

Fast Private Location-based Information Retrieval over the Torus

Joon Soo Yoo¹, Mi Yeon Hong¹, Ji Won Heo², Kang Hoon Lee¹, Ji Won Yoon¹

¹School of Cybersecurity, Korea University

²Department of Physics, Korea University

{sandiegojs, hachikohmy, hjw4, hoot55, jiwon_yoon}@korea.ac.kr

Abstract

Location-based services offer immense utility, but also pose significant privacy risks. In response, we propose LocPIR, a novel framework using homomorphic encryption (HE), specifically the TFHE scheme, to preserve user location privacy when retrieving data from public clouds. Our system employs TFHE's expertise in non-polynomial evaluations, crucial for comparison operations. LocPIR showcases minimal client-server interaction, reduced memory overhead, and efficient throughput. Performance tests confirm its computational speed, making it a viable solution for practical scenarios, demonstrated via application to a COVID-19 alert model. Thus, LocPIR effectively addresses privacy concerns in location-based services, enabling secure data sharing from the public cloud.

1. Introduction

Location-based services offer individuals various advantages, including personalized features like navigation assistance and targeted recommendations. Nevertheless, these services also carry inherent risks, primarily centered around the potential compromise of individuals' privacy and the undesired consequences of data aggregation and behavioral analysis.

To address these challenges, homomorphic encryption (HE) emerges as a powerful cryptographic technique that facilitates computations on encrypted data. Notably, HE offers a distinct advantage over the traditional client-server model, known as two-party computation, wherein the client submits encrypted data for private computation that is subsequently evaluated without decryption. Consequently, the client obtains the computation result while safeguarding their sensitive information, as all operations are conducted within the encrypted domain.

In this paper, we introduce a novel framework, called LocPIR, which utilizes HE to hide user location informa-

tion during the retrieval of location-associated data from the public cloud. The core component of our system is TFHE (Fast Fully Homomorphic Encryption over the Torus) [5], a prominent branch of HE schemes distinguished by its efficient gate bootstrapping.

Our motivation stems from recognizing the inherent advantage of the TFHE scheme in facilitating non-polynomial evaluations, particularly in *comparison* operations. In contrast, other notable branches of HE schemes, such as the BGV-family [4], exhibit lower performance in evaluation and thus rarely employ comparison operations. Consequently, some literature [2, 8] focusing on the construction of location-based PIR relies on the client's computational power or increased communication overhead to address the challenges posed by non-linear evaluations.

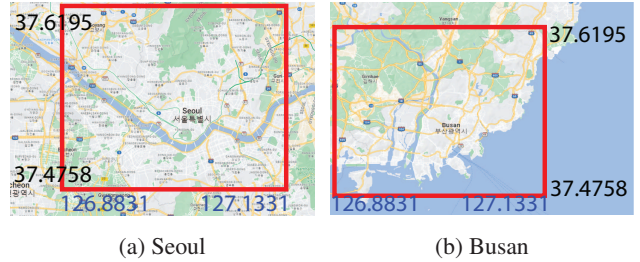


Figure 1: Bounding Box and Boundary Coordinates for Seoul and Busan.

In our study, we develop a homomorphic comparison circuit capable of processing two ciphertexts and generating a ciphertext that represents either greater than or less than relation, depending on the context. The primary objective of this construction is to establish a *red bounding box*, as illustrated in Figure 1, that encompasses the geographical regions corresponding to the designated city for the encrypted service. Subsequently, upon receiving the user's encrypted GPS coordinates, the cloud can employ the LocPIR circuit to homomorphically compare these coordinates with the boundaries of the bounding box. The output of this computation allows the cloud to retrieve the *encrypted service*

associated with the relevant bounding box area. It is important to note that throughout this process, the server does not have access to the user’s location information, as all computations are performed within the encrypted domain.

1.1. Contribution

- Our model is computationally efficient, enabling fast evaluation of user services in secure data sharing. It takes 5.12 seconds for an 80-bit security level and 5.67 seconds for a 128-bit level.
- The size of GPS ciphertexts in our framework is measured at 39.4 KBytes, and the encrypted service result, specifically in our COVID-19 model, amounts to 22.9 KBytes. These throughput values demonstrate the efficiency of our location-based PIR solution compared to other literature.
- Our framework is designed to minimize client-server interaction. At the preprocessing step, the client shares their public key, after which they only transmit encrypted GPS coordinates without further interaction.
- We validate the practical feasibility of our model by applying it to a real-world scenario, specifically the COVID-19 alert model.

1.2. Related Work

Jain et al. [8] propose a solution that involves two servers to determine the user’s location. One server employs the Paillier cryptosystem for homomorphic addition, while the other server utilizes the ElGamal encryption scheme for multiplication. By leveraging partial homomorphic encryption, they aim to alleviate computational burdens. However, the assumption of non-collusion between the servers must be maintained. Additionally, their approach demonstrates a throughput of 5,000 data points in 4,600 seconds.

An et al. [2] address location-based private information retrieval using a single-server setup, focusing on the COVID-19 alert model, which shares similarities with our problem setting. They employ the BFV scheme (BGV-family) to implement their model, requiring the user to compute the distance based on encrypted data received from the server. However, their approach has some drawbacks. Firstly, the computational overhead on the user’s device consumes over 50% of the CPU resources. Secondly, the total transfer size of ciphertext between the client and server amounts to 132.84 MBytes. Lastly, the total computation time required is approximately 399 seconds.

2. Background

2.1. Notation

In the subsequent sections of this paper, we adopt the following notation: \mathbb{B} represents the set $\{0, 1\}$, while \mathbb{T} denotes the real Torus \mathbb{R}/\mathbb{Z} , which corresponds to the set of

real numbers modulo 1. The notation $a \xleftarrow{\$} \chi$ denotes uniform random sampling from the distribution χ . The expression $\text{Enc}_{\mathcal{K}}(m)$ refers to the encryption of the message m using the secret key \mathcal{K} . Throughout the paper, bold case letters, such as \mathbf{a} , are employed to denote vectors, while normal case letters are used to represent scalar values unless otherwise specified.

2.2. Homomorphic Encryption

Homomorphic encryption (HE) is a powerful encryption technique that enables the processing of encrypted data. The most promising solution against post-quantum attacks is LWE-based [9] (or RLWE-based [10]) HE, which relies on the hardness of the Learning with Error (LWE) problem. The security of LWE-based encryption schemes heavily relies on introducing noise to the plaintext, making it computationally difficult to distinguish the encrypted form from random values (or LWE samples). HE schemes can be classified into two families: BGV-like [3, 6, 4], and GSW-like [7] schemes.

FHE over the Torus. TFHE [5] stands out as a leading scheme within the GSW-like family, primarily due to its highly efficient gate bootstrapping capability, with a single-core execution time of less than 13 ms. The TFHE scheme encompasses three distinct types of ciphertexts that operate over the Torus \mathbb{T} . For the purpose of understanding our paper, we will specifically focus on the TLWE ciphertext type.

- **KeyGen(λ):** Given security parameter λ , the key generation algorithm outputs a pair of keys: a secret key $\mathcal{K} \xleftarrow{\$} \mathbb{B}$ and a public key set PK , which includes a bootstrapping key and a key switching key. Additionally, the algorithm outputs TLWE parameters n and σ , where both parameters are determined by the security parameter λ .
- **Encrypt($m, \mathcal{K}, n, \sigma$):** Given a binary message $m \in \mathbb{B}$, it is encoded to a plaintext $\mu \in \mathbb{T}$ using the function $f : m \mapsto m/4 - 1/8$. Next, the algorithm generates a masking vector \mathbf{a} by uniformly sampling from the set $U(\mathbb{T}^n)$. The plaintext message μ is then encrypted using the secret key \mathcal{K} , resulting in a TLWE sample denoted as $\text{ct} = \mathbf{a} \cdot \mathcal{K} + \mu + e$. Here, e is a noise term drawn from a Gaussian distribution $N(0, \sigma)$.
- **Decrypt(ct, \mathcal{K}):** The decryption algorithm calculates the phase of the ciphertext $\text{ct} = (\mathbf{a}, b)$ by $\varphi_{\mathcal{K}}(\text{ct}) = b - \mathbf{a} \cdot \mathcal{K}$. The resulting phase $\mu + e$ is then rounded to the nearest plaintext message from the set $\{-1/8, 1/8\}$. Applying the inverse function f^{-1} to the obtained plaintext message allows us to recover the original message bit $m \in \mathbb{B}$. Note that the error term e must have a magnitude smaller than $1/16$ to guarantee the correctness of the algorithm.
- **EvalGate($\text{ct}_1, \text{ct}_2, \text{PK}$):** We focus on the evaluation of the HomAND gate as an illustrative example, noting that similar procedures apply to other basic gates (refer to [5])

for details). The evaluation of the HomAND gate can be described as follows:

$$\text{HomAND}(\text{ct}_1, \text{ct}_2, \text{PK}) = \text{Bootstrap}((0, -\frac{1}{8}) + \text{ct}_1 + \text{ct}_2).$$

Assuming that the magnitude of errors in both ct_1 and ct_2 is less than $1/16$, the aforementioned procedure correctly produces the AND result. We can verify by applying the phase function to $\text{ct}' = (0, -\frac{1}{8}) + \text{ct}_1 + \text{ct}_2$, resulting in:

$$\varphi_{\mathfrak{K}}(\text{ct}') = -\frac{1}{8} + \mu_1 + \mu_2 + e_1 + e_2.$$

If both μ_1 and μ_2 represent the encoding of 1, indicating a result of AND as 1, we can extract the plaintext message μ' from ct' when $\mu' > 0$. On the other hand, if μ' is less than 0, we can determine that the result of AND is 0.

3. Our Model

We present an overview of our model, which involves four distinct parties: a client, a cloud, a data generator, and a satellite (see Fig. 2). We assume a *semi-honest* cloud, which is curious about the client's information but adheres to the prescribed protocol.

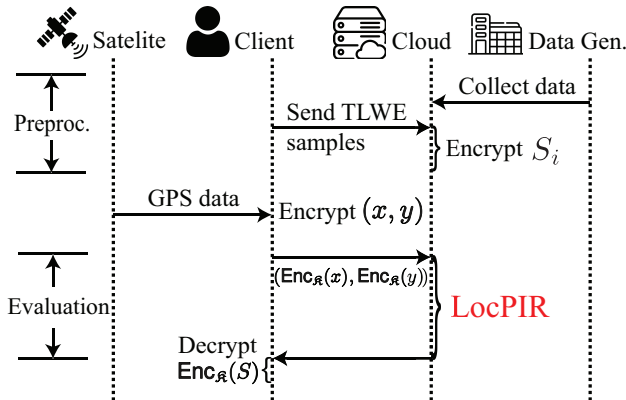


Figure 2: An Overview Timeline of Our Model.

Preprocessing. The service provider collects data from a data generator, which, for instance, can be a COVID testing center responsible for aggregating the number of positive patients in a specific district. Upon receiving data from each data generating center, the cloud service provider generates service information, denoted as S_i , based on the received data and the corresponding geographical coordinates. For instance, the geographical coordinates of a city may span from 35.8 to 38.2 latitude and 125.2 to 127.8 longitude. The cloud service provider assigns a binary string, such as "immediate evacuation," to represent the generated service information S_i for the client. Note that the length of the binary service string may vary; we introduce the parameter m to denote the size of the service string.

The client transmits $N \times m$ freshly generated TLWE samples, represented as $\text{ct}_{i,j}$, to the cloud encrypting the value of 0 along side with the public key PK. These samples are subsequently utilized for encrypting the binary service string S_i through the following steps: (1) encoding the individual bits of S_i into a torus element, and (2) performing the operation $S_i[j] + \text{ct}_{i,j}$. For instance, if the first bit of S_i is 1, it is encoded as $(0, 1/8)$ in the plaintext sample, and the fresh sample (\mathbf{a}_i, b_i) is added to it to transform it into a ciphertext (see Algorithm 1). It should be noted that $\text{ct}_{i,j}$ serves as a public key for the client, enabling the cloud to encrypt their binary services.

Algorithm 1: Preprocess($S_i[j], \text{ct}_{i,j}$)

Input: Trivial noiseless plaintext $S_i[j]$ and $\text{ct}_{i,j} = (\mathbf{a}_{i,j}, b_{i,j})$ where $b_{i,j} = \mathbf{a}_{i,j} \cdot \mathfrak{K} + e$

Output: Encryption of $S_i[j]$ under secret key \mathfrak{K}

```

1 for  $i = 1, \dots, N$  do
2   for  $j = 0, \dots, m - 1$  do
3      $S_i[j] \leftarrow S_i[j] + \text{ct}_{i,j}$ 
4 return  $S_i[j]$ 
```

Secure location-based computation. The client obtains GPS data in the form of a tuple (x, y) representing latitude x and longitude y from satellite sources. This data is encrypted using the client's secret key \mathfrak{K} and transmitted to the cloud. The cloud receives the encrypted GPS data $(\text{Enc}_{\mathfrak{K}}(x), \text{Enc}_{\mathfrak{K}}(y))$ and performs an evaluation of the location-based service, denoted as LOCPIR, utilizing the encrypted data and the client's public key PK. Upon completion of the evaluation, the cloud sends the encrypted result S back to the client, which can only be decrypted by the client's secret key \mathfrak{K} .

4. LocPIR

4.1. Encoding and Encryption

Encoding. We begin by explaining the encoding process for the input GPS data, denoted as x and y . We adopt a fixed-point number representation methodology, as opposed to using a floating-point representation which requires more careful consideration. Given that latitude values range from -90 to 90 degrees and longitude values range from -180 to 180 degrees, we allocate a fixed 9-bit representation to accommodate the integer part of the value. For the fractional part, we employ a flexible length, allowing for a customizable level of precision. By default, we assign a 7-bit length for the fractional part, resulting in a total of 16 bits for encoding the input GPS data x and y . Note that the input length size is parameterized and denoted as l , indicating that our input has l -bit precision.

Encryption. In our encryption process, we adopt a bit-by-bit approach for the given encoded GPS data. Specifically, given a GPS data x , which has been encoded into a binary string of length l , we encrypt each individual bit of x using the secret key \mathcal{K} , which results in l TLWE ciphertext.

4.2. Comparison Gate Design

At the core of our framework lies a fundamental component—HomCompS circuit, representing a less-than comparison operation. This circuit accepts two ciphertexts, denoted as c_1 and c_2 , which encrypt x_1 and x_2 , each of length l in binary format when encoded. The circuit produces a ciphertext of length 1, wherein the encrypted value represents 1 if $x_1 < x_2$, and 0 otherwise.

Algorithm 2: HomCompS(c_1, c_2, PK)

Input: Ciphertext c_1 and c_2 of length l , encrypting x_1 and x_2 with secret key \mathcal{K} and PK
Output: $\text{Enc}_{\mathcal{K}}(1)$ if $x_1 < x_2$, $\text{Enc}_{\mathcal{K}}(0)$ otherwise

```

1  $t_0 \leftarrow \text{Enc}_{\mathcal{K}}(0)$ 
2  $c_1[l-1] \leftarrow \text{HomNOT}(c_1[l-1])$ 
3  $c_2[l-1] \leftarrow \text{HomNOT}(c_2[l-1])$ 
4 for  $i = 0, \dots, l-1$  do
5    $t_1 \leftarrow \text{HomXNOR}(c_1[i], c_2[i])$ 
6    $t_0 \leftarrow \text{HomMUX}(t_1, t_0, c_2[i])$ 
7 return  $t_0$ 
```

Correctness. The correctness of the circuit can be attributed to the iterative utilization of the XNOR gate and MUX gate within the loop defined in Algorithm 2. The XNOR gate assigns $\text{Enc}_{\mathcal{K}}(1)$ to t_1 when two bits are equal, while the MUX gate selects t_0 based on the previous result. Specifically, if the bits of c_1 and c_2 are equal, t_0 is chosen; otherwise, the corresponding bit of c_2 is selected.

Considering the scenario where x_1 and x_2 are equal, the XNOR gate yields t_0 as the output, which is then propagated through the MUX gate, resulting in the selection of t_0 once again. Consequently, the initial value of t_0 (i.e., $\text{Enc}_{\mathcal{K}}(0)$) is successfully propagated to the final output of the circuit, satisfying the desired outcome.

In the scenario where c_1 and c_2 differ, the focus is on the most significant differing position (MSDP), which represents the highest bit position where the corresponding bits of c_1 and c_2 differ. At the MSDP, the MUX gate selects the corresponding bit of c_2 for t_0 . Consequently, if $x_1 > x_2$, the desired outcome of $\text{Enc}_{\mathcal{K}}(0)$ is achieved, indicating that x_1 is not less than x_2 . A similar process applies to the opposite case.

To address potential issues, bit-flipping is introduced in line 2 and 3 of Algorithm 2. In situations where x_1 and x_2 are equal, the iterative process passes t_0 from the MSDP

bit to the output, ensuring correctness of the circuit. However, when x_1 and x_2 differ, the MSDP corresponds to the most significant bit (MSB), and the MUX gate selects the MSB of c_2 . This selection may yield an opposite result ($\text{Enc}_{\mathcal{K}}(1)$) instead of the desired $\text{Enc}_{\mathcal{K}}(0)$ when $x_1 > x_2$. Thus, the MSB needs to be initially reversed. Likewise, HomCompLE can be designed by negating the result from HomCompS, as it yields the inverse outcome.

4.3. LocPIR Circuit

Algorithm 3: LocPIR($\text{Enc}_{\mathcal{K}}(x), \text{Enc}_{\mathcal{K}}(y), PK$)

Input: Client's encrypted GPS coordinate $(\text{Enc}_{\mathcal{K}}(x), (\text{Enc}_{\mathcal{K}}(y)))$ and PK
Output: Requested service $\text{Enc}_{\mathcal{K}}(S)$

```

1  $S \leftarrow [\text{Enc}_{\mathcal{K}}(0), \dots, \text{Enc}_{\mathcal{K}}(0)]$  // size  $m$ 
2 for  $i = 1, \dots, N$  do
3   /* compare all intervals */
4    $x_l \leftarrow \text{HomCompLE}(x_{i,1}, \text{Enc}_{\mathcal{K}}(x), PK)$ 
5    $x_r \leftarrow \text{HomCompS}(\text{Enc}_{\mathcal{K}}(x), x_{i,2}, PK)$ 
6    $y_l \leftarrow \text{HomCompLE}(y_{i,1}, \text{Enc}_{\mathcal{K}}(y), PK)$ 
7    $y_r \leftarrow \text{HomCompS}(\text{Enc}_{\mathcal{K}}(y), y_{i,2}, PK)$ 
8   /* validation #1 */
9    $v_1 \leftarrow \text{HomAND}(x_l, x_r, PK)$ 
10   $v_2 \leftarrow \text{HomAND}(y_l, y_r, PK)$ 
11  /* validation #2 */
12   $f \leftarrow \text{HomAND}(v_1, v_2, PK)$ 
13  /* service validation */
14   $S_i \leftarrow \text{bitwiseAND}(f, S_i, PK)$ 
15  /* addition of all services */
16   $S \leftarrow \text{HomSum}(S, S_i, PK)$ 
17 return  $S$ 
```

Comparison with bounding boxes. The LocPIR circuit takes the client's encrypted GPS coordinates $(\text{Enc}_{\mathcal{K}}(x), \text{Enc}_{\mathcal{K}}(y))$, along with their public key PK, as inputs. The circuit then produces the requested service of the client, represented as $\text{Enc}_{\mathcal{K}}(S)$, according to the algorithm outlined in Algorithm 3. The underlying concept behind this circuit is to compare the GPS coordinates with the bounding box coordinates $(x_{i,1}, x_{i,2}, y_{i,1}, y_{i,2})$, where each coordinate defines the latitude and longitude range of the i -th region. If the values of x and y fall within the boundary of the bounding box, the comparison result, as shown in line 3-6 of Algorithm 3 will output $\text{Enc}_{\mathcal{K}}(1)$.

Validation step. The obtained comparison result from line 3-6 allows us to verify whether the given GPS coordinate falls within the specified bounding box. This validation step occurs in line 7-10 of Algorithm 3. Utilizing the property of the homomorphic AND gate (HomAND), which outputs $\text{Enc}_{\mathcal{K}}(1)$ only when all encrypted values are 1, we can determine the fulfillment of the bounding box condition.

Specifically, if the GPS coordinates fall within the bounding box, we have $x_l = x_r = y_l = y_r = \text{Enc}_{\mathcal{R}}(1)$. By applying HomAND gates, we can obtain $\text{Enc}_{\mathcal{R}}(1)$.

Algorithm 4: bitwiseAND(ct, c, PK)

Input: 1-bit encryption ct, c encrypting m -bit binary x , and PK
Output: (size m) c encrypting x or 0
1 **for** $i = 0, \dots, m - 1$ **do**
2 $c[i] \leftarrow \text{HomAND}(\text{ct}, c[i], \text{PK})$
3 **return** c

Service validation. Subsequently, we can perform a bitwise HomAND operation, denoted by bitwiseAND (see Algorithm 4), on the previous validation result f with $S_i[j]$ of length m to obtain S_i , which represents the encrypted service S_i associated with the i -th location or bounding box. If the validation step yields a result of $\text{Enc}_{\mathcal{R}}(1)$ for f , it indicates that the GPS coordinates x and y fall within the i -th boundary. Consequently, the i -th encrypted service S_i will be preserved in the bitwiseAND operation.

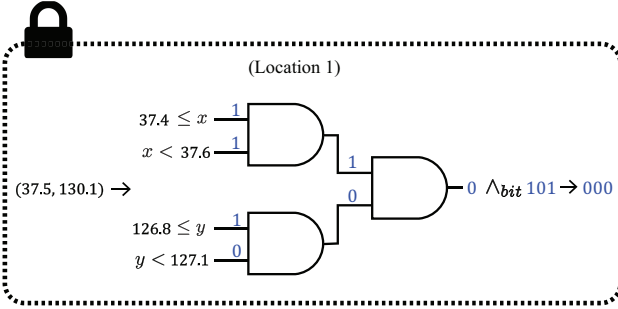


Figure 3: Diagram Illustrating Comparison Gate Evaluation and Validation Step.

Illustrative example. Consider the following scenario, illustrated in Fig. 3, where $x = 37.5$ and $y = 130.1$ in the plain domain. Initially, we compare x and y with N location boundaries represented by $x_{i,1}, x_{i,2}, y_{i,1}, y_{i,2}$. For instance, in the case of location 1, the latitude boundary is defined as $[37.4, 37.6)$ and the longitude boundary as $[126.8, 127.1)$. The comparison results output 1 for x since it falls within the latitude boundary. Conversely, y does not satisfy the boundary condition $y < 127.1$, resulting in a comparison outcome of 0. Consequently, the bitwise AND operation applied to these outcomes yields 0 as the final validation result ($f = 0$). Thus, performing a bitwise AND of f with the corresponding service $S_1 = 101$ in binary form yields 000. In summary, if the input GPS coordinates fail to satisfy the bounding box condition, the resulting S_i is represented as 000 in binary. Conversely, if the GPS coordinates satisfy the bounding condition, the validation result f will be

1, preserving the original binary representation of S_i .

4.4. Services Summation: HomAddXOR

In the final step, we combine the results of N services S_i . Under the assumption of disjointly distributed bounding boxes, there exists only one S_i (or none) that corresponds to the encryption of its binary representation, while the remaining S_i values are encryption of 0. This distinction arises due to the unique matching of the GPS coordinate with a specific bounding box condition. Consequently, we can sum the N services S_i , resulting in the service associated with the bounding box in which the coordinates x and y reside.

XOR Addition. An appealing approach is to employ HomXOR gates to perform the addition of the corresponding bits in S_i . For each bit position $j \in [0, m)$, we can compute the operation $S_1[j] \oplus \dots \oplus S_N[j]$ (see Algorithm 5).

Algorithm 5: HomAddXOR($\{S_i\}_{i=1}^N$, PK)

Input: $\{S_i\}_{i=1}^N$, where at most one of S_i 's is not an encryption of 0 and PK
Output: S (sum of S_i 's)
1 $S \leftarrow [\text{Enc}_{\mathcal{R}}(0), \dots, \text{Enc}_{\mathcal{R}}(0)]$ // size m
2 **for** $i = 1, \dots, N$ **do**
3 **for** $j = 0, \dots, m - 1$ **do**
4 $S[j] \leftarrow \text{HomXOR}(S[j], S_i[j], \text{PK})$
5 **return** S

5. Experiment

Environment Setting. The experiments were performed on a computer with the following specifications: an AMD Ryzen 5 3500X 6-Core Processor and 64GB of RAM. The operating system used was Ubuntu 22.04 LTS. We implemented our model using the TFHE library version 1.1.

City	Lat1	Lat2	Long1	Long2	Service
Seoul	37.4758	37.6195	126.8831	127.1331	427
Busan	35.1692	35.2199	128.8821	129.2104	33
Daegu	35.7467	35.9743	128.4280	128.6909	61
Incheon	37.4127	37.5941	126.5876	126.7894	74
Gwangju	35.0732	35.2361	126.7050	126.9533	5
Daejeon	36.2615	36.4508	127.2998	127.5076	13
Ulsan	35.3710	36.6745	129.0731	129.3644	9
Sejong	36.5018	36.6970	127.1430	127.4080	6
Jeju	33.2948	33.5149	126.1874	126.8493	6

Table 1: COVID-19 Dataset for Nine Major Cities: Bounding Box Coordinates and Patient Incidence (Services).

Dataset. We utilized the publicly available dataset provided by the Korea Disease Control and Prevention Agency

(KDCA), which contains the daily records of COVID-19 patient incidence for the nine major cities in Korea. The dataset used in this study specifically focuses on October 26th, 2021. To define the geographical boundaries of each major city, we obtained the coordinates of the bounding box region using Google Maps (see Fig. 1). Subsequently, we associated the COVID-19 patient incidence data for each city with the corresponding "Service" information.

TFHE Parameters. Our model utilized standard 80-bit (λ_{80}) and 128-bit (λ_{128}) security levels. The selection of parameters n and σ , which determine the security level of the LWE scheme, was chosen based on the lattice estimator [1]. Specifically, for the 80-bit security level, we set $n = 540$ and $\sigma = 2^{-20.2}$. Similarly, for the 120-bit security level, we chose $n = 630$ and $\sigma = 2^{-13.8}$.

COVID-19 Model Outline. The scenario for the COVID-19 alert model aligns closely with our previous proposal (See Fig. 2). Based on the aggregated result of COVID-19 incidences, the cloud system evaluates LocPIR to provide the user with the encrypted service result, which can only be decrypted with the user's secret key.

6. Result

6.1. Privacy-preserving COVID-19 Alert Model

Time Performance. The evaluation (LocPIR) process took a total of 4.36 seconds for the 80-bit security level and 4.88 seconds for the 120-bit security level when the input length was 13. Additionally, for an input length of 16, the evaluation required 5.12 seconds for the 80-bit security level and 5.67 seconds for the 120-bit security level. It is worth noting that the encryption and decryption stages each took less than a millisecond, regardless of the security parameters.

The comparison circuit evaluations, which involved encrypted GPS coordinates with N bounding boxes, accounted for the majority of the execution time in the evaluation step. Specifically, for $l = 13$ and λ_{80} , the comparison circuit evaluations took 3.92 seconds. In comparison, the Validation step required 0.32 seconds, and the HomAdXOR step took 0.12 seconds. This highlights that the comparison circuit evaluations constituted approximately 90 percent of the total evaluation time.

Memory Size. In our parameter setting, a TLWE sample for λ_{80} occupies approximately 2.11 KBytes of memory. As a result, during the preprocessing stage, the user is required to transmit $N \times m = 81$ TLWE samples for the encryption of services to the public cloud server, totaling around 171 KBytes. Subsequently, the user transmits two encrypted GPS coordinates, which are approximately 27.4 KBytes and 33.8 KBytes in size for lengths 13 and 16, respectively. For λ_{128} , the user transmits approximately 199 KBytes of 81 TLWE samples, along with approximately 32 KBytes and 39.4 KBytes for size 13 and 16 GPS coordi-

nates, respectively.

6.2. General Circuit Analysis.

Time Complexity Analysis. We emphasize that the primary bottleneck in the LocPIR algorithm stems from the evaluation of comparison circuit, which involves l XNOR and MUX gates, resulting in $3l$ evaluations of homomorphic gates (with MUX gates taking twice the computational time compared to other gates). In summary, the number of evaluations for the comparison circuits is in the order of $O(Nl)$. The validation step necessitates $O(N + m)$ evaluations. Lastly, summing up all the services with HomAdXOR requires $O(mN)$ evaluations. Thus, the total complexity of our model can be expressed as $O(N(m + l))$.

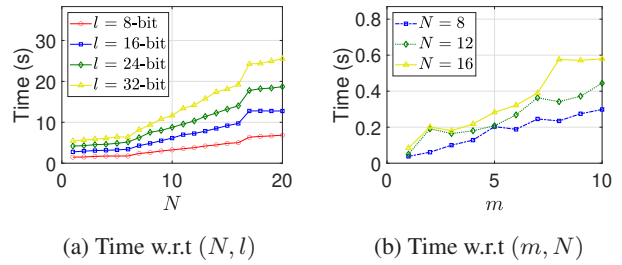


Figure 4: LocPIR's General Execution Time with Key Parameters: Number of Bounding Boxes N , Input Length l , and Service Length m .

Timing Analysis of Parameters (N, l, m). First, we conducted experiments on our model by varying the number of bounding boxes (N) and the input GPS length (l) (refer to Fig. 4(a)). The service length was fixed at $m = 9$, and full threading with $n_t = 6$ was utilized. It is observed that the slope of the graphs changes at $N = 6$, where the magnitude of the slope is affected by the limited number of threads. Further validation of this claim can be seen in Fig. 5.

In addition, we can observe a linear increase in execution time with respect to l . As an example of concrete experimental results, when $N = 10$, the evaluation times for input lengths $l = 8, 16, 24, 32$ bits are 3.256, 6.139, 8.764, and 11.670, respectively. These times correspond to $1.88\times$, $2.69\times$, and $3.58\times$ of the first evaluation time.

Next, we examined the performance of our model by varying the service length m and the number of bounding boxes N while keeping the input length l fixed at 16 (see Fig. 4(b)). The time performance demonstrated a linear relationship with the service length m , which is in line with our estimated time complexity.

Highly Parallel Structure. The structure of LocPIR is *significantly parallelizable* (see Fig. 5). The figure shows that an increase in thread count leads to a drastic improvement in time performance, specifically within the range of 2 to 6. In

Precision	Parameter Set	Encrypt	LocPIR				Decrypt
			Comparison	Validation	HomAddXOR	Total Time	
$l = 13$	λ_{80}	0.34 ms	3.92 s	0.32 s	0.12 s	4.36 s	6.27 μ s
	λ_{128}	0.38 ms	4.40 s	0.33 s	0.15 s	4.88 s	5.55 μ s
$l = 16$	λ_{80}	0.41 ms	4.69 s	0.31 s	0.12 s	5.12 s	5.57 μ s
	λ_{128}	0.48 ms	5.21 s	0.33 s	0.13 s	5.67 s	4.97 μ s

Table 2: Execution Time of LocPIR COVID-19 Alert Model: Fixed Service Length and Major Cities Number ($m, N = 9$).

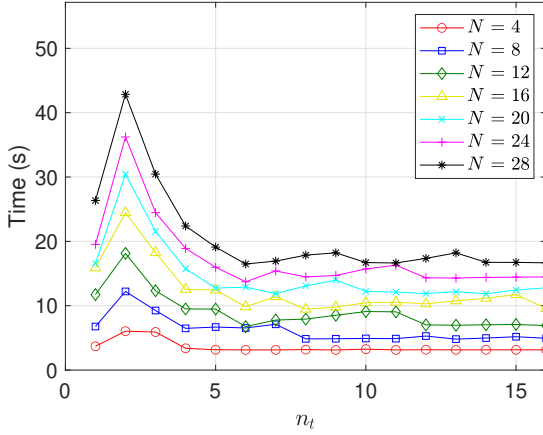


Figure 5: Execution Time w.r.t Thread Count n_t for Varying Numbers of Bounding Boxes $N = 4, 8, 12, 16, 20, 24, 28$.

conclusion, a sufficiently large number of parallel computations can drastically enhance the performance of LocPIR.

7. Conclusion

This study introduces a location-based private information retrieval framework capable of concealing location data from a public cloud during information retrieval pertaining to GPS coordinates. It has been demonstrated that our system can be re-engineered homomorphically using the TFHE scheme, noted for its proficiency in executing non-linear polynomial evaluations such as comparisons. Furthermore, the applicability of our system within a COVID-19 alert model conforming to standard security levels has been validated. Given the highly parallel structure of our circuit, future research efforts will concentrate on exploring and enhancing these design improvements.

Acknowledgments This work was supported in part by the MSIT (Ministry of Science and ICT), Korea, under the ITRC (Information Technology Research Center) support program (IITP-2024-RS-2022-00164800) supervised by the IITP (Institute for Information & Communications Technology Planning & Evaluation), and in part by the grant-in-aid

of LG Electronics.

References

- [1] M. R. Albrecht, R. Player, and S. Scott. On the concrete hardness of learning with errors. *Journal of Mathematical Cryptology*, 9(3):169–203, 2015.
- [2] Y. An, S. Lee, S. Jung, H. Park, Y. Song, and T. Ko. Privacy-oriented technique for covid-19 contact tracing (protect) using homomorphic encryption: Design and development study. *Journal of medical Internet research*, 23(7):e26371, 2021.
- [3] Z. Brakerski. Fully homomorphic encryption without modulus switching from classical gapsvp. In *Annual cryptography conference*, pages 868–886. Springer, 2012.
- [4] Z. Brakerski, C. Gentry, and V. Vaikuntanathan. (leveled) fully homomorphic encryption without bootstrapping. *ACM Transactions on Computation Theory (TOCT)*, 6(3):1–36, 2014.
- [5] I. Chillotti, N. Gama, M. Georgieva, and M. Izabachène. Ttfe: fast fully homomorphic encryption over the torus. *Journal of Cryptology*, 33(1):34–91, 2020.
- [6] J. Fan and F. Vercauteren. Somewhat practical fully homomorphic encryption. *Cryptology ePrint Archive*, 2012.
- [7] C. Gentry, A. Sahai, and B. Waters. Homomorphic encryption from learning with errors: Conceptually-simpler, asymptotically-faster, attribute-based. In *Advances in Cryptology—CRYPTO 2013: 33rd Annual Cryptology Conference, Santa Barbara, CA, USA, August 18-22, 2013. Proceedings, Part I*, pages 75–92. Springer, 2013.
- [8] M. Jain, P. Singh, and B. Raman. Shelbrs: Location-based recommendation services using switchable homomorphic encryption. In *International Conference on Security, Privacy, and Applied Cryptography Engineering*, pages 63–80. Springer, 2021.
- [9] O. Regev. On lattices, learning with errors, random linear codes, and cryptography. *Journal of the ACM (JACM)*, 56(6):1–40, 2009.
- [10] D. Stehlé, R. Steinfeld, K. Tanaka, and K. Xagawa. Efficient public key encryption based on ideal lattices. In *International Conference on the Theory and Application of Cryptology and Information Security*, pages 617–635. Springer, 2009.