

Towards Effective Fusion and Forecasting of Multimodal Spatio-temporal Data for Smart Mobility

Chenxing Wang*

wangchenxing@bupt.edu.cn

School of Computer Science, Beijing University of Posts and Telecommunications
Beijing, China

Abstract

With the rapid development of location based services, multimodal spatio-temporal (ST) data including trajectories, transportation modes, traffic flow and social check-ins are being collected for deep learning based methods. These deep learning based methods learn ST correlations to support the downstream tasks in the fields such as smart mobility, smart city and other intelligent transportation systems. Despite their effectiveness, ST data fusion and forecasting methods face practical challenges in real-world scenarios. First, forecasting performance for ST data-insufficient area is inferior, making it necessary to transfer meta knowledge from heterogeneous area to enhance the sparse representations. Second, it is nontrivial to accurately forecast in multi-transportation-mode scenarios due to the fine-grained ST features of similar transportation modes, making it necessary to distinguish and measure the ST correlations to alleviate the influence caused by entangled ST features. At last, partial data modalities (e.g., transportation mode) are lost due to privacy or technical issues in certain scenarios, making it necessary to effectively fuse the multimodal sparse ST features and enrich the ST representations. To tackle these challenges, our research work aim to develop effective fusion and forecasting methods for multimodal ST data in smart mobility scenario. In this paper, we will introduce our recent works that investigates the challenges in terms of various real-world applications and establish the open challenges in this field for future work.

CCS Concepts

• **Information systems** → **Data mining**; *Location based services*.

Keywords

Spatial-temporal Data Mining, Intelligent Transportation Systems, Travel Time Estimation, Transportation Mode Detection, Trajectory Recovery.

ACM Reference Format:

Chenxing Wang. 2024. Towards Effective Fusion and Forecasting of Multimodal Spatio-temporal Data for Smart Mobility. In *Proceedings of the 33rd*

*Supervised by Fang Zhao and Haiyong Luo (zfsse@bupt.edu.cn; yhluo@ict.ac.cn).

Permission to make digital or hard copies of all or part of this work for personal or classroom use is granted without fee provided that copies are not made or distributed for profit or commercial advantage and that copies bear this notice and the full citation on the first page. Copyrights for components of this work owned by others than the author(s) must be honored. Abstracting with credit is permitted. To copy otherwise, or republish, to post on servers or to redistribute to lists, requires prior specific permission and/or a fee. Request permissions from permissions@acm.org.

CIKM '24, October 21–25, 2024, Boise, ID, USA

© 2024 Copyright held by the owner/author(s). Publication rights licensed to ACM.

ACM ISBN 979-8-4007-0436-9/24/10

<https://doi.org/10.1145/3627673.3680261>

ACM International Conference on Information and Knowledge Management (CIKM '24), October 21–25, 2024, Boise, ID, USA. ACM, New York, NY, USA, 4 pages. <https://doi.org/10.1145/3627673.3680261>

1 Introduction

With the acceleration of urbanization, multimodal spatio-temporal (ST) data fusion and forecasting techniques for smart mobility scenarios are increasingly becoming a research hotspot. Currently, previous studies [1, 2, 6, 7, 10] have shown high prediction and recognition performance in homogeneous urban unimodal scenes. However, when dealing with heterogeneous, fine-grained and multimodal sparse scenes, ST data fusion and forecasting face many challenges, such as the heterogeneous of ST features in different regions, the similarity entanglement of fine-grained ST features, and the sparsity of partial modalities data in multimodal scenes, which all significantly degrade the performance of ST forecasting. To this end, our research aims to explore and solve the above challenges to improve the performance of ST data fusion and forecasting in smart mobility scenarios, especially in heterogeneous, fine-grained, and multimodal sparse scenarios.

2 Preliminary

To better understand our proposed research problem, we first introduce the research scope with illustrations and then introduce the problem definitions of scenarios related to our research.

2.1 Research scope, questions and scenarios

As illustrated in Figure 1, our research scope mainly contains three research questions (RQ), which deals with *heterogeneous*, *fine-grained* and *multimodal sparse* scenes, respectively.

- **RQ1:** Existing ST forecasting methods perform well with the support of large-scale spatio-temporal data, but the performance degradation is obvious in cities and regions with less population or ST data [4]. The critical to solve this problem is how to effectively extract potential ST knowledge of cities, learn heterogeneous ST correlations among different cities, and gradually transfer this rich meta-knowledge to urban regions with less ST data to improve the performance of ST forecasting methods in real applications.
- **RQ2:** Accurate ST forecasting in multi-transportation-mode scenario is a challenging task because fine-grained transportation modes have similar and entangled ST characteristics that are difficult to accurately distinguish [12]. The key point to answer this research question is how to effectively measure the complex ST correlations and reduce the impact of fine-grained ST feature entanglement to enhance the forecasting performance in multi-transportation-mode scenario.

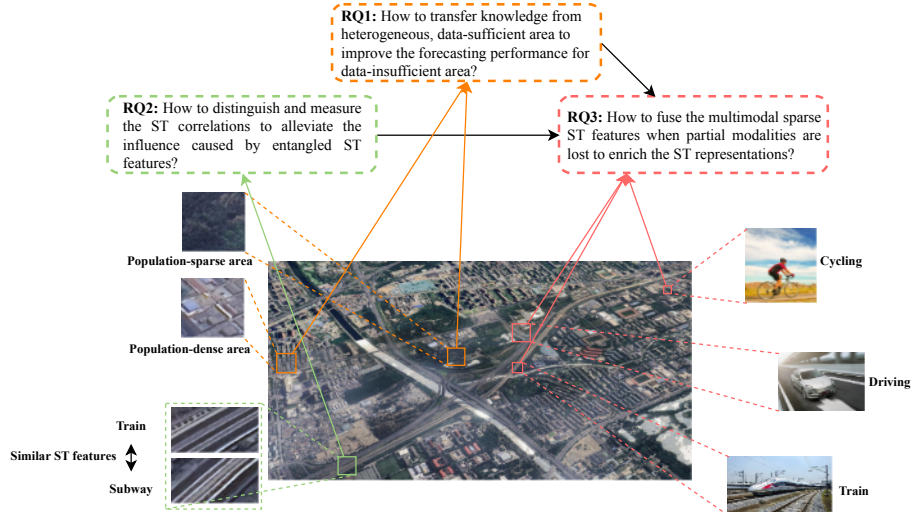


Figure 1: Our research scope and related scenarios.

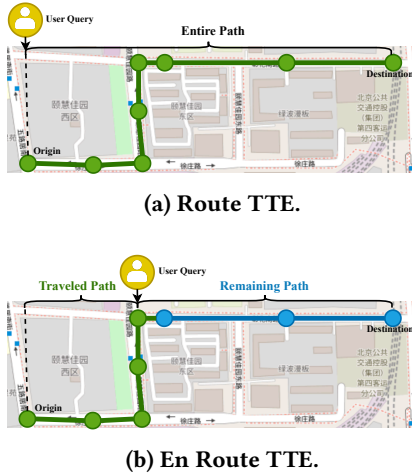


Figure 2: Illustration of Route TTE and En Route TTE.

- **RQ3:** Existing ST data forecasting algorithms usually rely on quantities of annotated data, but in urban scenarios, partial modalities (e.g., transportation mode) tend to be sparse due to privacy and technical limitations [14]. Our research focus on how to effectively fuse multimodal sparse ST features in urban scenes and enrich ST feature representations in order to improve the model's performance in real-world scenario.

To answer these research questions, we mainly focus on three scenarios, including *multi-region travel time estimation*, *multi-transportation-mode travel time estimation* and *multi-transportation-mode trajectory recovery*. We then introduce their problem formulations, respectively.

2.2 Multi-region Route Travel Time Estimation (MRRTTE)

As illustrated in Figure 2a, when user sends the query at departure time t_d for a given route r , the oracle will output the estimation through the deep learning model. It has been widely investigated for single-region route travel time estimation [2, 8, 9, 16] recently. Nevertheless, multi-region route travel time estimation has not been well explored in the literature. Since the knowledge transfer of ST features is reasonable [15], we hope to propose the meta learning based model to learn critical knowledge for estimation based on data-sufficient region \mathcal{R}_s and then enhance the ST representations for those data-insufficient region \mathcal{R}_{is} so that its performance can be improved.

2.3 Multi-transportation-mode En Route Travel Time Estimation (MTERTTE)

As illustrated in Figure 2b, different from route travel time estimation, when user sends the query at departure time t_d , not only the route r for the remaining path but also the traveled path r_t are sent to the oracle to output the estimation. Existing works employ meta learning to transfer knowledge from the traveled the path to the remaining path in few shot learning scheme which limits the efficiency [3, 5]. Moreover, these works only consider the vehicle-based (i.e., cars) queries which cannot be applied to queries that consist of multiple transportation modes. It is nontrivial to achieve this goal, since the entangled ST features between similar transportation modes are difficult to distinguish and measure. For example, train and subway modes (or car and bus modes) are difficult to distinguish in relatively short time window [12]. To this end, in our research, we hope to propose a solution that estimates the multi-transportation-mode en route travel time for given queries that can disentangle the ST features for better performance.

2.4 Multi-transportation-mode Trajectory Recovery (MTRec)

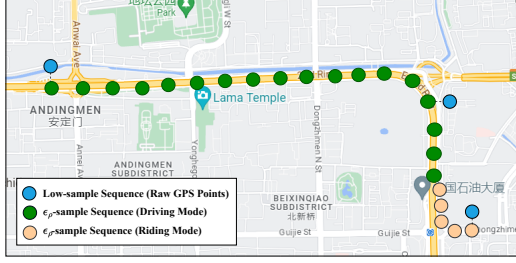


Figure 3: Illustration of multi-transportation-mode trajectory recovery.

As illustrated in Figure 3, given the low-sample sequence in multiple transportation modes, the oracle will output the recovered ϵ_p -sample sequence. Previous works [1, 11] treat this task as the vehicle-only recovery which ignores the inherent heterogeneity. Moreover, some modalities (e.g., the transportation modes) tend to be sparse due to privacy or technical issues which brings difficulties to fusion of multimodal ST features. To this end, we hope to propose a deep learning based solution to tackle the fusion issues caused by sparsity so that multimodal ST features can be enriched and the recovery performance can be improved.

3 Proposed methods and results

3.1 MRRTTE for RQ1

Most existing MRRTTE rely on large amounts of historical trajectory data to construct deep learning models to predict travel time in specific urban areas. These algorithms often rely on spatio-temporally dense datasets for training to achieve a high degree of generalization in a specific urban area. However, the historical trajectory data that can be collected in less densely populated areas are usually insufficient to train predictive models with high robustness. To solve this problem, our research utilizes meta-learning methods to comprehensively analyze historical trajectory data from different urban areas and design a meta-learning-based deep learning algorithm called MetaTTE to learn spatio-temporal features in urban areas and migrating this meta-knowledge to data-sparse urban areas in order to improve the accuracy of the estimation. Our proposed the MetaTTE achieves higher accuracy compared with the baselines (see Table 1) and the detailed results can be found at [13].

3.2 MTERTTE for RQ2

MTERTTE faces multiple challenges, including entangled spatio-temporal features of fine-grained transportation modes as well as diverse user behaviors and travel intentions, which make it difficult to achieve accurate estimation. Particularly, in practical applications, certain transportation modes are prone to cause confusion in model differentiation due to the possession of entangled spatio-temporal features, resulting in insufficient distance between classes to differentiate them. To cope with the above problems, we

Table 1: Performance comparison for MRRTTE.

Baselines	Chengdu			Porto		
	MAE	MAPE (%)	RMSE	MAE	MAPE (%)	RMSE
AVG	442.20	39.71	8443.60	182.64	26.66	1128.21
LR	516.23	49.09	1204.99	194.40	33.90	279.20
GBM	454.50	41.67	1121.32	<u>148.53</u>	<u>24.59</u>	<u>209.07</u>
TEMP	<u>334.60</u>	<u>39.70</u>	<u>761.05</u>	174.44	28.73	260.81
WDR	433.99	29.74	1024.92	164.04	22.84	244.41
DeepTTE	413.09	<u>24.22</u>	<u>926.04</u>	<u>84.29</u>	<u>14.79</u>	<u>90.29</u>
STNN	427.33	30.08	1011.88	226.30	35.44	331.75
MURAT	<u>396.01</u>	29.29	994.95	165.91	27.10	177.83
Nei-TTE	414.16	30.04	1038.71	106.30	15.23	183.03
MetaTTE (ours)	<u>236.38</u>	<u>23.69</u>	<u>745.11</u>	<u>62.43</u>	<u>8.83</u>	<u>196.78</u>

design an attention based hybrid transportation mode modeling approach. Specifically, we design an algorithm based on autocorrelation attention mechanism for predicting the travel time of multiple transportation modes. The sub-sequence correlations in multimodal spatio-temporal data are learnt through the autocorrelation attention mechanism, and we carry out personalized embedding and feature learning for the user’s personalized mode characteristics, and then conduct the adaptive fusion of multimodal spatio-temporal features, and finally, we design a multi-tasking framework to introduce spatio-temporal features of the transportation modes to assist in supervising the training optimization which helps achieve the accurate estimation.

3.3 MTRec for RQ3

In our research, we focus on the transportation-aware trajectory recovery problem, which is distinct from the conventional vehicle-based trajectory recovery, facing two major challenges: heterogeneity and personalization. For the heterogeneity, the velocity of the mobile object is intrinsically correlated with the specific transportation mode, containing inherent heterogeneity. For the personalization, the trajectory data is complicated by substantial variations in users, which are different in personalized behaviors. To address these challenges, we design a novel effective multi-modal deep model, coined as PTrajRec, for transportation-aware trajectory recovery. Specifically, we initially embed location, behavior, and transportation mode modalities in distinct channels, which not only reflect spatio-temporal information encapsulated in location sequences but also introduce the heterogeneity and personalization characteristics associated with mode and behavior sequences. For further modeling these modalities, we employ the auto-correlation mechanism to learn periodic dependencies on the temporal dimension and the graph attention mechanism to learn road network dependencies on the spatial dimension. At last, we propose a dual-view constraint mechanism to assist the fine-grained trajectory recovery and design three auxiliary tasks to address the inherent heterogeneity. The experimental results in Table 2 demonstrates its superior.

4 Conclusion and future direction

In general, the topic for heterogeneous, fine-grained and multimodal sparse characteristics of ST data are still open challenges for

Table 2: Performance comparison of MTRec.

Baselines	Geolife					Singapore				
	Recall ↑	Precision ↑	Accuracy ↑	MAE ↓	RMSE ↓	Recall ↑	Precision ↑	Accuracy ↑	MAE ↓	RMSE ↓
Linear	0.2519	0.3822	0.2139	0.902	1.292	0.6456	0.6260	0.5635	0.967	1.536
DHTR	0.2654	0.4301	0.2149	0.713	1.019	0.6556	0.7520	0.5668	0.874	0.964
T3S	0.2877	0.4883	0.2592	0.471	0.786	0.6884	0.7815	0.5816	0.600	0.944
T2Vec	0.2720	0.4878	0.2437	0.489	0.668	0.6816	0.7807	0.5810	0.642	0.983
Transformer	0.2641	0.4772	0.2408	0.534	0.722	0.6695	0.7691	0.5711	0.620	0.993
NeuTraj	0.3206	0.4125	0.2448	0.488	0.668	0.6748	0.7704	0.5548	0.628	1.001
GTS	0.3166	0.4697	0.2517	0.492	0.667	0.6664	0.7596	0.5705	0.633	1.000
MTrajRec	0.3267	0.4764	0.2616	0.440	0.601	0.6829	0.7928	0.5955	0.540	0.881
RNTrajRec	0.3300	0.4911	0.2630	0.414	0.575	0.6946	0.7942	0.5961	0.533	0.862
PTrajRec (ours)	0.4351	0.5418	0.3824	0.266	0.358	0.7278	0.8544	0.6746	0.487	0.744

future works. In the era of foundation models, we would like to share, at least, the following research directions:

- Multimodal foundation models for ST data that address the heterogeneity.
- Finetuning and knowledge transfer based on LLM to support ST downstream tasks.
- Effective prompt learning for ST downstream tasks to enrich the original ST feature representations.

Biography

Chenxing Wang is a Ph.D student at School of Computer Science, Beijing University of Posts and Telecommunications. His research interests mainly focus on spatio-temporal data mining including but not limited to: trajectory recovery, travel time estimation, transportation mode detection, traffic flow forecasting and next POI recommendation. He has published several papers in top journals and conference proceedings, such as ICDE, SIGIR, and T-ITS. Additionally, he is now serving as the research intern at Weixin Group, Tencent supported by 2024 Tencent Rhino-bird Research Elite Program.

Acknowledgments

This work was supported in part by the National Natural Science Foundation of China under Grant 62261042, the Key Research Projects of the Joint Research Fund for Beijing Natural Science Foundation and the Fengtai Rail Transit Frontier Research Joint Fund under Grant L221003, Beijing Natural Science Foundation under Grant 4232035 and 4222034, the Strategic Priority Research Program of Chinese Academy of Sciences under Grant XDA28040500 and BUPT Excellent Ph.D. Students Foundation under Grant CX2022132.

References

- [1] Yuqi Chen, Hanyuan Zhang, Weiwei Sun, and Baihua Zheng. 2023. RNTrajRec: Road Network Enhanced Trajectory Recovery with Spatial-Temporal Transformer. In *39th IEEE International Conference on Data Engineering, ICDE 2023, Anaheim, CA, USA, April 3-7, 2023*. IEEE, 829–842.
- [2] Zebin Chen, Xiaolin Xiao, Yue-Jiao Gong, Jun Fang, Nan Ma, Hua Chai, and Zhiguang Cao. 2022. Interpreting Trajectories from Multiple Views: A Hierarchical Self-Attention Network for Estimating the Time of Arrival. In *KDD '22: The 28th ACM SIGKDD Conference on Knowledge Discovery and Data Mining, Washington, DC, USA, August 14 - 18, 2022*. ACM, 2771–2779.
- [3] Yu Fan, Jiajie Xu, Rui Zhou, Jianxin Li, Kai Zheng, Lu Chen, and Chengfei Liu. 2022. MetaER-TTE: An Adaptive Meta-learning Model for En Route Travel Time Estimation. In *Proceedings of the Thirty-First International Joint Conference on Artificial Intelligence, IJCAI 2022, Vienna, Austria, 23-29 July 2022*. ijcai.org, 2023–2029.
- [4] Yu Fan, Jiajie Xu, Rui Zhou, and Chengfei Liu. 2022. Transportation-Mode Aware Travel Time Estimation via Meta-learning. In *Database Systems for Advanced Applications - 27th International Conference, DASFAA 2022, Virtual Event, April 11-14, 2022, Proceedings, Part II (Lecture Notes in Computer Science, Vol. 13246)*, Arnab Bhattacharya, Janice Lee, Mong Li, Divyakant Agrawal, P. Krishna Reddy, Mukesh K. Mohania, Anirban Mondal, Vikram Goyal, and Rage Uday Kiran (Eds.). Springer, 472–488.
- [5] Xiaomin Fang, Jizhou Huang, Fan Wang, Lihang Liu, Yibo Sun, and Haifeng Wang. 2021. SSML: Self-Supervised Meta-Learner for En Route Travel Time Estimation at Baidu Maps. In *KDD '21: The 27th ACM SIGKDD Conference on Knowledge Discovery and Data Mining, Virtual Event, Singapore, August 14-18, 2021*. ACM, 2840–2848.
- [6] Yuchen Fang, Yanjun Qin, Haiyong Luo, Fang Zhao, Bingbing Xu, Liang Zeng, and Chenxing Wang. 2023. When Spatio-Temporal Meet Wavelets: Disentangled Traffic Forecasting via Efficient Spectral Graph Attention Networks. In *39th IEEE International Conference on Data Engineering, ICDE 2023, Anaheim, CA, USA, April 3-7, 2023*. IEEE, 517–529.
- [7] Yuchen Fang, Yanjun Qin, Haiyong Luo, Fang Zhao, and Kai Zheng. 2024. STWave+: A Multi-Scale Efficient Spectral Graph Attention Network With Long-Term Trends for Disentangled Traffic Flow Forecasting. *IEEE Trans. Knowl. Data Eng.* 36, 6 (2024), 2671–2685.
- [8] Yan Lin, Huaiyu Wan, Jilin Hu, Shengnan Guo, Bin Yang, Youfang Lin, and Christian S. Jensen. 2023. Origin-Destination Travel Time Oracle for Map-based Services. *Proc. ACM Manag. Data* 1, 3 (2023), 217:1–217:27.
- [9] Hao Liu, Wenzhao Jiang, Shui Liu, and Xi Chen. 2023. Uncertainty-Aware Probabilistic Travel Time Prediction for On-Demand Ride-Hailing at DiDi. In *Proceedings of the 29th ACM SIGKDD Conference on Knowledge Discovery and Data Mining, KDD 2023, Long Beach, CA, USA, August 6-10, 2023*. ACM, 4516–4526.
- [10] Yanjun Qin, Yuchen Fang, Haiyong Luo, Fang Zhao, and Chenxing Wang. 2022. Next Point-of-Interest Recommendation with Auto-Correlation Enhanced Multimodal Transformer Network. In *SIGIR '22: The 45th International ACM SIGIR Conference on Research and Development in Information Retrieval, Madrid, Spain, July 11 - 15, 2022*, Enrique Amigó, Pablo Castells, Julio Gonzalo, Ben Carterette, J. Shane Culpepper, and Gabriella Kazai (Eds.). ACM, 2612–2616.
- [11] Huimin Ren, Sijie Ruan, Yanhua Li, Jie Bao, Chuishi Meng, Ruiyuan Li, and Yu Zheng. 2021. MTrajRec: Map-Constrained Trajectory Recovery via Seq2Seq Multi-task Learning. In *SIGKDD*. 1410–1419.
- [12] Chenxing Wang, Haiyong Luo, Fang Zhao, and Yanjun Qin. 2021. Combining Residual and LSTM Recurrent Networks for Transportation Mode Detection Using Multimodal Sensors Integrated in Smartphones. *IEEE Trans. Intell. Transp. Syst.* 23, 9 (2021), 5473–5485.
- [13] Chenxing Wang, Fang Zhao, Haichao Zhang, Haiyong Luo, Yanjun Qin, and Yuchen Fang. 2022. Fine-Grained Trajectory-Based Travel Time Estimation for Multi-City Scenarios Based on Deep Meta-Learning. *IEEE Trans. Intell. Transp. Syst.* 23, 9 (2022), 15716–15728.
- [14] Saijun Xu, Jiajie Xu, Rui Zhou, Chengfei Liu, Zhixu Li, and An Liu. 2020. TADNM: A Transportation-Mode Aware Deep Neural Model for Travel Time Estimation. In *Database Systems for Advanced Applications - 25th International Conference, DASFAA 2020, Jeju, South Korea, September 24-27, 2020, Proceedings, Part I (Lecture Notes in Computer Science, Vol. 12112)*, Yunmook Nah, Bin Cui, Sang-Won Lee, Jeffrey Xu Yu, Yang-Sae Moon, and Steven Euijong Whang (Eds.). Springer, 468–484.
- [15] Huaxiu Yao, Yiding Liu, Ying Wei, Xianfeng Tang, and Zhenhui Li. 2019. Learning from Multiple Cities: A Meta-Learning Approach for Spatial-Temporal Prediction. In *The World Wide Web Conference, WWW 2019, San Francisco, CA, USA, May 13-17, 2019*. ACM, 2181–2191.
- [16] Guojian Zou, Ziliang Lai, Changxi Ma, Meiting Tu, Jing Fan, and Ye Li. 2023. When Will We Arrive? A Novel Multi-Task Spatio-Temporal Attention Network Based on Individual Preference for Estimating Travel Time. *IEEE Trans. Intell. Transp. Syst.* 24, 10 (2023), 11438–11452.