

Elsevier Copyright Notice

Copyright © 2025 Elsevier

This manuscript version is made available under the CC-BY-NC-ND 4.0 license <https://creativecommons.org/licenses/by-nc-nd/4.0/>.



Published in: Expert Systems With Applications, 2025, Elsevier

Cite as:

Renato M. Silva, Gregório F. Azevedo, Matheus V. V. Berto, Jean R. Rocha, Eduardo C. Fidelis, Matheus V. Nogueira, Pedro H. Lisboa, Tiago A. Almeida, Vulnerable Road User Detection and Safety Enhancement: A Comprehensive Survey, Expert Systems With Applications (2025), doi: <https://doi.org/10.1016/j.eswa.2025.128529>

BibTeX:

```
@article{SILVA2025128529,  
  author    = {Renato M. Silva and Gregório F. Azevedo and  
               Matheus V. V. Berto and Jean R. Rocha and  
               Eduardo C. Fidelis and Matheus V. Nogueira and  
               Pedro H. Lisboa and Tiago A. Almeida},  
  title     = {Vulnerable road user detection and safety enhancement: A comprehensive survey},  
  pages     = {128529},  
  journal   = {Expert Systems with Applications},  
  year      = {2025},  
  issn      = {0957-4174},  
  DOI       = {10.1016/j.eswa.2025.128529},  
}
```

Vulnerable Road User Detection and Safety Enhancement: A Comprehensive Survey

[RENATO M. SILVA](#), Institute of Mathematics and Computer Science, University of São Paulo – USP, Brazil

[GREGÓRIO F. AZEVEDO](#), Department of Computer Science, Federal University of São Carlos – UFSCar, Brazil

[MATHEUS V. V. BERTO](#), Department of Computer Science, Federal University of São Carlos – UFSCar, Brazil

[JEAN R. ROCHA](#), Department of Computer Science, Federal University of São Carlos – UFSCar, Brazil

[EDUARDO C. FIDELIS](#), Department of Computer Engineering, Facens University, Brazil

[MATHEUS V. NOGUEIRA](#), Department of Computer Engineering, Facens University, Brazil

[PEDRO H. LISBOA](#), Department of Computer Engineering, Facens University, Brazil

[TIAGO A. ALMEIDA](#), Department of Computer Science, Federal University of São Carlos – UFSCar, Brazil

Traffic incidents involving vulnerable road users (VRUs) constitute a significant proportion of global road accidents. Advances in traffic communication ecosystems, coupled with sophisticated signal processing and machine learning techniques, have facilitated the utilization of data from diverse sensors. Despite these advancements and the availability of extensive datasets, substantial progress is required to mitigate traffic casualties. This paper provides a comprehensive survey of state-of-the-art technologies and methodologies to enhance the safety of VRUs. The study investigates the communication networks between vehicles and VRUs, emphasizing the integration of advanced sensors and the availability of relevant datasets. It explores preprocessing techniques and data fusion methods to enhance sensor data quality. Furthermore, our study assesses critical simulation environments essential for developing and testing VRU safety systems. Our research also highlights recent advances in VRU detection and classification algorithms, addressing challenges such as variable environmental conditions. Additionally, we cover cutting-edge research in predicting VRU intentions and behaviors, which is mandatory for proactive collision avoidance strategies. Through this survey, we aim to provide a comprehensive understanding of the current landscape of VRU safety technologies, identifying areas of progress and areas needing further research and development.

CCS Concepts: • **Computing methodologies** → **Object detection**; **Artificial intelligence**; **Machine learning**; **Computer vision**; • **Hardware** → **Sensors and actuators**.

Additional Key Words and Phrases: Vulnerable road user, traffic sensors, sensor datasets, machine learning, traffic communication ecosystem, sensor data processing, collision avoidance, intention prediction, object detection, simulation environments

Authors' addresses: [Renato M. Silva](#), renatoms@icmc.usp.br, Institute of Mathematics and Computer Science, University of São Paulo – USP, Sorocaba, São Paulo, Brazil, 18085-784; [Gregório F. Azevedo](#), gregorio.fornetti@estudante.ufscar.br, Department of Computer Science, Federal University of São Carlos – UFSCar, Sorocaba, São Paulo, Brazil, 18052-780; [Matheus V. V. Berto](#), matheus.berto@estudante.ufscar.br, Department of Computer Science, Federal University of São Carlos – UFSCar, Sorocaba, São Paulo, Brazil, 18052-780; [Jean R. Rocha](#), jeanrodriguesrocha@estudante.ufscar.br, Department of Computer Science, Federal University of São Carlos – UFSCar, Sorocaba, São Paulo, Brazil, 18052-780; [Eduardo C. Fidelis](#), 200843@facens.br, Department of Computer Engineering, Facens University, Sorocaba, São Paulo, Brazil, 18085-784; [Matheus V. Nogueira](#), 210363@facens.br, Department of Computer Engineering, Facens University, Sorocaba, São Paulo, Brazil, 18085-784; [Pedro H. Lisboa](#), 210331@facens.br, Department of Computer Engineering, Facens University, Sorocaba, São Paulo, Brazil, 18085-784; [Tiago A. Almeida](#), talmeida@ufscar.br, Department of Computer Science, Federal University of São Carlos – UFSCar, Sorocaba, São Paulo, Brazil, 18052-780.

LIST OF ACRONYMS

Acronym	Definition
AAE	average attribute error
ACC	adaptive cruise control
ACF	aggregate channel features
ADAS	advanced driver assistance systems
ADE	average displacement error
AI	artificial intelligence
AOE	average orientation error
AP	access point
AP	average precision
ASE	average scale error
ATE	average translation error
AVE	average velocity error
AV(s)	autonomous vehicle(s)
BA-PTP	behavior-aware pedestrian trajectory prediction
BEV	bird's-eye view
BLE	bluetooth low energy
BS	background subtraction
C-V2X	cellular V2X
CFAR	constant false alarm rate
CFMSE	center final mean squared error
CMSE	center mean square error
CNN(s)	convolutional neural network(s)
D-VRU(s)	disabled vulnerable road user(s)
DPM	deformable part models
DSRC	dedicated short-range communication
EA-LSS	edge-aware lift-splat-shot
ELPP	EARLINET LiDAR preprocessor
FAF	false alarms per frame

Continued on next page

(Continued)

FDE	final displacement error
FMCW	modulated continuous wave radar
FN	false negatives
FoV	field of view
FP	false positives
FPGA	field programmable gate array
Frag	track fragmentation
GAN(s)	generative adversarial network(s)
GHz	gigahertz
GNN(s)	graph neural network(s)
GNSS	global navigation satellite system
GPS	global positioning system
HIBPN	interpreted binary Petri nets
HMM	hidden Markov models
HOG	histogram of oriented gradients
HOTA	higher order tracking accuracy
ICF	integral channel features
IDF1	ID F1-score
IDS	identity switches
IMU(s)	inertial measurement unit(s)
INS	inertial navigation systems
IoU	intersection over union
IRL	inverse reinforcement learning
IRS	intelligent reflecting surfaces
LBP	local binary pattern
LDCRF	latent-dynamic conditional random fields
LID	local intensity distribution
LiDAR	light detection and ranging
LLM(s)	large language model(s)

Continued on next page

(Continued)

LoG	Laplacian-of-Gaussian
LSTM	long short-term memory
mAP	mean average precision
ML	mostly lost targets
MLLM(s)	multimodal large language model(s)
MLP	multilayer perceptron
MOTA	multiple object tracking accuracy
MOTP	multiple object tracking precision
MP	megapixels
MR	miss rate
MT	mostly tracked targets
NDS	nuScenes detection score
OBUS(s)	on-board unit(s)
OCS-LBP	oriented center symmetric local binary patterns
OS-CFAR	statistical order CFAR
P2V	pedestrian-to-vehicle
PCA	principal component analysis
PDS	planetary data system
QSN	quantile surface neural networks
R-CNN	region-CNN
RFID	radio frequency identification
R-FCN	regional-fast convolutional network
ROI	regions of interest
ROLISP	risk object localization and intention and suggestion prediction
ROS	robot operating system
RSU(s)	road side unit(s)
SAS	self-adaptive systems
SDDP	simulation-driven development process
SORT	simple online and real-time tracking

Continued on next page

(Continued)

SSD	single shot detector
STFT	short-time Fourier transform
SUMO	simulation of urban mobility
TN	true negatives
TP	true positives
UWB	ultra-wideband
V2D	vehicle-to-device
V2I	vehicle-to-infrastructure
V2N	vehicle-to-network
V2P	vehicle-to-pedestrian
V2V	vehicle-to-vehicle
V2X	vehicle-to-everything
VLM(s)	vision-language model(s)
VMD	variational mode decomposition
VRU(s)	vulnerable road user(s)
VTP(s)	vulnerable traffic participant(s)
WLAN	wireless local area network
WOA	whale optimization algorithm
YOLO	you only look once

CONTENTS

Abstract	2
Contents	6
1 Introduction	7
2 Traffic ecosystem in smart cities	10
2.1 Final considerations	11
3 Sensing and data	13
3.1 Final considerations	18
4 Preprocessing data techniques	19
4.1 Radar data	20
4.2 LiDAR data	21
4.3 Camera data	22

4.4	Final considerations	23
5	Simulation environments	24
5.1	Final considerations	25
6	VRU detection and classification	26
6.1	Final considerations	35
7	VRU action, behavior, and intention prediction	35
7.1	Intention prediction	38
7.2	Trajectory prediction	38
7.3	Joint prediction	42
7.4	Final considerations	42
8	Conclusion	44
	References	45

1 INTRODUCTION

Traffic accidents worldwide have highlighted the vulnerability of a specific group of road users known as vulnerable road users (VRUs) — or, less commonly, as vulnerable traffic participants (VTPs) — that includes pedestrians, cyclists, and motorcyclists. VRUs face heightened risks in traffic environments, making studies on their behavior and safety crucial [93, 286]. Data spanning a decade in Brazil, from 2009 to 2019, indicates that VRUs constitute a significant portion of total traffic fatalities. Although pedestrian deaths decreased from 28% to 19.3%, they still account for a substantial percentage. In contrast, the percentage of cyclist deaths remained stable at 3.5%, while motorcyclist fatalities rose significantly from 16.8% to 30.2% [47]. In India, pedestrian deaths represent a worrying percentage, estimated at approximately 19% officially, but independent studies suggest it could be as high as 35% [298]. Pedestrians in China are also significantly affected, being the most frequent victims of traffic incidents. A study in Jiangsu province revealed that pedestrians represent 50% of deaths in traffic accident [340].

Globally, an estimated 1.19 million road deaths occurred in 2021, making road traffic injuries the 12th leading cause of death across all age groups. Pedestrians account for 23% of road traffic fatalities, while cyclists and users of personal micro-mobility devices, such as e-scooters, represent 6% and 3% of deaths, respectively. Furthermore, two- or three-wheeled vehicle users account for 21% of the fatalities [222]. The global cost of road traffic injuries between 2015 and 2030 is estimated to reach US\$1.8 trillion [53]. These statistics underscore the urgency of researching VRUs to understand accident dynamics and causes, and to leverage the latest technologies to mitigate this problem.

Several studies have reviewed VRUs or interactions between vehicles and VRUs. Notable among them are the works by Reyes-Muñoz and Guerrero-Ibáñez [246] and Yusuf et al. [341]. The former discusses sensing technologies and algorithms for autonomous vehicles (AVs) and their interaction with VRUs but does not cover available datasets or simulation environments for VRU-related studies. The latter reviews vehicle-to-everything (V2X) technologies aimed at improving VRU safety, briefly mentioning datasets but lacking a comprehensive survey of simulation environments.

Moreover, surveys not focused exclusively on VRUs offer valuable insights relevant to this domain. For instance, Song et al. [289] review synthetic datasets for enhancing VRU detection systems. In contrast, Feng et al. [84] summarize

methodologies for deep multi-modal object detection and data fusion, presenting main datasets released between 2013 and 2019. Similarly, Micko et al. [206] investigate sensors for monitoring tasks in road transportation infrastructure, and Vargas et al. [303] review sensors for AVs, considering their vulnerability to weather conditions.

This paper provides a comprehensive review of recent studies related to VRUs, addressing critical gaps identified in previous works. Our survey was conducted using an ad hoc approach. We started by searching for initial papers across major bibliographic databases (e.g., IEEE Xplore¹, Science Direct²), search engines (e.g., Google Scholar³, Scopus⁴), as well as platforms that combine both types of resources (e.g., ACM Digital Library⁵). Subsequently, an empirical and interactive literature review was conducted to gather more relevant papers. All papers deemed pertinent were properly included in this work.

We analyze the communication ecosystem between vehicles and pedestrians, which can enhance the overall perception of traffic environments and prevent accidents. This communication typically involves messages about events captured by sensors such as cameras and radars. We also examine the most relevant sensors used in VRU studies, as analyzing data collected through these sensors is essential for developing new technologies or strategies to enhance road safety. Given the costliness of data collection, researchers often rely on datasets made available by others.

We collect, analyze, and present the main datasets applicable to VRU safety research. Additionally, we explore essential methods for processing sensor data, both for developing artificial intelligence (AI) solutions and for other types of studies. Furthermore, we review the key simulation tools used to simulate traffic scenarios and generate synthetic data, which are crucial for research applying machine learning techniques to VRU safety or analyzing user behavior on roads. Simulation environments are indispensable, given the risks of conducting real-world experiments involving VRUs.

Datasets, whether collected from the literature, generated through simulations, or captured in real-time traffic environments, are fundamental for detection, tracking, classification, and intention prediction tasks. These tasks play a vital role in enhancing the perception of traffic participants, anticipating behaviors, and predicting future actions. In this study, we analyze how research in the literature addresses these tasks, examining the main factors and methods applied, aiming to better cover the available approaches and solutions in the field.

To facilitate understanding and navigation of these concepts, we have developed a taxonomy related to computational systems designed for VRU safety, as summarized in Figure 1. The taxonomy is represented by a mind map that organizes concepts found in the scientific literature into four main categories (as indicated in the legend of the figure): (i) VRU detection/classification related, (ii) VRU action/behavior/intention prediction-related, (iii) input/output-related, and (iv) algorithms and architectures. This taxonomy serves as a guide and, throughout the text, we explore these key concepts in detail, closely aligning the structure of the paper with the taxonomy. In particular, each section of the paper corresponds to one or more taxonomy categories, as presented in the following.

Section 2 surveys the communication ecosystem between vehicles and pedestrians. This section relates to categories (i) and (iv) because sensor data must be transmitted to the devices where prediction algorithms are executed. Besides that, the prediction results must reach the VRUs or other traffic agents. The communication of these messages relies on an efficient communication ecosystem, which is discussed along with the various communication technologies available.

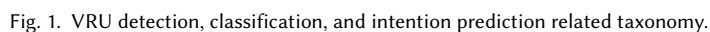
¹IEEE Xplore. Available at <https://ieeexplore.ieee.org/Xplore/home.jsp> (accessed on June 24, 2025).

²Science Direct. Available at <https://www.sciencedirect.com/> (accessed on June 24, 2025).

³Google Scholar. Available at <https://scholar.google.com/> (accessed on June 24, 2025).

⁴Scopus. Available at <https://www.elsevier.com/products/scopus> (accessed on June 24, 2025).

⁵ACM Digital Library. Available at <https://dl.acm.org/> (accessed on June 24, 2025).



Section 3 presents the main types of sensors used in research on VRUs and the main datasets related to this topic. This section aligns with category (iii), as the sensors generate the input data used by the methods to enhance VRU safety. Additionally, datasets are essential for training and validating these methods.

Section 4 addresses the resources available for processing data obtained by sensors. This section relates to categories (iii) and (iv), as sensor data often undergo preprocessing to improve quality, facilitate method execution, or adapt to communication technology constraints, such as reducing data size to meet transmission capacity limits.

Section 5 focuses on simulation environments. This section aligns with category (iii), as simulation allows sensors to be virtually modeled, enabling the testing of dangerous real-world scenarios and studying potential future conditions. Simulations can also help generate datasets for training purposes. We discuss the main simulation tools, their advantages, and their challenges.

Section 6 relates to categories (i) and (iv) discussing VRU detection and classification research, detailing the algorithms employed in these processes. Section 7 relates to categories (ii) and (iv), presenting primary studies on intention prediction, behavior analysis, path forecasting and tracking, and the algorithms developed for these tasks. Finally, Section 8 summarizes the main conclusions and future work. This section ties together all taxonomy categories, reflecting on the broad concepts and insights discussed throughout the paper.

2 TRAFFIC ECOSYSTEM IN SMART CITIES

Enhancing the safety of VRUs within the context of smart cities demands the integration of advanced sensors, such as LiDAR (light detection and ranging) and cameras, alongside sophisticated communication technologies connecting sensors, vehicles, and VRUs. Among the most commonly utilized vehicular communication technologies is vehicle-to-vehicle (V2V) communication, which enables motorized vehicles to share real-time data, including positions, speeds, and directions.

Another pivotal technology is vehicle-to-infrastructure (V2I), facilitating the exchange of information between vehicles equipped with on-board units (OBUs) and elements of road infrastructure, known as roadside units (RSUs), such as traffic lights, cameras, and signage panels [15]. RSUs act as access points for data dissemination, mitigating the limitations of direct V2V communication [211]. Moreover, RSUs equipped with sensors can help overcome one of the major challenges in perception systems: occlusion. As highlighted by Borba et al. [41], onboard sensors often fail to detect VRUs when their view is blocked by obstacles. Infrastructure-based sensing extends the perception range beyond the vehicle's line of sight, improving the detection of occluded VRUs and enhancing safety in complex urban scenarios.

In VRU safety, vehicle-to-pedestrian (V2P) communication is central, encompassing interactions between vehicles and various types of VRUs [275]. Vehicle-to-network (V2N) communication leverages mobile networks and the internet to connect vehicles with diverse data services, providing real-time traffic conditions, weather updates, and other pertinent information from cloud services that can influence driving decisions [341]. Additionally, vehicle-to-device (V2D) technology enables direct communication between vehicles and personal devices, such as smartphones and tablets, which can be used to send alerts directly to VRUs personal devices, including proximity warnings [368]. Figure 2 provides a summary of these communication technologies.

The aforementioned types of communication (i.e., V2V, V2I, V2P, V2N, and V2D), collectively referred to as V2X, represent all forms of interaction between vehicles and various entities in the traffic environment. Cellular V2X (C-V2X), on the other hand, refers explicitly to communications technologies based on cellular network standards, such as LTE and 5G, aimed at optimizing and facilitating V2X communication [174, 341, 347].

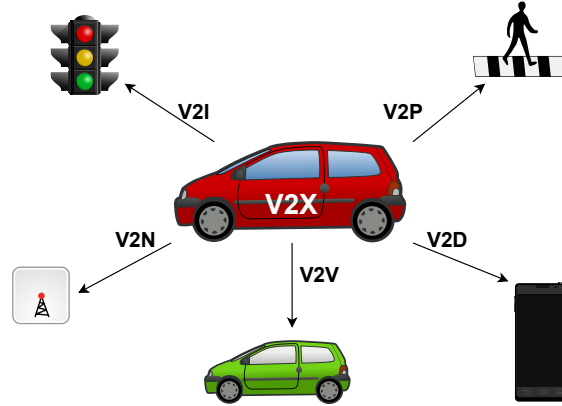


Fig. 2. Vehicle communication system.

Three primary methods are employed to implement these communications: cellular communication, Wi-Fi Direct, and dedicated short-range communication (DSRC) [293]. Wi-Fi Direct, based on the conventional Wi-Fi protocol, does not require an access point (AP) to establish connections, as one of the vehicles serves as the AP. However, this setup can introduce delays due to the additional load on the vehicle acting as the AP [142]. Conversely, DSRC communication, developed explicitly for vehicular use, offers lower latency and is considered a primary communication technology [142, 293]. Cellular technologies, such as 3G, 4G, and 5G, are also extensively used due to their advantage of not requiring specific hardware [25, 275, 293]. Table 1 provides a comparison of these communication technologies based on multiple studies [16, 67, 142, 223, 275]. Since reported values can differ between sources, representative figures were chosen to give a general idea, but actual characteristics may vary depending on different factors.

Numerous studies have explored VRU safety, incorporating both sensing and communication. Obtaining VRU positions in the environment is essential and is typically achieved using sensors and GNSS (global navigation satellite system), which includes cell phone GPS (global positioning system), often in conjunction with mobile devices like smartphones for communication [341].

For instance, Hussein et al. [135] proposed a pedestrian-to-vehicle (P2V) communication system to warn users of potential accidents, testing various communication prototypes based on 3G and WLAN. Similarly, Shahriar et al. [276] introduced a cooperative V2P method using 5G communication and GPS to alert pedestrians and drivers about possible accidents at intersections. Anaya et al. [12] investigated V2P communication for pedestrian safety via Wi-Fi, determining the minimum safe distance required between vehicles and pedestrians to issue alerts using the GPS cell phone for positioning. Another approach by Guayante et al. [111] involved using DSRC communication and multiple infrared sensors to detect VRU intentions to cross the road. Additionally, Teixeira et al. [295] employed data fusion techniques to combine information from multiple sensors within the infrastructure and GPS data to pinpoint VRU positions and issue collision warnings through communication technologies such as Wi-Fi and 5G. Figure 3 illustrates the technologies utilized in these systems.

2.1 Final considerations

Enhancing VRU safety within smart cities hinges on integrating advanced sensing and communication technologies. Key to this safety ecosystem is V2X communications, including V2V, V2I, V2P, and V2D, which collectively facilitate

Table 1. Comparison of the communications technologies.

Feature	Wi-Fi Direct	Cellular Communication	DSRC
Purpose	General-purpose communication	General-purpose communication	Specifically designed for vehicular communication
Connection Type	Peer-to-peer, no AP required	Uses existing cellular networks (3G/4G/5G)	Peer-to-peer, vehicle-to-vehicle and vehicle-to-infrastructure
Hardware Dependence	Standard Wi-Fi hardware	Employs cellular modules	Requires DSRC transceivers
Coverage Area	Short-range (up to 200m)	Wide-area (several km)	Medium-range (up to 1km)
Transmission Speed	Up to 250 Mbps	Up to 1 Gbps (5G)	Up to 27 Mbps
Delay	1-50 ms	50-100 ms (4G), 1-10 ms (5G)	<10 ms
Power Consumption	Moderate (depends on usage)	High (especially in mobile devices)	Low (designed for low-power vehicle applications)
Advantages	No AP required	Wide coverage, existing infrastructure	Low latency, reliability for vehicular use
Disadvantages	Potential delays if AP vehicle is overloaded	Higher latency for safety-critical apps	Requires specific hardware investment

interactions between vehicles, infrastructure, and VRUs. These systems utilize various communication technologies, such as Wi-Fi Direct, DSRC, and cellular networks like 4G and 5G, each offering distinct advantages and limitations regarding latency, hardware requirements, and connectivity.

Studies highlight the importance of accurate VRU positioning, relying on sensors and GPS, often in conjunction with mobile devices. Several practical implementations have demonstrated the effectiveness of these technologies in preventing accidents, with systems employing communication protocols to alert drivers and pedestrians in real-time.

However, several challenges persist. One of the main issues is the high cost of implementing and effectively integrating communication technologies for collective perception of the environment, which helps reduce collisions and improve traffic flow. Ensuring low-latency communication is critical, especially in dense urban environments where interference

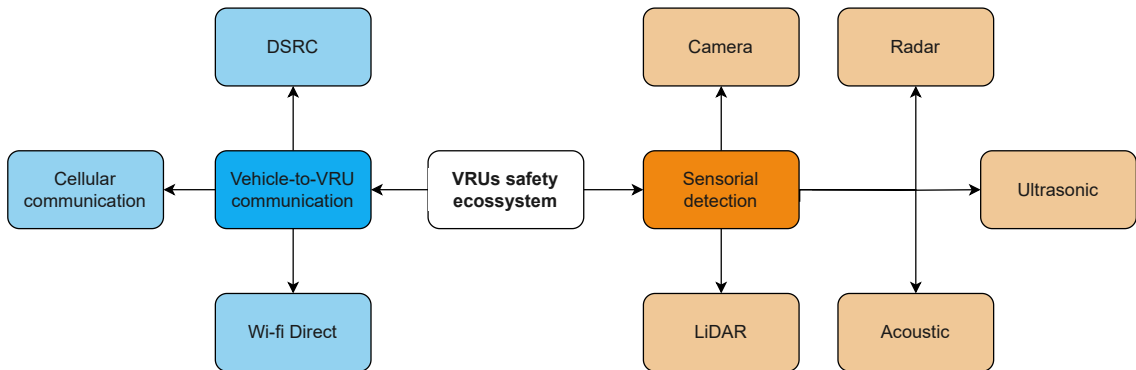


Fig. 3. Technologies involved in the VRU safety ecosystem.

and network congestion can impact real-time responsiveness. Although 5G and edge computing are promising solutions for this, many countries still lack widespread access to these technologies.

Security is another critical concern. Communication technologies continue to face various privacy and security threats and vulnerabilities plaguing V2X communication. Among the solutions being explored to enhance security is the use of blockchain [250].

3 SENSING AND DATA

Vehicle perception capabilities in the context of VRU detection and collision prediction rely on a variety of sensors, including cameras, LiDAR, radar, and ultra-wideband (UWB) technologies. These sensors have unique strengths and are often used in complementary ways to enhance detection accuracy and robustness in diverse environmental conditions. Table 2 summarizes the main characteristics of these sensors.

Table 2. Summary of the main characteristics of the sensors [137, 246, 303, 341].

Feature	Visible camera	Thermal camera	Radar	LiDAR	Ultrasonic	Acoustic	UWB
Night vision capability*	Low	High	High	High	High	High	High
Resolution	High	Medium	Low	High	Low	Low	Medium
Color perception	High	Low	N/A	N/A	N/A	N/A	N/A
Detection range	Medium	High	High	High	Low	Medium	High
Field of view	Wide	Medium	Narrow	Medium	Narrow	Wide	Wide
Weather resistance	Low	High	High	Medium	Medium	Low	High
Cost	Medium	High	High	Very High	Low	Low	Medium

* Refers to whether the sensor's captured signal or data is affected by the absence of ambient light, not its ability to generate a visual representation.

Cameras and LiDAR are known for their high resolution, which refers to the sensor's ability to differentiate nearby objects, providing detailed and dense scans of the environment. LiDAR, in particular, delivers accurate 3D information, making it a valuable tool for detailed environmental mapping [264].

Resolution can be expressed in different ways. Some sensors typically have their resolution expressed in terms of angular resolution, which is the smallest angle between two distinguishable objects. In contrast, cameras usually are expressed in spatial resolution, which refers to pixel density. The angular resolution of LiDAR can vary depending on the brand or other sensor characteristics. For instance, the angular resolution of the 16-line Velodyne LiDAR ranges from 0.1° to 0.4° in the horizontal direction [370]. In contrast, image resolution is typically quantified in megapixels (MP). For instance, a comparative table of cameras featured in the study by Ignatious et al. [137] reveals that resolutions range from 0.03 MP to 2.7 MP. Table 3 and Table 4 present key features of LiDAR and cameras, respectively.

Radars are generally better at detecting objects at greater distances and are highly effective in adverse weather conditions, such as heavy rain, snow, and fog, due to their longer wavelengths [261, 280]. Different types of radar, such as long-wave and microwave radar, offer distinct advantages. Long-wave radar can detect VRUs through obstacles, which is beneficial in urban environments with numerous obstructions. In contrast, microwave radar provides high-resolution data for analyzing VRU motion, speed, and distance [167]. Table 5 details key features of radars.

UWB technologies have emerged as valuable complementary sensors, particularly in scenarios where line of sight is obstructed or where traditional sensors might be compromised [126]. Table 6 highlights the main features of UWB sensors.

Ultrasonic sensors, though less common, play a significant role in enhancing VRU detection in low-speed traffic scenarios [140, 165]. Moreover, acoustic sensors have also been explored for VRU detection [100]. The main features of ultrasonic and acoustic sensors are shown in Table 7 and Table 8, respectively.

Table 3. LiDAR main features.

Feature	Description
Companies	Velodyne, Hesai, Ouster, RoboSense, LeiShen, Hokuyo, IBEO, SICK [137].
Category	Spinning mechanical LiDARs provide 360-degree coverage through rotating physical components, ideal for detailed sensing and mapping of complex environments, while solid-state LiDARs, by dispensing with moving parts, provide greater durability and reliability, although often with a more limited vision field.
Beams	LiDARs can range from a single beam to multiple beams (16, 32, 64, 128 beams are common). The greater the number of beams, the more detailed the mapping of the environment, improving detection and differentiation between objects and VRUs.
Field of view (FoV)	The FoV is the angle covered by the LiDAR sensor. It is typically described by both horizontal FoV and vertical FoV, which specify the angular range the sensor can scan. For instance, the 16-line Velodyne LiDAR, the vertical FOV ranges from -15.0° to $+15.0^\circ$, while the horizontal FOV is 360° [370].

Table 4. Camera main features.

Feature	Description
Category	Visible cameras capture what we see with our eyes (reflected light), while thermal cameras detect heat signatures (infrared radiation).
Frame rate	The frame rate indicates how many images per second the camera can capture. A higher frame rate is crucial to keep up with fast movements of the VRUs.
Resolution	Camera resolution directly affects the clarity of the captured image, essential for identifying VRUs. Higher resolutions enable the detection of fine details at greater distances.

Table 5. Radar main features.

Feature	Description
Frequency	Measures the frequency of radio waves emitted by the radar. Higher frequencies offer greater resolution but less range, while lower frequencies have less resolution but better range over obstacles, such as snow, vegetation and fog.
Category	Modulated continuous wave radar (FMCW) is commonly used in vehicles to detect the distance and speed of objects. Doppler radar is used to measure the relative speed of objects.
Range	Determines how far away the radar can detect objects. The typical range for automotive radars varies and can reach up to 250 meters.

These sensors capture crucial data at multiple stages of vehicle-VRU interaction, encompassing object detection, classification, intention prediction, and trajectory prediction [246]. Other devices like GPS, IMUs (inertial measurement units), odometers, inertial navigation systems (INS), and communication technologies (DSRC, Wi-Fi, radio frequency identification — RFID) provide critical data on vehicle positioning and dynamics, as well as the proximity of objects [206, 303]. However, this study focuses on sensors that actively emit signals or capture environmental data from vehicles or fixed urban infrastructure points for object detection and classification.

Numerous studies have provided datasets featuring data from cameras, LiDAR, and radar sensors. While many of these datasets are primarily geared toward research on AVs, they are also highly relevant for studies focused on VRU

Table 6. UWB sensors main features.

Feature	Description
Operation	UWB uses ultra-wideband radio pulses to measure distances and movement with high precision, operating in a similar way to radar but with an improved ability to resolve fine details.
Resolution	Its high spatial resolution allows UWB to distinguish between objects that are very close to each other, ideal for densely populated urban environments where VRUs are often close to other objects.
Resistance to interference	UWB is highly resistant to radio frequency and multipath interference, making it ideal for congested urban environments.

Table 7. Ultrasonic sensors main features.

Feature	Description
Operation	Ultrasonic sensors work by emitting high-frequency sound waves and measuring the echo returned after these waves collide with an object.
Range	The typical range for ultrasonic sensors in vehicles varies between 0.2 and 5 meters, ideal for detecting nearby objects during parking maneuvers and in slow traffic.
Field of vision	The field of view of ultrasonic sensors is generally limited, suitable for covering specific areas around the vehicle, such as the sides and rear.

Table 8. Acoustic sensors main features.

Feature	Description
Operation	Acoustic sensors capture sound waves through microphones and use algorithms to interpret ambient sounds, identifying the presence and potentially the type of VRU based on characteristic sound signatures.
Sensitivity	High sensitivity to detect a varied range of sound frequencies, allowing for the capture of everything from pedestrian footsteps to the noise of a bicycle or motorcycle.
Field of vision	It depends on the orientation and number of microphones used. Acoustic sensors can be configured to pick up sounds from specific directions, covering areas around the vehicle.

safety. The earliest datasets in this domain were predominantly camera-based. For example, the “Daimler Pedestrian Segmentation Benchmark” dataset, introduced in 2013 by Flohr et al. [89], consists of images of pedestrians manually annotated with contours. The authors captured the images using a calibrated stereo camera mounted on a vehicle navigating an urban environment.

The KITTI dataset was released in the same year, marking a significant milestone by incorporating both camera and LiDAR data [96]. This dataset was collected using a Volkswagen station wagon with high-resolution stereo cameras, a Velodyne 3D LiDAR, and a GPS/IMU navigation system. Over six hours of diverse traffic scenarios were recorded, spanning highways to urban scenes with static and dynamic objects. The KITTI dataset includes image sequences and 3D object labels, with all data being calibrated, synchronized, and timestamped.

Datasets utilizing cameras can vary significantly based on the type of camera employed. For instance, visible cameras that capture grayscale or RGB images are used in datasets like TUD-Brussels [315]. On the other hand, thermal cameras, which capture infrared spectrum images, are used in datasets such as AITP [109].

In addition to camera and LiDAR data, several datasets incorporate radar data. Examples include nuScenes [43], radarScenes [270], REHEARSE [231], and TWICE [220]. These datasets often use real-world data, such as nuScenes [43], Waymo Open [79], and ONCE [201], to capture actual traffic conditions.

Alternatively, some datasets employ synthetic data generated through simulation tools designed to create virtual environments for testing and developing vehicle systems. Notable simulation tools include CARLA [75], SUMO (simulation of urban mobility) [31], OpenCDA [327], and CarMaker (developed by IPG Automotive). Examples of datasets utilizing these simulations are V2X-Sim [174], OPV2V [330], DOLPHINS [202], and TWICE [220].

Recently, Huang et al. [126] have proposed the WiDEVIEW dataset. This dataset stands out by incorporating traditional camera, radar, and LiDAR data, along with information collected from UWB technologies, enhancing the scope and accuracy of VRU detection and collision prediction research.

Table 9. Datasets that can be used in research on VRUs.

Dataset	Year	Sensor	Real/Simulated	Source
UCY [163]	2007	camera	real	infrastructure
ETH [228]	2007	camera	real	infrastructure
PETS2009 [88]	2009	camera	real	infrastructure (surveillance)
TUD-Brussels [315]	2009	camera	real	vehicle
Caltech [72]	2009	camera	real	vehicle
KITTI [96]	2013	camera and LiDAR	real	vehicle
Daimler Pedestrian [89]	2013	camera	real	vehicle
KAIST [136]	2015	camera	real	vehicle
Tsinghua-Daimler Cyclist [171]	2016	camera	real	vehicle
CVC-14 [108]	2016	camera	real	vehicle
SDD [252]	2016	camera	real	drone
JAAD [238]	2017	camera	real	vehicle
Oxford RobotCar [194] e [27]	2017	camera, LiDAR, and radar	real	vehicle
ECP [42]	2018	camera	real	vehicle
Astyx [205]	2019	camera, LiDAR, and radar	real	vehicle
Dense ⁶ [110]	2019	camera and LiDAR	real	vehicle
SemanticKITTI ⁷ [30]	2019	LiDAR	real	vehicle
Argoverse [51]	2019	camera and LiDAR	real	vehicle
PIE [237]	2019	camera	real	vehicle
nuScenes [43]	2020	camera, LiDAR, and radar	real	vehicle
inD [40]	2020	camera	real	drone
rounD [156]	2020	camera	real	drone
BDD100K [338]	2020	camera	real	vehicle
MulRan [146]	2020	LiDAR and radar	real	vehicle
SemanticPOSS [225]	2020	LiDAR	real	vehicle
LLVIP [139]	2021	camera	real	infrastructure (surveillance)
WADS [158]	2021	camera and LiDAR	real	vehicle
BAAI-VANJEE [337]	2021	camera and LiDAR	real	infrastructure
RadarScenes [270]	2021	camera and radar	real	vehicle
Waymo Open Dataset [79]	2021	camera and LiDAR	real	vehicle
Tsinghua-Daimler Urban Pose [310]	2021	camera	real	vehicle
ONCE [201]	2021	camera and LiDAR	real	vehicle
RADIATE [280]	2021	camera, LiDAR, and radar	real	vehicle

⁶Dense has more than one dataset.

⁷This dataset is based on the KITTI dataset

Table 9. Datasets that can be used in research on VRUs (continued from previous page).

Dataset	Year	Sensor	Real/Simulated	Source
CODD [17]	2021	camera and LiDAR	simulated (CARLA)	vehicle
VisDrone [365]	2021	camera	real	drone
AITP [109]	2022	camera	real	vehicle
BGVP [278]	2022	camera	real	Internet
V2X-Sim [174]	2022	camera and LiDAR	simulated (CARLA-SUMO)	vehicle and infrastructure
DAIR-V2X [339]	2022	camera and LiDAR	real	infrastructure
DOLPHINS [202]	2022	camera and LiDAR	simulated (CARLA)	vehicle and infrastructure
OPV2V [330]	2022	camera and LiDAR	simulated (OpenCDA and CARLA)	vehicle
View-of-Delft [224]	2022	camera, LiDAR, and radar	real	vehicle
IPS300+ [309]	2022	camera and LiDAR	real	infrastructure
V2X-ViT [329]	2022	LiDAR	simulated (CARLA and OpenCDA)	vehicle and infrastructure
SynLiDAR [324]	2022	LiDAR	simulated (Unreal Engine)	vehicle
Deliver [351]	2023	camera and LiDAR	simulated (CARLA)	vehicle
Zenseact [9]	2023	camera and LiDAR	real	vehicle
REHEARSE [231]	2023	camera, LiDAR, and radar	real and simulated (synthetic rain)	vehicle
TWICE [220]	2023	camera, LiDAR, and radar	real and simulated (CarMaker)	vehicle
IMPTC [119]	2023	camera, LiDAR, and UWB	real	infrastructure
WiDEVIEW [126]	2023	camera and LiDAR	real	vehicle
V2V4Real [328]	2023	camera and LiDAR	real	vehicle
IAMCV [49]	2024	camera and LiDAR	real	vehicle
DAVE [312]	2024	camera	real	vehicle
SCOPE [92]	2024	camera and LiDAR	simulated (CARLA)	vehicle and infrastructure
VRUNet [281]	2025	camera	real	infrastructure
R-LiViT [208]	2025	camera and LiDAR	real	infrastructure

Some datasets include real and simulated data, providing a comprehensive range of scenarios for VRU detection and collision prediction research. Notable examples are the REHEARSE and TWICE datasets [220, 231]. The REHEARSE dataset is unique as it does not rely on computational simulation tools. Instead, it simulates outdoor rainfall using rotating sprinklers to create varying intensities of precipitation within a controlled area, offering a distinct approach to data collection.

The origin of the data in the datasets also varies. Typically, sensors are installed on vehicles that traverse several kilometers, capturing interactions with other traffic participants, including vehicles and pedestrians. Prominent datasets featuring this approach include KITTI [96], nuScenes [43], and Waymo Open [79].

Some datasets employ a hybrid approach, integrating data captured from vehicles and infrastructure. In this method, sensors are mounted on RSUs, such as lamp posts and traffic signs. V2X-Sim and DOLPHINS are examples of datasets that utilize this hybrid method [174, 202]. This approach enhances collaborative perception, allowing vehicles to detect traffic participants beyond their direct line of sight by expanding their vision range [174].

Other datasets solely rely on infrastructure-based data collection. For instance, the IMPTC dataset [119] uses fixed sensors, while PETS2009 [88] and LLVIP [139] employ surveillance cameras for data acquisition.

Additionally, some datasets utilize sensors installed on drones to capture traffic data. The inD dataset [40] is an example of this approach, aiming to mitigate issues related to occlusion and behavioral changes caused by visible monitoring systems. Drones at strategic heights ensure natural user behavior and provide an aerial perspective that minimizes obstructions [40].

Certain datasets were not derived directly from sensors; instead, they were compiled using data from publicly available sources on the Internet. The BGVP dataset [278] is a notable example, consisting of manually annotated images with bounding boxes, categorized into various classes such as children, older adults, and non-vulnerable users.

Datasets relevant to VRU research often include GPS data, providing precise information on the vehicle's geographic location and the time the data is captured. This information is typically complemented by data from IMU sensors, which offer details on angular velocity and orientation [96]. Examples of datasets containing GPS and IMU information are TWICE [220], nuScenes [43], KITTI [96], WiDEVIEW [126], V2X-Sim [174], DAIR-V2X [339], OPV2V [330], V2V4Real [328], Daimler Pedestrian Segmentation Benchmark [89], and Tsinghua-Daimler Cyclist Benchmark [171]. Conversely, datasets such as REHEARSE [231], IMPTC [119], BGVP [278], inD [40], DOLPHINS [202], UrbanPose [310], ECP [42], RadarScenes [270], Waymo Open [79], and ONCE [201] do not include GPS or IMU data.

The diverse range of sensors and the comprehensive datasets available form a robust foundation for advancing VRU detection and collision prediction research. Table 9 compiles these datasets, highlighting their key characteristics, while Figure 4 maps the applications of different sensors in VRU-related studies.

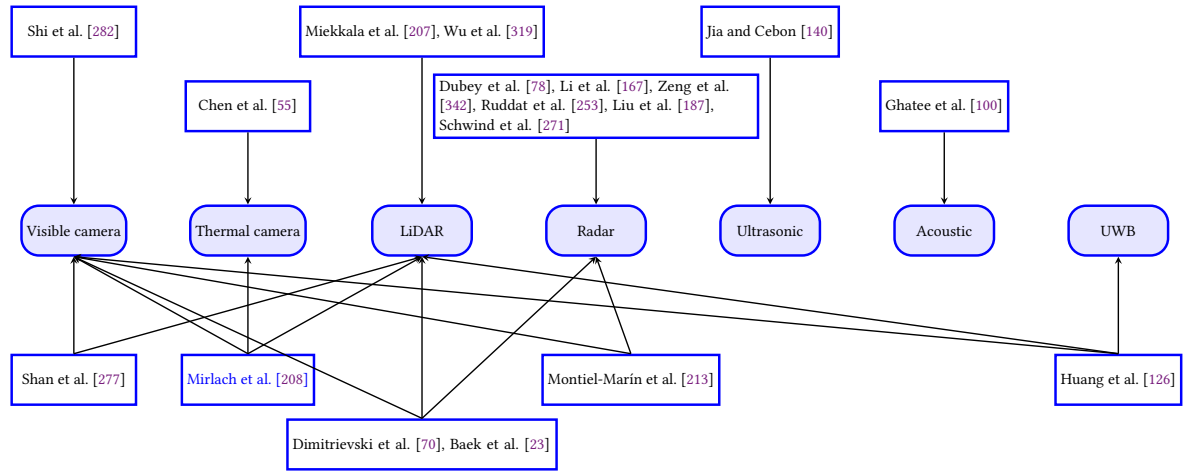


Fig. 4. Sensors applied in VRU research studies.

3.1 Final considerations

Although this section covered general aspects related to sensors and datasets, all these elements are directly connected to the goal of enhancing both the detection and safety of VRUs. The technologies and resources discussed are essential components for building effective solutions that can address the specific challenges faced by VRUs in modern traffic ecosystems.

The diverse characteristics of the sensors presented in this section provide the opportunity to select the one that best fits the constraints and requirements of the desired solution, allowing for adjustments in factors such as cost and infrastructure. However, the most advanced solutions today, such as those used in autonomous vehicles or in safety and monitoring systems based on RSUs, have increasingly relied on sensor fusion. This approach combines the advantages and mitigates the disadvantages of each sensor, overcoming their individual limitations to offer a more robust solution capable of handling more complex scenarios. For example, the fusion of LiDAR, radar, and thermal camera data provides

a balance between detailed object detection and environmental resilience, ensuring more accurate identification of VRUs under various conditions. The following sections will explore sensor fusion in greater detail.

Additionally, we presented a comprehensive list of currently available datasets that could be useful for this sensor fusion task. The algorithms responsible for sensor fusion, VRU detection, or other tasks, require data for training and evaluation, making these datasets essential. Some of the datasets mentioned in this work contain information captured individually from vehicles or from RSUs. However, combining sensors mounted on vehicles with fixed or mobile RSUs can provide a more comprehensive understanding of VRU interactions by capturing multiple perspectives. Besides sensor fusion, it is also possible to integrate both real and simulated data.

As shown in this section, there are several datasets obtained through simulation, which expand the training possibilities for fusion methods. Simulated data offer advantages such as data augmentation and the ability to simulate dangerous scenarios that would be difficult to capture in real life, while also reducing the costs associated with generating labeled data. However, real-world data are indispensable for validating and adapting models to unpredictable environments, as simulated data alone cannot replicate the full complexity of the real world. The use of simulated environments will be further discussed in the following sections.

4 PREPROCESSING DATA TECHNIQUES

Preprocessing of sensor data is fundamental to guaranteeing the quality and usefulness of the collected information. This process involves removing noise, correcting errors, and extracting relevant characteristics from the raw data, resulting in more accurate and effective analysis [294].

The initial step is often noise reduction, which is important for enhancing data quality. Techniques such as Gaussian filtering, median filtering, and wavelet transforms are commonly used to reduce noise in image data [2]. For LiDAR data, methods like statistical outlier removal and radius outlier removal are employed [322]. Due to its susceptibility to various noise sources, radar data often requires advanced filtering techniques like Kalman filtering and clutter removal [91].

Feature extraction is a critical step that involves identifying and isolating relevant characteristics from the data. This can include edge detection, texture analysis, and color space transformations for image data. LiDAR data preprocessing often involves extracting geometric features such as points, lines, and planes, which are essential for object detection and classification. Radar data features typically include velocity, range, and angle of arrival, which provide valuable information for tracking and identifying objects [341].

In VRU detection, image normalization is a common preprocessing technique that standardizes data fed into deep learning models, enhancing their generalization capabilities [200]. Normalization adjusts the pixel intensity values to a common scale, which is necessary for the consistent performance of neural networks.

Data augmentation is a technique used to expand the dataset by applying transformations, such as rotation, scaling, mirroring, and cropping, to the original data. This practice enhances the robustness and generalization of machine learning models by exposing them to various scenarios. Augmentation is particularly beneficial in addressing the issue of limited training data, which is common in VRU detection tasks [62, 341].

Sensor fusion combines data from multiple sensors to leverage their complementary strengths, resulting in more robust VRU detection [287]. Techniques proposed by Aziz et al. [21] demonstrate the benefits of sensor fusion, such as combining radar and camera data to compensate for the individual weaknesses of each sensor. Preprocessing for sensor fusion involves spatial and temporal data synchronization from different sensors. Spatial calibration ensures that data points from different sensors align correctly in the same coordinate system, while temporal calibration ensures that

data points are synchronized in time. This is critical for accurately associating data points from different sensors and subsequent tasks such as object tracking and classification.

Advanced techniques are continually evolving to meet the challenges of VRU detection in complex environments. For instance, deep learning-based denoising methods are being developed to improve noise reduction in image and LiDAR data [341]. Additionally, real-time data processing techniques are becoming increasingly important for applications in autonomous driving, where timely and accurate VRU detection is critical.

In the following, we present the main preprocessing techniques used to manipulate data collected from radars, LiDAR, and cameras.

4.1 Radar data

Radar sensors play a central role in VRU detection by capturing detailed environmental information, even under adverse weather and lighting conditions, making them ideal for advanced driver assistance systems (ADAS). However, raw radar data often requires preprocessing to remove noise, correct distortions, and extract relevant features for effective detection and classification of VRUs [300].

Gamba [91] provides an in-depth review of radar signal processing for autonomous vehicle applications. They emphasize the importance of Fourier transforms in converting signals from the time domain to the frequency domain, facilitating efficient analysis and the application of various signal processing algorithms. Additionally, Ullmann et al. [300] discuss applying filters to remove static noise and using the short-time Fourier transform (STFT) to obtain micro-Doppler signatures.

Liu et al. [184] discuss the preprocessing of radar data from the Tianwen-1 rover, emphasizing the conversion of raw data into the planetary data system (PDS) format. Techniques include phase and time calibration, background removal, and gain adjustment to improve radar image accuracy and clarity. Despite its extraterrestrial focus, we can apply these methodologies to terrestrial radar systems that monitor VRUs.

Li et al. [176] demonstrate how radar point cloud projection on the image plane combines sparse radar data with visual information to improve 2D and 3D object detection. The CenterTransFuser model uses a fusion approach that processes radar data and RGB images independently before combining them into a cross-transformer module, increasing detection accuracy for pedestrians, motorcycles, and bicycles. Scheiner et al. [261] address the sparsity of radar data by accumulating radar points over multiple timestamps to create a denser representation, though this approach must manage additional noise.

Other studies employed CFAR (constant false alarm rate), a target detection technique widely used in radar signal processing, especially in environments with uncertain or variable noise [195]. Kong et al. [151] propose a two-level preprocessing algorithm based on combined CFAR, which aims to improve object detection using 4D radar. The algorithm initially applies a coarse CFAR with a relatively high threshold to remove low-power noise measurements. They apply an ordered statistic CFAR (OS-CFAR) with a lower threshold to the measurements preserved along the azimuth axis to minimize invalid measurements and produce reliable and valid measurements.

Several studies highlight deep learning methods to enhance radar signal processing. González [107] presents systems that classify VRUs based on single-frame radar measurements using convolutional neural networks (CNNs) and approaches that extract regions of interest from the Range-Doppler spectrum for classification using you only look once (YOLO). Cha et al. [50] explore preprocessing FMCW radar sensor data by converting raw signals into Range-Doppler maps and point cloud maps, which we can employ as input for a deep learning architecture based on CNNs.

Table 10 summarizes the main radar data preprocessing methods.

Table 10. Main radar data preprocessing methods.

Method	Pros	Cons
Fourier Transform	Facilitates the conversion of signals from time domain to frequency domain, enhancing signal analysis [91].	Complex understanding required; may not handle non-linear or non-stationary signals effectively [300].
Static Noise Filtering	Effectively removes low-power noise measurements, improving data clarity [184].	Risk of eliminating weak but significant signals during initial high threshold filtering stages [151].
Statistical CFAR	Improves detection reliability and adapts to different radar scene dynamics [195].	Computationally intensive; requires tuning based on specific settings [151].
Deep Learning	Improves traditional steps like target detection; utilizes raw signals effectively [107].	Needs extensive training data and high computational resources [50].

4.2 LiDAR data

LiDAR sensors capture detailed three-dimensional environmental information, generating point clouds that accurately represent objects and surfaces. These sensors efficiently obtain road measurement data and assess road conditions, playing a critical role in VRU detection [325] and the development of intelligent transportation systems [141].

Raw waveform LiDAR data typically exhibits extended, misaligned, and relatively detail-free features, requiring preprocessing to ensure data quality and accuracy. Wu et al. [322] address these issues by applying a preprocessing chain that includes frequency-based noise filtering, Richardson-Lucy deconvolution, waveform registration, and angular rectification. This method was validated using high-fidelity simulations, demonstrating significant improvements in waveform signal recovery.

Noise reduction is a critical step in preprocessing LiDAR data. Li et al. [166] combine variational mode decomposition (VMD) with the whale optimization algorithm (WOA) to reduce noise in LiDAR signals. The proposed method optimizes VMD decomposition parameters, using the Bhattacharyya distance to identify relevant modes for reconstruction. The result is a higher signal-to-noise ratio and extended detection range.

For processing raw LiDAR data, D’Amico et al. [65] developed the EARLINET LiDAR pre-processor (ELPP), an open-source module that performs instrumental corrections and data manipulation of raw LiDAR signals. ELPP automates tasks such as dead time corrections, background subtraction, and signal smoothing, providing statistical uncertainties through error propagation or Monte Carlo simulations.

Zhou et al. [360] propose an improved Gaussian decomposition method for LiDAR echoes, implemented on a field-programmable gate array (FPGA) to enhance processing speed and accuracy. This method is validated using LiDAR datasets from the Congo and Antarctic regions, demonstrating significant improvements in processing efficiency.

In point cloud processing, Duan et al. [77] present an adaptive noise reduction method based on principal component analysis (PCA), reducing computational complexity while maintaining environmental feature details. Other studies, such as Passalacqua et al. [227], explore the extraction of channel networks from LiDAR data to improve object segmentation and VRU identification in urban environments. Zhao et al. [358] explore multi-task learning networks for preprocessing complex LiDAR data.

Table 11 summarizes the main LiDAR data preprocessing methods.

Table 11. Main LiDAR data preprocessing methods for VRU detection.

Method	Pros	Cons
Frequency-Based Noise Filtering	Improves clarity by removing frequency-specific noise, enhancing signal accuracy [322].	May not effectively isolate non-frequency specific distortions.
Richardson-Lucy Deconvolution	Enhances resolution by correcting blurring effects, facilitating better object delineation [322].	Computationally intensive; can amplify noise if not properly tuned.
Variational Mode Decomposition	Enables refined decomposition of signal components, improving identification of relevant LiDAR echoes [166].	Parameter tuning is critical and can be complex to optimize.
ELPP	Automatically corrects and manipulates raw signals for advanced optical processing [65].	Specific to aerosol data; may need adjustments for other types of LiDAR applications.
Gaussian Decomposition for FPGA	Significantly faster processing suitable for real-time applications, maintaining high accuracy [360].	Requires FPGA hardware; may not be as flexible as software solutions.
Adaptive Noise Reduction via PCA	Reduces noise while preserving detail, reducing computational load [77].	PCA-based method may struggle with highly irregular or sparse data sets.

4.3 Camera data

Preprocessing camera data is crucial for ensuring the quality and usefulness of images used in computer vision. Techniques such as distortion correction, lighting adjustment, normalization, and noise removal are essential for improving the accuracy of pattern recognition algorithms. With the advent of CNNs and other deep learning models, the focus has shifted to data augmentation, creating variations of training data to enhance model robustness and generalization [62]. This shift is due to the ability of deep learning models to automatically discover and apply filters and extract high-level features from the images. Despite this, some research indicates that traditional methods remain important, as handcrafted features can be effectively combined with those discovered by deep learning methods. This hybrid approach can enhance the overall performance of VRU detection and classification systems [296].

Murcia-Gómez et al. [217] highlight the importance of lighting correction and contrast enhancement to mitigate lighting variations between images, which is essential in traffic environments. Filters such as exponential, gradient, Laplacian-of-Gaussian (LoG), local binary pattern (LBP), logarithmic, square, square-root, and wavelet filters are commonly used for image preprocessing Demircioğlu [69].

Abuya et al. [2] provide an overview of image processing filters like Gaussian, Sobel, median, Laplacian, and average filters, which improve image quality across various domains, including VRU detection. These techniques can significantly enhance the accuracy and reliability of data in traffic-related tasks.

For feature extraction, techniques like histogram of oriented gradients (HOG) are popular in pedestrian detection approaches [46]. Dollár et al. [73] integrate integral channel features (ICF), aggregate channel features (ACF), and deformable part models (DPM) within the fast feature pyramids framework, demonstrating their effectiveness in extracting discriminative features for object detection.

Color transformations (e.g., converting to the LUV color space) are often employed in VRU detection. This space separates the luminance from color components, allowing algorithms to treat lighting and colors independently, enhancing detection effectiveness [296]. Zhu and Yin [367] use LAB color space for shadow detection and removal in autonomous vehicles, further highlighting the importance of color-based preprocessing.

Thermal cameras offer additional preprocessing challenges and opportunities [313]. Techniques such as local intensity distribution (LID), oriented center symmetric local binary patterns (OCS-LBP), and histograms of regions of interest (ROI) are commonly used for feature extraction in thermal images, enhancing VRU detection and classification [183].

Table 12. Main camera data preprocessing methods for VRU detection.

Method		Pros	Cons
Distortion	Correc- tion	Improves geometric accuracy of images, essential for precise measurements.	Requires accurate camera calibration; computationally intensive.
Lighting	Adjust- ment	Mitigates lighting variations, enhancing image consistency.	May introduce artifacts if not applied carefully; varies with lighting conditions.
Normalization		Standardizes pixel intensity values, improving algorithm performance.	Can reduce contrast if not tuned correctly.
Noise Removal		Enhances image clarity, important for accurate pattern recognition.	Risk of losing important details if over-applied.
Data Augmentation		Enhances model robustness and generalization by creating training data variations.	Requires extensive computational resources; can lead to overfitting if not balanced.
Handcrafted	Fea- tures	Combining with deep learning features enhances performance.	May require significant domain knowledge and tuning.
Color	Transfor- mations	Separates luminance and color components, improving detection effectiveness.	May complicate processing pipeline; effectiveness varies by application.
Image Filters		Improve image quality through various methods (Gaussian, Sobel, median, etc.).	Each filter has specific limitations; may require multiple filters for best results.
Thermal Image	pre- processing	Enhances feature extraction in thermal images, necessary for VRU detection.	Complex and requires specialized techniques.

Table 12 summarizes the main camera data preprocessing methods.

4.4 Final considerations

The techniques discussed in this section, such as noise reduction, feature extraction, and data fusion, are broadly applicable to sensor data, but they also play a critical role in enhancing both detection and safety of VRUs. Throughout the section, we highlighted applications and references directly related to VRUs, reinforcing how these general preprocessing strategies are crucial for developing robust systems for VRU scenarios.

Preprocessing sensor data is essential to ensure the quality and usefulness of the information collected, allowing for more accurate and effective analysis [294]. This process usually involves reducing noise, correcting errors and extracting relevant features.

Noise reduction techniques in image data include methods such as Gaussian filtering, median filtering, and wavelet transforms [2]. For LiDAR data, methods like statistical outlier removal and radius outlier removal eliminate erroneous points in point clouds [322]. Moreover, advanced filtering techniques such as Kalman filtering and CFAR are applied to radar data to mitigate noise and clutter, enhancing signal quality [91, 151].

Feature extraction is a fundamental step that helps to identify important aspects of the data, such as texture and edges for images [296], as well as geometric features in LiDAR data and range and speed parameters in radar data [341]. In addition, image normalization is commonly applied in detection tasks, improving the generalization capacity of deep

learning models and the accuracy in delimiting regions of interest [200]. Also worth mentioning the importance of data augmentation, which enhances model robustness and addresses limited training data issues common in VRU detection tasks by applying transformations such as rotation, scaling, mirroring, and cropping [62].

Sensor fusion, another critical aspect, combines data from different types of sensors to compensate for individual limitations, using spatial and temporal calibration for proper data alignment [287]. Other advanced techniques, such as deep learning-based ones, are also explored and continue to evolve to meet the needs of complex environments, especially in the detection of VRUs on urban roads and in ADAS [341].

5 SIMULATION ENVIRONMENTS

Simulation environments are indispensable to advancing VRU detection and collision prediction research. These environments facilitate the understanding and identification of critical situations affecting the safety of traffic users by enabling the creation and application of models tailored to specific research and experimentation objectives. Although we begin this section with a general overview of simulation tools and their capabilities, our primary focus is on how these tools are used in VRU-related tasks, which is reflected in the majority of the studies and applications discussed below.

Several tools are key for vehicle simulation and testing. Notably, CARLA [75], SUMO [31], OpenCDA [327], and CarMaker [162, 299] are widely used. CARLA and SUMO are open-source platforms, while OpenCDA is freely available for academic research. Other frequently utilized tools include Unity 3D and OMNet++ [302]. These platforms have benefited from technological advancements, allowing the replication of real-world data in simulation environments.

Microsimulation models such as SUMO and OMNeT++ enable the simulation of individual behaviors within a road network and across an entire city's traffic system. These tools offer detailed 2D representations of the road environment [190, 247]. They are important for creating scenarios that include various types of VRUs, providing accurate and comprehensive traffic simulations.

Integrating multiple simulation tools can create more complex and realistic scenarios. For example, the SUMMIT simulator, developed by Cai et al. [45] as an extension of CARLA, utilizes OpenStreetMap data to generate intricate urban environments. This integration inherits CARLA's physics and visual realism, facilitating the testing of driving algorithms in dense, unregulated urban settings.

Three-dimensional simulation environments, including game engines like Unity 3D [133], Unreal Engine 4 [75], and platforms like CARLA, offer advanced visual realism and physics necessary for autonomous driving simulations. These environments simulate interactions among vehicles, VRUs, and infrastructure at different levels of road networks. This approach enables comprehensive studies on user behavior and the development of applications that enhance traffic safety [354].

Some simulation environments, such as CARLA and Unreal Engine 4, are capable of simulating multiple sensors commonly used in VRU research, such as cameras, LiDAR, radar, IMU, and GPS, and even provide photorealistic rendering under varied conditions (e.g., lighting, weather, occlusion). However, despite these advances, discrepancies remain between synthetic and real-world sensor returns, particularly in aspects such as texture, material reflectivity, and noise characteristics. Furthermore, differences in vehicle dynamics and agent behavior generated by these tools can also affect the realism and reliability of the simulations [273]. This gap critically affects VRU-detection and safety algorithms: for example, LiDAR-based object detectors trained solely on simulated data often underperform in real-world scenes [131]. Bridging this simulation-to-real gap therefore demands techniques such as careful sensor calibration,

domain adaptation techniques, training pipelines that combine real and synthetic data, and the use of digital twins in simulators such as CARLA to better align simulated and real-world behaviors [273].

Some research extends beyond traditional simulation tools, allowing direct human interaction with the simulated environment. For instance, Artal-Villa et al. [18] developed a 3D driving simulator on Unity, integrating pedestrians and other vehicles. This simulator used data from SUMO, enhancing the accuracy of interactions between traffic elements and contributing to detailed road safety analyses for VRUs.

Complementing this perspective, Gueye et al. [113], proposes a pedestrian decision model for illegal road crossing, motivated by the lack of pedestrian crosswalks in cities such as Dakar. The model is designed to reflect the traffic behavior typical of urban environments in developing countries. The authors evaluate their approach through three simulation scenarios using SUMO, leveraging its microscopic traffic flow modeling capabilities to simulate realistic interactions between pedestrians and vehicles. This further illustrates that, although traffic flow simulators such as SUMO are primarily designed for broader mobility studies, they are highly applicable to VRU-focused research.

In addition to traffic flow simulators like SUMO, several studies explore more advanced simulation platforms. For instance, Gómez-Huélamo et al. [117] validated an autonomous driving architecture using the robot operating system (ROS) within the CARLA simulator, emphasizing decision-making in complex urban scenarios. This study employed hierarchical interpreted binary Petri nets (HIBPN) to manage dynamic situations involving VRUs, focusing on scenarios like pedestrian crossings and adaptive cruise control (ACC). Similarly, Won and Kim [318] proposed a simulation-driven development process (SDDP) using CARLA, focusing on VRU safety. By implementing Euro NCAP (European New Car Assessment Programme) test scenarios through the ASAM (Association for Standardization of Automation and Measuring Systems) OpenSCENARIO format, the study validated autonomous vehicle system requirements and optimized values for ADAS.

Keler et al. [145] used the SUMO simulation environment to model interactions between AVs and VRUs at urban roundabouts. The study leveraged real observational data to simulate and analyze these interactions, defining maneuver classes and driving strategies to study explicit and implicit communications between VRUs and AVs.

In addition to the widely recognized simulators, tools like VISSIM are also extensively used. VISSIM is a detailed microsimulation environment capable of replicating real-world conditions, providing complex vehicle and pedestrian behavior analyses across different road networks. For instance, combining VISSIM with PC-Crash for ADAS and VRU safety development has shown that object visibility and reaction time significantly impact active safety systems' effectiveness [150].

Figure 5 presents a comprehensive overview of the most commonly used simulators and tools in traffic safety research focused on VRUs. It highlights the fundamental studies that have employed these simulation methods, showcasing the breadth and depth of simulation-based research in enhancing VRU safety.

5.1 Final considerations

The simulation tools discussed in this section play an essential role in research and development aimed at VRU safety, offering different features and capabilities depending on the study objectives. They vary in terms of realism, data generation, and computational requirements, which directly impact the choice of the most suitable simulator.

CARLA is notable for its realistic 3D simulations, ideal for autonomous vehicle algorithms in complex urban scenarios [75], while SUMO focuses on large-scale traffic modeling [31, 113, 299]. OpenCDA combines the capabilities of CARLA and SUMO, making it more suitable for testing connected and autonomous vehicles in specific scenarios [327].

Table 13. Comparative analysis of simulation tools for VRU safety research

Simulator	Pros	Cons	Scenarios
CARLA	High visual and physical realism; ideal for autonomous driving algorithms.	Requires high computational power.	Complex urban scenarios.
SUMO	Large-scale traffic modeling; robust quantitative analysis.	Limited visual realism.	Traffic flow studies.
OpenCDA	Combines CARLA and SUMO features; focused on connected vehicles.	Restricted to connected and autonomous vehicle scenarios.	Connected and autonomous vehicle scenarios.
VISSIM	High precision in vehicle-VRU interactions.	High costs and licensing restrictions.	Detailed microsimulations of interactions.
Unity 3D	Versatility for customized scenarios and ADAS interface development.	Challenges in integration with traffic models.	ADAS interface development and customized scenarios.
OMNeT++	Effective in modeling communication networks at a microscopic level.	Limited visual elements.	Vehicle communication simulation.
SUMMIT	Integration with OpenStreetMap; realistic simulations of unregulated environments.	Limited to unregulated urban scenarios.	Testing in unregulated environments.

Moreover, in automotive applications, like fully AVs and ADAS, active systems provide warnings and take proactive measures to ensure the safety of all road users. The ability to perceive VRUs and nearby objects is vital, given that the decision-making processes of AVs and ADAS heavily rely on real-time data extracted from the traffic environment. Given that, computational systems dedicated to VRU safety focus on preventing accidents involving pedestrians and cyclists. Over the past decades, there has been a notable surge in VRU detection and classification studies. Figure 6 illustrates the increasing volume of papers on these subjects published in the IEEE Xplore Digital Library⁸.

Researchers have proposed several methods for detecting VRUs in traffic environments, each aiming to enhance results and mitigate individual limitations inherent in the employed sensors. These limitations may stem from occlusion [200], data resolution [33, 262], sensitivity to illumination [90], weather conditions [229], temperature levels [272], implementation cost [5], and velocity measurement [341].

One of the most effective approaches to overcoming these limitations is sensor fusion. By integrating multiple sensor types with complementary strengths, fusion techniques help mitigate issues such as occlusion, limited line of sight, sensitivity to illumination, weather conditions, and velocity measurement errors [124, 336]. For instance, as shown in Table 2, visible cameras provide high-resolution color images but struggle in low-light conditions, while thermal cameras and radar maintain performance regardless of illumination. Similarly, LiDAR offers high-resolution spatial data but can be affected by adverse weather, whereas radar and UWB sensors remain robust under such conditions. In addition, cameras may face limitations in velocity measurement due to frame rate constraints, which can affect their performance in certain scenarios. However, they excel at capturing intricate visual details such as color, contours, and

⁸The results were retrieved using the query ((("All Metadata":"vulnerable road user") OR ("All Metadata":"VRU")) AND ((("All Metadata":"detection") OR ("All Metadata":"classification"))).

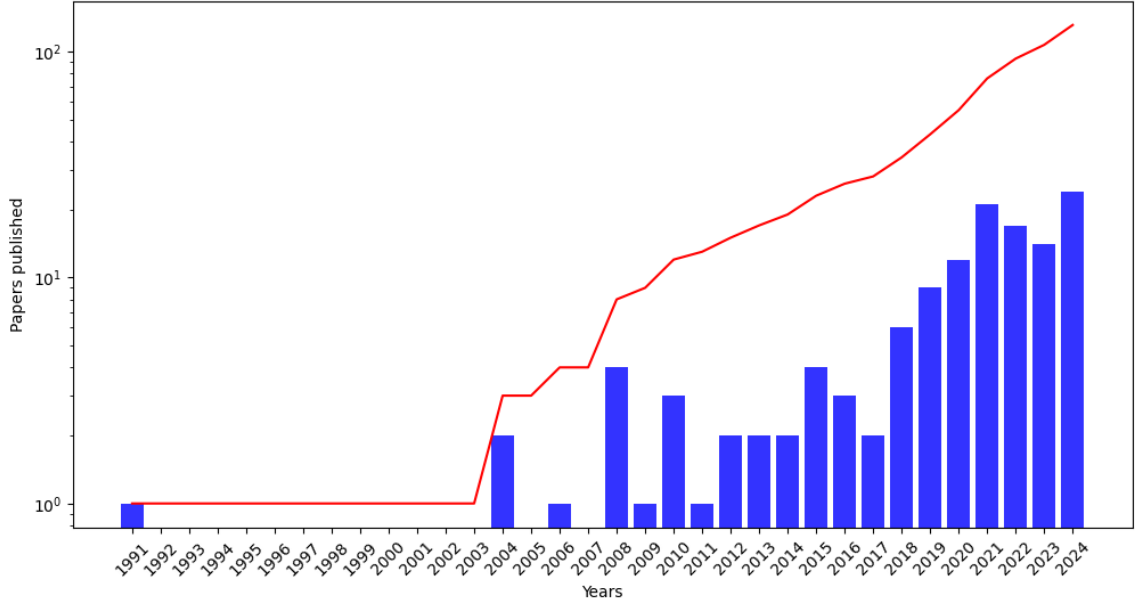


Fig. 6. Studies related to VRU detection or classification available in IEEE Xplore by year. The red line indicates the cumulative sum.

texture. In contrast, radar sensors directly measure the relative velocity of objects using the Doppler effect, but can struggle to differentiate between nearby VRUs, especially in dense environments.

With sensor fusion, detection models can combine the benefits of different technologies to enhance overall reliability. For example, the combination of camera and radar through fusion techniques can enhance velocity estimation from cameras and improve object separation from radar, enabling reliable object detection and tracking in complex environments [24].

Datasets, such as those mentioned in Section 3 (e.g., REHEARSE and TWICE), are also essential for overcoming the limitations of certain sensors. These datasets are important for training models to account for variations in environmental conditions, thereby ensuring robustness and reliability across a wide range of real-world scenarios.

Individual sensor limitations can also be mitigated through V2X applications, particularly cooperative awareness and collective perception. A V2X infrastructure allows sensors from multiple vehicles to share data, while vehicles themselves can transmit their current position, speed, and heading. This shared information can be used by automated detection and tracking systems, enhancing tasks such as trajectory prediction and improving robustness against challenges such as occlusion and limited line of sight [263, 317].

In addition to fusion and collective perception, some limitations can also be addressed through preprocessing techniques. For instance, image processing methods can help mitigate the effects of low-light conditions and reduce noise, as discussed in Section 4. In addition, machine learning-based enhancement techniques, often deep learning approaches, offer effective solutions. Super-resolution methods, for example, can reconstruct finer details in low-resolution images or LiDAR data, improving overall detection accuracy and reliability [123, 323].

We can categorize the majority of the classification solutions into three main groups: (i) in-vehicle devices, (ii) pedestrian-carried devices, and (iii) indirect systems. The first group comprises intelligent systems integrated within the

vehicle structure, automatically identifying risky situations on the road. For instance, Alaqeel et al. [7] demonstrated how the human body exhibits distinct responses to millimeter-wave radars — recently regarded as mature and affordable technologies — at J-band frequencies (220 to 325 GHz) compared to vehicles. Therefore, the study conducted a phenomenological experiment that establishes a foundation for AVs with identification algorithms leveraging the analyzed features and supports potential regulations for these sensors and frequencies. Similarly, Dubey et al. [78] used simulated radar data to train convolutional and long short-term memory (LSTM) networks to classify VRUs as pedestrians or bicyclists, reaching an accuracy of 99.81% with a combination of those models. They proposed a four-stage radar signal processing pipeline with short-time Fourier transformations (STFT) to classify targets with a wide range of velocity components, typically observed in VRUs. However, in-vehicle strategies often exhibit limitations such as short-range operation capability or low noise robustness at high speeds [111].

The pedestrian-carried devices approach assumes individuals carry an object (e.g., smartphone or smartwatch) that transmits input data to vehicle sensors. Although not all gadgets are designed for AVs, they demonstrate potential for high mobility support, high bit-rate communication range, and capacity [14]. Smartphone-based technologies can also be seamlessly integrated with cloud services [25], achieving reasonable results in V2P communications [14, 179, 291]. For example, Verhaevert [306] proposed a system using off-the-shelf products with bluetooth low energy (BLE) capabilities — commonly present in smartphones [355] — to detect VRUs in truck blind spots. The authors demonstrated that the BLE devices could function effectively with a package transmission interval of 20ms, making them suitable for real-time detection tasks.

Some studies have developed specific pedestrian-carried device prototypes for communication with connected vehicles. This strategy requires attaching hardware to the objects to be detected, known as active sensors [5]. For example, Zhang et al. [347] also leveraged the common occurrence of pedestrians carrying smartphones and introduced a VRU warning system based on a phone case for V2P communication. The method uses a GNSS to share information with nearby connected cars, which alert drivers via sounds, icons, or vibrations. Experiments conducted with this system in various scenarios demonstrated a distance range of 200 m and a positioning accuracy of 0.83 m. Additionally, Lazaro et al. [160] developed and evaluated a proof-of-concept tag for scooters or bicycles to broadcast millimeter waves detectable by radar sensors on AVs. Their method employs semi-passive millimeter wave identification (MMID) to reduce clutter within urban environments without specific lanes for two-wheeled users. Furthermore, this tag and other radar-based solutions could be enhanced using intelligent reflecting surfaces (IRS), a technology proven to improve VRU identification by small wavelength radar devices [68].

The last category of existing methodologies, indirect systems, leverages road infrastructure, such as sensors placed at intersections, to mitigate blind spots or signal blocking for AVs, enhancing communication between connected cars and VRUs [111]. Rippl et al. [249] proposed distinguishing pedestrians from bicyclists using features extracted from time-frequency analysis of radar sensor data under varying speed conditions. Additionally, Meissner et al. [203] assessed 3D measurements using a network of laser scanners to recognize pedestrians in real-time (measurement rate of 12.5 Hz). Their work employs a Gaussian mixture model and the Density Based Spatial Clustering of Applications with Noise (DBSCAN) algorithm [236] to cluster and identify VRUs.

Besides VRU detection, systems also exist to detect and notify jaywalking (i.e., pedestrians crossing undesignated areas). Using visible spectrum cameras and deep learning techniques, Mostafi et al. [214] proposed a multi-object and multi-camera tracking approach to identify jaywalkers and warn nearby connected vehicles, achieving 100% accuracy. Other studies focus on pedestrian safety within designated walkways with anomaly (e.g., skating and bicycles) detection methods [234, 255].

Additionally, some researchers focus on providing benchmarking datasets for VRU detection and classification. For example, Mammeri et al. [198] proposed a roadside perspective image dataset encompassing various less common VRU categories, including strollers and motorcycles. Figure 7 summarizes the most relevant studies in the literature, showing the datasets employed and the types of VRUs they focus on. For this, we have selected the fourteen most cited papers in these contexts, including works that deal with less common, but also vulnerable, traffic agents.

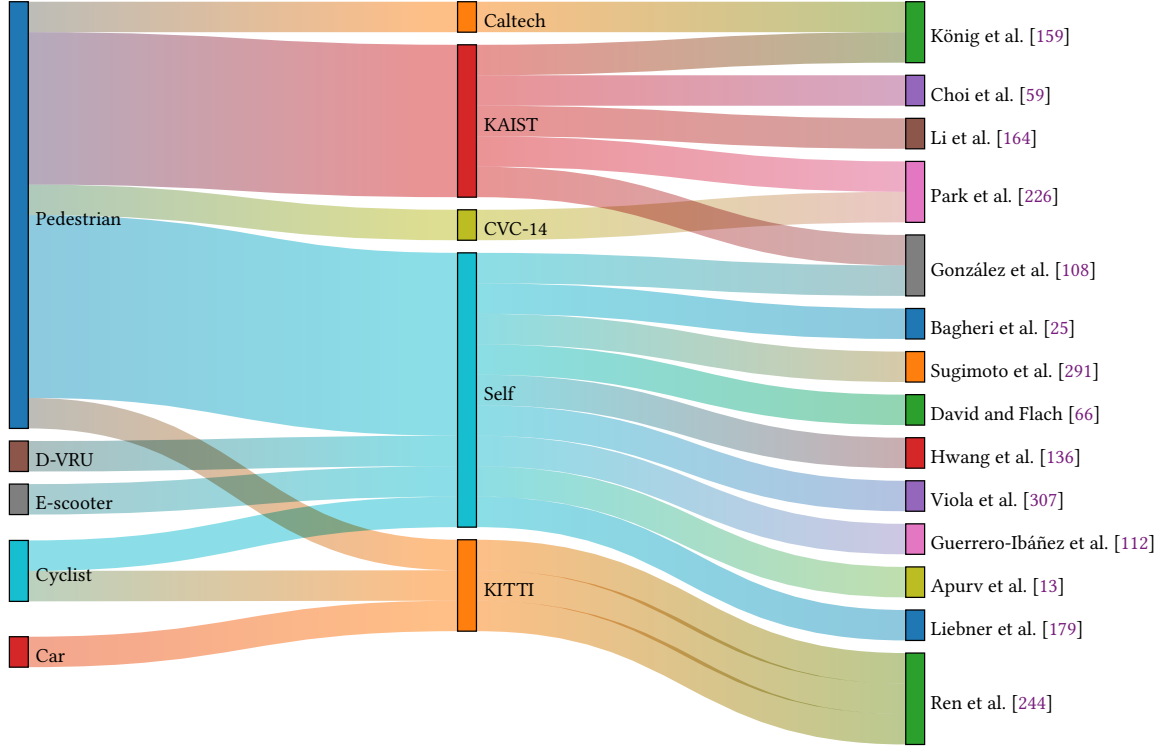


Fig. 7. The most relevant studies related to VRU detection and classification in the literature. “D-VRU” stands for disabled VRUs, while “Self” indicates private data collected by the author(s).

Despite various successful approaches using different types of sensors for VRU detection, the development of many camera-based datasets (see Table 9) has influenced the use of colored images in many traffic monitoring systems [283]. In this context, the perception of road agents is akin to an object detection task, where a target object is positioned in a scene and classified into a category [359]. One of the earliest pedestrian detection techniques was the frame-based Viola-Jones detector [307]. Other traditional algorithms identify VRUs using regions of interest (ROIs), built upon early object detection techniques such as background subtraction (BS) [230], HOG [64], and LBP [311].

With the rise of deep learning, artificial neural networks have replaced manual feature extraction in traditional machine learning algorithms and are now present in most proposed solutions [147, 157, 200]. We can divide these deep learning approaches into single- and two-stage detectors. Two-stage techniques, such as region-CNN (R-CNN) [102] and Faster R-CNN [245], first generate ROI from positive samples, followed by regional classification and location refinement [76]. The feasibility of using two-stage techniques for pedestrian detection has been investigated in some

studies, including the work of Zhang et al. [352]. In this work, the authors observed a limited success of the Faster R-CNN method. They demonstrated that the region proposal network (RPN) — a backbone component of Faster R-CNN — together with boosted forests classifiers performed well for this detection task, achieving a satisfactory miss rate on the Caltech benchmark.

On the other hand, single-stage detectors identify ROI and extract their features within a single network, offering a more efficient, concise procedure [76, 244]. Notable algorithms in this category include the YOLO series [243] and single shot detector (SSD) [185], which can be used alongside multi-object tracking approaches such as simple online and realtime tracking (SORT) [34] and DeepSORT [316].

Although two-stage techniques allocate an entire stage for decision refinement, this does not necessarily result in more accurate bounding boxes detection compared to single-stage methods. For instance, Ren et al. [244] introduced the recurrent rolling convolution (RRC) architecture, a single-stage network that recurrently incorporates context into the bounding box regression process. When evaluated on the KITTI dataset, the RRC model outperformed SSD and ranked among the top methods in the KITTI detection challenge across multiple classes at the time of submission.

Another recent method that leverages context to improve its pedestrian detection is vision-language semantic self-supervision for pedestrian detection (VLPD), proposed by Liu et al. [181]. This approach integrates vision-language semantics (VLS), which employs a textual pseudo-label, obtained through cross-modal mapping, with an image data to acquire the existences of semantic classes in it. It also incorporates prototypical semantic contrastive (PSC), a prototype-based method that discriminates between pedestrians and other semantic classes, refining the inference process.

Meanwhile, other approaches emerged to enhance single-stage techniques. Liu et al. [186] introduced the asymptotic localization fitting network (ALFNet), which stacks a series of predictors to progressively refine anchor boxes. This process allows later predictors to be trained with higher intersection over union (IoU), leading to improved inference results and enabling ALFNet to surpass two-stage techniques while retaining the advantages of a single-stage approach. At the time of its publication, it achieved state-of-the-art results on the Caltech benchmark, outperforming all previous methods at an IoU threshold of 0.75.

In addition, some researches aim to improve single-stage detectors for specific scenarios or target classes, for example, a recent work developed by Liu and Shi [188] introduced VRU-YOLO, a redesigned architecture of YOLOv8 focused on small target feature extraction, motion blur, and shape variability for VRU detection. Their method demonstrated slightly better performance when compared to similar detectors and was also tested on specific remote sensing small target resources, such as VisDrone dataset [365].

Moreover, some studies employ multiple perception techniques, proposing sensor fusion strategies to identify VRUs. For example, Teixeira et al. [295] developed a hybrid (cloud and edge) architecture and algorithms to predict potential collisions between vehicles and VRUs. They combined input data from radar, LiDAR, and camera devices installed within AVs and the road infrastructure with positional information from VRUs' smart devices. As a result, their methodology was capable to achieve high speed (end-to-end communication under the 300 ms ceiling value) and scalability (stable results even with 1000 vehicles).

González et al. [108] demonstrated that combining visible (or RGB) and thermal (or infrared — IR) cameras improved pedestrian detection by decreasing average miss rate by 5% during the day. Similarly, other studies have evaluated the combination of illumination and radar sensors [21, 59, 164, 226] or provided multispectral-focused benchmarking resources like the KAIST dataset [136]. Specifically on this mentioned benchmarking, various visual-optical and thermal fusion methods were proposed. FusionRPN [159] employs multiple pretrained VGG-16 [284] CNNs to process three RGB

channels and one IR channel as well as a decision-tree-based classifier to reduce false positives. Park et al. [226] employed a slightly different approach by fusing final detections from each spectral channel with channel weighting fusion (CWF) and accumulated probability fusion (APF). Furthermore, Zhang et al. [348] proposed a cyclic fuse-and-refine (CFR) module, designed to be integrated into any CNN architecture, incrementally improving the feature fusion process.

More recently, Zhang et al. [349] introduced the guided attentive feature fusion (GAFF) method, which employs inter- and intra-modality attention for feature fusion while maintaining a low computational cost, achieving a runtime of 9.34 ms on the KAIST dataset — significantly outperforming the CFR-based approach, which requires 50 ms. Similarly to the KAIST benchmark, Mirlach et al. [208] recently proposed the Roadside LiDAR-Visual-Thermal (R-LiViT) dataset, which extends previous work by incorporating LiDAR point clouds alongside RGB and IR images and is considered the first roadside dataset with this settings.

Techniques fusing data from LiDAR and camera are becoming more robust and accurate, being the state-of-the-art in the nuScenes dataset detection challenge [189, 314, 336]. LiDAR point-cloud data does not capture information such as colors and textures, which is useful data for classifying proposals. Meanwhile, cameras capture these types of information, but they fail to capture depth information, which LiDAR can obtain more efficiently [99]. Therefore, combining data from these different types of sensors to detect objects can reduce the impact of deficiencies in individual sensors [334]. TransFusion [26], one of the first methods fusing camera and LiDAR data to obtain competitive results on nuScenes, firstly predicts 3D bounding boxes from the point cloud and extracts image deep features, then enhances the bounding boxes predictions using transformers and the image features.

Another foundational sensor fusion method is BEVFusion [178, 189]. In this approach, data from both sensors are fused to generate a shared bird’s-eye view (BEV) representation that preserves semantic and geometric information — often lost in traditional LiDAR-to-camera and camera-to-LiDAR transformations. Additionally, BEVFusion can be applied to other tasks (e.g., map segmentation) and has been considered a baseline method for several other camera and LiDAR fusion strategies, such as edge-aware lift-splat-shot (EA-LSS) [125], FusionFormer [124], MV2DFusion [314], IS-Fusion [336], and SparseLIF [350].

In EA-LSS [125], two modules are proposed to improve the depth prediction of 3D bounding boxes. These modules are responsible for reducing the difficulty of interference in regions of high-depth changes. In BEVFusion4D [44], point-cloud BEV features are used as a guide for generating camera BEV features, improving its spatial information. Another approach is presented in FusionFormer [124], which uses transformers to fuse point cloud and camera data into BEV format more efficiently. Both BEVFusion4D and FusionFormer use a temporal fusion encoding module to merge previous extracted BEV features to enhance the final bounding boxes.

There are other possible data fusion model approaches that have achieved performance advances. One is IS-Fusion [336], which extracts objects specific features, merging them with the scene point cloud and cameras features to predict more accurate bounding boxes. Another approach is SparseLIF [350], which uses a sparse network for training end-to-end, having a module to evaluate uncertainty in predictions from different sensors, contributing to the filtering of noisy data. In MV2DFusion [314], to avoid bias toward one modality, a 2D object detector generates bounding boxes for image data and a 3D object detector for the point cloud data. These detections are then input to a fusion module, which generates the final 3D bounding boxes.

Continuing on cross-modal fusion studies, [175] introduced DeepFusion, a deep feature-level fusion method to combine camera and LiDAR data in the Waymo dataset. However, differently from previous approaches, DeepFusion merges features extracted from point-cloud data into camera features rather than raw 3D points. Additionally, their

study offers novel techniques to enhance spatial alignment between LiDAR and camera spaces, as well as feature correspondence across modalities using cross-attention.

Another recent method is local-to-global fusion network (LoGoNet), proposed by [172]. This work introduced the possibility of producing fine-grained features from specific portions of the images, potentially improving the discrimination of small and occluded objects. This is achieved through a local fusion (LoF) process, where detection proposals are subdivided into uniform grids and their centers are projected onto the image plane. As well as in DeepFusion, LoGoNet also employs cross-attention mechanism to selectively integrate the most relevant visual and LiDAR features.

Some recent studies use fusion techniques with 4D radar data. The MSSF [180] model created a new camera and 4D radar fusion block, which can effectively merge these different types of data, surpassing the classical LiDAR detection methods. Another method in this scope is L4DR [130], which fused 4D radar data with LiDAR point clouds, enhancing the detection accuracy in adverse weather conditions.

We can group the majority of data fusion techniques into (i) pixel-level, (ii) early fusion, (iii) halfway fusion, and (iv) late fusion [5]. Pixel-level fusion is the only method not typically employed with deep learning algorithms, though some researchers still use it [94]. Early (or feature-level) fusion combines sensor inputs into a single network. Halfway (or middle-level) fusion feeds data from multiple sensors separately into the network, combining them at an intermediate layer. In late (or decision-level) fusion, sub-networks process each sensor input, and only the output layers are combined for classification. Table 14 summarizes these data fusion strategies, including their advantages and disadvantages.

Table 14. Main data fusion techniques for VRU detection and classification.

Method	Pros	Cons
Pixel-level	Enables distinguishing features impossible to perceive with any individual sensor [297].	Usually not applicable with deep learning algorithms [5]; Requires preprocessing steps such as Image Registration [297].
Early	Does not use sub-networks; Suitable for sparse and depth images [98].	The output of different sensors does not have the same size and each sensor has its own properties [229].
Halfway	Does not use sub-networks.	Uncertainty about optimal intermediate fusion point.
Late	Results are considered more trustworthy [283].	Use of several classifiers [83].

To assess the detection and classification of VRUs and other traffic agents, systems developed for this purpose can utilize specific evaluation metrics, such as those defined by Caesar et al. [43]:

- **Intersection over union (IoU)**: a ratio between the overlap area and the union area considering the ground-truth and predicted bounding boxes;
- **Average translation error (ATE)**: euclidean center distance 2D in meters.
- **Average scale error (ASE)**: calculated as $1 - IoU$ after aligning centers and orientation;
- **Average orientation error (AOE)**: smallest yaw angle difference between prediction and ground-truth in radians;
- **Average velocity error (AVE)**: absolute velocity error in meters per second;
- **Average attribute error (AAE)**: calculated as $1 - accuracy$;
- **Average precision (AP)**: average precision of a model across different levels of recall;
- **Mean average precision (mAP)**: average AP metric for different classes and IoU thresholds; and
- **nuScenes detection score (NDS)**: metric employed in nuScenes detection challenge. It is calculated as a weighted sum of the mAP metric and the ATE, ASE, AOE, AVE, and AAE error metrics.

Table 15. Performance comparison of VRUs detection models. The abbreviation “AMR” stands for average miss rate. VRUs “P”, “C”, and “M” abbreviations stands for pedestrian, cyclist, and motorcyclist, respectively. LC Fusion is “LiDAR+Camera fusion” and MS Fusion is “Multi-spectral fusion”

Dataset	VRUs	Model	Backbone	Ped. AP	Cyc. AP	NDS	mAP	AMR
KITTI	P, C	LoGoNet [172]	CNN, Attention, RCNN, LC Fusion	64.55%	84.00%			
		RRC [244]	CNN	75.33%	76.47%			
		SparseLIF [350]	CNN, Attention, FPN, LC Fusion			77.0%		74.4%
nuScenes	P, C, M	MV2DFusion [314]	CNN, Attention, FPN, LC Fusion			76.7%		74.5%
		IS-Fusion [336]	CNN, Transformer, LC Fusion			75.2%		73.0%
		FusionFormer [124]	CNN, Transformer, LC Fusion			75.1%		72.6%
		BEVFusion-4D [44]	CNN, FPN, Transformer, LC Fusion			74.7%		73.3%
		EA-ISS [125]	CNN, Attention, LC Fusion			74.4%		72.2%
		BEVFusion [189]	CNN, FPN, LC Fusion			72.9%		70.2%
		BEVFusion [178]	CNN, FPN, LC Fusion			71.8%		69.2%
		TransFusion [26]	CNN, Transformer, LC Fusion			71.7%		68.9%
		LoGoNet [172]	CNN, Attention, RCNN, LC Fusion	81.55%	73.89%			
		BEVFusion [189]	CNN, FPN, LC Fusion	79.06%	76.00%			
Waymo	P, C	DeepFusion [175]	CNN, Attention, LC Fusion	79.16%	75.47%			
KAIST	P, C	GAFF [349]	CNN, Attention, MS Fusion					10.62%
		CFR [348]	CNN, MS Fusion					10.05%
		CWF+APF [226]	CNN, MS Fusion					31.36%
		FusionRPN+BDT [159]	CNN, MS Fusion, Boosted Decision Trees					29.83%
Caltech	P	VLPD [181]	CNN, Self-supervision, Text encoder					2.3%
		ALFNet [186]	CNN					6.1%
		RPN+BF [352]	CNN, Boosted Forest					23.5%

A recent and emerging research focus in the autonomous driving field involves the application of large language models (LLMs), a generative AI technique, in traffic scenarios. This approach aims to shift from a purely data-driven paradigm to one that is knowledge-based and more generalized [170]. LLMs offer notable real-world understanding and logical reasoning, which make them highly suitable for self-adaptive systems (SaS) [169], including those utilized in AVs.

Additionally, multi-modality can be merged with LLMs to develop multimodal large language models (MLLMs), which can be employed for various tasks, including object detection and tracking [71, 320], semantic understanding [215], multitasking and end-to-end learning [48, 138], planning, evaluation, and more [61, 333, 362].

In VRU detection and classification, Ding et al. [71] introduced a high-resolution understanding method in MLLMs for autonomous driving (HiLM-D). This approach aims to assess risk object localization and intention and suggestion prediction (ROLISP) from image data, a task that can encompass VRUs, such as cyclists. The evaluation was performed using a custom dataset generated by the authors, testing objects of various sizes. The proposed method achieved a mean IoU of 59.2. Furthermore, Kim et al. [148] proposed a language-driven framework for pedestrian detection from multispectral data. By the use of the MLLM GPT4-V⁹ and a chain-of-thought prompting strategy, the authors were able to improve the precision of detections in standard multispectral datasets.

Finally, Table 15 indicates the performance on specific datasets reported by the main VRUs detection methods previously mentioned in this section. Furthermore, the table also suggests each work's focused VRU type and backbone methods.

6.1 Final considerations

The safety of VRUs in connected environments is becoming increasingly dependent on the evolution of AV technologies and communication paradigms. Deep learning models, sophisticated hardware, and multimodal systems are necessary to detect and classify VRUs accurately. However, challenges such as network congestion, energy efficiency, real-time inference, and context information exchange must be addressed by future studies to guarantee the safety of this group of users in increasingly complex traffic environments. Although approaches such as integrating LLMs and MLLMs are considered unconventional and have shown transformative potential, they are still in the early stages of development and require further investigation aiming to overcome several limitations related to privacy, scalability, hallucination, latency, or computational complexity [74, 196].

7 VRU ACTION, BEHAVIOR, AND INTENTION PREDICTION

In addition to detecting the presence of VRUs in the traffic environment, AVs must predict potential future harms for nearby users caused by their actions or inactions [82]. To this end, action, behavior, and intention prediction techniques are employed to improve safety in mixed road scenarios. According to Sharma et al. [279], “action” refers to identifying physical movements (e.g., waving hands), “behavior” denotes observable events in response to stimuli, and “intention” reflects an intrinsic user's state of mind.

By anticipating possible decisions of VRUs (e.g., crossing movements) and other vehicles (e.g., lane changes), AVs may have sufficient time to plan appropriate maneuvers [82]. However, achieving this is complex. Beyond the limitations of each type of sensor employed by AVs, the main challenge lies in perceiving cues in typical traffic contexts to avoid severe collisions [235].

⁹Developed by OpenAI. Available at <https://openai.com/> (accessed on June 24, 2025).

Several studies aim to explain human conduct on the road, focusing on different types of road users, such as pedestrians [32] and drivers [118]. These studies employ various methods, including questionnaires and other approaches to collect self-reported data from participants [121], observing actions in natural scenarios [285], and utilizing computational technologies such as deep learning [344] and inverse reinforcement learning (IRL) [219].

Some works aim to model the dynamics of traffic accidents to identify high-risk crash areas within cities (e.g., city centers and public spaces) and to analyze how these risks may vary based on the day of the week and time of day [114]. Generally, road structure [197], user interactions [81], and social, cultural, or demographic factors [241] often influence VRUs' decisions and can not always be captured by AVs. Additionally, some studies provide guidelines for designing future AVs from VRUs' perspectives [132, 210].

We can use various types of information as input for VRU behavior prediction models. We categorize these input types into six groups, similarly to Ridel et al. [248]: "dynamics", "body", "pose", "environment", "social-related", "head orientation", and "gesture" (Table 16). Dynamics and body-related (e.g., head, gestures) data can be combined to model VRU awareness. Moreover, incorporating environmental aspects and interactions between surrounding road agents can generate robust solutions, known as dynamics, awareness, and scene understanding approaches.

Table 16. Description of different types of inputs for VRU behavior prediction.

Input type	Description
Dynamics	The VRU dynamics can indicate its trajectory and intention. Some studies successfully predicted VRU behavior by using multiple consecutive image frames and evaluating VRUs' position in each. Additionally, we can use VRU speed and acceleration estimation for intention and trajectory prediction [248].
Body pose	The body pose of humans is essential in many computer vision and can be used for human action recognition, human tracking, human-computer interaction, gaming, sign languages, and video surveillance [216]. Human pose estimation consists of localizing body key points and identifying the posture of people [216]. This information can enhance the prediction of VRUs' intentions and trajectories [274, 310].
Environment	The environment in which VRUs and vehicles are inserted can influence the interactions between them. For instance, traffic signals, bicycle infrastructure, and parked cars may influence their interactions [60].
Social related	Some studies state that social interactions may influence the VRUs' decisions. For example, these interactions can include pedestrians trying to be far from others, avoiding others coming towards them, or following the flow of other pedestrians [248].
Head orientation	The head orientation consists of classifying the direction in which a person is looking. Saleh et al. [257], for example, used the classes "front", "back", "left" and "right" to identify the head orientation of VRUs. However, the head direction can only sometimes predict the user's intention because the user can look at an advertisement or search for someone.
Gesture	VRUs can use gestures to communicate their intentions to drivers of nearby vehicles. For example, cyclists can use hand signals to indicate whether they will stop, go left, or go right [112].

Many studies combine different input types to achieve better results [80]. To do this, these diverse pieces of information must undergo a fusion process before being used in behavior prediction models. A common method in the literature is "concat fusion" [80], which merges different types of inputs without considering the relevance of each. For example, Rasouli et al. [239] improved an intention prediction model's accuracy by concatenating body pose, ego-vehicle speed, and environmental inputs.

Another well-known method for combining different input types is "attentive fusion", which assigns greater relevance to certain types of inputs, leading to improvements in more recent works [80]. This approach is employed by Zhou et al. [363], which used a transformer architecture for intention prediction, fusing ego-vehicle, pedestrian, and environment inputs.

As stated by Korbmacher and Tordeux [153], early studies on VRU intention prediction, particularly for pedestrians, relied on direct observations and photographs to enhance understanding of their behavior. Subsequently, simulation models such as force-based [120], queuing [191], and transition matrix [95] were developed, categorizing typical

prediction techniques into (i) macroscopic, (ii) mesoscopic, and (iii) microscopic. The first two groups analyze aggregated levels, while the latter focuses on individual VRU motion and can be further divided into acceleration-based [144], velocity-based [228], and decision-based models [39].

Traditional behavior analysis methods include Bayesian filters [266], hidden Markov models (HMM) [366], latent-dynamic conditional random fields (LDCRF) [269], and Gaussian processes and their variations [235, 266]. These methods were employed through (i) physics-based (or dynamical) and (ii) goal-driven (or planning-based) models. Physics-based approaches require precise modeling and do not perform well on long-term predictions [279]. Conversely, the final destination of the VRU — a challenging variable to infer for moving vehicles [5] — must be known in planning-based approaches.

Furthermore, deep learning methods have been proposed for VRU behavior anticipation, leading to data-driven approaches capable of achieving high performance even in unmodeled scenarios. As noted by Sharma et al. [279], proposed solutions include CNNs [82, 304], LSTM [6, 28, 240, 259], game-theory-based models [193], LSTMs with attention mechanisms [85, 87], autoencoders [161, 168], graph neural networks (GNN) [8, 305, 361], generative adversarial network (GAN) [115, 256], and transformer-based models [103].

Figure 8 summarizes the most relevant studies in VRU action, behavior, and intention prediction, including their main tasks and datasets used. For this, we have selected the twenty most cited papers in these contexts. In the following sections, we analyze the most relevant studies on VRU behavior prediction, categorized into three different time frames, as defined by Zhang and Berger [345].

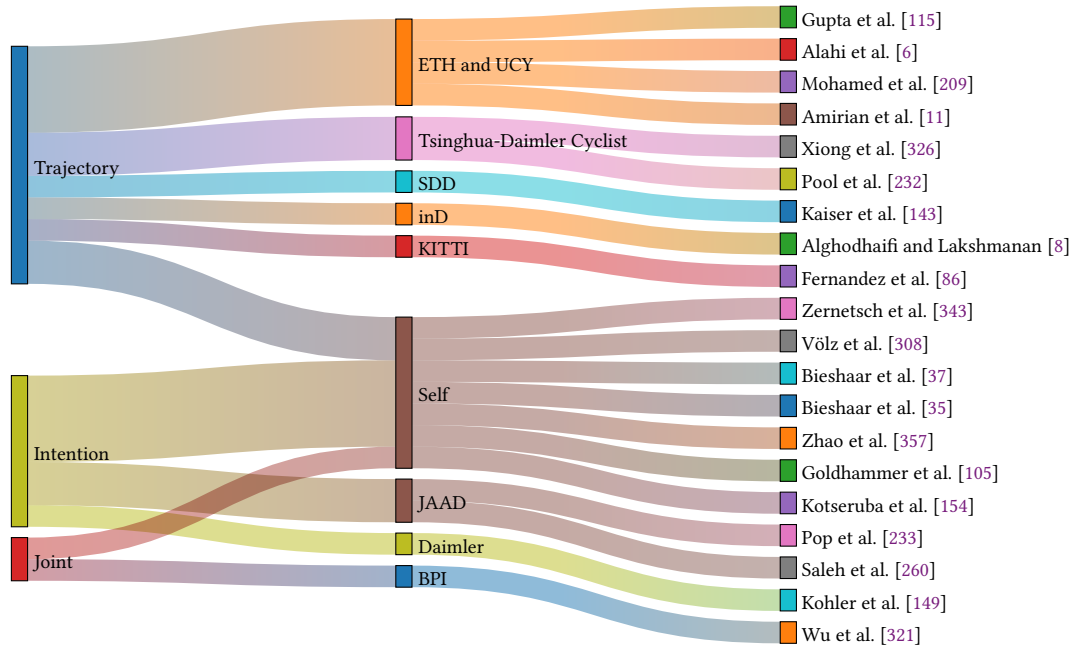


Fig. 8. The most relevant studies related to VRU action, behavior, and intention prediction in the literature.

7.1 Intention prediction

The task of VRU intention prediction can be considered a classification problem [80, 345]. However, some studies approach it as a combination of classification and trajectory prediction. Most research aims to classify whether an identified VRU intends to cross the road. Some studies introduce intermediary classes, such as “starting to cross the road” [35, 37, 105, 149, 233] and “ambiguous intention” [233], though the primary focus remains on predicting crossing or not crossing.

Certain studies employ human gestures for VRU intention classification. By detecting VRUs and extracting hand information, we can identify whether a gesture is made and what intention it indicates. For example, Ashtekar et al. [20] created a dataset with videos of a person riding a bicycle and gesturing with various intentions. They used a CNN for gesture prediction, classifying gestures into “stop”, “give way”, “left”, “right”, “road hazards”, and “slow down” categories. Similarly, Guerrero-Ibáñez et al. [112] presented a model to identify disabled VRUs (D-VRUs) and their intentions, classifying them as “stop”, “I want to cross”, “you cross”, and “I will cross first”. They used a LSTM and the MediaPipe framework.

Some early works merged the task of detection and intention prediction, using bounding boxes containing classes of VRU intention, such as classes for pedestrians crossing or not crossing the street. In this way, these algorithms can be evaluated through detection analyses, such as using the AP metric. An example of this approach can be seen in [233], which adapted the RetinaNet model for object detection and intent classification. Another possibility was explored by Saleh et al. [260], who used the YOLO model to detect VRUs and an adaptation of DenseNet to classify bounding boxes.

With the creation of the action prediction benchmark [155], many studies started using standard metrics in the classification task to evaluate intention prediction methods. These metrics include the number of true positives (TP) (i.e., correctly predicting crossing the street) and true negatives (TN) (i.e., correctly predicting not crossing the street). Additionally, they compute the number of false positives (FP) and false negatives (FN), which are the incorrect classifications of positive and negative cases. The most frequently used metrics are accuracy, precision, recall, and F1-score.

Several recent works successfully used attention mechanisms to obtain state-of-the-art results [10, 155, 332]. Attention excels by selectively focusing on relevant information, enhancing model performance. Another recent approach is based on LLMs, which, in addition to VRU detection, can also be applied to predicting the intentions of VRUs. As Huang et al. [127] reported, the vision-language model (VLM) GPT-4V was tested on JAAD dataset and achieved satisfactory results for diverse actions.

Finally, Table 17 indicates the performance on datasets reported by the main intention prediction methods previously mentioned in this section. Furthermore, the table also suggests each work’s focused VRU type and backbone methods.

7.2 Trajectory prediction

Trajectory (or motion) prediction involves computing a detailed spatiotemporal representation of VRU behavior, which is essential across various research disciplines [345]. This task is often described as a sequence of intention predictions [54] and is typically associated with long-term analysis scenarios. According to Zhang and Berger [345], we can categorize path forecasting approaches as (i) regression, (ii) classification, or (iii) discrete variable modeling.

When modeled in a regression context, we can represent the system’s output as pairs of position coordinates [103, 221, 258, 259]. Although this approach is simple, it struggles to capture spontaneous behaviors of targets. Alternative

Table 17. Performance comparison of VRUs intention prediction models. *: Average Precision of Pedestrian is Crossing bounding boxes

Dataset	VRUs	Model	Backbone	Acc	AUC	F1	AP*
JAAD	Pedestrian	PPC _{att} [10]	LSTM, Attention	0.81	0.78	0.75	
		GPT-4V [127]	LLM, Attention, GPT	0.57	0.61	0.65	
		Ahmed et al. [4]	LSTM	0.89			
		MTL [267]	RNN	0.90	0.95	0.76	
		Yang et al. [332]	GRU, CNN, Attention	0.83	0.82	0.63	
		PCPA [155]	RNN, Attention, CNN	0.85	0.86	0.68	
		ST-DenseNet [260]	YOLO, CNN				73.78%
		Pop et al. [233]	CNN, LSTM				65.57%
		PPC _{att} [10]	LSTM, Attention	0.91	0.89	0.84	
		Ahmed et al. [4]	LSTM	0.91			
PIE	Pedestrian	CIPTLU _{int} [301]	LSTM	0.90	0.87	0.82	
		MTL [267]	RNN	0.91	0.93	0.82	
		TED [3]	Attention	0.91	0.91	0.83	
		Yang et al. [332]	GRU, CNN, Attention	0.89	0.86	0.80	
		PCPA [155]	RNN, Attention, CNN	0.87	0.86	0.77	

approaches include projecting outputs using unimodal [6, 209, 305, 346] or multimodal [11, 115, 356] statistical distributions. The latter overcomes the poor generalization ability of the former despite requiring more computational power.

Another possibility is to encode trajectory forecasting as a high-dimensional discrete variable using grid-based representations or by transforming VRUs' velocity into bins [199, 288]. The motion prediction task can also be considered a labeling problem, with input represented through one-hot vectors. However, classification models generally perform worse than regression models [103].

Various criteria can group deep learning-based strategies for trajectory prediction. Rudenko et al. [254] divided these studies into (i) sequential (or time-series) and (ii) non-sequential approaches. The first group assumes that the current state of the target is based on a series of chronological states and can learn motion patterns in specific environments (i.e., local transition patterns) or general spaces (i.e., location-independent behavioral patterns). Non-sequential approaches, on the other hand, capture distributions of motion over long-term, complete trajectory data.

Bighashdel and Dubbelman [38] categorized path forecasting strategies that incorporate data-driven methods into (i) interaction-based, (ii) path-planning-based, and (iii) intention-based models. Interaction-based models consider the interactions between VRUs and their environment as the main influencing factors for their behavior, including solutions such as behavior-CNN [335], social-grid-LSTM [56], and context-aware social-LSTM [28]. Path-planning-based methods assign VRUs' behavior based on their final destination [129, 369]. Intention-based models focus on predicting the following VRU intentions to form a sequence of movements [308].

Although most deep learning-based path forecasting methods output deterministic trajectories, some compute probabilistic estimations. As reported by Golchoubian et al. [104], predictions using distribution functions can include uncertainties related to pedestrians' trajectories. In other words, the networks output parameters to define the results for a given distribution, such as bi-variate Gaussian [57, 204] or Cauchy [290] distributions.

Furthermore, we can predict VRUs' trajectories using confidence regions, as presented by Schneegans et al. [265], who employed quantile surface neural networks (QSN) to forecast cyclists' trajectories and plan AV lane movements. Another example is introduced by Zernetsch et al. [343], where a neural network outputs a numerical quantification of uncertainty for predictions, later compared to a normal statistical distribution to analyze its reliability.

As mentioned before, behavior anticipation models can encode features from many sources. Among the path forecasting methods, Goldhammer et al. [106] employed polynomial least-squares approximation from camera-based head tracking data to predict pedestrian location up to 2.5 seconds ahead. Czech et al. [63] proposed the behavior-aware pedestrian trajectory prediction (BA-PTP), an approach based on a person's head orientation, body orientation, and pose, outperforming earlier state-of-the-art methods on the PIE dataset.

Head and body data can be applied with smart devices to enhance predictions, as demonstrated by Bieshaar et al. [36]. In their study, head orientation history captured from surveillance cameras and positional data from smartphones formed a cooperative system that achieved lower delay and higher F1-score.

Other factors, such as demographics (e.g., age and gender) and social characteristics, were considered by a data-driven approach proposed by Chen et al. [52], which employs attention mechanisms to assign weights between input features automatically. Pool et al. [232], on the other hand, considered road topology data to enhance the accuracy of different probabilistic traditional methods for cyclists' path estimation.

The main evaluation metrics employed in VRU trajectory prediction are mostly based on distance or geometric comparison to a ground-truth (i.e., real) movement. As detailed by Sharma et al. [279], Zhang and Berger [345] and Schuetz and Flohr [268], studies can use — but are not limited to — the following indicators:

- **Average displacement error (ADE)**: also known as mean squared error (MSE), computes the distance between ground-truth and prediction trajectories for each predicted time step;
- **minADE_k**: an application of the original ADE to multimodal scenarios, in which only the first k predictions with the lowest Euclidean distance are considered;
- **Final displacement error (FDE)**: considers only the ADE at the last estimated time step;
- **minFDE_k**: similarly to minADE_k, it considers only the top k closest predictions but only at the final time step;
- **Center mean square error (C_{MSE})**: calculates the MSE from the ground-truth path considering the center of the target's bounding box during the entire prediction duration;
- **Center final mean squared error (CF_{MSE})**: considers only the C_{MSE} at the last estimated time step;
- **Miss rate (MR)**: a ratio of predictions in which the FDE exceeds a threshold, such as 2 meters [364]. This metric can also be decomposed into longitudinal or latitudinal thresholds, and for k different trajectories (MR_k) in multimodal problems; and
- Specific evaluation metrics for multimodal contexts, such as coverage and Gaussian-based assessments, as detailed by Huang et al. [128].

Some studies use multiple object tracking (MOT) metrics [1, 281], such as:

- **Identity switches (IDS)** [173]: the number of times that a tracked trajectory changes its matched ground-truth identity;
- **Multiple object tracking accuracy (MOTA)**: quantify the accuracy of object tracking;
- **Multiple object tracking precision (MOTP)**: a measure of the precision of object tracking;
- **Higher order tracking accuracy (HOTA)** [192]: geometric mean of detection accuracy and association accuracy, averaged across localization thresholds;
- **ID F1-score (IDF1)** [251]: the ratio of correctly identified detections over the average number of ground-truth and computed detections;
- **Mostly tracked targets (MT)**: ratio of ground-truth trajectories that are covered by a track hypothesis for at least 80% of their respective life span;
- **Mostly lost targets (ML)**: ratio of ground-truth trajectories that are covered by a track hypothesis for at most 20% of their respective life span;
- **False alarms per frame (FAF)**: average number of false alarms per frame; and
- **Track fragmentation (Frag)**: total number of times a trajectory is interrupted.

A novel study by Korbmacher et al. [152] demonstrated that deep learning-based methods applied with distance metrics might not be suitable for high-density pedestrian scenarios (i.e., environments with a significant presence of individuals and low degree of freedom). They proposed a continuous metric based on time-to-collision between two pedestrians. This new approach addresses limitations of previous metrics for pedestrian trajectory analysis, such as the inability to differentiate severity between collisions and to detect scenarios in which a prediction causes multiple crashes.

As outlined in the previous sections, applications of LLMs and MLLMs are emerging in the context of perception for urban environments. This includes the possibility of predicting forthcoming paths for VRUs. For instance, Wu et al. [320] introduced an object-centric language prompt approach to forecasting object trajectories. In line with this, they also proposed NuPrompt, an extension of the nuScenes dataset enhanced with language descriptions. Their method achieved performance metrics of up to 0.127 AMOTA, 1.361 AMOPT, a recall rate of 43.5%, and 0.135 MOTA.

Similarly, Chib and Singh [58] used a LLM to incorporate motion cues for pedestrian trajectory prediction. Other recent works further expand this direction: SPU-BERT [218] leverages socio-physical understanding through a dual-BERT architecture to provide fast and accurate multi-trajectory prediction, while LMTraj [22] reformulates trajectory forecasting as a language-based question-answering task, demonstrating competitive results via prompt-driven inference over multimodal inputs.

Finally, Table 18 indicates the performance on specific datasets reported by the main trajectory forecasting methods previously mentioned in this section. Furthermore, the table also suggests each work's focused VRU type and backbone methods.

7.3 Joint prediction

Joint or multi-task prediction leverages both intention and trajectory predictions to enhance the accuracy beyond what is achievable by either method alone. We can categorize this concept into two primary frameworks [345]. One approach involves using the same features to simultaneously predict the trajectory and label the intention within a single network, potentially reducing computational costs. The other approach consists of separately predicting intention and trajectory, then using each to refine and improve the other.

Several studies have explored these approaches. For instance, Liang et al. [177] proposed a model called Next, which predicts trajectory and actions simultaneously using a network enriched with visual information features. This model offers multiple benefits, including better overall path prediction and the ability to predict future actions.

In contrast, Goldhammer et al. [105] employed different multilayer perceptron (MLP) networks to predict the current motion state and trajectory of VRUs, and then combined the results to generate a final trajectory prediction. This highly modular approach replaces intention or trajectory prediction models with others that produce better results while maintaining the same general prediction operation. Although this method did not significantly improve prediction quality compared to other approaches, the authors highlighted the potential of joint prediction. They highlighted the benefits of modularized predictions and the integration of diverse data sources when fusing the predictions.

Other studies have also segregated intention and path estimation into different branches. Wu et al. [321] and Kotseruba et al. [154] focus on separate yet complementary prediction tasks. Despite the potential for joint prediction systems to outperform single-task methods, computational complexity remains a concern. Treating intention and trajectory predictions as separate and complementary tasks requires multiple networks and extensive preprocessing and data integration procedures. This can lead to slow training times, making such approaches less suitable for some scenarios.

7.4 Final considerations

Despite recent advances, the literature still needs to fill many gaps related to VRU detection and classification, as well as action, behavior, and intention prediction. For intention estimation methods, only a few studies (e.g., [20, 112]) evaluate contextual cues such as hand or head gestures between pedestrians and drivers, which are informal communications that can convey intentions [112]. Furthermore, the absence of a well-defined set of possible intentions and their measurements (e.g., crossing intention) can make behavior anticipation vague, as it often predicts only single actions [54].

Moreover, many studies use different datasets, which in many cases are private, as illustrated in Figure 8. Consequently, many algorithms are trained only in specific scenarios and may generalize poorly to others. Emphasizing this issue, Gesnoux et al. [97] show that state-of-the-art intention prediction models perform worse when evaluated on datasets

Table 18. Performance comparison of VRUs trajectory prediction models. The Abbreviations “m” and “px” refer to meters and pixels, respectively. VRUs “p” and “C” abbreviations stands for pedestrian and cyclist, respectively.

Dataset	VRUs	Model	Backbone	ADE	FDE
ETH	P	LG-Traj [58]	LLM, Gaussian mixtures	0.38m	0.56m
		Social-STGCNN [209]	Spatio-temporal graph and time-extrapolator CNNs	0.64m	1.11m
		Social-Ways [11]	LSTM, GAN, attention pooling	0.39m	0.64m
		Sophie [256]	LSTM, GAN, attention mechanism	0.70m	1.43m
		Social-GAN [115]	LSTM, GAN	0.60m	0.87m
SDD	P	Social-LSTM [6]	LSTM	0.50m	1.07m
		LG-Traj [58]	LLM, Gaussian mixtures	7.80px	12.79px
		Sophie [256]	LSTM, GAN, attention mechanism	16.27px	29.38px
		Social-GAN [115]	LSTM, GAN	27.246px	41.440px
		DESIRE [161]	CNN, RNN, conditional variational auto-encoder	19.25px	34.05px
KITTI	P, C	Social-LSTM [6]	LSTM	31.19px	56.97px
inD	P	Fernandez et al. [86]	CNN, LSTM, BEV mapping	0.525m	1.145m
Tsinghua-Daimler Cyclist	P, C	HSTGA [8]	LSTM, temporal-LSTM, graph attention	0.23m	0.29m
		Xiong et al. [326]	RNN, LSTM	1.22px	

different from those used for training. However, these models should be universal, working in various scenarios with different road structures, traffic signals, and other conditions [241].

Similarly, strategies developed to anticipate VRU trajectories must still address significant gaps. Understanding pedestrian variability is crucial for safety improvements since there is still a discrepancy between their expected and actual behavior [242]. The ability to handle abrupt motion changes, noise features from detection systems, and varying target densities (i.e., crowds and single individuals) remains challenging. Furthermore, incorporating visual (or appearance) behaviors could strengthen predictions for scenarios without past trajectories (e.g., stationary users).

Another pressing issue is occlusion, which limits the visibility of VRUs and significantly degrades detection performance, especially for pedestrians who are more than 50% occluded, leading to an increased false negatives rate [101]. Considering that many motion prediction methods rely on object detection as a first required task for their inference, occlusion may introduce uncertainty into trajectory forecasting. Recent work has explored occlusion-aware motion planning using phantom agent modeling and sequential reasoning [212], offering promising tools to proactively assess risk in partially observable areas. These advances may enhance trajectory-based safety mechanisms and indirectly support downstream components such as active braking control [122].

In conclusion, while joint prediction systems hold promise for improving the accuracy and robustness of VRU action, behavior, and intention predictions, careful consideration of computational resources and system design is imperative. Balancing the benefits of enhanced prediction accuracy with the practical constraints of computational efficiency will be essential for successfully deploying these systems in real-world applications.

8 CONCLUSION

Ensuring the safety of VRUs is essential for adapting densely populated and increasingly congested urban environments with strategies and technologies that protect the most vulnerable, minimize accidents, and save lives. In this context, this paper has presented a comprehensive bibliographical survey, highlighting crucial points for enhancing VRU security. We have demonstrated that the communication ecosystem between vehicles and VRUs has developed promisingly, leading to safer and more integrated systems that enable harmonious interactions.

Our analysis of sensor types and datasets reveals multiple methods for collecting data related to the road ecosystem, each with distinct advantages and disadvantages suited to various scenarios. The available datasets incorporate critical aspects of VRU research, varying in sensor types, and target objects. Furthermore, studies in the literature show variations between real and synthetic data, location information, and viewpoints. These differences arise from the sensor's installation location, which can be fixed (e.g., poles) or dynamic (e.g., on vehicles or drones), offering diverse data collection perspectives from horizontal and aerial views. Notably, most VRU research predominantly uses cameras and LiDAR as primary sensors.

In addition to real data collection, we explored the generation of synthetic data and scenarios using various simulation environments documented in the literature. These tools enable the analysis of traffic user behaviors and anticipating results before implementing sensors and infrastructure in real-world settings. Simulation environments can also combine real and simulated information, broadening the strategies to enhance VRU safety. Our survey identified CARLA and SUMO as the most frequently used simulation environments.

Integrating data from diverse sources, including literature datasets and real-time traffic environments, is essential for tasks related to traffic perception, such as detection, tracking, classification, and intention prediction. Our study analyzed existing research, providing insights into the influencing factors and employed methodologies. These insights help anticipate the behaviors and future actions of traffic participants while addressing challenges such as varying

lighting conditions, climate changes, and obstacles. It was observed that most of the recent works in this area employs deep neural networks.

We recommend that future studies focus on seamless integration for interaction between VRUs and vehicles. Additionally, sensor fusion can leverage the strengths of various sensors, enhancing vehicle perception. It is important to note that most studies and datasets are collected in countries with organized traffic systems [182]. Thus, expanding research to countries with chaotic traffic and cultural behaviors that increase accident risk, such as Brazil and India, is necessary. For instance, in Brazil, motorcycles often travel between vehicles, and pedestrians frequently cross streets outside designated crossings. Similarly, in India, vehicles, especially motorcycles and auto-rickshaws, commonly navigate between lanes and are often overloaded.

Another critical point is that many studies and proposed datasets focus on VRU safety from the perspective of AVs or those equipped with extensive sensor technology. However, many vehicles, particularly those popular among lower-income groups, lack sensors, especially in several countries. This scenario may take years to change. Our research indicated that while some studies explore roadside units, they remain in the minority. Furthermore, many assume an interaction between vehicle and infrastructure sensors. Given the limitations of in-vehicle sensor deployment, more research should explore alternative strategies to implement sensors in roadside units. These units could communicate risks to drivers and VRUs through external visual or audible signals, providing a more feasible and immediate solution to enhancing VRU safety.

Finally, although simulation environments are evolving, they must continue progressing to generate scenarios increasingly similar to real-world conditions, allowing simulations to incorporate all relevant variables. For example, while CARLA is a leading tool for simulating traffic environments, its limitations must be addressed. These include accurately replicating the complexity of movements and interactions between humans and vehicles, including non-verbal communication. Additionally, improvements are needed to ensure climate variations affect VRUs, vehicles, and sensor signals as they do in real-world conditions.

ACKNOWLEDGEMENTS

We gratefully acknowledge the support provided by the Brazilian agencies Fundação de Desenvolvimento da Pesquisa (Fundep, Rota 2030/Linha V, grant 29271.02.01/2022.04-00) and Conselho Nacional de Desenvolvimento Científico e Tecnológico (CNPq, grant 311867/2023-5).

REFERENCES

- [1] Ahmed H. Abdel-Gawad, Alaa Khamis, Lobna A. Said, and Ahmed G. Radwan. 2021. Vulnerable Road Users Detection and Tracking using YOLOv4 and Deep SORT. In *International Japan-Africa Conference on Electronics, Communications, and Computations (JAC-ECC)*. IEEE, Alexandria, Egypt, 140–145. <https://doi.org/10.1109/JAC-ECC54461.2021.9691441>
- [2] Teresa Kwamboka Abuya, Richard Maina Rimiru, and George Onyango Okeyo. 2023. An Image Denoising Technique Using Wavelet-Anisotropic Gaussian Filter-Based Denoising Convolutional Neural Network for CT Images. *Applied Sciences* 13, 21 (Nov 2023), 12069. <https://doi.org/10.3390/app132112069>
- [3] Lina Achaji, Julien Moreau, Thibault Fouqueray, Francois Aioun, and Francois Charpillat. 2022. Is attention to bounding boxes all you need for pedestrian action prediction?. In *IEEE Intelligent Vehicles Symposium (IV)*. IEEE, Aachen, Germany, 895–902. <https://doi.org/10.1109/IV51971.2022.9827084>
- [4] Sarfraz Ahmed, Ammar Al Bazi, Chitta Saha, Sujjan Rajbhandari, and M. Nazmul Huda. 2023. Multi-Scale Pedestrian Intent Prediction Using 3D Joint Information as Spatio-Temporal Representation. *Expert Systems with Applications* 225 (Sept. 2023), 120077. <https://doi.org/10.1016/j.eswa.2023.120077>
- [5] Sarfraz Ahmed, M. Nazmul Huda, Sujjan Rajbhandari, Chitta Saha, Mark Elshaw, and Stratis Kanarachos. 2019. Pedestrian and Cyclist Detection and Intent Estimation for Autonomous Vehicles: A Survey. *Applied Sciences* 9, 11 (2019). <https://doi.org/10.3390/app9112335>
- [6] Alexandre Alahi, Kratharth Goel, Vignesh Ramanathan, Alexandre Robicquet, Li Fei-Fei, and Silvio Savarese. 2016. Social LSTM: Human Trajectory Prediction in Crowded Spaces. In *IEEE Conference on Computer Vision and Pattern Recognition (CVPR)*. IEEE, Las Vegas, USA, 961–971. <https://doi.org/10.1109/CVPR.2016.161>

[//doi.org/10.1109/CVPR.2016.110](https://doi.org/10.1109/CVPR.2016.110)

- [7] Abdulrahman A. Alaqeel, Abdullah Alburadi, Adib Y. Nashashibi, Kamal Sarabandi, and Hussein Shaman. 2023. Detection and Identification of Pedestrians and Bicyclists Using J-Band Automotive Radars. In *IEEE International Geoscience and Remote Sensing Symposium*. IEEE, Pasadena, CA, USA, 6157–6159. <https://doi.org/10.1109/IGARSS52108.2023.10282747>
- [8] Hesham Alghodhaifi and Sridhar Lakshmanan. 2023. Holistic Spatio-Temporal Graph Attention for Trajectory Prediction in Vehicle–Pedestrian Interactions. *Sensors* 23, 17 (2023), 7361. <https://doi.org/10.3390/s23177361>
- [9] Mina Alibeigi, William Ljungbergh, Adam Tonderski, Georg Hess, Adam Lilja, Carl Lindstrom, Daria Motorniuk, Junsheng Fu, Jenny Widahl, and Christoffer Petersson. 2023. Zenseact Open Dataset: A large-scale and diverse multimodal dataset for autonomous driving. In *Proceedings of the IEEE/CVF International Conference on Computer Vision*. IEEE, Montreal, Canada, 20121–20131. <https://doi.org/10.1109/ICCV51070.2023.01846>
- [10] Afnan Alofi, Ross Greer, Akshay Gopalkrishnan, and Mohan Trivedi. 2024. Pedestrian Safety by Intent Prediction: A Lightweight LSTM-Attention Architecture and Experimental Evaluations with Real-World Datasets. In *IEEE Intelligent Vehicles Symposium (IV)*. IEEE, Jeju Island, Korea, Republic of, 77–84. <https://doi.org/10.1109/IV55156.2024.10588868>
- [11] Javad Amirian, Jean-Bernard Hayet, and Julien Pettr . 2019. Social Ways: Learning Multi-Modal Distributions of Pedestrian Trajectories With GANs. In *IEEE/CVF Conference on Computer Vision and Pattern Recognition Workshops (CVPRW)*. IEEE, Long Beach, CA, USA, 2964–2972.
- [12] Jose Javier Anaya, Pierre Merdrignac, Oyunchimeg Shagdar, Fawzi Nashashibi, and Jose E. Naranjo. 2014. Vehicle to pedestrian communications for protection of vulnerable road users. In *IEEE Intelligent Vehicles Symposium Proceedings*. IEEE, Dearborn, MI, USA, 1037–1042. <https://doi.org/10.1109/IVS.2014.6856553>
- [13] Kumar Apurv, Renran Tian, and Rini Sherony. 2021. Detection of E-scooter Riders in Naturalistic Scenes. arXiv:2111.14060 <https://arxiv.org/abs/2111.14060>
- [14] Giuseppe Araniti, Claudia Campolo, Massimo Condoluci, Antonio Iera, and Antonella Molinaro. 2013. LTE for Vehicular Networking: A Survey. *IEEE Communications Magazine* 51 (05 2013), 148–157. <https://doi.org/10.1109/MCOM.2013.6515060>
- [15] Fabio Arena and Giovanni Pau. 2019. An Overview of vehicular Communications. *Future Internet* 11, 2 (Jan. 2019), 27. <https://doi.org/10.3390/fi11020027>
- [16] Manal A. Areqi, Ammar T. Zahary, and Mansoor N. Ali. 2023. State-of-the-Art Device-to-Device Communication Solutions. *IEEE Access* 11 (2023), 46734–46764. <https://doi.org/10.1109/ACCESS.2023.3275915>
- [17] Eduardo Arnold, Sajjad Mozaffari, and Mehrdad Dianati. 2021. Fast and Robust Registration of Partially Overlapping Point Clouds. *IEEE Robotics and Automation Letters* 7, 2 (2021), 1–8. <https://doi.org/10.1109/LRA.2021.3137888>
- [18] Leyre Artal-Villa, Ahmed Hussein, and Cristina Olaverri-Monreal. 2019. Extension of the 3DCoAutoSim to Simulate Vehicle and Pedestrian Interaction based on SUMO and Unity 3D. In *IEEE Intelligent Vehicles Symposium (IV)*. IEEE, Paris, France, 885–890. <https://doi.org/10.1109/IVS.2019.8814253>
- [19] Leyre Artal-Villa and Cristina Olaverri-Monreal. 2019. Vehicle-Pedestrian Interaction in SUMO and Unity3D. In *New Knowledge in Information Systems and Technologies*,  lvvaro Rocha, Hojjat Adeli, Lu s Paulo Reis, and Sandra Costanzo (Eds.). Vol. 931. Springer International Publishing, Cham, 198–207. https://doi.org/10.1007/978-3-030-16184-2_20 Series Title: Advances in Intelligent Systems and Computing.
- [20] Sunidhi Ashtekar, Suraj Dhalwar, and Anuradha Pasupathy. 2021. Computer Vision Based Vulnerable Road Users Hand Signal Recognition. In *Third International Conference on Inventive Research in Computing Applications (ICIRCA)*. IEEE, Coimbatore, India, 1334–1339. <https://doi.org/10.1109/ICIRCA51532.2021.9545005>
- [21] Kheireddine Aziz, Eddy De Greef, Maxim Rykunov, Andr  Bourdoux, and Hichem Sahli. 2020. Radar-camera Fusion for Road Target Classification. In *2020 IEEE Radar Conference (RadarConf20)*. IEEE, Florence, Italy, 1–6. <https://doi.org/10.1109/RadarConf2043947.2020.9266510>
- [22] Inhwan Bae, Junoh Lee, and Hae-Gon Jeon. 2024. Can Language Beat Numerical Regression? Language-Based Multimodal Trajectory Prediction. In *2024 IEEE/CVF Conference on Computer Vision and Pattern Recognition (CVPR)*. IEEE, Seattle, WA, USA, 753–766. <https://doi.org/10.1109/CVPR52733.2024.00078>
- [23] Minjin Baek, Donggi Jeong, Dongho Choi, and Sangsun Lee. 2020. Vehicle Trajectory Prediction and Collision Warning via Fusion of Multisensors and Wireless Vehicular Communications. *Sensors* 20, 1 (2020), 288. <https://doi.org/10.3390/s20010288>
- [24] Seoha Baek, Jongho Kim, and Kyongsu Yi. 2024. Robust tracking and detection based on radar camera fusion filtering in urban autonomous driving. *Intelligent Service Robotics* 17, 6 (Nov 2024), 1125–1141. <https://doi.org/10.1007/s11370-024-00563-0>
- [25] Mehrdad Bagheri, Matti Siekkinen, and Jukka K. Nurminen. 2014. Cellular-based vehicle to pedestrian (V2P) adaptive communication for collision avoidance. In *International Conference on Connected Vehicles and Expo (ICCVE)*. IEEE, Vienna, Austria, 450–456. <https://doi.org/10.1109/ICCVE.2014.7297588>
- [26] Xuyang Bai, Zeyu Hu, Xinge Zhu, Qingqiu Huang, Yilun Chen, Hongbo Fu, and Chiew-Lan Tai. 2022. Transfusion: Robust lidar-camera fusion for 3d object detection with transformers. In *IEEE/CVF conference on computer vision and pattern recognition (CVPR)*. IEEE, New Orleans, LA, USA, 1090–1099.
- [27] Dan Barnes, Matthew Gadd, Paul Murcutt, Paul Newman, and Ingmar Posner. 2020. The Oxford radar RobotCar dataset: A radar extension to the Oxford RobotCar dataset. In *2020 IEEE International Conference on Robotics and Automation (ICRA)*. IEEE, Paris, France, 6433–6438. <https://doi.org/10.1109/ICRA40945.2020.9196884>
- [28] Federico Bartoli, Giuseppe Lisanti, Lamberto Ballan, and Alberto Del Bimbo. 2018. Context-Aware Trajectory Prediction. In *International Conference on Pattern Recognition (ICPR)*. IEEE, Beijing, China, 1941–1946. <https://doi.org/10.1109/ICPR.2018.8545447>

- [29] Mohammad Beg and Muhammad Ismail. 2024. Investigation of collision estimation with vehicle and pedestrian using CARLA simulation software. *Journal of Mechanical Engineering and Sciences* 18, 1 (03 2024), 9949–9958. <https://doi.org/10.15282/jmes.18.1.2024.11.0786>
- [30] J. Behley, M. Garbade, A. Milioto, J. Quenzel, S. Behnke, C. Stachniss, and J. Gall. 2019. SemanticKITTI: A Dataset for Semantic Scene Understanding of LiDAR Sequences. In *The IEEE/CVF International Conference on Computer Vision (ICCV)*. IEEE, Seoul, Korea (South), 9296–9306. <https://doi.org/10.1109/ICCV.2019.00939>
- [31] Michael Behrisch, Laura Bieker, Jakob Erdmann, and Daniel Krajzewicz. 2011. SUMO – Simulation of Urban Mobility: An Overview. In *Proceedings of SIMUL The International Conference on Advances in System Simulation*. ThinkMind, Barcelona, Spain, 55–60. <https://elib.dlr.de/71460/>
- [32] Salaheddine Bendak, Asayel M. Alnaqbi, Muna Y. Alzarooni, Sara M. Aljanaahi, and Shaikha J. Alsuwaidi. 2021. Factors affecting pedestrian behaviors at signalized crosswalks: An empirical study. *Journal of Safety Research* 76 (2021), 269–275. <https://doi.org/10.1016/j.jsr.2020.12.019>
- [33] M. Bertozzi, A. Broggi, M. Felisa, G. Vezzoni, and M. Del Rose. 2006. Low-level Pedestrian Detection by means of Visible and Far Infra-red Tetra-vision. In *IEEE Intelligent Vehicles Symposium*. IEEE, Meguro-Ku, Japan, 231–236. <https://doi.org/10.1109/IVS.2006.1689633>
- [34] Alex Bewley, Zongyuan Ge, Lionel Ott, Fabio Ramos, and Ben Upcroft. 2016. Simple online and realtime tracking. In *IEEE International Conference on Image Processing (ICIP)*. IEEE, Phoenix, AZ, USA, 3464–3468. <https://doi.org/10.1109/ICIP.2016.7533003>
- [35] Maarten Bieshaar, Malte Depping, Jan Schneegans, and Bernhard Sick. 2018. Starting Movement Detection of Cyclists Using Smart Devices. In *IEEE International Conference on Data Science and Advanced Analytics (DSAA)*. IEEE, Turin, Italy, 313–322. <https://doi.org/10.1109/DSAA.2018.00042>
- [36] Maarten Bieshaar, Stefan Zernetsch, Malte Depping, Bernhard Sick, and Konrad Doll. 2017. Cooperative starting intention detection of cyclists based on smart devices and infrastructure. In *IEEE International Conference on Intelligent Transportation Systems (ITSC)*. IEEE, Yokohama, Japan, 1–8. <https://doi.org/10.1109/ITSC.2017.8317691>
- [37] Maarten Bieshaar, Stefan Zernetsch, Andreas Hubert, Bernhard Sick, and Konrad Doll. 2018. Cooperative Starting Movement Detection of Cyclists Using Convolutional Neural Networks and a Boosted Stacking Ensemble. *IEEE Transactions on Intelligent Vehicles* 3, 4 (Dec. 2018), 534–544. <https://doi.org/10.1109/ITV.2018.2873900>
- [38] Ariyan Bighashdel and Gijs Dubbelman. 2019. A Survey on Path Prediction Techniques for Vulnerable Road Users: From Traditional to Deep-Learning Approaches. In *IEEE Intelligent Transportation Systems Conference (ITSC)*. IEEE, Auckland, New Zealand, 1039–1046. <https://doi.org/10.1109/ITSC.2019.8917053>
- [39] Victor J. Blue and Jeffrey L. Adler. 2001. Cellular automata microsimulation for modeling bi-directional pedestrian walkways. *Transportation Research Part B: Methodological* 35, 3 (2001), 293–312. [https://doi.org/10.1016/S0191-2615\(99\)00052-1](https://doi.org/10.1016/S0191-2615(99)00052-1)
- [40] Julian Bock, Robert Krajewski, Tobias Moers, Steffen Runde, Lennart Vater, and Lutz Eckstein. 2020. The inD Dataset: A Drone Dataset of Naturalistic Road User Trajectories at German Intersections. In *2020 IEEE Intelligent Vehicles Symposium (IV)*. IEEE, Las Vegas, NV, USA, 1929–1934. <https://doi.org/10.1109/IV47402.2020.9304839>
- [41] Thiago de Borba, Ondřej Vaculín, Hormoz Marzbani, and Reza Nakhaie Jazar. 2025. Increasing Safety of Vulnerable Road Users in Scenarios With Occlusion: A Collaborative Approach for Smart Infrastructures and Automated Vehicles. *IEEE Access* 13 (2025), 8851–8885. <https://doi.org/10.1109/ACCESS.2025.3527865>
- [42] Markus Braun, Sebastian Krebs, Fabian Flohr, and Dariu M. Gavrila. 2019. EuroCity Persons: A Novel Benchmark for Person Detection in Traffic Scenes. *IEEE Transactions on Pattern Analysis and Machine Intelligence* 41, 8 (2019), 1844–1861. <https://doi.org/10.1109/TPAMI.2019.2897684>
- [43] Holger Caesar, Varun Bankiti, Alex H Lang, Sourabh Vora, Venice Erin Liong, Qiang Xu, Anush Krishnan, Yu Pan, Giancarlo Baldan, and Oscar Beijbom. 2020. nuScenes: A Multimodal Dataset for Autonomous Driving. In *Proceedings of the IEEE/CVF conference on computer vision and pattern recognition*. IEEE, Seattle, WA, USA, 11621–11631. <https://doi.org/10.1109/CVPR42600.2020.01164>
- [44] Hongxiang Cai, Zeyuan Zhang, Zhenyu Zhou, Ziyin Li, Wenbo Ding, and Jiuhua Zhao. 2023. BEVFusion4D: Learning LiDAR-Camera Fusion Under Bird’s-Eye-View via Cross-Modality Guidance and Temporal Aggregation. *arXiv:2303.17099* <https://arxiv.org/abs/2303.17099>
- [45] Panpan Cai, Yiyuan Lee, Yuanfu Luo, and David Hsu. 2020. SUMMIT: A Simulator for Urban Driving in Massive Mixed Traffic. In *IEEE International Conference on Robotics and Automation (ICRA)*. IEEE, Paris, France, 4023–4029. <https://doi.org/10.1109/ICRA40945.2020.9197228>
- [46] Jiale Cao, Yanwei Pang, Jin Xie, Fahad Shahbaz Khan, and Ling Shao. 2021. From handcrafted to deep features for pedestrian detection: A survey. *IEEE transactions on pattern analysis and machine intelligence* 44, 9 (2021), 4913–4934.
- [47] Carlos Henrique Ribeiro de Carvalho and Erivelton Pires Guedes. 2023. *Balanço da primeira década de ação pela segurança no trânsito no Brasil e perspectivas para a segunda década*. Nota Técnica 42. Instituto de Pesquisa Econômica Aplicada (Ipea), Brasília, DF.
- [48] Sergio Casas, Abbas Sadat, and Raquel Urtasun. 2021. MP3: A Unified Model to Map, Perceive, Predict and Plan. In *IEEE/CVF Conference on Computer Vision and Pattern Recognition (CVPR)*. IEEE, Nashville, TN, USA, 14398–14407. <https://doi.org/10.1109/CVPR46437.2021.01417>
- [49] Novel Certad, Enrico del Re, Helena Korndörfer, Gregory Schröder, Walter Morales-Alvarez, Sebastian Tschernuth, Delgermaa Gankhuyag, Luigi del Re, and Cristina Olaverri-Monreal. 2024. Interaction of Autonomous and Manually Controlled Vehicles Multiscenario Vehicle Interaction Dataset. *IEEE Intelligent Transportation Systems Magazine* 16, 4 (2024), 2–16. <https://doi.org/10.1109/MITS.2024.3378114>
- [50] Daewoong Cha, Sohee Jeong, Minwoo Yoo, Jiyong Oh, and Dongseog Han. 2021. Multi-Input Deep Learning Based FMCW Radar Signal Classification. *Electronics* 10, 10 (2021), 1144. <https://doi.org/10.3390/electronics10101144>
- [51] Ming-Fang Chang, John Lambert, Patsorn Sangkloy, Jagjeet Singh, Slawomir Bak, Andrew Hartnett, Dequan Wang, Peter Carr, Simon Lucey, Deva Ramanan, et al. 2019. Argoverse: 3D Tracking and Forecasting with Rich Maps. In *Proceedings of the IEEE/CVF Conference on Computer Vision and Pattern Recognition*. IEEE, Long Beach, CA, USA, 8748–8757. <https://doi.org/10.1109/CVPR.2019.00895>

- [52] Hao Chen, Yinhua Liu, Chuan Hu, and Xi Zhang. 2023. Vulnerable Road User Trajectory Prediction for Autonomous Driving Using a Data-Driven Integrated Approach. *IEEE Transactions on Intelligent Transportation Systems* 24, 7 (2023), 7306–7317. <https://doi.org/10.1109/TITS.2023.3254809>
- [53] Simiao Chen, Michael Kuhn, Klaus Prettner, and David E Bloom. 2019. The global macroeconomic burden of road injuries: estimates and projections for 166 countries. *The Lancet Planetary Health* 3, 9 (2019), e390–e398. [https://doi.org/10.1016/S2542-5196\(19\)30170-6](https://doi.org/10.1016/S2542-5196(19)30170-6)
- [54] Tina Chen and Renran Tian. 2021. A Survey on Deep-Learning Methods for Pedestrian Behavior Prediction from the Egocentric View. In *IEEE International Intelligent Transportation Systems Conference (ITSC)*. IEEE, Indianapolis, IN, USA, 1898–1905. <https://doi.org/10.1109/ITSC48978.2021.9565041>
- [55] Yung-Yao Chen, Guan-Yi Li, Sin-Ye Jhong, Ping-Han Chen, Chiung-Cheng Tsai, Po-Han Chen, et al. 2020. Nighttime pedestrian detection based on thermal imaging and convolutional neural networks. *Sensors and Materials* 32, 10 (2020), 3157–3167. <https://doi.org/10.18494/SAM.2020.2838>
- [56] Bang Cheng, Xin Xu, Yujun Zeng, Junkai Ren, and Seul Jung. 2018. Pedestrian trajectory prediction via the Social-Grid LSTM model. *The Journal of Engineering* 2018, 16 (2018), 1468–1474. <https://doi.org/10.1049/joe.2018.8316>
- [57] Hao Cheng and Monika Sester. 2018. Modeling Mixed Traffic in Shared Space Using LSTM with Probability Density Mapping. In *International Conference on Intelligent Transportation Systems (ITSC)*. IEEE, Maui, HI, USA, 3898–3904. <https://doi.org/10.1109/ITSC.2018.8569757>
- [58] Pranav Singh Chib and Pravendra Singh. 2024. LG-Traj: LLM Guided Pedestrian Trajectory Prediction. arXiv:2403.08032 <https://arxiv.org/abs/2403.08032>
- [59] Hangil Choi, Seungryong Kim, Kihong Park, and Kwanghoon Sohn. 2016. Multi-spectral pedestrian detection based on accumulated object proposal with fully convolutional networks. In *International Conference on Pattern Recognition (ICPR)*. IEEE, Cancun, Mexico, 621–626. <https://doi.org/10.1109/ICPR.2016.7899703>
- [60] Marie-Soleil Cloutier, Ugo Lachapelle, Andrée-Anne d’Amours-Ouellet, Jacques Bergeron, Sébastien Lord, and Juan Torres. 2017. “Outta My Way!” Individual and Environmental Correlates of Interactions between Pedestrians and Vehicles during Street Crossings. *Accident Analysis & Prevention* 104 (July 2017), 36–45. <https://doi.org/10.1016/j.aap.2017.04.015>
- [61] Can Cui, Yunsheng Ma, Xu Cao, Wenqian Ye, Yang Zhou, Kaizhao Liang, Jintai Chen, Juanwu Lu, Zichong Yang, Kuei-Da Liao, et al. 2024. A survey on multimodal large language models for autonomous driving. In *Proceedings of the IEEE/CVF Winter Conference on Applications of Computer Vision*. IEEE Computer Society, Waikoloa, Hawaii, 958–979.
- [62] Sebastian Cygert and Andrzej Czyżewski. 2020. Toward Robust Pedestrian Detection With Data Augmentation. *IEEE Access* 8 (2020), 136674–136683. <https://doi.org/10.1109/ACCESS.2020.3011356>
- [63] Phillip Czech, Markus Braun, Ulrich Kreßel, and Bin Yang. 2023. Behavior-Aware Pedestrian Trajectory Prediction in Ego-Centric Camera Views with Spatio-Temporal Ego-Motion Estimation. *Machine Learning and Knowledge Extraction* 5, 3 (2023), 957–978. <https://doi.org/10.3390/make5030050>
- [64] N. Dalal and B. Triggs. 2005. Histograms of oriented gradients for human detection. In *IEEE Computer Society Conference on Computer Vision and Pattern Recognition (CVPR)*, Vol. 1. IEEE, San Diego, CA, USA, 886–893 vol. 1. <https://doi.org/10.1109/CVPR.2005.177>
- [65] G. D’Amico, A. Amodeo, I. Mattis, V. Freudenthaler, and G. Pappalardo. 2016. EARLINET Single Calculus Chain—technical—Part 1: Pre-processing of raw lidar data. *Atmospheric Measurement Techniques* 9, 2 (2016), 491–507. <https://doi.org/10.5194/amt-9-491-2016>
- [66] Klaus David and Alexander Flach. 2010. CAR-2-X and Pedestrian Safety. *IEEE Vehicular Technology Magazine* 5, 1 (2010), 70–76. <https://doi.org/10.1109/MVT.2009.935536>
- [67] Thales Teixeira De Almeida, José Geraldo Ribeiro Júnior, Miguel Elias M. Campista, and Luís Henrique M. K. Costa. 2020. Wi-Fi Direct Performance Evaluation for V2P Communications. *Journal of Sensor and Actuator Networks* 9, 2 (June 2020), 28. <https://doi.org/10.3390/jsan9020028>
- [68] Saeid K. Dehkordi and Giuseppe Caire. 2021. Making Vulnerable Road Users More Visible to Radar: A Communications Inspired Approach. In *International Radar Symposium (IRS)*. IEEE, Berlin, Germany, 1–9. <https://doi.org/10.23919/IRS51887.2021.9466197>
- [69] Aydin Demircioğlu. 2022. The effect of preprocessing filters on predictive performance in radiomics. *European Radiology Experimental* 6, 1 (2022), 40. <https://doi.org/10.1186/s41747-022-00294-w>
- [70] Martin Dimitrievski, David Van Hamme, Peter Veelaert, and Wilfried Philips. 2020. Cooperative multi-sensor tracking of vulnerable road users in the presence of missing detections. *Sensors* 20, 17 (2020), 4817. <https://doi.org/10.3390/s20174817>
- [71] Xinpeng Ding, Jianhua Han, Hang Xu, Wei Zhang, and Xiaomeng Li. 2023. HiLM-D: Towards High-Resolution Understanding in Multimodal Large Language Models for Autonomous Driving. arXiv:2309.05186 <https://arxiv.org/abs/2309.05186>
- [72] Piotr Dollar, Christian Wojek, Bernt Schiele, and Pietro Perona. 2009. Pedestrian detection: A benchmark. In *IEEE Conference on Computer Vision and Pattern Recognition*. IEEE, Miami, FL, USA, 304–311. <https://doi.org/10.1109/CVPR.2009.5206631>
- [73] Piotr Dollár, Ron Appel, Serge Belongie, and Pietro Perona. 2014. Fast Feature Pyramids for Object Detection. *IEEE Transactions on Pattern Analysis and Machine Intelligence* 36, 8 (2014), 1532–1545. <https://doi.org/10.1109/TPAMI.2014.2300479>
- [74] Malsha Ashani Mahawatta Dona, Beatriz Cabrero-Daniel, Yinan Yu, and Christian Berger. 2024. Evaluating and Enhancing Trustworthiness of LLMs in Perception Tasks. In *2024 IEEE 27th International Conference on Intelligent Transportation Systems (ITSC)*. IEEE, Edmonton, AB, Canada, 431–438. <https://doi.org/10.1109/ITSC58415.2024.10920027>
- [75] Alexey Dosovitskiy, German Ros, Felipe Codevilla, Antonio Lopez, and Vladlen Koltun. 2017. CARLA: An Open Urban Driving Simulator. In *Proceedings of the 1st Annual Conference on Robot Learning (Proceedings of Machine Learning Research, Vol. 78)*. PMLR, Mountain View, CA, USA, 1–16.
- [76] Lixuan Du, Rongyu Zhang, and Xiaotian Wang. 2020. Overview of two-stage object detection algorithms. *Journal of Physics: Conference Series* 1544, 1 (may 2020), 012033. <https://doi.org/10.1088/1742-6596/1544/1/012033>

- [77] Yao Duan, Chuanchuan Yang, Hao Chen, Weizhen Yan, and Hongbin Li. 2021. Low-complexity point cloud denoising for LiDAR by PCA-based dimension reduction. *Optics Communications* 482 (2021), 126567. <https://doi.org/10.1016/j.optcom.2020.126567>
- [78] Anand Dubey, Jonas Fuchs, Torsten Reissland, Robert Weigel, and Fabian Lurz. 2020. Uncertainty analysis of deep neural network for classification of vulnerable road users using micro-doppler. In *IEEE Topical Conference on Wireless Sensors and Sensor Networks (WiSNeT)*. IEEE, IEEE, San Antonio, TX, USA, 23–26. <https://doi.org/10.1109/WiSNeT46826.2020.9037574>
- [79] Scott Ettinger, Shuyang Cheng, Benjamin Caine, Chenxi Liu, Hang Zhao, Sabeek Pradhan, Yuning Chai, Ben Sapp, Charles R Qi, Yin Zhou, et al. 2021. Large scale interactive motion forecasting for autonomous driving: The Waymo open motion dataset. In *Proceedings of the IEEE/CVF International Conference on Computer Vision*. IEEE, Montreal, QC, Canada, 9710–9719. <https://doi.org/10.1109/ICCV48922.2021.00957>
- [80] Jianwu Fang, Fan Wang, Jianru Xue, and Tat-Seng Chua. 2024. Behavioral Intention Prediction in Driving Scenes: A Survey. *IEEE Transactions on Intelligent Transportation Systems* 25, 8 (2024), 1–22. <https://doi.org/10.1109/TITS.2024.3374342>
- [81] Jianwu Fang, Dingxin Yan, Jiahuan Qiao, Jianru Xue, and Hongkai Yu. 2021. DADA: Driver Attention Prediction in Driving Accident Scenarios. *IEEE Transactions on Intelligent Transportation Systems* PP (01 2021), 1–13. <https://doi.org/10.1109/TITS.2020.3044678>
- [82] Zhijie Fang, David Vázquez, and Antonio M. López. 2017. On-Board Detection of Pedestrian Intentions. *Sensors* 17, 10 (2017), 2193. <https://doi.org/10.3390/s17102193>
- [83] Jamil Fayyad, Mohammad A. Jaradat, Dominique Gruyer, and Homayoun Najjaran. 2020. Deep Learning Sensor Fusion for Autonomous Vehicle Perception and Localization: A Review. *Sensors* 20, 15 (2020), 4220. <https://doi.org/10.3390/s20154220>
- [84] Di Feng, Christian Haase-Schütz, Lars Rosenbaum, Heinz Hertlein, Claudius Glaeser, Fabian Timm, Werner Wiesbeck, and Klaus Dietmayer. 2020. Deep Multi-Modal Object Detection and Semantic Segmentation for Autonomous Driving: Datasets, Methods, and Challenges. *IEEE Transactions on Intelligent Transportation Systems* 22, 3 (2020), 1341–1360. <https://doi.org/10.1109/TITS.2020.2972974>
- [85] Yan Feng, Tingsheng Zhang, Abhishek Pratap Sah, Lei Han, and Zutao Zhang. 2021. Using Appearance to Predict Pedestrian Trajectories Through Disparity-Guided Attention and Convolutional LSTM. *IEEE Transactions on Vehicular Technology* 70, 8 (2021), 7480–7494. <https://doi.org/10.1109/TVT.2021.3094678>
- [86] Jaime B Fernandez, Suzanne Little, and Noel E O'Connor. 2023. Moving Object Path Prediction in Traffic Scenes Using Contextual Information. *Engineering Proceedings* 39, 1 (2023), 54.
- [87] Tharindu Fernando, Simon Denman, Sridha Sridharan, and Clinton Fookes. 2018. Soft + Hardwired attention: An LSTM framework for human trajectory prediction and abnormal event detection. *Neural Networks* 108 (2018), 466–478. <https://doi.org/10.1016/j.neunet.2018.09.002>
- [88] J. Ferryman and A. Shahrokni. 2009. PETS2009: Dataset and challenge. In *IEEE International Workshop on Performance Evaluation of Tracking and Surveillance*. IEEE, Snowbird, UT, USA, 1–6. <https://doi.org/10.1109/PETS-WINTER.2009.5399556>
- [89] Fabian Flohr, Dariu Gavrilă, et al. 2013. PedCut: an iterative framework for pedestrian segmentation combining shape models and multiple data cues. In *Proceedings of the British Machine Vision Conference (BMVC)*. BMVA Press, Bristol, United Kingdom, 66.1–66.11.
- [90] Rikke Gade and Thomas B. Moeslund. 2013. Thermal cameras and applications: a survey. *Machine Vision and Applications* 25, 1 (Nov. 2013), 245–262. <https://doi.org/10.1007/s00138-013-0570-5>
- [91] Jonah Gamba. 2020. *Radar signal processing for autonomous driving*. Signals and Communication Technology, Vol. 1456. Springer, Singapore. <https://doi.org/10.1007/978-981-13-9193-4>
- [92] Jörg Gamerding, Sven Teufel, Patrick Schulz, Stephan Amann, Jan-Patrick Kirchner, and Oliver Bringmann. 2024. SCOPE: A Synthetic Multi-Modal Dataset for Collective Perception Including Physical-Correct Weather Conditions. In *2024 IEEE 27th International Conference on Intelligent Transportation Systems (ITSC)*. IEEE, Edmonton, AB, Canada, 1–8.
- [93] T. Gandhi and M.M. Trivedi. 2007. Pedestrian Protection Systems: Issues, Survey, and Challenges. *IEEE Transactions on Intelligent Transportation Systems* 8, 3 (Sept. 2007), 413–430. <https://doi.org/10.1109/TITS.2007.903444>
- [94] Huanzhi Gao and Bei Ji Zou. 2012. Algorithms of image fusion based on wavelet transform. In *International Conference on Image Analysis and Signal Processing*. IEEE, Huangzhou, China, 1–4. <https://doi.org/10.1109/IASP.2012.6425049>
- [95] Dietrich Garbrecht. 1973. Describing pedestrian and car trips by transition matrices. *Traffic Quarterly* 27, 1 (1973), 89–109.
- [96] Andreas Geiger, Philip Lenz, Christoph Stiller, and Raquel Urtasun. 2013. Vision meets Robotics: The KITTI Dataset. *International Journal of Robotics Research (IJRR)* 32, 11 (2013), 1231–1237. <https://doi.org/10.1177/0278364913491297>
- [97] Joseph Gesnouin, Steve Pechberti, Bogdan Stanculescu, and Fabien Moutarde. 2022. Assessing Cross-dataset Generalization of Pedestrian Crossing Predictors. In *IEEE Intelligent Vehicles Symposium (IV)*. IEEE, Aachen, Germany, 419–426. <https://doi.org/10.1109/IV51971.2022.9827083>
- [98] Iyad H. Ghaith, Aseel Rawashdeh, and Shadi Al Zubi. 2021. Transfer Learning in Data Fusion at Autonomous Driving. In *International Conference on Information Technology (ICIT)*. IEEE, Amman, Jordan, 714–718. <https://doi.org/10.1109/ICIT52682.2021.9491721>
- [99] Alireza Ghasemieh and Rasha Kashef. 2022. 3D object detection for autonomous driving: Methods, models, sensors, data, and challenges. *Transportation Engineering* 8 (June 2022), 100115. <https://doi.org/10.1016/j.treng.2022.100115>
- [100] Mehdi Ghatee, Masoomeh Khalili, Mehdi Teimouri, and Mohammad Mahdi Bejani. 2020. Roadside acoustic sensors to support vulnerable pedestrians via their smartphones. *AUT Journal of Mathematics and Computing* 1, 2 (2020), 135–143. <https://doi.org/10.22060/ajmc.2019.15479.1017>
- [101] Shane Gilroy, Darragh Mullins, Ashkan Parsi, Edward Jones, and Martin Glavin. 2023. Replacing the human driver: An objective benchmark for occluded pedestrian detection. *Biomimetic Intelligence and Robotics* 3, 3 (2023), 100115. <https://doi.org/10.1016/j.birob.2023.100115>
- [102] Ross Girshick, Jeff Donahue, Trevor Darrell, and Jitendra Malik. 2014. Rich Feature Hierarchies for Accurate Object Detection and Semantic Segmentation. In *IEEE Conference on Computer Vision and Pattern Recognition*. IEEE, Columbus, OH, USA, 580–587. <https://doi.org/10.1109/CVPR>

2014.81

- [103] Francesco Giuliani, Irtiza Hasan, Marco Cristani, and Fabio Galasso. 2021. Transformer Networks for Trajectory Forecasting. In *International Conference on Pattern Recognition (ICPR)*. IEEE, Milan, Italy, 10335–10342. <https://doi.org/10.1109/ICPR48806.2021.9412190>
- [104] Mahsa Golchoubian, Moojan Ghafurian, Kerstin Dautenhahn, and Nasser Lashgarian Azad. 2023. Pedestrian Trajectory Prediction in Pedestrian-Vehicle Mixed Environments: A Systematic Review. *IEEE Transactions on Intelligent Transportation Systems* 24, 11 (2023), 11544–11567. <https://doi.org/10.1109/TITS.2023.3291196>
- [105] Michael Goldhammer, Sebastian Köhler, Stefan Zernetsch, Konrad Doll, Bernhard Sick, and Klaus Dietmayer. 2020. Intentions of Vulnerable Road Users—Detection and Forecasting by Means of Machine Learning. *IEEE Transactions on Intelligent Transportation Systems* 21, 7 (July 2020), 3035–3045. <https://doi.org/10.1109/TITS.2019.2923319>
- [106] Michael Goldhammer, Sebastian Köhler, Konrad Doll, and Bernhard Sick. 2015. Camera based pedestrian path prediction by means of polynomial least-squares approximation and multilayer perceptron neural networks. In *SAI Intelligent Systems Conference (IntelliSys)*. IEEE, London, UK, 390–399. <https://doi.org/10.1109/IntelliSys.2015.7361171>
- [107] Rodrigo Pérez González. 2021. *Deep Learning Methods for Automotive Radar Signal Processing*. Cuvillier Verlag, Göttingen, Germany.
- [108] Alejandro González, Zhijie Fang, Yainuvis Socarras, Joan Serrat, David Vázquez, Jiaolong Xu, and Antonio M. López. 2016. Pedestrian Detection at Day/Night Time with Visible and FIR Cameras: A Comparison. *Sensors* 16, 6 (2016), 820. <https://doi.org/10.3390/s16060820>
- [109] A. Górska, P. Guzal, I. Namiotko, A. Wędołowska, M. Włoszczyńska, and J. Rumiński. 2022. AITP - AI Thermal Pedestrians Dataset. In *International Conference on Human System Interaction (HSI)*. IEEE, Melbourne, Australia, 1–4. <https://doi.org/10.1109/HSI55341.2022.9869478>
- [110] Tobias Gruber, Frank Julca-Aguilar, Mario Bijelic, and Felix Heide. 2019. Gated2Depth: Real-Time Dense Lidar From Gated Images. In *The IEEE/CVF International Conference on Computer Vision (ICCV)*. IEEE, Seoul, Korea (South), 1506–1516. <https://doi.org/10.1109/ICCV.2019.00159>
- [111] Francisco Guayante, Arnoldo Diaz-Ramirez, and Pedro Mejia-Alvarez. 2014. Detection of Vulnerable Road Users in Smart Cities. In *International Conference on Next Generation Mobile Apps, Services and Technologies*. IEEE, Oxford, United Kingdom, 307–312. <https://doi.org/10.1109/NGMAST.2014.60>
- [112] Juan Guerrero-Ibáñez, Juan Contreras-Castillo, Ismael Amezcua-Valdovinos, and Angelica Reyes-Muñoz. 2023. Assistive Self-Driving Car Networks to Provide Safe Road Ecosystems for Disabled Road Users. *Machines* 11, 10 (Oct. 2023), 967. <https://doi.org/10.3390/machines11100967>
- [113] Modou Gueye, Ndiouma Bame, and Mamadou Thiongane. 2025. A Risk-Based Pedestrian Crossing Decision Model for Traffic Simulation in African Urban Traffic. In *Innovations and Interdisciplinary Solutions for Underserved Areas*, Kebe Cheikh M. F. Kebe, Assane Gueye, Ababacar Ndiaye, Ndèye Awa Sene, and Amadou-Seidou Maiga (Eds.). Springer Nature Switzerland, Cham, 26–37.
- [114] Manze Guo, Bruce Janson, and Yongxin Peng. 2024. A spatiotemporal deep learning approach for pedestrian crash risk prediction based on POI trip characteristics and pedestrian exposure intensity. *Accident Analysis & Prevention* 198 (2024), 107493. <https://doi.org/10.1016/j.aap.2024.107493>
- [115] Agrim Gupta, Justin Johnson, Li Fei-Fei, Silvio Savarese, and Alexandre Alahi. 2018. Social GAN: Socially Acceptable Trajectories with Generative Adversarial Networks. In *2018 IEEE/CVF Conference on Computer Vision and Pattern Recognition*. IEEE, Salt Lake City, UT, USA, 2255–2264. <https://doi.org/10.1109/CVPR.2018.00240>
- [116] Rodrigo Gutierrez, Felipe Arango, Carlos Gómez-Huélamo, Luis Bergasa, Rafael Barea, and Javier Araluce. 2021. Validation Method of a Self-Driving Architecture for Unexpected Pedestrian Scenario in CARLA Simulator. In *2021 IEEE Intelligent Vehicles Symposium (IV)*. IEEE, Nagoya, Japan, 1144–1149. <https://doi.org/10.1109/IV48863.2021.9575884>
- [117] Carlos Gómez-Huélamo, Javier Del Egidio, Luis M. Bergasa, Rafael Barea, Elena López-Guillén, Felipe Arango, Javier Araluce, and Joaquín López. 2022. Train here, drive there: ROS based end-to-end autonomous-driving pipeline validation in CARLA simulator using the NHTSA typology. *Multimedia Tools and Applications* 81, 3 (Jan. 2022), 4213–4240. <https://doi.org/10.1007/s11042-021-11681-7>
- [118] Farah Abu Hamad, Rama Hasiba, Deema Shahwan, and Huthaifa I Ashqar. 2023. How Do Drivers Behave at Roundabouts in a Mixed Traffic? A Case Study Using Machine Learning. arXiv:2309.13442 <https://arxiv.org/abs/2309.13442>
- [119] Manuel Hetzel, Hannes Reichert, Günther Reitberger, Erich Fuchs, Konrad Doll, and Bernhard Sick. 2023. The IMPTC Dataset: An Infrastructural Multi-Person Trajectory and Context Dataset. In *2023 IEEE Intelligent Vehicles Symposium (IV)*. IEEE, IEEE, Anchorage, AK, USA, 1–7. <https://doi.org/10.1109/IV55152.2023.10186776>
- [120] Kazumasa Hirai and K Tarui. 1975. A simulation of the behavior of a crowd in panic. In *Proceedings of the International Conference on Cybernetics and Society*. IEEE, San Francisco, CA, USA, 409–411.
- [121] Carol Holland and Ros Hill. 2010. Gender differences in factors predicting unsafe crossing decisions in adult pedestrians across the lifespan: A simulation study. *Accident Analysis & Prevention* 42, 4 (July 2010), 1097–1106. <https://doi.org/10.1016/j.aap.2009.12.023>
- [122] Liang Hong, Zhihao Chen, and Liang Li. 2025. Research on effectiveness of active braking strategy of autonomous vehicles for VRUs in mixed conditions. *International Journal of Automotive Technology* 26, 3 (May 2025), 753–770. <https://doi.org/10.1007/s12239-024-00173-w>
- [123] Wei-Yen Hsu and Chun-Hsiang Wu. 2025. Wavelet structure-texture-aware super-resolution for pedestrian detection. *Information Sciences* 691 (2025), 121612. <https://doi.org/10.1016/j.ins.2024.121612>
- [124] Chunyong Hu, Hang Zheng, Kun Li, Jianyun Xu, Weibo Mao, Maochun Luo, Lingxuan Wang, Mingxia Chen, Kaixuan Liu, Yiru Zhao, et al. 2023. FusionFormer: A Multi-sensory Fusion in Bird's-Eye-View and Temporal Consistent Transformer for 3D Object Detection. arXiv:2309.05257 <https://arxiv.org/abs/2309.05257>
- [125] Haotian Hu, Fanyi Wang, Jingwen Su, Yaonong Wang, Laifeng Hu, Weiye Fang, Jingwei Xu, and Zhiwang Zhang. 2023. EA-LSS: Edge-aware Lift-splat-shot Framework for 3D BEV Object Detection. arXiv:2303.17895 <https://arxiv.org/abs/2303.17895>

- [126] Jia Huang, Alvika Gautam, Junghun Choi, and Srikanth Saripalli. 2023. WiDEVIEW: An UltraWideBand and Vision Dataset for Deciphering Pedestrian-Vehicle Interactions. *arXiv:2309.16057* <https://arxiv.org/abs/2309.16057>
- [127] Jia Huang, Peng Jiang, Alvika Gautam, and Srikanth Saripalli. 2024. GPT-4V Takes the Wheel: Promises and Challenges for Pedestrian Behavior Prediction. *Proceedings of the AAAI Symposium Series* 3, 1 (May 2024), 134–142. <https://doi.org/10.1609/aaais.v3i1.31192>
- [128] Renhao Huang, Hao Xue, Maurice Pagnucco, Flora Salim, and Yang Song. 2023. Multimodal Trajectory Prediction: A Survey. *arXiv:2302.10463* <https://arxiv.org/abs/2302.10463>
- [129] Siyu Huang, Xi Li, Zhongfei Zhang, Zhouzhou He, Fei Wu, Wei Liu, Jinhui Tang, and Yueting Zhuang. 2016. Deep Learning Driven Visual Path Prediction From a Single Image. *IEEE Transactions on Image Processing* 25, 12 (2016), 5892–5904. <https://doi.org/10.1109/TIP.2016.2613686>
- [130] Xun Huang, Ziyu Xu, Hai Wu, Jinlong Wang, Qiming Xia, Yan Xia, Jonathan Li, Kyle Gao, Chenglu Wen, and Cheng Wang. 2025. L4dr: Lidar-4dradar fusion for weather-robust 3d object detection. In *Proceedings of the AAAI Conference on Artificial Intelligence*, Vol. 39. AAAI Press, Philadelphia, PA, USA, 3806–3814.
- [131] Sebastian Huch, Luca Scalerandi, Esteban Rivera, and Markus Lienkamp. 2023. Quantifying the LiDAR Sim-to-Real Domain Shift: A Detailed Investigation Using Object Detectors and Analyzing Point Clouds at Target-Level. *IEEE Transactions on Intelligent Vehicles* 8, 4 (2023), 2970–2982. <https://doi.org/10.1109/TIV.2023.3251650>
- [132] Lynn M. Hulse, Hui Xie, and Edwin R. Galea. 2018. Perceptions of autonomous vehicles: Relationships with road users, risk, gender and age. *Safety Science* 102 (2018), 1–13. <https://doi.org/10.1016/j.ssci.2017.10.001>
- [133] Afzal Hussain, Haad Shakeel, Faizan Hussain, Nasir Uddin, and Turab Ghouri. 2020. Unity Game Development Engine: A Technical Survey. *University of Sindh Journal of Information and Communication Technology* 4 (10 2020).
- [134] Qinaat Hussain, Wael K.M. Alhajyaseen, Ali Pirdavani, Kris Brijs, Khaled Shaaban, and Tom Brijs. 2021. Do detection-based warning strategies improve vehicle yielding behavior at uncontrolled midblock crosswalks? *Accident Analysis & Prevention* 157 (2021), 106166. <https://doi.org/10.1016/j.aap.2021.106166>
- [135] Ahmed Hussein, Fernando García, José Maria Armingol, and Cristina Olaverri-Monreal. 2016. P2V and V2P communication for Pedestrian warning on the basis of Autonomous Vehicles. In *IEEE International Conference on Intelligent Transportation Systems (ITSC)*. IEEE, Rio de Janeiro, Brazil, 2034–2039. <https://doi.org/10.1109/ITSC.2016.7795885>
- [136] Soonmin Hwang, Jaesik Park, Namil Kim, Yukyung Choi, and In So Kweon. 2015. Multispectral pedestrian detection: Benchmark dataset and baseline. In *Proceedings of IEEE Conference on Computer Vision and Pattern Recognition (CVPR)*. IEEE, Boston, MA, USA, 1037–1045. <https://doi.org/10.1109/CVPR.2015.7298706>
- [137] Henry Alexander Ignatious, Manzoor Khan, et al. 2022. An overview of sensors in Autonomous Vehicles. *Procedia Computer Science* 198 (2022), 736–741. <https://doi.org/10.1016/j.procs.2021.12.315>
- [138] Keishi Ishihara, Anssi Kanervisto, Jun Miura, and Ville Hautamäki. 2021. Multi-task Learning with Attention for End-to-end Autonomous Driving. In *IEEE/CVF Conference on Computer Vision and Pattern Recognition Workshops (CVPRW)*. IEEE, Nashville, TN, USA, 2896–2905. <https://doi.org/10.1109/CVPRW53098.2021.00325>
- [139] Xinyu Jia, Chuang Zhu, Minzhen Li, Wenqi Tang, and Wenli Zhou. 2021. LLVIP: A visible-infrared paired dataset for low-light vision. In *Proceedings of the IEEE/CVF international conference on computer vision*. IEEE, Montreal, BC, Canada, 3496–3504. <https://doi.org/10.1109/ICCVW54120.2021.00389>
- [140] Yanbo Jia and David Cebon. 2018. Measuring the motion of vulnerable road users relative to moving HGVs. *IEEE Transactions on Intelligent Transportation Systems* 20, 4 (2018), 1404–1415. <https://doi.org/10.1109/ITITS.2018.2849019>
- [141] Mario Ilic Johanna Vogt and Klaus Bogenberger. 2023. A mobile mapping solution for VRU Infrastructure monitoring via low-cost LiDAR-sensors. *Journal of Location Based Services* 17, 4 (2023), 389–411. <https://doi.org/10.1080/17489725.2023.2238660>
- [142] Ahmad Kabil, Khaled Rabieh, Faisal Kaleem, and Marianne A. Azer. 2022. Vehicle to Pedestrian Systems: Survey, Challenges and Recent Trends. *IEEE Access* 10 (2022), 123981–123994. <https://doi.org/10.1109/ACCESS.2022.3224772>
- [143] Susanna Kaiser, Pierre Baudet, Ni Zhu, and Valérie Renaudin. 2023. Investigations on Pedestrian Long-Term Trajectory Prediction Based on AI and Environmental Maps. In *IEEE/ION Position, Location and Navigation Symposium (PLANS)*. IEEE, Monterey, CA, USA, 858–866. <https://doi.org/10.1109/PLANS53410.2023.10139946>
- [144] Ioannis Karamouzas, Brian Skinner, and Stephen J. Guy. 2014. Universal power law governing pedestrian interactions. *Physical Review Letters* 113, 23 (Dec 2014), 238701. <https://doi.org/10.1103/PhysRevLett.113.238701>
- [145] Andreas Keler, Patrick Malcolm, Georgios Grigoropoulos, Seyed Abdollah Hosseini, Heather Kath, Fritz Busch, and Klaus Bogenberger. 2021. Data-Driven Scenario Specification for AV–VRU Interactions at Urban Roundabouts. *Sustainability* 13, 15 (July 2021), 8281. <https://doi.org/10.3390/su13158281>
- [146] Giseop Kim, Yeong Sang Park, Younghun Cho, Jinyong Jeong, and Ayoung Kim. 2020. MulRan: Multimodal Range Dataset for Urban Place Recognition. In *2020 IEEE International Conference on Robotics and Automation (ICRA)*. IEEE, Paris, France, 6246–6253. <https://doi.org/10.1109/ICRA40945.2020.9197298>
- [147] Jong Hyun Kim, Ganbayer Batchuluun, and Kang Ryoung Park. 2018. Pedestrian detection based on faster R-CNN in nighttime by fusing deep convolutional features of successive images. *Expert Systems with Applications* 114 (2018), 15–33. <https://doi.org/10.1016/j.eswa.2018.07.020>
- [148] Taeheon Kim, Sangyun Chung, Damin Yeom, Youngjoon Yu, Hak Gu Kim, and Yong Man Ro. 2025. MSCoTDet: Language-Driven Multi-Modal Fusion for Improved Multispectral Pedestrian Detection. *IEEE Transactions on Circuits and Systems for Video Technology* 35, 5 (2025), 5006–5021. <https://doi.org/10.1109/TCSVT.2024.3524645>

- [149] Sebastian Kohler, Michael Goldhammer, Klaus Zindler, Konrad Doll, and Klaus Dietmeyer. 2015. Stereo-Vision-Based Pedestrian's Intention Detection in a Moving Vehicle. In *IEEE International Conference on Intelligent Transportation Systems*. IEEE, Gran Canaria, Spain, 2317–2322. <https://doi.org/10.1109/ITSC.2015.374>
- [150] H Kolk, E Tomasch, M Haberl, M Fellendorf, A Moser, M R  ther, and L Mohr. 2018. Active safety effectiveness assessment by combination of traffic flow simulation and crash-simulation. In *International Conference ESAR - Expert Symposium on Accident Research*. ESAR, Hannover, Germany.
- [151] Seung-Hyun Kong, Dong-Hee Paek, and Sangjae Cho. 2023. RTNH+: Enhanced 4D Radar Object Detection Network using Combined CFAR-based Two-level Preprocessing and Vertical Encoding. *arXiv:2310.17659* <https://arxiv.org/abs/2310.17659>
- [152] Raphael Korbmacher, Huu-Tu Dang, and Antoine Tordeux. 2024. Predicting pedestrian trajectories at different densities: A multi-criteria empirical analysis. *Physica A: Statistical Mechanics and its Applications* 634 (2024), 129440. <https://doi.org/10.1016/j.physa.2023.129440>
- [153] Raphael Korbmacher and Antoine Tordeux. 2022. Review of Pedestrian Trajectory Prediction Methods: Comparing Deep Learning and Knowledge-Based Approaches. *IEEE Transactions on Intelligent Transportation Systems* 23, 12 (Dec. 2022), 24126–24144. <https://doi.org/10.1109/TITS.2022.3205676>
- [154] Iuliia Kotseruba, Amir Rasouli, and John K. Tsotsos. 2020. Do They Want to Cross? Understanding Pedestrian Intention for Behavior Prediction. In *IEEE Intelligent Vehicles Symposium (IV)*. IEEE, Las Vegas, NV, USA, 1688–1693. <https://doi.org/10.1109/IV47402.2020.9304591>
- [155] Iuliia Kotseruba, Amir Rasouli, and John K. Tsotsos. 2021. Benchmark for Evaluating Pedestrian Action Prediction. In *IEEE Winter Conference on Applications of Computer Vision (WACV)*. IEEE, Waikoloa, HI, USA, 1257–1267. <https://doi.org/10.1109/WACV48630.2021.00130>
- [156] Robert Krajewski, Tobias Moers, Julian Bock, Lennart Vater, and Lutz Eckstein. 2020. The round Dataset: A Drone Dataset of Road User Trajectories at Roundabouts in Germany. In *2020 IEEE 23rd International Conference on Intelligent Transportation Systems (ITSC)*. IEEE, Rhodes, Greece, 1–6. <https://doi.org/10.1109/ITSC45102.2020.9294728>
- [157] Deepak Kumar Jain, Xudong Zhao, Salvador Garcia, and Subramani Neelakandan. 2024. Robust multi-modal pedestrian detection using deep convolutional neural network with ensemble learning model. *Expert Systems with Applications* 249 (2024), 123527. <https://doi.org/10.1016/j.eswa.2024.123527>
- [158] Akhil Kurup and Jeremy Bos. 2021. DSOR: A Scalable Statistical Filter for Removing Falling Snow from LiDAR Point Clouds in Severe Winter Weather. *arXiv:2109.07078* <https://arxiv.org/abs/2109.07078>
- [159] Daniel K  nig, Michael Adam, Christian J  rvers, Georg Layher, Heiko Neumann, and Michael Teutsch. 2017. Fully Convolutional Region Proposal Networks for Multispectral Person Detection. In *IEEE Conference on Computer Vision and Pattern Recognition Workshops (CVPRW)*. IEEE, Honolulu, HI, USA, 243–250. <https://doi.org/10.1109/CVPRW.2017.36>
- [160] A. Lazaro, R. Villarino, M. Lazaro, and D. Girbau. 2023. Detection of Vulnerable Road Users based on Spread Spectrum Modulated Millimeter Wave Tags. In *European Microwave Conference (EuMC)*. IEEE, Berlin, Germany, 604–607. <https://doi.org/10.23919/EuMC58039.2023.10290667>
- [161] Namhoon Lee, Wungun Choi, Paul Vernaza, Christopher B. Choy, Philip H. S. Torr, and Manmohan Chandraker. 2017. DESIRE: Distant Future Prediction in Dynamic Scenes with Interacting Agents. In *IEEE Conference on Computer Vision and Pattern Recognition (CVPR)*. IEEE, Honolulu, HI, USA, 2165–2174. <https://doi.org/10.1109/CVPR.2017.233>
- [162] Henrietta Lengyel, Shaiykbekova Maral, Sherkhon Kerebekov, Zsolt Szalay, and   rp  d T  r  k. 2023. Modelling and Simulating Automated Vehicular Functions in Critical Situations—Application of a Novel Accident Reconstruction Concept. *Vehicles* 5, 1 (Feb. 2023), 266–285. <https://doi.org/10.3390/vehicles5010015>
- [163] Alon Lerner, Yorgos Chrysanthou, and Dani Lischinski. 2007. Crowds by Example. *Computer Graphics Forum* 26, 3 (2007), 655–664. <https://doi.org/10.1111/j.1467-8659.2007.01089.x>
- [164] Chengyang Li, Dan Song, Ruofeng Tong, and Min Tang. 2019. Illumination-aware faster R-CNN for robust multispectral pedestrian detection. *Pattern Recognition* 85 (2019), 161–171. <https://doi.org/10.1016/j.patcog.2018.08.005>
- [165] Guofa Li, Shengbo Eben Li, Ruobing Zou, Yuan Liao, and Bo Cheng. 2019. Detection of road traffic participants using cost-effective arrayed ultrasonic sensors in low-speed traffic situations. *Mechanical Systems and Signal Processing* 132 (2019), 535–545. <https://doi.org/10.1016/j.ymssp.2019.07.009>
- [166] H. Li, J. Chang, F. Xu, Z. Liu, Z. Yang, L. Zhang, S. Zhang, R. Mao, X. Dou, and B. Liu. 2019. Efficient Lidar Signal Denoising Algorithm Using Variational Mode Decomposition Combined with a Whale Optimization Algorithm. *Remote Sensing* 11, 2 (2019), 126. <https://doi.org/10.3390/rs11020126>
- [167] Haoming Li, Yu Xiang, Haodong Xu, and Wenyong Wang. 2023. Pedestrian Recognition with Radar Data-Enhanced Deep Learning Approach Based on Micro-Doppler Signatures. In *IEEE International Conference on Tools with Artificial Intelligence (ICTAI)*. IEEE, IEEE, Atlanta, GA, USA, 437–443. <https://doi.org/10.1109/ICTAI59109.2023.00070>
- [168] Jiachen Li, Hengbo Ma, and Masayoshi Tomizuka. 2019. Conditional Generative Neural System for Probabilistic Trajectory Prediction. In *IEEE/RSJ International Conference on Intelligent Robots and Systems (IROS)*. IEEE, Macau, China, 6150–6156. <https://doi.org/10.1109/IROS40897.2019.8967822>
- [169] Jialong Li, Mingyue Zhang, Nianyu Li, Danny Weyns, Zhi Jin, and Kenji Tei. 2024. Generative AI for Self-Adaptive Systems: State of the Art and Research Roadmap. *ACM Trans. Auton. Adapt. Syst.* 19, 3, Article 13 (Sept. 2024), 60 pages. <https://doi.org/10.1145/3686803>
- [170] Xin Li, Yeqi Bai, Pinlong Cai, Licheng Wen, Daocheng Fu, Bo Zhang, Xuemeng Yang, Xinyu Cai, Tao Ma, Jianfei Guo, et al. 2023. Towards Knowledge-driven Autonomous Driving. *arXiv:2312.04316* <https://arxiv.org/abs/2312.04316>
- [171] Xiaofei Li, Fabian Flohr, Yue Yang, Hui Xiong, Markus Braun, Shuyue Pan, Keqiang Li, and Dariu M. Gavrilu. 2016. A new benchmark for vision-based cyclist detection. In *2016 IEEE Intelligent Vehicles Symposium (IV)*. IEEE, IEEE, Gothenburg, Sweden, 1028–1033. <https://doi.org/10.1109/IVS.2016.7535515>
- [172] Xin Li, Tao Ma, Yuenan Hou, Botian Shi, Yuchen Yang, Youquan Liu, Xingjiao Wu, Qin Chen, Yikang Li, Yu Qiao, and Liang He. 2023. LoGoNet: Towards Accurate 3D Object Detection with Local-to-Global Cross-Modal Fusion. In *Proceedings of the IEEE/CVF conference on computer vision and*

- pattern recognition (CVPR). IEEE, Vancouver, BC, Canada, 17524–17534. <https://doi.org/10.1109/CVPR52729.2023.01681>
- [173] Yuan Li, Chang Huang, and Ram Nevatia. 2009. Learning to associate: HybridBoosted multi-target tracker for crowded scene. In *IEEE Conference on Computer Vision and Pattern Recognition*. IEEE, Miami, FL, USA, 2953–2960. <https://doi.org/10.1109/CVPR.2009.5206735>
- [174] Yiming Li, Dekun Ma, Ziyun An, Zixun Wang, Yiqi Zhong, Siheng Chen, and Chen Feng. 2022. V2X-Sim: Multi-Agent Collaborative Perception Dataset and Benchmark for Autonomous Driving. *IEEE Robotics and Automation Letters* 7, 4 (2022), 10914–10921. <https://doi.org/10.1109/LRA.2022.3192802>
- [175] Yingwei Li, Adams Wei Yu, Tianjian Meng, Ben Caine, Jiquan Ngiam, Daiyi Peng, Junyang Shen, Yifeng Lu, Denny Zhou, Quoc V. Le, Alan Yuille, and Mingxing Tan. 2022. DeepFusion: Lidar-Camera Deep Fusion for Multi-Modal 3D Object Detection. In *2022 IEEE/CVF Conference on Computer Vision and Pattern Recognition (CVPR)*. IEEE, New Orleans, LA, USA, 17161–17170. <https://doi.org/10.1109/CVPR52688.2022.01667>
- [176] Yan Li, Kai Zeng, and Tao Shen. 2023. CenterTransFuser: radar point cloud and visual information fusion for 3D object detection. *EURASIP Journal on Advances in Signal Processing* 2023, 1 (2023), 7.
- [177] Junwei Liang, Lu Jiang, Juan Carlos Niebles, Alexander Hauptmann, and Li Fei-Fei. 2019. Peeking Into the Future: Predicting Future Person Activities and Locations in Videos. In *IEEE/CVF Conference on Computer Vision and Pattern Recognition Workshops (CVPRW)*. IEEE, Long Beach, CA, USA, 2960–2963. <https://doi.org/10.1109/CVPRW.2019.00358>
- [178] Tingting Liang, Hongwei Xie, Kaicheng Yu, Zhongyu Xia, Zhiwei Lin, Yongtao Wang, Tao Tang, Bing Wang, and Zhi Tang. 2022. BEVFusion: A Simple and Robust LiDAR-Camera Fusion Framework. In *Advances in Neural Information Processing Systems*, S. Koyejo, S. Mohamed, A. Agarwal, D. Belgrave, K. Cho, and A. Oh (Eds.), Vol. 35. Curran Associates, Inc., New Orleans, LA, USA, 10421–10434.
- [179] Martin Liebner, Felix Klanner, and Christoph Stiller. 2013. Active safety for vulnerable road users based on smartphone position data. In *2013 IEEE Intelligent Vehicles Symposium (IV)*. IEEE, Gold Coast, QLD, Australia, 256–261. <https://doi.org/10.1109/IVS.2013.6629479>
- [180] Hongsi Liu, Jun Liu, Guangfeng Jiang, and Xin Jin. 2025. MSSF: A 4D Radar and Camera Fusion Framework With Multi-Stage Sampling for 3D Object Detection in Autonomous Driving. *IEEE Transactions on Intelligent Transportation Systems* 26, 6 (2025), 8641–8656. <https://doi.org/10.1109/TITS.2025.3554313>
- [181] Mengyin Liu, Jie Jiang, Chao Zhu, and Xu-Cheng Yin. 2023. VLPD: Context-Aware Pedestrian Detection via Vision-Language Semantic Self-Supervision. , 6662–6671 pages.
- [182] Mingyu Liu, Ekim Yurtsever, Jonathan Fossaert, Xingcheng Zhou, Walter Zimmer, Yuning Cui, Bare Luka Zagar, and Alois C. Knoll. 2024. A Survey on Autonomous Driving Datasets: Statistics, Annotation Quality, and a Future Outlook. *arXiv:2401.01454* <https://arxiv.org/abs/2401.01454>
- [183] Qiao Liu, Zhenyu He, Xin Li, and Yuan Zheng. 2020. PTB-TIR: A Thermal Infrared Pedestrian Tracking Benchmark. *IEEE Transactions on Multimedia* 22, 3 (2020), 666–675. <https://doi.org/10.1109/TMM.2019.2932615>
- [184] Shuning Liu, Yan Su, Bin Zhou, Shun Dai, Wei Yan, Yuxi Li, Zongyu Zhang, Wei Du, and Chunlai Li. 2023. Data Pre-Processing and Signal Analysis of Tianwen-1 Rover Penetrating Radar. *Remote Sensing* 15, 4 (2023), 966. <https://doi.org/10.3390/rs15040966>
- [185] Wei Liu, Dragomir Anguelov, Dumitru Erhan, Christian Szegedy, Scott Reed, Cheng-Yang Fu, and Alexander C Berg. 2016. SSD: Single shot multibox detector. In *European Conference on Computer Vision (ECCV)*. Springer, Springer International Publishing, Amsterdam, The Netherlands, 21–37.
- [186] Wei Liu, Shengcai Liao, Weidong Hu, Xuezhi Liang, and Xiao Chen. 2018. Learning Efficient Single-stage Pedestrian Detectors by Asymptotic Localization Fitting. In *European Conference on Computer Vision (ECCV)*. Springer International Publishing, Munich, Germany, 643–659.
- [187] Weijie Liu, Shintaro Muramatsu, and Yoshiyuki Okubo. 2018. Cooperation of V2I/P2I Communication and Roadside Radar Perception for the Safety of Vulnerable Road Users. In *International Conference on Intelligent Transportation Systems Telecommunications (ITST)*. IEEE, Lisboa, Portugal, 1–7. <https://doi.org/10.1109/ITST.2018.8566704>
- [188] Yunxiang Liu and Yuqing Shi. 2025. VRU-YOLO: A Small Object Detection Algorithm for Vulnerable Road Users in Complex Scenes. *IEEE Access* 13 (2025), 19996–20015. <https://doi.org/10.1109/ACCESS.2025.3534321>
- [189] Zhijian Liu, Haotian Tang, Alexander Amini, Xinyu Yang, Huihui Mao, Daniela L. Rus, and Song Han. 2023. BEVFusion: Multi-Task Multi-Sensor Fusion with Unified Bird’s-Eye View Representation. In *IEEE International Conference on Robotics and Automation (ICRA)*. IEEE, London, UK, 2774–2781. <https://doi.org/10.1109/ICRA48891.2023.10160968>
- [190] Silas Lobo, Andreas Festag, and Christian Facchi. 2022. Enhancing the Safety of Vulnerable Road Users: Messaging Protocols for V2X Communication. In *IEEE Vehicular Technology Conference (VTC)*. IEEE, London, United Kingdom, 1–7. <https://doi.org/10.1109/VTC2022-Fall57202.2022.10012775>
- [191] Gunnar G Lövdäs. 1994. Modeling and simulation of pedestrian traffic flow. *Transportation Research Part B: Methodological* 28, 6 (1994), 429–443. [https://doi.org/10.1016/0191-2615\(94\)90013-2](https://doi.org/10.1016/0191-2615(94)90013-2)
- [192] Jonathon Luiten, Aljoša Ošep, Patrick Dendorfer, Philip Torr, Andreas Geiger, Laura Leal-Taixé, and Bastian Leibe. 2021. HOTA: A Higher Order Metric for Evaluating Multi-object Tracking. *International Journal of Computer Vision* 129, 2 (feb 2021), 548–578. <https://doi.org/10.1007/s11263-020-01375-2>
- [193] Wei-Chiu Ma, De-An Huang, Namhoon Lee, and Kris M. Kitani. 2017. Forecasting Interactive Dynamics of Pedestrians with Fictitious Play. In *IEEE Conference on Computer Vision and Pattern Recognition (CVPR)*. IEEE, Honolulu, HI, USA, 4636–4644. <https://doi.org/10.1109/CVPR.2017.493>
- [194] Will Maddern, Geoff Pascoe, Chris Linegar, and Paul Newman. 2017. 1 Year, 1000km: The Oxford RobotCar Dataset. *The International Journal of Robotics Research (IJRR)* 36, 1 (2017), 3–15. <https://doi.org/10.1177/0278364916679498>
- [195] B.R. Mahafza. 2016. *Radar Signal Analysis and Processing Using MATLAB*. CRC Press, New York, NY, USA.

- [196] Doaa Mahmud, Hadeel Hajmohamed, Shamma Almentheri, Shamma Alqaydi, Lameya Aldhaheeri, Ruhul Amin Khalil, and Nasir Saeed. 2025. Integrating LLMs With ITS: Recent Advances, Potentials, Challenges, and Future Directions. *IEEE Transactions on Intelligent Transportation Systems* 26, 5 (2025), 5674–5709. <https://doi.org/10.1109/TITS.2025.3528116>
- [197] Osama Makansi, Özgün Çiçek, Kevin Buchicchio, and Thomas Brox. 2020. Multimodal Future Localization and Emergence Prediction for Objects in Egocentric View With a Reachability Prior. In *IEEE/CVF Conference on Computer Vision and Pattern Recognition (CVPR)*. IEEE, Seattle, WA, USA, 4353–4362. <https://doi.org/10.1109/CVPR42600.2020.00441>
- [198] Abdelhamid Mammeri, Abdul Jabbar Siddiqui, Yiheng Zhao, and Barry Pekilis. 2020. Vulnerable Road Users Detection Based on Convolutional Neural Networks. In *International Symposium on Networks, Computers and Communications (ISNCC)*. IEEE, Montreal, QC, Canada, 1–6. <https://doi.org/10.1109/ISNCC49221.2020.9297332>
- [199] Huynh Manh and Gita Alaghaband. 2019. Scene-LSTM: A Model for Human Trajectory Prediction. arXiv:1808.04018 <https://arxiv.org/abs/1808.04018>
- [200] Patrick Mannion. 2019. Vulnerable road user detection: state-of-the-art and open challenges. arXiv:1902.03601 <https://arxiv.org/abs/1902.03601>
- [201] Jiageng Mao, Minzhe Niu, Chenhan Jiang, Hanxue Liang, Jingheng Chen, Xiaodan Liang, Yamin Li, Chaoqiang Ye, Wei Zhang, Zhenguo Li, et al. 2021. One Million Scenes for Autonomous Driving: ONCE Dataset. arXiv:2106.11037 <https://arxiv.org/abs/2106.11037>
- [202] Ruiqing Mao, Jingyu Guo, Yuxuan Sun, Sheng Zhou, and Zhisheng Niu. 2023. DOLPHINS: Dataset for Collaborative Perception enabled Harmonious and Interconnected Self-driving. In *Proceedings of the Asian Conference on Computer Vision (ACCV)*. Springer Nature Switzerland, Cham, 495–511. https://doi.org/10.1007/978-3-031-26348-4_29
- [203] Daniel Meissner, Stephan Reuter, and Klaus Dietmayer. 2012. Real-time detection and tracking of pedestrians at intersections using a network of laserscanners. In *IEEE Intelligent Vehicles Symposium*. IEEE, Madrid, Spain, 630–635. <https://doi.org/10.1109/IVS.2012.6232226>
- [204] Qianhui Men and Hubert P.H. Shum. 2022. PyTorch-based implementation of label-aware graph representation for multi-class trajectory prediction. *Software Impacts* 11 (2022), 100201. <https://doi.org/10.1016/j.simpa.2021.100201>
- [205] Michael Meyer and Georg Kuschik. 2019. Automotive Radar Dataset for Deep Learning Based 3D Object Detection. In *2019 16th European Radar Conference (EuRAD)*. IEEE, Paris, France, 129–132.
- [206] Kristian Micko, Peter Papcun, and Iveta Zolotova. 2023. Review of IoT sensor systems used for monitoring the road infrastructure. *Sensors* 23, 9 (2023), 4469. <https://doi.org/10.3390/s23094469>
- [207] Topi Miekka, Pasi Pyykönen, Matti Kutila, and Arto Kyytinen. 2021. LiDAR system benchmarking for VRU detection in heavy goods vehicle blind spots. In *IEEE International Conference on Intelligent Computer Communication and Processing (ICCP)*. IEEE, Cluj-Napoca, Romania, 299–303. <https://doi.org/10.1109/ICCP53602.2021.9733448>
- [208] Jonas Mirlach, Lei Wan, Andreas Wiedholz, Hannan Ejaz Keen, and Andreas Eich. 2025. R-LiViT: A LiDAR-Visual-Thermal Dataset Enabling Vulnerable Road User Focused Roadside Perception. arXiv:2503.17122 <https://arxiv.org/abs/2503.17122>
- [209] Abdullah Mohamed, Kun Qian, Mohamed Elhoseiny, and Christian Claudel. 2020. Social-STGCNN: A Social Spatio-Temporal Graph Convolutional Neural Network for Human Trajectory Prediction. In *IEEE/CVF Conference on Computer Vision and Pattern Recognition (CVPR)*. IEEE, Seattle, WA, USA, 14412–14420. <https://doi.org/10.1109/CVPR42600.2020.01443>
- [210] Ali Mohammadi, Giulio Bianchi Piccinini, and Marco Dozza. 2023. How do cyclists interact with motorized vehicles at unsignalized intersections? Modeling cyclists' yielding behavior using naturalistic data. *Accident Analysis & Prevention* 190 (Sept. 2023), 107156. <https://doi.org/10.1016/j.aap.2023.107156>
- [211] Somayeh Mokhtari, Ghasem Mirjalili, Cristiano M. Silva, João Fernando M Sarubbi, and José Marcos Silva Nogueira. 2020. The Deployment of Roadside Units in Vehicular Networks Based on the V2I Connection Duration. In *International Conference on Wireless and Mobile Computing, Networking and Communications (WiMob)*. IEEE, Thessaloniki, Greece, 1–6. <https://doi.org/10.1109/WiMob50308.2020.9253436>
- [212] Korbinian Moller, Luis Schwarzmeier, and Johannes Betz. 2025. From Shadows to Safety: Occlusion Tracking and Risk Mitigation for Urban Autonomous Driving. arXiv:2504.01408 [cs.RO] <https://arxiv.org/abs/2504.01408>
- [213] Santiago Montiel-Marín, Ángel Llamazares, Miguel Antunes, Pedro A. Revenga, and Luis M. Bergasa. 2024. Point Cloud Painting for 3D Object Detection with Camera and Automotive 3+1D RADAR Fusion. *Sensors* 24, 4 (2024), 1244. <https://doi.org/10.3390/s24041244>
- [214] Sifatul Mostafi, Weimin Zhao, Sittichai Sukreep, Khalid Elgazzar, and Akramul Azim. 2022. Real-Time Jaywalking Detection and Notification System using Deep Learning and Multi-Object Tracking. In *IEEE Global Communications Conference*. IEEE, Rio de Janeiro, Brazil, 1164–1168. <https://doi.org/10.1109/GLOBECOM48099.2022.10000957>
- [215] Khan Muhammad, Tanveer Hussain, Hayat Ullah, Javier Del Ser, Mahdi Rezaei, Neeraj Kumar, Mohammad Hijji, Paolo Bellavista, and Victor Hugo C. de Albuquerque. 2022. Vision-Based Semantic Segmentation in Scene Understanding for Autonomous Driving: Recent Achievements, Challenges, and Outlooks. *IEEE Transactions on Intelligent Transportation Systems* 23, 12 (2022), 22694–22715. <https://doi.org/10.1109/TITS.2022.3207665>
- [216] Tewodros Legesse Munea, Yalew Zelalem Jembre, Halefom Tekle Weldegebriel, Longbiao Chen, Chenxi Huang, and Chenhui Yang. 2020. The Progress of Human Pose Estimation: A Survey and Taxonomy of Models Applied in 2D Human Pose Estimation. *IEEE Access* 8 (2020), 133330–133348. <https://doi.org/10.1109/ACCESS.2020.3010248>
- [217] David Murcia-Gómez, Ignacio Rojas-Valenzuela, and Olga Valenzuela. 2022. Impact of Image Preprocessing Methods and Deep Learning Models for Classifying Histopathological Breast Cancer Images. *Applied Sciences* 12, 22 (2022), 11375. <https://doi.org/10.3390/app122211375>
- [218] Ki-In Na, Ue-Hwan Kim, and Jong-Hwan Kim. 2023. SPU-BERT: Faster human multi-trajectory prediction from socio-physical understanding of BERT. *Knowledge-Based Systems* 274 (2023), 110637. <https://doi.org/10.1016/j.knsys.2023.110637>

- [219] Payam Nasernejad, Tarek Sayed, and Rushdi Alsaleh. 2021. Modeling pedestrian behavior in pedestrian-vehicle near misses: A continuous Gaussian Process Inverse Reinforcement Learning (GP-IRL) approach. *Accident Analysis & Prevention* 161 (2021), 106355. <https://doi.org/10.1016/j.aap.2021.106355>
- [220] Leonardo Novicki Neto, Fabio Reway, Yuri Poledna, Maikol Funk Drechsler, Eduardo Parente Ribeiro, Werner Huber, and Christian Icking. 2023. TWICE Dataset: Digital Twin of Test Scenarios in a Controlled Environment. arXiv:2310.03895 <https://arxiv.org/abs/2310.03895>
- [221] Nishant Nikhil and Brendan Tran Morris. 2018. Convolutional Neural Network for Trajectory Prediction. In *European Conference on Computer Vision (ECCV)*. Springer-Verlag, Munich, Germany, 186–196. https://doi.org/10.1007/978-3-030-11015-4_16
- [222] World Health Organization. 2023. *Global status report on road safety 2023*. World Health Organization, Geneva, Switzerland. ix, 81 p. pages.
- [223] Mahbubul Alam Palash and Duminda Wijesekera. 2024. Benchmarking the Performance of 5G CV2X for Connected Vehicles based Adaptive Traffic Signal. In *2024 IEEE Intelligent Vehicles Symposium (IV)*. IEEE, Jeju Island, Republic of Korea, 1853–1858. <https://doi.org/10.1109/IV55156.2024.10588485>
- [224] Andras Palffy, Ewoud Pool, Srimannarayana Baratam, Julian Kooij, and Dariu Gavrilă. 2022. Multi-class Road User Detection with 3+1D Radar in the View-of-Delft Dataset. *IEEE Robotics and Automation Letters* 7, 2 (2022), 4961–4968. <https://doi.org/10.1109/LRA.2022.3147324>
- [225] Yancheng Pan, Biao Gao, Jilin Mei, Sibao Geng, Chengkun Li, and Huijing Zhao. 2020. SemanticPOSS: A Point Cloud Dataset with Large Quantity of Dynamic Instances. In *IEEE Intelligent Vehicles Symposium (IV)*. IEEE, Las Vegas, NV, USA, 687–693. <https://doi.org/10.1109/IV47402.2020.9304596>
- [226] Kihong Park, Seungryong Kim, and Kwanghoon Sohn. 2018. Unified multi-spectral pedestrian detection based on probabilistic fusion networks. *Pattern Recognition* 80 (2018), 143–155. <https://doi.org/10.1016/j.patcog.2018.03.007>
- [227] Paola Passalacqua, Tien Do Trung, Efi Foufoula-Georgiou, Guillermo Sapiro, and William E. Dietrich. 2010. A geometric framework for channel network extraction from LiDAR: Nonlinear diffusion and geodesic paths. *Journal of Geophysical Research: Earth Surface* 115, F1 (2010), F01002. <https://doi.org/10.1029/2009JF001254>
- [228] Stefano Pellegrini, Andreas Ess, Konrad Schindler, and Luc Van Gool. 2009. You'll never walk alone: Modeling social behavior for multi-target tracking. In *IEEE International Conference on Computer Vision*. IEEE, Kyoto, Japan, 261–268. <https://doi.org/10.1109/ICCV.2009.5459260>
- [229] Andreas Pfeuffer and Klaus Dietmayer. 2018. Optimal Sensor Data Fusion Architecture for Object Detection in Adverse Weather Conditions. In *International Conference on Information Fusion (FUSION)*. IEEE, Cambridge, UK, 1–8. <https://doi.org/10.23919/ICIF.2018.8455757>
- [230] M. Piccardi. 2004. Background subtraction techniques: a review. In *IEEE International Conference on Systems, Man and Cybernetics*, Vol. 4. IEEE, The Hague, Netherlands, 3099–3104. <https://doi.org/10.1109/ICSMC.2004.1400815>
- [231] Yuri Poledna, Maikol Funk Drechsler, Valentina Donzella, Pak Hung Chan, Pierre Duthon, and Werner Huber. 2024. REHEARSE: adveRse wEathEr datAsEt for sensoRy noiSe modElS. In *2024 IEEE Intelligent Vehicles Symposium (IV)*. IEEE, Jeju Island, Republic of Korea, 2451–2457. <https://doi.org/10.1109/IV55156.2024.10588491>
- [232] Ewoud A. I. Pool, Julian F. P. Kooij, and Dariu M. Gavrilă. 2017. Using road topology to improve cyclist path prediction. In *IEEE Intelligent Vehicles Symposium (IV)*. IEEE, Los Angeles, CA, USA, 289–296. <https://doi.org/10.1109/IVS.2017.7995734>
- [233] Danut Ovidiu Pop, Alexandrina Rogozan, Clement Chatelain, Fawzi Nashashibi, and Abdelaziz Bensrhair. 2019. Multi-Task Deep Learning for Pedestrian Detection, Action Recognition and Time to Cross Prediction. *IEEE Access* 7 (2019), 149318–149327. <https://doi.org/10.1109/ACCESS.2019.2944792>
- [234] Irina V. Pustokhina, Denis A. Pustokhin, Thavavel Vaiyapuri, Deepak Gupta, Sachin Kumar, and K. Shankar. 2021. An automated deep learning based anomaly detection in pedestrian walkways for vulnerable road users safety. *Safety Science* 142 (2021), 105356. <https://doi.org/10.1016/j.ssci.2021.105356>
- [235] Raúl Quintero Mínguez, Ignacio Parra Alonso, David Fernández-Llorca, and Miguel Ángel Sotelo. 2019. Pedestrian Path, Pose, and Intention Prediction Through Gaussian Process Dynamical Models and Pedestrian Activity Recognition. *IEEE Transactions on Intelligent Transportation Systems* 20, 5 (2019), 1803–1814. <https://doi.org/10.1109/TITS.2018.2836305>
- [236] Anant Ram, Sunita Jalal, Anand S. Jalal, and Manoj Kumar. 2010. A Density Based Algorithm for Discovering Density Varied Clusters in Large Spatial Databases. *International Journal of Computer Applications* 3, 6 (June 2010), 1–4. <https://doi.org/10.5120/739-1038>
- [237] Amir Rasouli, Iuliia Kotseruba, Toni Kunic, and John K. Tsotsos. 2019. PIE: A Large-Scale Dataset and Models for Pedestrian Intention Estimation and Trajectory Prediction. In *IEEE/CVF International Conference on Computer Vision*. IEEE, Seoul, Korea (South), 6262–6271. <https://doi.org/10.1109/ICCV.2019.00636>
- [238] Amir Rasouli, Iuliia Kotseruba, and John K. Tsotsos. 2017. Are They Going to Cross? A Benchmark Dataset and Baseline for Pedestrian Crosswalk Behavior. In *Proceedings of the IEEE International Conference on Computer Vision Workshops*. IEEE, Venice, Italy, 206–213. <https://doi.org/10.1109/ICCVW.2017.33>
- [239] Amir Rasouli, Iuliia Kotseruba, and John K. Tsotsos. 2019. Pedestrian Action Anticipation using Contextual Feature Fusion in Stacked RNNs. In *Proceedings of the British Machine Vision Conference (BMVC)*, Kirill Sidorov and Yulia Hicks (Eds.). BMVA Press, Wales, Cardiff, 49.1–49.13. <https://doi.org/10.5244/C.33.49>
- [240] Amir Rasouli, Iuliia Kotseruba, and John K. Tsotsos. 2019. Pedestrian Action Anticipation using Contextual Feature Fusion in Stacked RNNs. In *British Machine Vision Conference (BMVC)*. BMVA Press, Cardiff, UK, 171.
- [241] Amir Rasouli and John K. Tsotsos. 2020. Autonomous Vehicles That Interact With Pedestrians: A Survey of Theory and Practice. *IEEE Transactions on Intelligent Transportation Systems* 21, 3 (2020), 900–918. <https://doi.org/10.1109/TITS.2019.2901817>

- [242] Gemma J.M. Read, Erin L. Stevens, Michael G. Lenné, Neville A. Stanton, Guy H. Walker, and Paul M. Salmon. 2018. Walking the talk: Comparing pedestrian ‘activity as imagined’ with ‘activity as done’. *Accident Analysis & Prevention* 113 (2018), 74–84. <https://doi.org/10.1016/j.aap.2018.01.016>
- [243] Joseph Redmon, Santosh Divvala, Ross Girshick, and Ali Farhadi. 2016. You Only Look Once: Unified, Real-Time Object Detection. In *IEEE Conference on Computer Vision and Pattern Recognition (CVPR)*. IEEE, Las Vegas, NV, USA, 779–788. <https://doi.org/10.1109/CVPR.2016.91>
- [244] Jimmy Ren, Xiaohao Chen, Jianbo Liu, Wenxiu Sun, Jiahao Pang, Qiong Yan, Yu-Wing Tai, and Li Xu. 2017. Accurate Single Stage Detector Using Recurrent Rolling Convolution. In *IEEE Conference on Computer Vision and Pattern Recognition (CVPR)*. IEEE, Honolulu, HI, USA, 752–760. <https://doi.org/10.1109/CVPR.2017.87>
- [245] S. Ren, K. He, R. Girshick, and J. Sun. 2017. Faster R-CNN: Towards Real-Time Object Detection with Region Proposal Networks. *IEEE Transactions on Pattern Analysis and Machine Intelligence* 39, 06 (jun 2017), 1137–1149. <https://doi.org/10.1109/TPAMI.2016.2577031>
- [246] Angélica Reyes-Muñoz and Juan Guerrero-Ibáñez. 2022. Vulnerable road users and connected autonomous vehicles interaction: A survey. *Sensors* 22, 12 (2022), 4614.
- [247] Bruno Ribeiro, Maria João Nicolau, and Alexandre Santos. 2023. Using Machine Learning on V2X Communications Data for VRU Collision Prediction. *Sensors* 23, 3 (Jan. 2023), 1260. <https://doi.org/10.3390/s23031260>
- [248] Daniela Ridet, Eike Rehder, Martin Lauer, Christoph Stiller, and Denis Wolf. 2018. A Literature Review on the Prediction of Pedestrian Behavior in Urban Scenarios. In *International Conference on Intelligent Transportation Systems (ITSC)*. IEEE, Maui, HI, USA, 3105–3112. <https://doi.org/10.1109/ITSC.2018.8569415>
- [249] Patrick Rippl, Johannes Iberle, and Thomas Walter. 2022. Classification of Vulnerable Road Users Based on Spectrogram Autocorrelation Features. In *European Radar Conference (EuRAD)*. IEEE, London, UK, 293–296. <https://doi.org/10.23919/EuRAD50154.2022.9784539>
- [250] Vinay Rishiwal, Udit Agarwal, Aziz Alotaibi, Sudeep Tanwar, Preeti Yadav, and Mano Yadav. 2024. Exploring Secure V2X Communication Networks for Human-Centric Security and Privacy in Smart Cities. *IEEE Access* 12 (2024), 138763–138788. <https://doi.org/10.1109/ACCESS.2024.3467002>
- [251] Ergys Ristani, Francesco Solera, Roger Zou, Rita Cucchiara, and Carlo Tomasi. 2016. Performance Measures and a Data Set for Multi-target, Multi-camera Tracking. In *European Conference on Computer Vision (ECCV)*. Springer, Amsterdam, The Netherlands, 17–35.
- [252] Alexandre Robicquet, Amir Sadeghian, Alexandre Alahi, and Silvio Savarese. 2016. Learning Social Etiquette: Human Trajectory Understanding In Crowded Scenes. In *Proceedings of the European Conference on Computer Vision (ECCV)*, Vol. 9912. Springer, Amsterdam, Netherlands, 549–565. https://doi.org/10.1007/978-3-319-46484-8_33
- [253] Leon Ruddat, Laurenz Reichardt, Nikolas Ebert, and Oliver Wasenmüller. 2024. Sparsity-Robust Feature Fusion for Vulnerable Road-User Detection with 4D Radar. *Applied Sciences* 14, 7 (2024), 2781. <https://doi.org/10.3390/app14072781>
- [254] Andrey Rudenko, Luigi Palmieri, Michael Herman, Kris M Kitani, Dariu M Gavrila, and Kai O Arras. 2020. Human motion trajectory prediction: a survey. *The International Journal of Robotics Research* 39, 8 (2020), 895–935. <https://doi.org/10.1177/0278364920917446>
- [255] Mohammad Sabokrou, Mohsen Fayyaz, Mahmood Fathy, Zahra. Moayed, and Reinhard Klette. 2018. Deep-anomaly: Fully convolutional neural network for fast anomaly detection in crowded scenes. *Computer Vision and Image Understanding* 172 (2018), 88–97. <https://doi.org/10.1016/j.cviu.2018.02.006>
- [256] Amir Sadeghian, Vineet Kosaraju, Ali Sadeghian, Noriaki Hirose, Hamid Rezatofighi, and Silvio Savarese. 2019. SoPhie: An Attentive GAN for Predicting Paths Compliant to Social and Physical Constraints. In *IEEE/CVF Conference on Computer Vision and Pattern Recognition (CVPR)*. IEEE, Long Beach, CA, USA, 1349–1358. <https://doi.org/10.1109/CVPR.2019.00144>
- [257] Khaled Saleh, Mohammed Hossny, and Saeid Nahavandi. 2017. Early Intent Prediction of Vulnerable Road Users from Visual Attributes Using Multi-Task Learning Network. In *IEEE International Conference on Systems, Man, and Cybernetics (SMC)*. IEEE, Banff, AB, Canada, 3367–3372. <https://doi.org/10.1109/SMC.2017.8123150>
- [258] Khaled Saleh, Mohammed Hossny, and Saeid Nahavandi. 2017. Intent prediction of vulnerable road users from motion trajectories using stacked LSTM network. In *IEEE International Conference on Intelligent Transportation Systems (ITSC)*. IEEE, Yokohama, Japan, 327–332. <https://doi.org/10.1109/ITSC.2017.8317941>
- [259] Khaled Saleh, Mohammed Hossny, and Saeid Nahavandi. 2018. Intent Prediction of Pedestrians via Motion Trajectories Using Stacked Recurrent Neural Networks. *IEEE Transactions on Intelligent Vehicles* 3, 4 (2018), 414–424. <https://doi.org/10.1109/TIV.2018.2873901>
- [260] Khaled Saleh, Mohammed Hossny, and Saeid Nahavandi. 2019. Real-Time Intent Prediction of Pedestrians for Autonomous Ground Vehicles via Spatio-Temporal DenseNet. In *International Conference on Robotics and Automation (ICRA)*. IEEE, Montreal, QC, Canada, 9704–9710. <https://doi.org/10.1109/ICRA.2019.8793991>
- [261] Nicolas Scheiner, Florian Kraus, Nils Appenrodt, Jürgen Dickmann, and Bernhard Sick. 2021. Object detection for automotive radar point clouds – a comparison. *AI Perspectives* 3, 1 (2021), 1–23. <https://doi.org/10.1186/s42467-021-00012-z>
- [262] U. Scheunert, H. Cramer, B. Fardi, and G. Wanielik. 2004. Multi sensor based tracking of pedestrians: a survey of suitable movement models. In *IEEE Intelligent Vehicles Symposium*. IEEE, Parma, Italy, 774–778. <https://doi.org/10.1109/IVS.2004.1336482>
- [263] Florian A. Schiegg, Ignacio Llatser, Daniel Bischoff, and Georg Volk. 2021. Collective Perception: A Safety Perspective. *Sensors* 21, 1 (2021). <https://doi.org/10.3390/s21010159>
- [264] D. Schinagl, G. Krispel, C. Fruhwirth-Reisinger, H. Possegger, and H. Bischof. 2023. GACE: Geometry Aware Confidence Enhancement for Black-box 3D Object Detectors on LiDAR-Data. In *2023 IEEE/CVF International Conference on Computer Vision (ICCV)*. IEEE Computer Society, Los Alamitos, CA, USA, 6543–6553. <https://doi.org/10.1109/ICCV51070.2023.00604>

- [265] Jan Schneegans, Jan Eilbrecht, Stefan Zernetsch, Maarten Bieshaar, Konrad Doll, Olaf Stursberg, and Bernhard Sick. 2021. Probabilistic VRU Trajectory Forecasting for Model-Predictive Planning A Case Study: Overtaking Cyclists. In *IEEE Intelligent Vehicles Symposium Workshops (IV Workshops)*. IEEE, Nagoya, Japan, 272–279. <https://doi.org/10.1109/IVWorkshops54471.2021.9669208>
- [266] Nicolas Schneider and Dariu M Gavrilă. 2013. Pedestrian path prediction with recursive bayesian filters: A comparative study. In *german conference on pattern recognition*. Springer, Springer Berlin Heidelberg, Berlin, Heidelberg, 174–183.
- [267] Dominik Schörkhuber, Maximilian Pröll, and Margrit Gelautz. 2022. Feature Selection and Multi-task Learning for Pedestrian Crossing Prediction. In *International Conference on Signal-Image Technology & Internet-Based Systems (SITIS)*. IEEE, Dijon, France, 439–444. <https://doi.org/10.1109/SITIS57111.2022.00073>
- [268] Erik Schuetz and Fabian B. Flohr. 2024. A Review of Trajectory Prediction Methods for the Vulnerable Road User. *Robotics* 13, 1 (Dec 2024), 1. <https://doi.org/10.3390/robotics13010001>
- [269] Andreas Th. Schulz and Rainer Stiefelhagen. 2015. Pedestrian intention recognition using Latent-dynamic Conditional Random Fields. In *IEEE Intelligent Vehicles Symposium (IV)*. IEEE, Seoul, Korea (South), 622–627. <https://doi.org/10.1109/IVS.2015.7225754>
- [270] Ole Schumann, Markus Hahn, Nicolas Scheiner, Fabio Weishaupt, Julius F Tilly, Jürgen Dickmann, and Christian Wöhler. 2021. RadarScenes: A real-world radar point cloud data set for automotive applications. In *IEEE 24th International Conference on Information Fusion (FUSION)*. IEEE, IEEE, Sun City, South Africa, 1–8. <https://doi.org/10.23919/FUSION49465.2021.9627037>
- [271] Andreas Schwind, Willi Hofmann, Sreehari Buddappagari, Ralf Stephan, Reiner S. Thomä, and Matthias A. Hein. 2020. Bi-static Reflectivity Patterns of Vulnerable Road Users in the C-V2X Frequency Range. In *IEEE Radar Conference (RadarConf20)*. IEEE, Florence, Italy, 1–6. <https://doi.org/10.1109/RadarConf2043947.2020.9266284>
- [272] Aline Senart, Marcin Karpinski, Maciej Wieckowski, and Vinny Cahill. 2008. Using Sensor Networks for Pedestrian Detection. In *IEEE Consumer Communications and Networking Conference*. IEEE, Las Vegas, NV, USA, 697–701. <https://doi.org/10.1109/ccnc08.2007.160>
- [273] Sergio Martín Serrano, Rubén Izquierdo, Iván García Daza, Miguel Ángel Sotelo, and David Fernández-Llorca and. 2024. Behavioural Gap Assessment of Human-Vehicle Interaction in Real and Virtual Reality-Based Scenarios in Autonomous Driving. *International Journal of Human-Computer Interaction* 0, 0 (2024), 1–14. <https://doi.org/10.1080/10447318.2024.2385514>
- [274] João Victor Bruneti Severino, Alessandro Zimmer, Thomas Brandmeier, and Roberto Zanetti Freire. 2019. Pedestrian recognition using micro Doppler effects of radar signals based on machine learning and multi-objective optimization. *Expert Systems with Applications* 136 (2019), 304–315. <https://doi.org/10.1016/j.eswa.2019.06.048>
- [275] Parag Sewalkar and Jochen Seitz. 2019. Vehicle-to-Pedestrian Communication for Vulnerable Road Users: Survey, Design Considerations, and Challenges. *Sensors* 19, 2 (Jan. 2019), 358. <https://doi.org/10.3390/s19020358>
- [276] Mohammad Sajid Shahriar, Arati K. Kale, and KyungHi Chang. 2023. Cooperative Pedestrian Safety Framework using 5G-NR V2P Communications. In *International Conference on Ubiquitous and Future Networks (ICUFN)*. IEEE, Paris, France, 8–11. <https://doi.org/10.1109/ICUFN57995.2023.10199945>
- [277] Mao Shan, Karan Narula, Stewart Worrall, Yung Fei Wong, Julie Stephany Berrio Perez, Paul Gray, and Eduardo Nebot. 2022. A Novel Probabilistic V2X Data Fusion Framework for Cooperative Perception. In *IEEE International Conference on Intelligent Transportation Systems (ITSC)*. IEEE Press, Macau, China, 2013–2020. <https://doi.org/10.1109/ITSC55140.2022.9922251>
- [278] Devansh Sharma, Tihitina Hade, and Qing Tian. 2024. Comparison Of Deep Object Detectors On A New Vulnerable Pedestrian Dataset. *arXiv:2212.06218* <https://arxiv.org/abs/2212.06218>
- [279] Neha Sharma, Chhavi Dhiman, and S. Indu. 2022. Pedestrian Intention Prediction for Autonomous Vehicles: A Comprehensive Survey. *Neurocomputing* 508 (Oct. 2022), 120–152. <https://doi.org/10.1016/j.neucom.2022.07.085>
- [280] Marcel Sheeny, Emanuele De Pellegrin, Saptarshi Mukherjee, Alireza Ahrabian, Sen Wang, and Andrew Wallace. 2021. RADIATE: A Radar Dataset for Automotive Perception in Bad Weather. In *2021 IEEE International Conference on Robotics and Automation (ICRA)*. IEEE, IEEE, Xi'an, China, 1–7. <https://doi.org/10.1109/ICRA48506.2021.9562089>
- [281] Jian Shi, Le-Minh Kieu, Dongxian Sun, Haiqiu Tan, Ming Gao, Baicang Guo, and Wuhong Wang. 2024. VRUFinder: A Real-Time, Infrastructure-Sensor-Enabled Framework for Recognizing Vulnerable Road Users. *IEEE Sensors Journal* 24, 6 (2024), 8885–8901. <https://doi.org/10.1109/JSEN.2024.3356528>
- [282] Jian Shi, Dongxian Sun, Minh Kieu, Baicang Guo, and Ming Gao. 2023. An enhanced detector for vulnerable road users using infrastructure-sensors-enabled device. *Sensors* 24, 1 (2023), 59. <https://doi.org/10.3390/s24010059>
- [283] Gulbadan Sikander, Shahzad Anwar, Ghassan Husnain, and Sangsoo Lim. 2023. F-ROADNET: Late Fusion-Based Automotive Radar Object Detection. *IEEE Access* 11 (2023), 142893–142902. <https://doi.org/10.1109/ACCESS.2023.3343383>
- [284] Karen Simonyan and Andrew Zisserman. 2015. Very Deep Convolutional Networks for Large-Scale Image Recognition. *arXiv:1409.1556* <https://arxiv.org/abs/1409.1556>
- [285] Virginia Sisiopiku and Darcin Akin. 2003. Pedestrian behaviors at and perceptions towards various pedestrian facilities: An examination based on observation and survey data. *Transportation Research Part F: Traffic Psychology and Behaviour* 6 (12 2003), 249–274. <https://doi.org/10.1016/j.trf.2003.06.001>
- [286] Rhona Smith. 2010. Directive 2010/41/EU of the European Parliament and of the Council of 7 July 2010. In *Core EU Legislation*. Macmillan Education UK, London, UK, 352–355. https://doi.org/10.1007/978-1-137-54482-7_33
- [287] Hamin Song, Jieun Cho, Jinsu Ha, Jaehyun Park, and Kichun Jo. 2024. Panoptic-FusionNet: Camera-LiDAR fusion-based point cloud panoptic segmentation for autonomous driving. *Expert Systems with Applications* 251 (2024), 123950. <https://doi.org/10.1016/j.eswa.2024.123950>

- [288] Xiao Song, Kai Chen, Xu Li, Jinghan Sun, Baocun Hou, Yong Cui, Baochang Zhang, Gang Xiong, and Zilie Wang. 2021. Pedestrian Trajectory Prediction Based on Deep Convolutional LSTM Network. *IEEE Transactions on Intelligent Transportation Systems* 22, 6 (2021), 3285–3302. <https://doi.org/10.1109/TITS.2020.2981118>
- [289] Zhihang Song, Zimin He, Xingyu Li, Qiming Ma, Ruibo Ming, Zhiqi Mao, Huaxin Pei, Lihui Peng, Jianming Hu, Danya Yao, and Yi Zhang. 2024. Synthetic Datasets for Autonomous Driving: A Survey. *IEEE Transactions on Intelligent Vehicles* 9, 1 (2024), 1847–1864. <https://doi.org/10.1109/TIV.2023.3331024>
- [290] Yuchao Su, Jie Du, Yuanman Li, Xia Li, Rongqin Liang, Zhongyun Hua, and Jiantao Zhou. 2022. Trajectory Forecasting Based on Prior-Aware Directed Graph Convolutional Neural Network. *IEEE Transactions on Intelligent Transportation Systems* 23, 9 (2022), 16773–16785. <https://doi.org/10.1109/TITS.2022.3142248>
- [291] Chika Sugimoto, Yasuhisa Nakamura, and Takuya Hashimoto. 2008. Prototype of pedestrian-to-vehicle communication system for the prevention of pedestrian accidents using both 3G wireless and WLAN communication. In *International Symposium on Wireless Pervasive Computing*. IEEE, Santorini, Greece, 764–767. <https://doi.org/10.1109/ISWPC.2008.4556313>
- [292] Zsolt Szalay, Metyas Szalai, Balint Toth, Tamas Tettamanti, and Viktor Tihanyi. 2019. Proof of concept for Scenario-in-the-Loop (SciL) testing for autonomous vehicle technology. In *IEEE International Conference on Connected Vehicles and Expo (ICCVE)*. IEEE, Graz, Austria, 1–5. <https://doi.org/10.1109/ICCVE45908.2019.8965086>
- [293] Amin Tahmasbi-Sarvestani, Hossein Nourkhiz Mahjoub, Yaser P. Fallah, Ehsan Moradi-Pari, and Oubada Abuchaar. 2017. Implementation and Evaluation of a Cooperative Vehicle-to-Pedestrian Safety Application. *IEEE Intelligent Transportation Systems Magazine* 9, 4 (2017), 62–75. <https://doi.org/10.1109/MTS.2017.2743201>
- [294] Hui Yie Teh, Andreas W Kempa-Liehr, and Kevin I-Kai Wang. 2020. Sensor data quality: A systematic review. *Journal of Big Data* 7, 1 (2020), 11. <https://doi.org/10.1186/s40537-020-0285-1>
- [295] Pedro Teixeira, Susana Sargento, Pedro Rito, Miguel Luis, and Francisco Castro. 2023. A Sensing, Communication and Computing Approach for Vulnerable Road Users Safety. *IEEE Access* 11 (2023), 4914–4930. <https://doi.org/10.1109/ACCESS.2023.3235863>
- [296] Fiseha B. Tesema, Hong Wu, Mingjian Chen, Junpeng Lin, William Zhu, and Kaizhu Huang. 2020. Hybrid channel based pedestrian detection. *Neurocomputing* 389 (2020), 1–8. <https://doi.org/10.1016/j.neucom.2019.12.110>
- [297] Jan Thomanek, Holger Lietz, and Gerd Wanielik. 2010. Pixel-based data fusion for a better object detection in automotive applications. In *IEEE International Conference on Intelligent Computing and Intelligent Systems*, Vol. 2. IEEE, Xiamen, China, 385–390. <https://doi.org/10.1109/ICICISYS.2010.5658327>
- [298] Geetam Tiwari, Rahul Goel, and Kavi Bhalla. 2023. *Road Safety in India: Status Report 2023*. Technical Report. Transportation Research & Injury Prevention Centre, Indian Institute of Technology Delhi, New Delhi. <https://tripc.iitd.ac.in>
- [299] Balint Toth and Zsolt Szalay. 2023. Development and Functional Validation Method of the Scenario-in-the-Loop Simulation Control Model Using Co-Simulation Techniques. *Machines* 11, 11 (Nov. 2023), 1028. <https://doi.org/10.3390/machines11111028>
- [300] Ingrid Ullmann, Ronny G. Guendel, Nicolas Christian Kruse, Francesco Fioranelli, and Alexander Yarovoy. 2023. A Survey on Radar-Based Continuous Human Activity Recognition. *IEEE Journal of Microwaves* 3, 3 (2023), 938–950. <https://doi.org/10.1109/JMW.2023.3264494>
- [301] Minali Upreti, Jayanth Ramesh, Chandan Kumar, Bodhisattwa Chakraborty, Vikram Balisavira, Markus Roth, Vitali Kaiser, and Phillip Czech. 2023. Traffic Light and Uncertainty Aware Pedestrian Crossing Intention Prediction for Automated Vehicles. In *IEEE Intelligent Vehicles Symposium (IV)*. IEEE, Anchorage, AK, USA, 1–8. <https://doi.org/10.1109/IV55152.2023.10186769>
- [302] András Varga and Rudolf Hornig. 2008. AN OVERVIEW OF THE OMNeT++ SIMULATION ENVIRONMENT. In *Proceedings of the First International ICST Conference on Simulation Tools and Techniques for Communications Networks and Systems (SIMUTOOLS)*. ICST, Marseille, France, 60. <https://doi.org/10.4108/icst.simutools2008.3027>
- [303] Jorge Vargas, Suleiman Alsheiss, Onur Toker, Rahul Razdan, and Joshua Santos. 2021. An overview of autonomous vehicles sensors and their vulnerability to weather conditions. *Sensors* 21, 16 (2021), 5397. <https://doi.org/10.3390/s21165397>
- [304] Dimitrios Varytimidis, Fernando Alonso-Fernandez, Boris Duran, and Cristofer Englund. 2018. Action and Intention Recognition of Pedestrians in Urban Traffic. In *International Conference on Signal-Image Technology & Internet-Based Systems (SITIS)*. IEEE, Las Palmas de Gran Canaria, Spain, 676–682. <https://doi.org/10.1109/SITIS.2018.00109>
- [305] Anirudh Vemula, Katharina Muelling, and Jean Oh. 2018. Social Attention: Modeling Attention in Human Crowds. In *IEEE International Conference on Robotics and Automation (ICRA)*. IEEE, Brisbane, QLD, Australia, 4601–4607. <https://doi.org/10.1109/ICRA.2018.8460504>
- [306] Jo Verhaevert. 2017. Detection of vulnerable road users in blind spots through Bluetooth Low Energy. In *Progress In Electromagnetics Research Symposium (PIERS)* (St. Petersburg). IEEE, St. Petersburg, Russia, 227–231. <https://doi.org/10.1109/PIERS.2017.8261738>
- [307] Viola, Jones, and Snow. 2003. Detecting pedestrians using patterns of motion and appearance. In *IEEE International Conference on Computer Vision*. IEEE, Nice, France, 734–741 vol.2. <https://doi.org/10.1109/ICCV.2003.1238422>
- [308] Benjamin Völz, Karsten Behrendt, Holger Mielenz, Igor Gilitschenski, Roland Siegwart, and Juan Nieto. 2016. A data-driven approach for pedestrian intention estimation. In *IEEE International Conference on Intelligent Transportation Systems (ITSC)*. IEEE, Rio de Janeiro, Brazil, 2607–2612. <https://doi.org/10.1109/ITSC.2016.7795975>
- [309] Huanan Wang, Xinyu Zhang, Zhiwei Li, Jun Li, Kun Wang, Zhu Lei, and Ren Haibing. 2022. IPS300+: a Challenging multi-modal data sets for Intersection Perception System. In *2022 International Conference on Robotics and Automation (ICRA)*. IEEE, Philadelphia, PA, USA, 2539–2545. <https://doi.org/10.1109/ICRA46639.2022.9811699>

- [310] Sijia Wang, Diange Yang, Baofeng Wang, Zijie Guo, Rishabh Verma, Jayanth Ramesh, Christoph Weinrich, Ulrich Kreßel, and Fabian B Flohr. 2021. UrbanPose: A new benchmark for VRU pose estimation in urban traffic scenes. In *2021 IEEE Intelligent Vehicles Symposium (IV)*. IEEE, Nagoya, Japan, 1537–1544. <https://doi.org/10.1109/IV48863.2021.9575469>
- [311] Xiaoyu Wang, Tony X. Han, and Shuicheng Yan. 2009. An HOG-LBP human detector with partial occlusion handling. In *IEEE International Conference on Computer Vision*. IEEE, Kyoto, Japan, 32–39.
- [312] Xijun Wang, Pedro Sandoval-Segura, Chengyuan Zhang, Junyun Huang, Tianrui Guan, Ruiqi Xian, Fuxiao Liu, Rohan Chandra, Boqing Gong, and Dinesh Manocha. 2024. DAVE: Diverse Atomic Visual Elements Dataset with High Representation of Vulnerable Road Users in Complex and Unpredictable Environments. *arXiv:2412.20042* [cs.CV]
- [313] Yu Wang, Xiubao Sui, Yihong Wang, Yuan Liu, and Qian Chen. 2024. Raw infrared image enhancement via an inverted framework based on infrared basic prior. *Expert Systems with Applications* 253 (2024), 124314. <https://doi.org/10.1016/j.eswa.2024.124314>
- [314] Zitian Wang, Zehao Huang, Yulu Gao, Naiyan Wang, and Si Liu. 2024. MV2DFusion: Leveraging Modality-Specific Object Semantics for Multi-Modal 3D Detection. *arXiv:2408.05945* <https://arxiv.org/abs/2408.05945>
- [315] Christian Wojek, Stefan Walk, and Bernt Schiele. 2009. Multi-cue onboard pedestrian detection. In *2009 IEEE conference on computer vision and pattern recognition*. IEEE, IEEE, Miami, FL, USA, 794–801. <https://doi.org/10.1109/CVPR.2009.5206638>
- [316] Nicolai Wojke, Alex Bewley, and Dietrich Paulus. 2017. Simple online and realtime tracking with a deep association metric. In *IEEE International Conference on Image Processing (ICIP)*. IEEE, Beijing, China, 3645–3649. <https://doi.org/10.1109/ICIP.2017.8296962>
- [317] Vincent Albert Wolff and Edmir Khochi. 2024. Mitigating Vulnerable Road Users Occlusion Risk Via Collective Perception: An Empirical Analysis. In *2024 IEEE Intelligent Vehicles Symposium (IV)*. IEEE, Jeju Island, Republic of Korea, 124–128. <https://doi.org/10.1109/IV55156.2024.10588697>
- [318] Minseok Won and Shiho Kim. 2022. Simulation Driven Development Process Utilizing CARLA Simulator for Autonomous Vehicles:. In *Proceedings of the International Conference on Simulation and Modeling Methodologies, Technologies and Applications*. SCITEPRESS, Lisbon, Portugal, 202–209. <https://doi.org/10.5220/0011139300003274>
- [319] Bichen Wu, Alvin Wan, Xiangyu Yue, and Kurt Keutzer. 2018. SqueezeSeg: Convolutional Neural Nets with Recurrent CRF for Real-Time Road-Object Segmentation from 3D LiDAR Point Cloud. In *IEEE International Conference on Robotics and Automation (ICRA)*. IEEE, Brisbane, QLD, Australia, 1887–1893. <https://doi.org/10.1109/ICRA.2018.8462926>
- [320] Dongming Wu, Wencheng Han, Tiancai Wang, Yingfei Liu, Xiangyu Zhang, and Jianbing Shen. 2023. Language Prompt for Autonomous Driving. *arXiv:2309.04379* <https://arxiv.org/abs/2309.04379>
- [321] Haoran Wu, Likun Wang, Sifa Zheng, Qing Xu, and Jianqiang Wang. 2020. Crossing-Road Pedestrian Trajectory Prediction Based on Intention and Behavior Identification. In *IEEE International Conference on Intelligent Transportation Systems (ITSC)*. IEEE, Rhodes, Greece, 1–6. <https://doi.org/10.1109/ITSC45102.2020.9294491>
- [322] Jiaying Wu, J. A. N. van Aardt, Joseph McGlinchy, and Gregory P. Asner. 2012. A Robust Signal Preprocessing Chain for Small-Footprint Waveform LiDAR. *IEEE Transactions on Geoscience and Remote Sensing* 50, 8 (2012), 3242–3255. <https://doi.org/10.1109/TGRS.2011.2178420>
- [323] Huiying Xi, Xia Yuan, Shiwei Wu, Runze Geng, Kaiyang Wang, Yongshun Liang, and Chunxia Zhao. 2025. FOTV-HQS: A Fractional-Order Total Variation Model for LiDAR Super-Resolution with Deep Unfolding Network. In *Computer Vision – ACCV 2024*, Minsu Cho, Ivan Laptev, Du Tran, Angela Yao, and Hongbin Zha (Eds.). Springer Nature Singapore, Singapore, 76–92.
- [324] Aoran Xiao, Jiaxing Huang, Dayan Guan, Fangneng Zhan, and Shijian Lu. 2022. Transfer learning from synthetic to real LiDAR point cloud for semantic segmentation. In *Proceedings of the 36th AAAI Conference on Artificial Intelligence (AAAI-22)*, Vol. 36. Association for the Advancement of Artificial Intelligence (AAAI), Online, 2795–2803. <https://doi.org/10.1609/aaai.v36i3.20183>
- [325] X. Xie, H. Wei, and Y. Yang. 2023. Real-Time LiDAR Point-Cloud Moving Object Segmentation for Autonomous Driving. *Sensors* 23, 1 (2023), 547. <https://doi.org/10.3390/s23010547>
- [326] Hui Xiong, Fabian B. Flohr, Sijia Wang, Baofeng Wang, Jianqiang Wang, and Keqiang Li. 2019. Recurrent Neural Network Architectures for Vulnerable Road User Trajectory Prediction. In *IEEE Intelligent Vehicles Symposium (IV)*. IEEE, Paris, France, 171–178. <https://doi.org/10.1109/IVS.2019.8814275>
- [327] Runsheng Xu, Yi Guo, Xu Han, Xin Xia, Hao Xiang, and Jiaqi Ma. 2021. OpenCDA: An Open Cooperative Driving Automation Framework Integrated with Co-Simulation. In *IEEE International Intelligent Transportation Systems Conference (ITSC)*. IEEE, IEEE, Indianapolis, IN, USA, 1155–1162. <https://doi.org/10.1109/ITSC48978.2021.9564825>
- [328] Runsheng Xu, Xin Xia, Jinlong Li, Hanzhao Li, Shuo Zhang, Zhengzhong Tu, Zonglin Meng, Hao Xiang, Xiaoyu Dong, Rui Song, et al. 2023. V2V4Real: A Real-World Large-Scale Dataset for Vehicle-to-Vehicle Cooperative Perception. In *Proceedings of the IEEE/CVF Conference on Computer Vision and Pattern Recognition*. IEEE, Vancouver, BC, Canada, 13712–13722. <https://doi.org/10.1109/CVPR52729.2023.01318>
- [329] Runsheng Xu, Hao Xiang, Zhengzhong Tu, Xin Xia, Ming-Hsuan Yang, and Jiaqi Ma. 2022. V2X-ViT: Vehicle-to-Everything Cooperative Perception with Vision Transformer. In *Proceedings of the European Conference on Computer Vision (ECCV)*. Springer-Verlag, Berlin, Heidelberg, 107–124. https://doi.org/10.1007/978-3-031-19842-7_7
- [330] Runsheng Xu, Hao Xiang, Xin Xia, Xu Han, Jinlong Li, and Jiaqi Ma. 2022. Opv2v: An open benchmark dataset and fusion pipeline for perception with vehicle-to-vehicle communication. In *2022 International Conference on Robotics and Automation (ICRA)*. IEEE, IEEE, Philadelphia, PA, USA, 2583–2589. <https://doi.org/10.1109/ICRA46639.2022.9812038>
- [331] Alexis Yanez and Sandra Cespedes. 2020. Pedestrians also Have something to Say: Integration of Connected VRU in Bidirectional Simulations. In *IEEE Vehicular Networking Conference (VNC)*. IEEE, New York, NY, USA, 1–4. <https://doi.org/10.1109/VNC51378.2020.9318367>

- [332] Dongfang Yang, Haolin Zhang, Ekim Yurtsever, Keith A. Redmill, and Umit Ozguner. 2022. Predicting Pedestrian Crossing Intention With Feature Fusion and Spatio-Temporal Attention. *IEEE Transactions on Intelligent Vehicles* 7, 2 (June 2022), 221–230. <https://doi.org/10.1109/TIV.2022.3162719>
- [333] Zhenjie Yang, Xiaosong Jia, Hongyang Li, and Junchi Yan. 2024. LLM4Drive: A Survey of Large Language Models for Autonomous Driving. arXiv:2311.01043 <https://arxiv.org/abs/2311.01043>
- [334] De Jong Yeong, Gustavo Velasco-Hernandez, John Barry, and Joseph Walsh. 2021. Sensor and Sensor Fusion Technology in Autonomous Vehicles: A Review. *Sensors* 21, 6 (2021), 2140. <https://doi.org/10.3390/s21062140>
- [335] Shuai Yi, Hongsheng Li, and Xiaogang Wang. 2016. Pedestrian Behavior Understanding and Prediction with Deep Neural Networks. In *European Conference on Computer Vision (ECCV)*. Springer, Amsterdam, The Netherlands, 263–279. https://doi.org/10.1007/978-3-319-46448-0_16
- [336] Junbo Yin, Jianbing Shen, Runnan Chen, Wei Li, Ruigang Yang, Pascal Frossard, and Wenguan Wang. 2024. IS-Fusion: Instance-Scene Collaborative Fusion for Multimodal 3D Object Detection. In *IEEE/CVF Conference on Computer Vision and Pattern Recognition (CVPR)*. IEEE, Seattle, WA, USA, 14905–14915. <https://doi.org/10.1109/CVPR52733.2024.01412>
- [337] Deng Yongqiang, Wang Dengjiang, Cao Gang, Ma Bing, Guan Xijia, Wang Yajun, Liu Jianchao, Fang Yanming, and Li Juanjuan. 2021. BAAI-VANJEE Roadside Dataset: Towards the Connected Automated Vehicle Highway technologies in Challenging Environments of China. arXiv:2105.14370 <https://arxiv.org/abs/2105.14370>
- [338] Fisher Yu, Haofeng Chen, Xin Wang, Wenqi Xian, Yingying Chen, Fangchen Liu, Vashisht Madhavan, and Trevor Darrell. 2020. BDD100K: A diverse driving dataset for heterogeneous multitask learning. In *Proceedings of the IEEE/CVF conference on computer vision and pattern recognition*. IEEE, Seattle, WA, USA, 2636–2645. <https://doi.org/10.1109/CVPR42600.2020.00271>
- [339] Haibao Yu, Yizhen Luo, Mao Shu, Yiyi Huo, Zebang Yang, Yifeng Shi, Zhenglong Guo, Hanyu Li, Xing Hu, Jirui Yuan, et al. 2022. Dair-v2x: A large-scale dataset for vehicle-infrastructure cooperative 3d object detection. In *Proceedings of the IEEE/CVF Conference on Computer Vision and Pattern Recognition*. IEEE, New Orleans, LA, USA, 21361–21370. <https://doi.org/10.1109/CVPR52688.2022.02067>
- [340] P. Yuan, G. Qi, X. Hu, et al. 2023. Characteristics, likelihood and challenges of road traffic injuries in China before COVID-19 and in the postpandemic era. *Humanities and Social Sciences Communications* 10, 1 (2023), 1–8. <https://doi.org/10.1057/s41599-022-01482-0>
- [341] Syed Adnan Yusuf, Arshad Khan, and Riad Souissi. 2024. Vehicle-to-everything (V2X) in the autonomous vehicles domain – A technical review of communication, sensor, and AI technologies for road user safety. *Transportation Research Interdisciplinary Perspectives* 23 (2024), 100980. <https://doi.org/10.1016/j.trip.2023.100980>
- [342] Zhiyuan Zeng, Xingdong Liang, Yanlei Li, and Xiangwei Dang. 2024. Vulnerable Road User Skeletal Pose Estimation Using mmWave Radars. *Remote Sensing* 16, 4 (2024), 633. <https://doi.org/10.3390/rs16040633>
- [343] Stefan Zernetsch, Hannes Reichert, Viktor Kress, Konrad Doll, and Bernhard Sick. 2019. Trajectory Forecasts with Uncertainties of Vulnerable Road Users by Means of Neural Networks. In *IEEE Intelligent Vehicles Symposium (IV)*. IEEE, Paris, France, 810–815. <https://doi.org/10.1109/IVS.2019.8814258>
- [344] Chi Zhang and Christian Berger. 2023. Analyzing Factors Influencing Pedestrian Behavior in Urban Traffic Scenarios using Deep Learning. *Transportation Research Procedia* 72 (2023), 1653–1660. <https://doi.org/10.1016/j.trpro.2023.11.637>
- [345] Chi Zhang and Christian Berger. 2023. Pedestrian Behavior Prediction Using Deep Learning Methods for Urban Scenarios: A Review. *IEEE Transactions on Intelligent Transportation Systems* 24, 10 (Oct. 2023), 10279–10301. <https://doi.org/10.1109/TITS.2023.3281393>
- [346] Chi Zhang, Christian Berger, and Marco Dozza. 2021. Social-IWSTCNN: A Social Interaction-Weighted Spatio-Temporal Convolutional Neural Network for Pedestrian Trajectory Prediction in Urban Traffic Scenarios. In *IEEE Intelligent Vehicles Symposium (IV)*. IEEE, Nagoya, Japan, 1515–1522. <https://doi.org/10.1109/IV48863.2021.9575958>
- [347] Changlong Zhang, Jimin Wei, Shibo Qu, Changying Huang, Jingang Dai, Peipei Fu, Zhixiong Wang, and Xinquan Li. 2023. Implementation of a V2P-Based VRU Warning System With C-V2X Technology. *IEEE Access* 11 (2023), 69903–69915. <https://doi.org/10.1109/ACCESS.2023.3293122>
- [348] Heng Zhang, Elisa Fromont, Sébastien Lefevre, and Bruno Avignon. 2020. Multispectral Fusion for Object Detection with Cyclic Fuse-and-Refine Blocks. In *IEEE International Conference on Image Processing (ICIP)*. IEEE, Abu Dhabi, United Arab Emirates, 276–280. <https://doi.org/10.1109/ICIP40778.2020.9191080>
- [349] Heng Zhang, Elisa Fromont, Sébastien Lefevre, and Bruno Avignon. 2021. Guided Attentive Feature Fusion for Multispectral Pedestrian Detection. In *Winter Conference on Applications of Computer Vision (WACV)*. IEEE, Waikoloa, HI, USA, 72–80. <https://doi.org/10.1109/WACV48630.2021.00012>
- [350] Hongcheng Zhang, Liu Liang, Pengxin Zeng, Xiao Song, and Zhe Wang. 2024. SparseLIF: High-Performance Sparse LiDAR-Camera Fusion for 3D Object Detection. In *European Conference on Computer Vision*. Springer, Springer Nature Switzerland, Milano, Italy, 109–128.
- [351] Jiaming Zhang, Ruiping Liu, Hao Shi, Kailun Yang, Simon Reiß, Kunyu Peng, Haodong Fu, Kaiwei Wang, and Rainer Stiefelhagen. 2023. Delivering Arbitrary-Modal Semantic Segmentation. In *Proceedings of the IEEE/CVF Conference on Computer Vision and Pattern Recognition*. IEEE, Vancouver, BC, Canada, 1136–1147. <https://doi.org/10.1109/CVPR52729.2023.00116>
- [352] Liliang Zhang, Liang Lin, Xiaodan Liang, and Kaiming He. 2016. Is Faster R-CNN Doing Well for Pedestrian Detection? , 443–457 pages.
- [353] Lin Zhang, Kang Yuan, Hongqing Chu, Yanjun Huang, Haitao Ding, Jiawei Yuan, and Hong Chen. 2022. Pedestrian Collision Risk Assessment Based on State Estimation and Motion Prediction. *IEEE Transactions on Vehicular Technology* 71, 1 (Jan. 2022), 98–111. <https://doi.org/10.1109/TVT.2021.3127008>
- [354] Meng Zhang, Laura Quante, Kilian Gröne, and Caroline Schießl. 2023. Interaction Patterns of Motorists and Cyclists at Intersections: Insight from a Vehicle–Bicycle Simulator Study. *Sustainability* 15, 15 (July 2023), 11692. <https://doi.org/10.3390/su151511692>

- [355] Menghan Zhang, Weiwei Xia, and Lianfeng Shen. 2014. Bluetooth Low Energy based motion sensing system. In *2014 Sixth International Conference on Wireless Communications and Signal Processing (WCSP)*. IEEE, Hefei, China, 1–5. <https://doi.org/10.1109/WCSP.2014.6992068>
- [356] Tao Yi Zhang, YuBo Wang, and ZhiCheng Wei. 2023. STGAT: A Spatio-Temporal Graph Attention Network for Travel Demand Prediction. In *International Conference on Networking and Network Applications (NaNA)*. IEEE, Qingdao, China, 434–439. <https://doi.org/10.1109/NaNA60121.2023.00078>
- [357] Junxuan Zhao, Yinfeng Li, Hao Xu, and Hongchao Liu. 2019. Probabilistic Prediction of Pedestrian Crossing Intention Using Roadside LiDAR Data. *IEEE Access* 7 (2019), 93781–93790. <https://doi.org/10.1109/ACCESS.2019.2927889>
- [358] Luda Zhao, Yihua Hu, Xing Yang, Zhenglei Dou, and Linshuang Kang. 2024. Robust multi-task learning network for complex LiDAR point cloud data preprocessing. *Expert Systems with Applications* 237 (2024), 121552. <https://doi.org/10.1016/j.eswa.2023.121552>
- [359] Zhong-Qiu Zhao, Peng Zheng, Shou-Tao Xu, and Xindong Wu. 2019. Object Detection With Deep Learning: A Review. *IEEE transactions on neural networks and learning systems* 30, 11 (November 2019), 3212–3232. <https://doi.org/10.1109/tnnls.2018.2876865>
- [360] G. Zhou, X. Zhou, J. Chen, G. Jia, and Q. Zhu. 2022. LiDAR Echo Gaussian Decomposition Algorithm for FPGA Implementation. *Sensors* 22, 12 (2022), 4628. <https://doi.org/10.3390/s22124628>
- [361] Hao Zhou, Dongchun Ren, Huaxia Xia, Mingyu Fan, Xu Yang, and Hai Huang. 2021. AST-GNN: An attention-based spatio-temporal graph neural network for Interaction-aware pedestrian trajectory prediction. *Neurocomputing* 445 (2021), 298–308. <https://doi.org/10.1016/j.neucom.2021.03.024>
- [362] Xingcheng Zhou, Mingyu Liu, Ekim Yurtsever, Bare Luka Zagar, Walter Zimmer, Hu Cao, and Alois C Knoll. 2024. Vision language models in autonomous driving: A survey and outlook. *IEEE Transactions on Intelligent Vehicles* (2024), 1–20. <https://doi.org/10.1109/TIV.2024.3402136>
- [363] Yuchen Zhou, Guang Tan, Rui Zhong, Yaokun Li, and Chao Gou. 2023. PTT: Progressive Interaction Transformer for Pedestrian Crossing Intention Prediction. *IEEE Transactions on Intelligent Transportation Systems* 24, 12 (Dec. 2023), 14213–14225. <https://doi.org/10.1109/TITS.2023.3309309>
- [364] Zikang Zhou, Jianping Wang, Yung-Hui Li, and Yu-Kai Huang. 2023. Query-Centric Trajectory Prediction. In *IEEE/CVF Conference on Computer Vision and Pattern Recognition (CVPR)*. IEEE, Vancouver, BC, Canada, 17863–17873. <https://doi.org/10.1109/CVPR52729.2023.01713>
- [365] Pengfei Zhu, Longyin Wen, Dawei Du, Xiao Bian, Heng Fan, Qinghua Hu, and Haibin Ling. 2022. Detection and Tracking Meet Drones Challenge. *IEEE Transactions on Pattern Analysis and Machine Intelligence* 44, 11 (2022), 7380–7399. <https://doi.org/10.1109/TPAMI.2021.3119563>
- [366] Q. Zhu. 1991. Hidden Markov model for dynamic obstacle avoidance of mobile robot navigation. *IEEE Transactions on Robotics and Automation* 7, 3 (1991), 390–397. <https://doi.org/10.1109/70.88149>
- [367] Tianjun Zhu and Xiaoxuan Yin. 2020. Image Shadow Detection and Removal in Autonomous Vehicle Based on Support Vector Machine. *Sensors & Materials* 32, 6 (2020), 1969–1979. <https://doi.org/10.18494/sam.2020.2788>
- [368] Chaima Zidi, Patrick Sonni, Nathalie Mitton, Martine Wahl, and Ahmed Meddahi. 2023. Review and Perspectives on the Audit of Vehicle-to-Everything Communications. *IEEE Access* 11 (2023), 81623–81645. <https://doi.org/10.1109/ACCESS.2023.3301182>
- [369] Haosheng Zou, Hang Su, Shihong Song, and Jun Zhu. 2018. Understanding Human Behaviors in Crowds by Imitating the Decision-Making Process. *Proceedings of the AAAI Conference on Artificial Intelligence* 32, 1 (Apr 2018), 7648–7655. <https://doi.org/10.1609/aaai.v32i1.12316>
- [370] Qin Zou, Qin Sun, Long Chen, Bu Nie, and Qingquan Li. 2022. A Comparative Analysis of LiDAR SLAM-Based Indoor Navigation for Autonomous Vehicles. *IEEE Transactions on Intelligent Transportation Systems* 23, 7 (2022), 6907–6921. <https://doi.org/10.1109/TITS.2021.3063477>