

GeoFaaS: An Edge-to-Cloud FaaS Platform

Short Paper

Mohammadreza Malekabbasi, Tobias Pfandzelter, Trever Schirmer, David Bermbach

Technische Universität Berlin & Einstein Center Digital Future

Scalable Software Systems Research Group

{mm,tp,ts,db}@3s.tu-berlin.de

Abstract—The massive growth of mobile and IoT devices demands geographically distributed computing systems for optimal performance, privacy, and scalability. However, existing edge-to-cloud serverless platforms lack location awareness, resulting in inefficient network usage and increased latency.

In this paper, we propose *GeoFaaS*, a novel edge-to-cloud Function-as-a-Service (FaaS) platform that leverages real-time client location information for transparent request execution on the nearest available FaaS node. If needed, *GeoFaaS* transparently offloads requests to the cloud when edge resources are overloaded, thus, ensuring consistent execution without user intervention. *GeoFaaS* has a modular and decentralized architecture: building on the single-node FaaS system *tinyFaaS*, *GeoFaaS* works as a stand-alone edge-to-cloud FaaS platform but can also integrate and act as a routing layer for existing FaaS services, e.g., in the cloud. To evaluate our approach, we implemented an open-source proof-of-concept prototype and studied performance and fault-tolerance behavior in experiments.

Index Terms—Function-as-a-Service, Edge-to-Cloud, Serverless Computing

I. INTRODUCTION

The field of edge and cloud computing holds significant promise for various applications. However, there is a tangible lack of applicability in practice since building and managing an edge-to-cloud system can be complex, hindering widespread adoption [1], [2]. Due to its abstractions, Function-as-a-Service (FaaS) promises to be a suitable approach for an edge-to-cloud application runtime environment [3]–[10]: Developers only need to write individual, by now even stateful [11], code functions while the rest of the application lifecycle is handled by the FaaS provider.

Despite these obvious benefits, current state-of-the-art edge-to-cloud FaaS platforms, e.g., [3]–[5], [12] lack a key feature: geographical context awareness [6]. Considering the geographical location of potentially mobile serverless clients when routing their requests to the nearest serverless node can reduce network traffic and facilitate load balancing [9]. Additionally, in a changing network, physical distance serves as a simple yet effective approximation for network latency [13], [14].

This paper addresses the limitation of inherent geographical context awareness in FaaS platforms. We propose *GeoFaaS* (Geo-aware Function-as-a-Service), a geographically distributed platform operating across the heterogeneous edge-to-cloud continuum. By leveraging client location information, *GeoFaaS* transparently routes function requests to the

nearest available FaaS resource, minimizing network latency for improved performance. Additionally, *GeoFaaS* supports transparent offloading by means of fallback processing in the cloud to handle edge failures resulting from, e.g., overload situations. Building on the single-node FaaS system *tinyFaaS* [3], *GeoFaaS* works as a stand-alone edge-to-cloud FaaS platform. Nevertheless, *GeoFaaS* can use its modular architecture to integrate existing FaaS services, e.g., in the cloud, and also act as a routing layer only.

In summary, we make the following contributions:

- We propose *GeoFaaS*, an edge-to-cloud FaaS platform (Section III).
- We implement a proof-of-concept prototype, available as open-source software¹ (Section IV-A).
- We demonstrate performance and fault-tolerance characteristics of *GeoFaaS* in three experiment scenarios (Section IV-B).

II. BACKGROUND AND RELATED WORK

FaaS systems can facilitate edge computing by being lightweight enough for resource-constrained environments and flexible enough for heterogeneous hardware. Systems like *tinyFaaS* [3], *Sledge* [15], and *CSPOT* [16] exemplify this approach. However, these systems only consider running on a single node, which is inadequate for most real-world applications. Therefore, interconnecting FaaS nodes offers a solution to meet the demands of practical use cases.

There has been a growing interest in edge-to-cloud FaaS in recent works [6]. Baresi et al. [12] discuss a hierarchical FaaS architecture that offloads from edge/fog servers to the cloud, using a centralized orchestrator. Russo et al. [5] present *Serverledge*, a decentralized approach where edge servers within the same pre-defined group, determined by their proximity, collaborate for horizontal offloading. Although *Serverledge* aligns with our work in decentralization, it lacks the capability to guarantee client connections to the nearest server or nearest edge zone. This presents a hurdle, particularly for mobile clients whose physical location and proximity to edge nodes changes frequently. Further, the *Serverledge* cloud offloading necessitates setting the explicit address of cloud for each edge node. Cicconetti et al. [17] present a decentralized FaaS framework for the edge, which routes the requests depending on the connectivity of the routing brokers

Funded by the Bundesministerium für Bildung und Forschung (BMBF, German Federal Ministry of Education and Research) – 16KISK183.

¹<https://github.com/ChaosRez/geoFaaS>

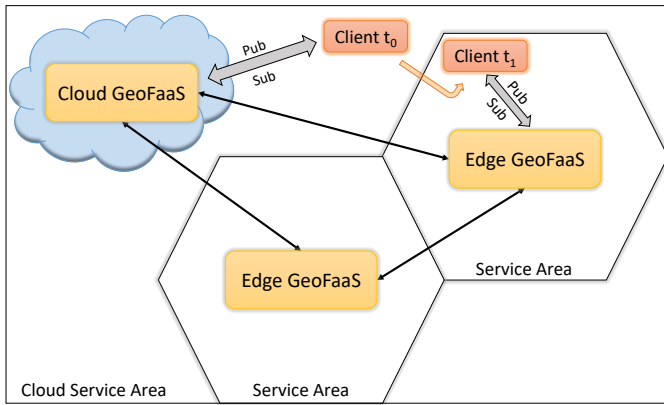


Fig. 1. The *GeoFaaS* system with two *GeoFaaS* nodes deployed on edge and one node deployed on the cloud. The Client at time t_0 is outside of edge service areas, so it communicates with cloud. When client moves to a new service area at t_1 , it will be passed to a new node for further communication by its last responsible node.

to the FaaS nodes and the past execution history. Ciavotta et al. [18] use a peer-to-peer overlay network of routing brokers to make a distributed FaaS platform for the edge. While numerous other studies exist [19]–[21], to our knowledge, none consider clients’ locations in their request routing. This opens up promising possibilities for performance and client experience improvements.

Hasenburg et al. [22] present *GeoBroker*, a publish/subscribe system that leverages the geographical location of clients and designated areas called *geofences*. In their system, publishers must specify a target geofence to reach relevant subscribers within that specific area. This targeted message delivery is achieved through a geo-filtering process called *event geo-check*, ensuring subscribers only receive publications relevant to their location. Similarly, subscribers use the same mechanism to limit their subscription to a targeted area of publishers. In another study, Hasenburg et al. [13] use Rendezvous Points (RP) for dissemination of events and subscriptions in distributed publish/subscribe systems. They introduce *broker areas*, meaning that each *GeoBroker* serves only its own distinct, non-overlapping assigned area. These systems can offer geo-context awareness; however, to our knowledge, they have not yet been integrated with serverless and FaaS systems. While client-side location measurement equipment is necessary, the client needs no interaction with the system for location determination, and most clients already possess this equipment for other purposes. For sake of brevity, we call a single broker node “*GeoBroker*” [22], and distributed *GeoBroker* “*DisGB*” [13].

III. GEOFAAS ARCHITECTURE

Inspired by FBase and FReD [23]–[25], *GeoFaaS* utilizes a node concept, grouping one or more servers at a specific location within the edge-cloud continuum – see Fig. 1. While requiring at least one node, *GeoFaaS* typically leverages numerous nodes distributed across edge and cloud. Edge nodes

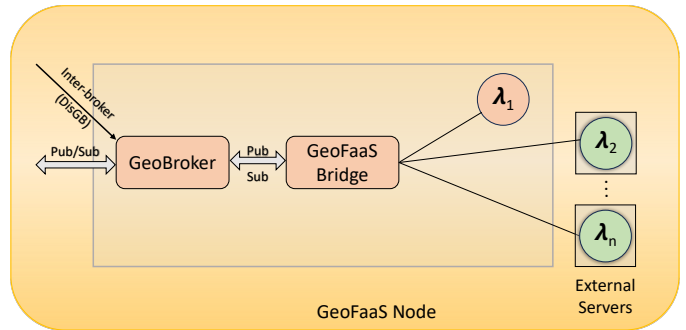


Fig. 2. The *GeoFaaS* node architecture comprises three key elements: *GeoBroker*, which enables location-aware pub/sub messaging, a local FaaS server or a FaaS service running on external servers within the same data center, and the *GeoFaaS Bridge*, a middleware between the other elements.

manage non-overlapping *service areas*, defining their responsibility for clients located within that specific geographical region, a concept introduced by *DisGB* [13]. The cloud acts as a backup mechanism, dynamically handling edge node failures due to FaaS resource limitations or internal crashes.

Each *GeoFaaS* node has three key components: an instance of *GeoBroker* (III-A) as message broker, FaaS servers (III-B) for function execution, and the *GeoFaaS Bridge* (III-C) for connecting the aforementioned elements (See also Fig. 2). Beyond these, there is also a client-side library, the *GeoFaaS* clients (III-D), which handles interaction between application clients and *GeoFaaS* platform.

A. Distributed Geo-Context Aware Message Broker

Within a *GeoFaaS* node, a *GeoBroker* instance is co-located with a *GeoFaaS Bridge* instance (see Fig. 2), either on the same physical machine or within the same data center network. The *GeoBroker* instances running on all the *GeoFaaS* nodes form the distributed *GeoBroker*, *DisGB*. Leveraging a publish/subscribe paradigm and topics, *DisGB* facilitates communication between *GeoFaaS* clients, the *GeoFaaS Bridge*, and intra-node communication, eliminating the need for direct IP address usage. Notably, it establishes a geographically aware distributed publish/subscribe infrastructure, to disseminate information based on the location of publishers and subscribers. For *DisGB* to function, all *GeoBroker* instances must have the same version of node registry. We assume this registry to be relatively static in real use cases, and updates can be fetched from a global registry if necessary. Furthermore, we set *GeoBroker*’s RPs to be near the subscribers.

In order for a client to initiate communication with the system, it has the freedom to target any *GeoBroker* instance (no matter where, possibly cached from a previous request or fetched from DNS) to publish its first request. Then *DisGB* acts as a smart intermediary, directing the request to the geographically closest *GeoFaaS Bridge* (subscriber) to the client. From this point, for any follow-up requests, the client will communicate directly with its responsible *GeoBroker* instance. Note that, disjoint edge broker areas are complemented by the cloud’s broker area, guaranteeing total coverage. This means

that even when a client transitions beyond the boundaries of its current GeoBroker’s area, as depicted in Fig. 1, the current GeoBroker will pass the client to the new GeoBroker. This ensures that each client is connected to the geographically most relevant GeoBroker instance for further communication.

It should be noted that, we have deactivated DisGB’s event geo-check mechanism for *GeoFaaS* Bridge subscription, so that the client does not need to specify the location of the responsible *GeoFaaS* node when publishing its request.

B. FaaS Servers

The modular architecture and extensibility of *GeoFaaS* facilitate the concurrent operation of multiple FaaS servers within a single *GeoFaaS* node. For this, *GeoFaaS* integrates the single-node FaaS system *tinyFaaS* [3] as the default. Nevertheless, we explicitly decided on this modular architecture to assert that *GeoFaaS* can integrate existing FaaS services, e.g., using AWS Lambda for a cloud node instead.

FaaS servers, regardless of their type, expose their available functions through a dedicated endpoint and are called from the *GeoFaaS* Bridge which also receives the function responses. Then for each function running on the FaaS servers, the *GeoFaaS* Bridge subscribes to a topic associated with that function name such that clients’ requests can reach it. Similar to AuctionWhisk [7], [26], we assume that the executables of requested functions have already been deployed independently from *GeoFaaS*. Ideally, such function executable would be deployed on all nodes; *GeoFaaS*, however, will work reliably if the executables have at least been deployed in the cloud.

C. GeoFaaS Bridge

Upon a function request, the *GeoFaaS* Bridge selects a FaaS server for function execution based on servers’ utilization, availability, and other factors. If the initially chosen FaaS server fails to respond, the *GeoFaaS* Bridge tries the next FaaS server serving the function and if there is no such FaaS server, the *GeoFaaS* Bridge will offload the request to the cloud via DisGB. The *GeoFaaS* Bridge employs an autonomous decision-making process, considering various factors, to select a local FaaS server or initiate cloud offloading. This process remains entirely transparent to both the requesting client and the FaaS servers. The cloud-deployed *GeoFaaS* Bridge subscribes to an “offloading topic” for each function, allowing the edge nodes to transparently hand off requests. This Bridge instance additionally subscribes to a separate “direct invocation topic” for each function which can be leveraged by clients to directly invoke a function in the cloud, bypassing the edge if desired. This topic serves as a fallback option in situations where clients fail calling a function on their responsible edge node. While the cloud handles the offloaded traffic, directs client retries, and serves requests outside of edge areas, the whole *GeoFaaS* system adheres to a decentralized paradigm.

As mentioned before, each *GeoFaaS* node has a predefined service area which corresponds to the DisGB broker areas. The *GeoFaaS* Bridge uses this service area as a filter criterion for subscribing to function calls, ensuring only relevant

requests are received. While edge *GeoFaaS* nodes mirror their corresponding GeoBroker’s broker area as their service area, the service area of the cloud covers the entire world.

Each *GeoFaaS* Bridge and its associated GeoBroker instance operate autonomously, making independent decisions within their respective service areas.

D. GeoFaaS Clients

Clients use a library as their intermediary for interacting with DisGB that abstracts the underlying implementation details: to application clients, the library has the same abstraction of synchronous or asynchronous function calls on a non-geodistributed FaaS platform. Even if the client is within a service area, a request targeting a different *GeoFaaS* node is automatically rerouted to the responsible *GeoFaaS* node by the system. The client accordingly gets notified of the *GeoFaaS* node to pick up the response from. Thus, further client requests are directed to the closest *GeoFaaS* node to avoid excessive network trips. This approach provides simplicity and transparency in client communication with the system.

One alternative to centralized cloud monitoring involves client-side retries. While the cloud can theoretically monitor all function calls and intervene in the event of an edge failure after sending an acknowledgment, this approach raises privacy and bandwidth concerns. Instead, the client can proactively employ a retry mechanism triggered by a predefined timeout. Moreover, in the event of a *GeoFaaS* Bridge failure before a client request is sent, the associated GeoBroker instance automatically redirects the request to the cloud, where the cloud will send the result back to the client through the same GeoBroker instance. Note that we rely on GeoBroker’s heartbeat mechanism to detect *GeoFaaS* Bridge’s failure.

To summarize, the client makes sure its request is sent successfully, afterwards checks whether *GeoFaaS* node has received it and then waits for the function result. If none was successful, the client tries calling again directly to the cloud *GeoFaaS* via the “direct invocation topic”.

IV. EVALUATION

To evaluate *GeoFaaS*, we implemented an open-source proof-of-concept prototype (IV-A) and studied its performance and fault-tolerance behavior in three experiments (IV-B).

TABLE I
TOPICS CREATED BY *GeoFaaS* FOR THE *f1* FUNCTION.

#	Topic	Explanation
1	/f1/call	Client calls function (Bridge subscribes)
2	/f1/ack	Bridge acknowledges call (client subscribes)
3	/f1/result	Client subscribes for result (Bridge publishes)
4	/f1/nack	Edge Bridge offloads call (Cloud subscribes)
5	/f1/call/retry	Client direct cloud call (Cloud subscribes)

A. Proof-of-Concept Implementation

We implement the *GeoFaaS* Bridge and the client library in Kotlin and use *tinyFaaS*’ HTTP endpoint. For each deployed

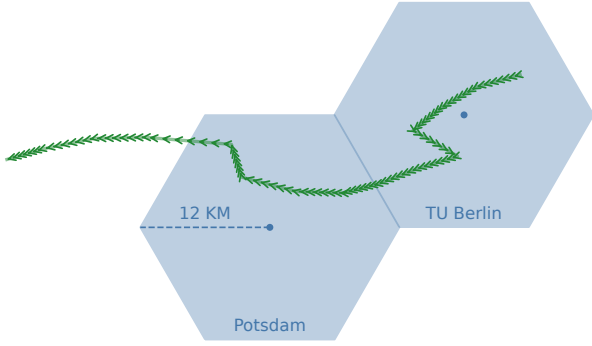


Fig. 3. Used service areas for edge brokers in experiments, illustrating client movement as described in section IV-B1.

function, we create five topics in DisGB. In case of an *f1* function, the specific topics used are detailed in Table I. Upon calling a function via `/call`, the *GeoFaaS* client actively listens for both the `/ack` and `/result` topics associated with the function, ensuring it receives both an acknowledgment of its request and the function’s result. The cloud is responsible for the requests outside all (edge) service areas, therefore its subscription geofence is the world. Unlike the cloud, the edge subscribes only to `/call` topics per function. As indicated in Table I, for each function, the cloud subscribes to two additional topics: one for direct client calls in case of unresponsive edges (retry by cloud), and another for edge nodes signaling their inability to serve a request. In the following experiments, we deactivate “retry by cloud”, as we expect results to be delivered without needing the `/call/retry` topic for direct cloud calls.

B. Experiments

We present a series of experiments to demonstrate *GeoFaaS* under various conditions. The next section describes the setup shared by all experiments, subsequent sections explore specific scenarios: *Distance/Latency Change* (IV-B1), *High Load* with transparent offloading (IV-B2), and system resilience against *GeoFaaS* Bridge failure (IV-B3). Each experiment was repeated three times. As all runs showed similar results, we report the results of a representative run for each scenario.

Environment Overview: For more realistic experiments, the cloud node is deployed on a Google Cloud Platform (GCP) VM with 4 vCPUs and 4 GB of RAM (“e2-highcpu-4”), with almost the same operating system as edge servers. The cloud node is located in London (“europe-west2-c”). We measure the average ping latency at 25ms from our local network, covering the path from both the edge network and the client network to the cloud. Two additional edge nodes are deployed on Raspberry Pi 4 B devices within the local network, each equipped with 4-core ARM processor and 4 GB of RAM. We define hexagonal service areas with a circumcircle radius of 12 km for edge nodes, as illustrated in Fig. 3. For consistency, clients are also run on an individual Raspberry Pi 4 B unit.

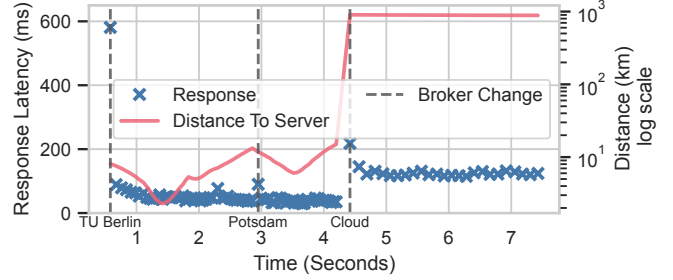


Fig. 4. Each client’s movement is followed by a function call, with response latencies plotted in blue (ms). The red line shows client-to-server distance (km), and vertical lines indicate switching to a new *GeoFaaS* node based on location updates.

Each mentioned server has their *tinyFaaS* and *GeoBroker* instance running locally with the same version of JVM. To make the setup more realistic, we use `tc` to inject an artificial 5ms delay into edge-to-edge communication. Note that all *tinyFaaS* instances run the “sieve” function (prime calculation below 10k), available as a benchmark in *tinyFaaS* [3]. We observed that the same function runs approximately x2 faster on average on the cloud (3ms vs 6ms), which is consistent with our expectation that edge devices are more resource-constrained than cloud devices. As required by DisGB, each node has a copy of the DisGB registry containing `ip:port` tuples and broker areas. All *GeoFaaS* Bridge instances use the local broker areas as their service areas, only the cloud-deployed instance subscribes to the whole world.

1) **Distance/Latency Change Scenario:** Motivated by the goal of demonstrating geographical distribution transparency for clients, the *Distance/Latency Change* scenario evaluates the efficacy of geographical routing by analyzing the impact of client proximity to *GeoFaaS* node on latency, including handovers. In this experiment we use both of the edge nodes, one located in Potsdam and one at TU Berlin.

A client device initiates function calls while traversing a path from northern Berlin to western Potsdam (see Fig. 3). Initially, the client connects to the TU Berlin edge node, and for the remaining 98 locations, it transmits a location update followed by a function call request.

Results: As Fig. 4 shows, there are peaks for the so-called cold start, switching to the Potsdam edge, and switching to the cloud, respectively. The red line shows the distance of the client from the responding server, and vertical lines show handover to another broker. Fig. 4 presents response times that encompass location updates. While edge servers demonstrate consistent latencies, cloud responses exhibit expected increases due to physical distance. This confirms the direct impact of server distance on response latency and the effectiveness of *GeoFaaS* in routing client requests to the closest FaaS server.

2) **High Load Scenario:** This section demonstrates the ability of *GeoFaaS* to maintain continuous service transparently, ensuring clients do not need to intervene when requests are offloaded by *GeoFaaS*. As the focus of this scenario is

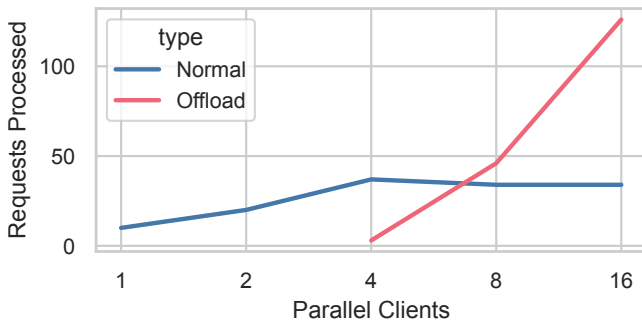


Fig. 5. Breakdown of processed requests: Edge responses (“Normal”) and cloud responses (“Offload”) across various number of parallel clients.

testing the offloading functionality, this experiment comprises just one edge and one cloud server. To this end, we employ a computationally intensive function to push the edge server to its limits, thereby increasing the likelihood of requests being offloaded to the cloud for processing. The function difficulty is increased to calculate prime numbers under 1 million (instead of 10k) on both servers to further overload the edge server. We also set the client’s “result timeouts” to be high to prevent it from retrying while its request is being processed.

In this scenario each non-moving client calls at a frequency of one call per second and makes a total of 10 calls. The number of clients varies from 1, 2, 4, 8, to 16 for each experiment. Each load setup involves 3 identical experimental runs, and as the outcomes were remarkably similar, we present just one result per load. The clients’ initialization is established using synchronized threads. Each client call triggers launch of a new thread, independent of the completion status of the preceding request. Moreover, *GeoFaaS* edge offloads requests either when receiving a bad HTTP response code (outside the 200 range), or the HTTP call has a timeout (10 seconds). We measure how increasing the clients load affect the number of offloads.

Results: Fig. 5 shows the number of requests processed by the cloud (“Offload”) and by the edge (“Normal”) depending on the number of parallel clients (i.e., load). As Fig. 5 suggests, there are no offloads with 1 and 2 clients. Offloading starts to occur in some 4-clients experiments. We observe that for the 1, 2, and 4 parallel clients, the experiments take almost 10 seconds, meaning that each call is responded below or equal to 1 second. For 8 and 16 clients, however, the experiments take about 18 and 25 seconds, respectively. This experiment demonstrates *GeoFaaS*’s successful facilitation of transparent offloading for incoming requests via DisGB from edge nodes, guaranteeing uninterrupted client response delivery under load.

3) Outage Scenario: We chose this scenario to demonstrate that even in the event of a complete failure in an edge *GeoFaaS* Bridge while serving its clients, the system continues to operate, ensuring that clients receive a response from the cloud.

Similar to Section IV-B2, one single edge and one cloud node are used. Since certain requests might reach the edge

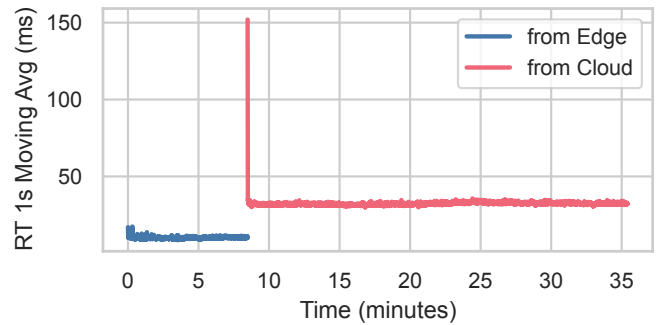


Fig. 6. One-second moving average of response latency for 100k client calls: After 50k responses, edge node failure routes remaining requests to the cloud. Client timeouts during edge shutdowns necessitate retries.

during its shutdown and remain unprocessed, *GeoFaaS* clients are allowed to retry once. and the edge *GeoFaaS* is set to process 50,000 requests (half) and shutdown.

In this scenario, a stationary client initiates 100,000 call requests to the edge node. The edge node processes the first half of these requests before shutting down, after which the remaining requests are handled by the cloud. Unlike the approach described in Section IV-B2, the client utilizes a wait-for-response strategy.

Results: In Fig. 6, the outage is visible as a latency peak, indicating client retries when the edge Bridge receives a request during shutdown. The blue and red lines depict one-second rolling moving average response times. The edge (blue) exhibits a mean response time of 9 ms, while the cloud (red) demonstrates a mean response time of 29 ms. Each experiment lasted approximately 35 minutes. This experiment shows that a reliable DisGB can transparently route the requests to the cloud in case of a *GeoFaaS* Bridge failure. Consequently, it successfully demonstrates that the *GeoFaaS* leveraged by a reliable DisGB, continues routing requests to the cloud, even in case of a *GeoFaaS* Bridge failure at the edge.

V. CONCLUSION AND FUTURE WORK

This work addressed the growing demand for geographically distributed computing by proposing *GeoFaaS*, a novel edge-to-cloud FaaS platform. *GeoFaaS* leverages real-time client location information to transparently route function calls to the nearest available FaaS resource, minimizing network hops and latency. Additionally, it showed seamless execution with a cloud node, even with limited edge resources. We developed and evaluated an open-source proof-of-concept prototype, demonstrating the feasibility and effectiveness of *GeoFaaS*.

In future work, we aim to focus on optimizing function placement to ensure functions are deployed in locations that minimize latency and maximize resource utilization. Additionally, we will explore and experiment optimized policies for FaaS server selection or cloud offloading based on factors such as utilization and resource availability.

REFERENCES

- [1] N. Mohan, L. Corneo, A. Zavodovski, S. Bayhan, W. Wong, and J. Kangasharju, "Pruning edge research with latency shears," in *Proceedings of the HotNets 2020*, 2020, pp. 182–189.
- [2] D. Bermbach, F. Pallas, D. García Pérez, P. Plebani, M. Anderson, R. Kat, and S. Tai, "A research perspective on fog computing," in *Proceedings of the 2nd Workshop on IoT Systems Provisioning & Management for Context-Aware Smart Cities*, Nov. 2017, pp. 198–210.
- [3] T. Pfandzelter and D. Bermbach, "tinyFaaS: A lightweight faas platform for edge environments," in *Proceedings of the Second IEEE International Conference on Fog Computing (ICFC 2020)*, Apr. 2020, pp. 17–24.
- [4] G. George, F. Bakir, R. Wolski, and C. Krintz, "Nanolambda: Implementing functions as a service at all resource scales for the internet of things," in *2020 IEEE/ACM Symposium on Edge Computing (SEC)*. IEEE, 2020, pp. 220–231.
- [5] G. R. Russo, T. Mannucci, V. Cardellini, and F. L. Presti, "Serverledge: Decentralized function-as-a-service for the edge-cloud continuum," in *Proceedings of the 2023 IEEE International Conference on Pervasive Computing and Communications (PerCom)*, 2023, pp. 131–140.
- [6] B. Oliveira, N. Ferry, H. Song, R. Dautov, A. Barišić, and A. R. Da Rocha, "Function-as-a-service for the cloud-to-thing continuum: a systematic mapping study," in *Proceedings of the 8th International Conference on Internet of Things, Big Data and Security-IoTBDS*, 2023, pp. 82–93.
- [7] D. Bermbach, J. Bader, J. Hasenburger, T. Pfandzelter, and L. Thamsen, "Auctionwhisk: Using an auction-inspired approach for function placement in serverless fog platforms," *Software: Practice and Experience*, vol. 52, no. 2, pp. 1143–1169, 2021.
- [8] P. Raith, S. Nastic, and S. Dustdar, "Serverless edge computing—where we are and what lies ahead," *IEEE Internet Computing*, vol. 27, no. 3, pp. 50–64, 2023.
- [9] M. S. Aslanpour, A. N. Toosi, C. Cicconetti, B. Javadi, P. Sbarski, D. Taibi, M. Assuncao, S. S. Gill, R. Gaire, and S. Dustdar, "Serverless edge computing: vision and challenges," in *Proceedings of the 2021 Australasian Computer Science Week Multiconference*, 2021, pp. 1–10.
- [10] D. Bermbach, A. Chandra, C. Krintz, A. Gokhale, A. Slominski, L. Thamsen, E. Cavalcante, T. Guo, I. Brandic, and R. Wolski, "On the future of cloud engineering," in *Proceedings of the 9th IEEE International Conference on Cloud Engineering*, Oct. 2021, pp. 264–275.
- [11] T. Pfandzelter and D. Bermbach, "Enoki: Stateful distributed faas from edge to cloud," in *Proceedings of the 2nd International Workshop on Middleware for the Edge*, ser. MiddleWEdge '23. New York, NY, USA: ACM, Dec. 2023, pp. 19–24. [Online]. Available: <https://doi.org/10.1145/3630180.3631203>
- [12] L. Baresi and D. F. Mendonça, "Towards a serverless platform for edge computing," in *Proceedings of the 2019 IEEE International Conference on Fog Computing (ICFC)*, 2019, pp. 1–10.
- [13] J. Hasenburger and D. Bermbach, "DisGB: Using geo-context information for efficient routing in geo-distributed pub/sub systems," in *Proceedings of the 13th IEEE/ACM International Conference on Utility and Cloud Computing (UCC 2020)*, Dec. 2020, pp. 67–78.
- [14] T. E. Ng and H. Zhang, "Predicting internet network distance with coordinates-based approaches," in *Proceedings of the Proceedings. Twenty-First Annual Joint Conference of the IEEE Computer and Communications Societies*, 2002, pp. 170–179.
- [15] P. K. Gadepalli, S. McBride, G. Peach, L. Cherkasova, and G. Parmer, "Sledge: A serverless-first, light-weight wasm runtime for the edge," in *Proceedings of the 21st International Middleware Conference*, 2020, pp. 265–279.
- [16] R. Wolski, C. Krintz, F. Bakir, G. George, and W.-T. Lin, "Cspot: Portable, multi-scale functions-as-a-service for iot," in *Proceedings of the 4th ACM/IEEE Symposium on Edge Computing*, 2019, pp. 236–249.
- [17] C. Cicconetti, M. Conti, and A. Passarella, "A decentralized framework for serverless edge computing in the internet of things," *IEEE Transactions on Network and Service Management*, vol. 18, no. 2, pp. 2166–2180, 2020.
- [18] M. Ciavotta, D. Motterlini, M. Savi, and A. Tundo, "Dfaas: Decentralized function-as-a-service for federated edge computing," in *Proceedings of the 2021 IEEE 10th International Conference on Cloud Networking (CloudNet)*, 2021, pp. 1–4.
- [19] R. Hetzel, T. Kärkkäinen, and J. Ott, "μactor: Stateful serverless at the edge," in *Proceedings of the 1st Workshop on Serverless mobile networking for 6G Communications*, 2021, pp. 1–6.
- [20] C. P. Smith, A. Jindal, M. Chadha, M. Gerndt, and S. Benedict, "Fado: FaaS functions and data orchestrator for multiple serverless edge-cloud clusters," in *Proceedings of the 2022 IEEE 6th International conference on fog and edge computing (ICFEC)*, 2022, pp. 17–25.
- [21] F. Lordan, D. Lezzi, and R. M. Badia, "Colony: Parallel functions as a service on the cloud-edge continuum," in *Proceedings of the European Conference on Parallel Processing*, 2021, pp. 269–284.
- [22] J. Hasenburger and D. Bermbach, "Geobroker: Leveraging geo-context for iot data distribution," *Elsevier Computer Communications*, vol. 151, pp. 473–484, 2020.
- [23] T. Pfandzelter, N. Japke, T. Schirmer, J. Hasenburger, and D. Bermbach, "Managing data replication and distribution in the fog with fred," 2023.
- [24] J. Hasenburger, M. Grambow, and D. Bermbach, "Fbase: A replication service for data-intensive fog applications," TU Berlin & ECDF, Mobile Cloud Computing Research Group, Tech. Rep., 2019.
- [25] —, "Towards A Replication Service for Data-Intensive Fog Applications," in *Proceedings of the 35th ACM Symposium on Applied Computing, Posters Track (SAC 2020)*. ACM, 2020.
- [26] D. Bermbach, S. Maghsudi, J. Hasenburger, and T. Pfandzelter, "Towards auction-based function placement in serverless fog platforms," in *Proceedings of the Second IEEE International Conference on Fog Computing*, Apr. 2020, pp. 25–31.