
A GENERAL FRAMEWORK FOR DISTRIBUTED APPROXIMATE SIMILARITY SEARCH WITH ARBITRARY DISTANCES

A PREPRINT

• **Elena Garcia-Morato***
CETINIA-DSLAB
Universidad Rey Juan Carlos
Madrid, Spain
elena.garciamorato@urjc.es

• **Maria Jesús Algar**
CETINIA-DSLAB
Universidad Rey Juan Carlos
Madrid, Spain
mariajesus.algar@urjc.es

• **Cesar Alfaro**
CETINIA-DSLAB
Universidad Rey Juan Carlos
Madrid, Spain
cesar.alfaro@urjc.es

• **Felipe Ortega**
CETINIA-DSLAB
Universidad Rey Juan Carlos
Madrid, Spain
felipe.ortega@urjc.es

• **Javier Gomez**
CETINIA-DSLAB
Universidad Rey Juan Carlos
Madrid, Spain
javier.gomez@urjc.es

• **Javier M. Moguerza**
CETINIA-DSLAB
Universidad Rey Juan Carlos
Madrid, Spain
javier.moguerza@urjc.es

August 8, 2024

ABSTRACT

Similarity search is a central problem in domains such as information management and retrieval or data analysis. Many similarity search algorithms are designed or specifically adapted to metric distances. Thus, they are unsuitable for alternatives like the cosine distance, which has become quite common, for example, with embeddings and in text mining. This paper presents GDASC (General Distributed Approximate Similarity search with Clustering), a general framework for distributed approximate similarity search that accepts arbitrary distances. This framework can build a multilevel index structure, by selecting a clustering algorithm, the number of prototypes in each cluster and any arbitrary distance function. As a result, this framework effectively overcomes the limitation of using metric distances and can address situations involving cosine similarity or other non-standard similarity measures. Experimental results using k -medoids clustering in GDASC with real datasets confirm the applicability of this approach for approximate similarity search, improving the performance of extant algorithms for this purpose.

Keywords Data indexing · Approximate similarity search · Arbitrary distance · Clustering · Unsupervised learning

1 Introduction

The goal of similarity search is to find elements from a dataset, represented by feature vectors in a multidimensional space, similar to a given query object according to a similarity or dissimilarity measure. Numerous data indexing methods, collectively known as access methods, have been proposed to speed up this task. Nevertheless, their performance remains strongly conditioned by complications inherent to dataset representation in high-dimensional and sparse spaces. These algorithms are often designed to handle data with spatial components or to operate within a low-dimensional vector space. However, they become unusable in high-dimensional spaces, where each element is characterised by numerous features, due to the *Curse of Dimensionality* Böhm et al. [1]. In such spaces, the distance between elements becomes increasingly uniform, making it challenging to differentiate between them. Analogous issues arise when the number of dimensions significantly exceeds the number of data elements. Moreover, several studies [2] indicate that in spaces exceeding 10 dimensions exact similarity search methods rarely outperform exhaustive scanning.

*Corresponding author. This article is currently under peer-review. All datasets are either publicly available or can be completely reproduced following the guidance provided in the associated references.

To address these challenges, researchers have explored various techniques to reduce the dimensionality or transform the feature space to make high-dimensional data easier to manage. A common approach is using dimensionality reduction techniques such as Principal Component Analysis (PCA) and t-Distributed Stochastic Neighbour Embedding (t-SNE) [3]. These techniques project data into lower-dimensional spaces while preserving as much variance or similarity structure as possible. However, these methods are not sufficient, especially if the intrinsic dimensionality remain high after the conversion.

At the same time, approximate similarity search methods have become increasingly important since they attain a practical balance between accuracy and computational efficiency. Methods such as Locality-Sensitive Hashing (LSH) [4] and Random Projection Trees [5] aim to quickly identify nearest neighbours by mapping high-dimensional data into a space where proximity is preserved with high probability. These methods have proven effective in reducing the computational burden associated with high-dimensional similarity searches, although they introduce some trade-offs in terms of accuracy.

Furthermore, hierarchical and partitioning-based methods have also been proposed for multidimensional data search. Methods such as the Ball-Tree [6] or the KD-Tree [7] divide the data space into hierarchical structures, accelerating queries by reducing the number of required distance calculations. However, the performance of these structures may degrade as dimensionality increases and, hence, more robust indexing structures must be used for high-dimensional spaces.

Recent advances have focused on using machine learning models to improve similarity search in high-dimensional spaces. One such approach is deep learning embeddings, where neural networks are trained to map high-dimensional data into lower-dimensional vectors that preserve similarity relationships, which have offered significant improvements in different applications [8]. Although effective, these methods also require significant computing resources and extensive training data to achieve optimal performance.

Finally, the development of similarity search methods highlights a permanent trade-off between computational efficiency and accuracy in addressing high-dimensional data. Future research is likely to continue focusing on hybrid approaches that combine traditional indexing methods with advanced machine learning techniques to push the boundaries of what can be achieved in high-dimensional similarity search. In this regard, it is also worth noticing the emergence of new datasets demanding non-metric distances. In practice, this additional prerequisite discards many existing methods for exact or approximate similarity search that has been conceived specifically for metric spaces.

To overcome these limitations, this paper introduces GDASC, a novel framework that allows arbitrary distances by employing different clustering algorithms that can assign a representative element to each cluster. These properties turn GDASC into a versatile tool that can be adapted to the specific traits of any dataset (high dispersion, high dimensionality, outliers, etc.), seeking for optimal results. This approach can utilise multiple ℓ_p norms besides the Euclidean distance or even other distance functions, such as cosine distance, making it suitable for a broader spectrum of problems. To comprehensively evaluate its performance, an extensive series of experiments will be conducted across datasets varying in type, size, dimensionality, and sparsity.

The paper adheres to the following structure. Section 2 reviews previous research related to similarity search. Section 3 describes GDASC, emphasising the potential for enhancing the algorithm’s performance by exploring the application of other distance functions beyond the Euclidean one. The findings of four empirical experiments carried out over real-world datasets with quite diverse attributes are presented in Section 4. These tests compare GDASC performance with other well-known algorithms, such as FLANN and PyNN. The implications of using arbitrary distances and different clustering algorithms in similarity searches are discussed in Section 5. Finally, Section 6 recaps the main conclusions of this work and suggests promising lines for future work.

1.1 Contributions

The potential for achieving improved results, coupled with the lack of prior empirical studies that validate this proposal and the need for learning paradigms applicable to a wider range of dissimilarity measures [9], justifies our efforts to explore alternative distance metrics for data indexing. This endeavour is aimed at challenging the misconception we have identified and fostering a deeper understanding of the significant impact of using alternative distance metrics when working with high-dimensional data [10].

- Proposing GDASC, a versatile framework for data indexing that supports the use of arbitrary distances by employing different clustering algorithms for the bottom-up construction of the index tree, such as k -medoids.
- Evaluating the performance of multiple ℓ_p norms or Minkowski distances as well as cosine distance for approximate k -nearest neighbour search. This assessment involves testing GDASC against other state-of-the-art

methods to illustrate that the selection of a suitable distance function, while considering the features of the target dataset, significantly impacts performance when searching for reasonably similar regions.

2 Background and related work

This section provides minimal background on the concepts and strategies underlying similarity search methods, including the description of current similarity search algorithms.

2.1 Similarity search

Similarity search [11, 12, 13] is an essential technique underpinning applications in a wide range of fields, including but not limited to information retrieval [14], computer vision [15], machine learning [16] and bioinformatics [17, 18]. It is an information retrieval technique involving a set of objects characterised by feature vectors and represented as points in a multidimensional space. The goal is to find the closest (most similar) object to a given query, typically determined by some similarity or dissimilarity measure, often expressed as a distance between two objects.

Let \mathcal{X} denote a set of objects represented by feature vectors in a multidimensional space and $\delta : \mathcal{X} \times \mathcal{X} \mapsto \mathbb{R}$ is a function that assigns a real number $\delta(a, b)$ to each pair of objects $a, b \in \mathcal{X}$, indicating the distance between them. Thus, given a query object $q \in \mathcal{X}$, similarity search can deal with different scenarios, as depicted in Figure 1 [12]:

- *Range query*: Finding all objects of \mathbb{X} within a specified threshold around q . Formally, retrieving $S = \{o_i \mid \delta(o_i, q) \leq r, \forall o_i \in \mathbb{X}\}$.
- *Nearest-neighbour query*: Finding the set of objects in \mathbb{X} that are closest to q , that is, $S = \{o_i \in \mathbb{X} \mid \delta(o_i, q) \leq \delta(o_n, q), \forall o_n \in \mathbb{X}\}$. The k -nearest neighbours method is recognised as the primary approach in this type of search, involving the identification of the k closest objects to q within \mathbb{X} . Identifying the k -nearest neighbours is a fundamental method in machine learning classification.

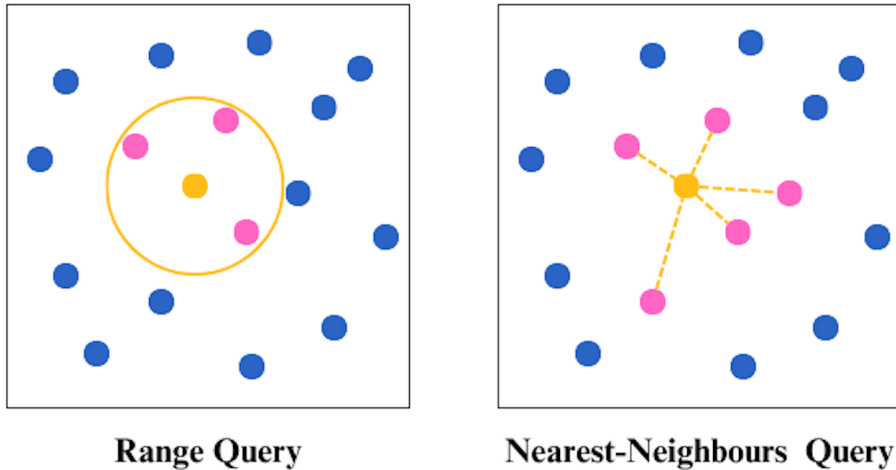


Figure 1: Conceptual representation of several types of query searches.

Many approaches to accelerate similarity queries have been proposed, most of them based on access methods. These methods use efficient indexing structures that divide the representation space into regions defined by a distance function. Access methods include a wide range of techniques, ranging from exact methods to approximate solutions, and adaptations designed for distributed computing systems.

2.2 Algorithms for similarity search

Exact similarity search methods identify the completely accurate result set for a query by using the absolute positions of objects to group elements and search for similar instances. These methods are categorised as Point Access Methods (PAM) for point-based elements, and Spatial Access Methods (SAM) for elements with spatial dimensions, such as lines, polygons or higher-dimensional polyhedra. The general acronym SAM is commonly used in the research literature to

refer to both categories of indexing strategies in vector spaces [14]. These approaches are most effective with elements represented in a relatively small number of dimensions, making the *Curse of Dimensionality* in high-dimensional spaces one of the biggest challenges in data science today.

Metric Access Methods (MAM) provide a general framework for similarity search problems within metric spaces [11, 13], exploiting specific properties like the triangle inequality to partition the metric space into subspaces, effectively filtering out portions of the dataset that cannot contain valid results for a query. On the one hand, MAM exact search can be expensive in terms of computational time and updating the index structure due to dynamic data. On the other hand, MAM indexes have serious problems in efficiently reducing the search for candidate elements in a query when dealing with high-dimensional data. There are many MAM for queries in metric spaces, some of which use clustering algorithms, such as k -means [19] or k -medoids [20], to recursively partition the entire set of elements creating a hierarchical structure (tree) of nested clusters.

Approximate indexing methods strike a balance between accuracy and speed, making them applicable to both vector and metric spaces [21]. Despite potential inaccuracies in the results, they provide a faster response by minimising distance calculations. These methods are particularly useful in contexts where exact approaches are hampered by the computational burden of exhaustive scans, especially in high-dimensional datasets or scenarios involving large amounts of data

Rather than computing the exact result set for a query, approximate similarity search algorithms use various strategies (e.g., transforming the feature space, reducing the number of pairwise distances computed) to identify a reduced set of candidate items that are likely to be highly similar. Some of the most commonly used approximate algorithms for speed up similarity search are tree-based methods [22], hashing-based methods [23] and graph-based methods [24].

Tree-based methods divide the high-dimensional space hierarchically, grouping similar objects in the same partition as leaf nodes. In addition, objects called representatives are often used to represent each partition. Thus, each node stores the representatives, the objects in the covered partition, and their distances to the representatives. When a search query is performed, the query object is first compared to the representatives of each partition, which reduces the overall search time. Popular tree-based methods include Vantage Point Tree (VP-tree) [25], M-tree [26] and Slim-Tree [27]. More recently, several methods have been proposed to optimise the structure of the disk index, such as HD-Index [28], or methods that focus on parallel or distributed processing, such as Hercules [29] and TARDIS [30], respectively.

Hashing-based methods aim to transform objects into low-dimensional representations, called hash codes [31]. The hash codes are short sequences of bits designed to preserve the similarity between the original objects, ensuring that similar objects are mapped to similar codes. These methods are typically divided into data dependent and data independent approaches. Data dependent methods, based on machine learning or deep learning algorithms, use the underlying structure and distribution of data to design hash functions, resulting in more accurate and meaningful hash codes. Some methods based on this approach are BoostMap [32], Sequential Projection Learning Hashing (SPLH) [33], K-Means Hashing (KMH) [34] and Deep Hashing Network architecture for supervised hashing (DHN) [35]. In contrast, data independent methods, such as LSH [4], use random projections to map samples in a feature space without requiring detailed knowledge of the data.

Graph-based methods exploit the inherent structure of data by representing it as a graph, where nodes correspond to data points and edges represent the similarity relationship between the connecting pair of nodes [24]. This approach facilitates the retrieval of similar objects through graph traversal algorithms, which can efficiently narrow down the search space. Several graph methods have been proposed, such as k -Nearest Neighbour Graph (KNNG) [36], NN-Descent [37], Hierarchical Navigable Small World Graph (HNSW) [38], Fast Approximate Nearest Neighbour Graph (FANNG) [39] and Navigating Spreading-out Graph (NSG) [40].

2.3 Using different distance functions

The dissimilarity value captures the notion of closeness between two objects, which is interpreted as a distance in a suitable space. A distance function that avoids introducing any correlation between features, such as the Minkowski distance [41] or ℓ_p norm, can quantify this value [42]. The Manhattan or city block distance (ℓ_1 norm), the Euclidean distance (ℓ_2 norm), and the Chebyshev distance (ℓ_∞ norm) are typical instances of this family. Many indexing structures and algorithms have commonly relied on the Euclidean distance, derived from its conventional use in two- or three-dimensional spatial applications.

However, several drawbacks arise when dealing with high-dimensional problems, an effect widely known as the *Curse of Dimensionality*. As the number of dimensions increases, the volume of the space grows exponentially, and the density of points in the space decreases. This sparsity poses a challenge in accurately measuring distances and similarities between data elements, since proximity becomes less meaningful. Consequently, elements can be very far apart, even

though they are close according to a metric such as the Euclidean distance. This effect increases the computational complexity of algorithms and operations performed in high-dimensional spaces, often resulting in slower and less efficient computations. For this reason, several authors have pointed out that, due to the *Curse of Dimensionality*, it is very costly to find the exact nearest neighbour in high-dimensional Euclidean spaces [43, 44].

As a result, although Euclidean spaces reflect an intuitive conception of distance, it is challenging to extrapolate this natural assumption with high-dimensional data. Moreover, traditional clustering algorithms, such as k -means, often specify the Euclidean distance as the preferred metric without considering other possibilities. This choice brings in a self-imposed limitation that may produce results far from the best [45, 46, 9].

In recent years, several surveys [47, 48, 49] have addressed the evaluation of alternative metrics for similarity searches across spaces of diverse topology, a burgeoning topic offering insights into the most suitable similarity measures for different problems and contributing to the ongoing development of new methods for similarity search.

Therefore, we aim to introduce GDASC, an algorithm that enables the integration of arbitrary distances through the use of data partitioning algorithms that generate Voronoi regions and assign a prototype for each of these regions. Specifically, the utilisation of several clustering algorithms, such as k -medoids, allows for the incorporation of multiple ℓ_p norms or even other metrics for specific contexts, facilitating parametrisation with different distances and the execution of validation experiments. Our findings demonstrate the feasibility of employing diverse distances beyond the Euclidean metric, highlighting the potential for achieving superior results in data indexing, contingent upon the specific characteristics of the dataset.

3 Methodology

This section describes a new data indexing framework called GDASC. First, it illustrates the properties and structure of GDASC. Then, it delves into the characteristics of different distance metrics, emphasising the inherent limitations in k -means. Aside from this traditional clustering algorithm, GDASC accepts other clustering algorithms such as k -medoids, which can exploit the properties of non-Euclidean or even non-metric distance functions for specific datasets. The design of experimental tests is described in Subsections 3.4, 3.5, and 3.6, including the metrics used to assess performance, state-of-the-art algorithms for comparison, and the datasets selected to gauge their effectiveness.

3.1 GDASC

GDASC is a versatile framework for data indexing as it can adopt different clustering algorithms and distance functions. Figure 2 depicts the three main blocks of the framework: Dataset Description (DD), Multilevel Structure Algorithm (MSA) and the Neighbours Search Algorithm (NSA). Besides the Dataset Description, GDASC relies on two algorithms, one for building a multilevel index structure (MSA) and another one for searching neighbours (NSA), described in Algorithm 1 and Algorithm 2 respectively. The proposed approach for building the multilevel structure, which is used in the search process, is prepared to receive any clustering algorithm that generates representatives summarising the underlying dataset. This is an important feature of GDASC since it is possible to adapt the framework to the particular characteristics of the dataset.

Given that one of the main contributions of GDASC is its applicability to real-world datasets with minimal or no preprocessing, the DD module performs an initial descriptive analysis of the dataset before conducting any experiments. Its goal is to determine adequate values for the input parameters of MSA and NSA. Firstly, by examining the number of elements and dimensions of the dataset, we can determine if the problem is described in a high-dimensional space or is computationally unfeasible. This assessment may lead us to consider distributing the dataset across multiple computational nodes. Next, for each dimension of the dataset, we will calculate the range of values to determine its sparsity and to gain an initial understanding of the distribution of points. We will also compute measures of central tendency (mean and median), dispersion (standard deviation), and distribution shape (kurtosis and skewness). Finally, for each distance metric to be applied for similarity search, we calculate the maximum and minimum distances between two points in the dataset, the average distance between points, and the distribution of distance quantiles. These calculations provide a deeper understanding of the dataset and help determine the values of initial parameters that depend on dataset features, such as the radius.

The MSA module uses Algorithm 1 to build a multilevel index structure following a bottom-up approach and using a cluster algorithm with an initial number of prototypes as high as possible, depending on the computational capacity. In the use of clustering algorithms, it is very common to find a low number of centroids that generates different groups in the dataset. However, MSA follows a rather unusual approach for clustering, generating instead a high number of representative points for each level (prototypes). This way, the resulting indexing structure can summarise the underlying data points with finer detail.

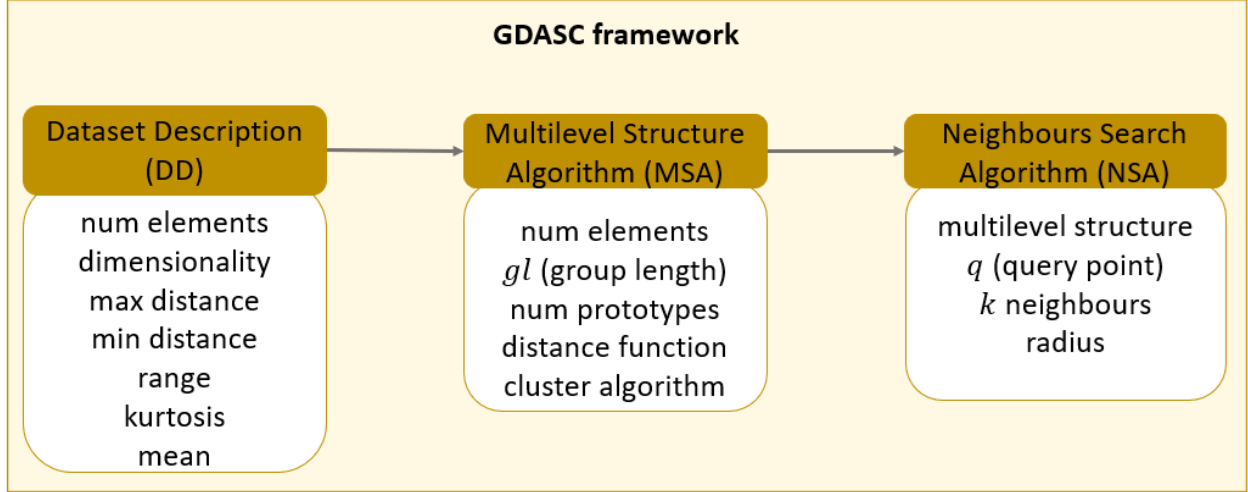


Figure 2: GDASC framework is composed of three main parts.

The structure generated by the MSA module depends on several initial parameters:

- The group length (gl) quantifies the number of elements in each data partition at the lowest level, configured according to the available computing power (and the total number of nodes in distributed computing systems).
- The number of prototypes ($nPrototypes$) calculated for each group. Contrary to the standard procedure, our approach suggests that, for information indexing, one should use as many prototypes as the computational infrastructure can afford. Empirically we have concluded that the ratio between the group length and the number of prototypes have to be 2:1. This ratio also determines the number of layers of the multilevel index.
- The distance function ($distFunc$) applied by the clustering algorithm. This is a critical decision because not all distance functions work properly with any dataset.
- The clustering algorithm ($clusterAlg$). Clustering methods like k -means or k -medoids are widely used in algorithms that create indexing structures for similarity search. However, MSA is able to work with any clustering algorithm. In this paper, we focus in the use of k -medoids and consequently employ various distance functions.

Algorithm 1 Multilevel Structure Algorithm in GDASC

```

1: procedure MSA(data, gl, nPrototypes, distFunc, clusterAlg)
2:   vector, nGroups ← SPLIT(data, gl); ▷ Divide dataset into groups of gl
3:   ▷ Initialise multilevel structure: levelPoints, levelLabels, and variable idLevel
4:   while nGroups ≥ 1 do
5:     ▷ Initialise auxiliary structures for each level: groupsPoints, groupsLabels and points
6:     for idGroup = 1, nGroups do
7:       points ← vector[idGroup];
8:       groupsPoints.add(CLUSTERING(clusterAlg, distFunc, nPrototypes, points));
9:       groupsLabels.add(clusters.labels);
10:    end for
11:    levelPoints.add(groupsPoints);
12:    levelLabels.add(groupsLabels);
13:    vector, nGroups ← SPLIT(levelPoints, gl);
14:    idLevel += 1;
15:  end while
16:  nLevels ← idLevel - 1;
17: end procedure
  
```

Figure 3 illustrates the schema implemented by MSA. At the lowest level, we have the data points in \mathcal{X} to be indexed. They are divided into several groups according to the gl parameter. Once these groups are formed, the points in the next level are the representative points of the previous level. That is, following a bottom-up approach, the first level

of prototypes (identified as n_1 prototypes in Figure 3) summarises the data points at the lowest level so that points assigned to each cluster are represented by its prototype. The second level (denoted n_2 prototypes) corresponds to prototypes representing the prototypes computed at the first level, n_1 prototypes. The same strategy is repeated, creating additional prototype layers that summarise the immediately lower group of prototypes. The procedure stops when the number of prototypes at the top level of this index structure becomes manageable.

It can be remarkable that the groups formed at the lower level or the cluster formed at any level can have distinct size. When the number of points in a group or a cluster is less or equal than the number of prototypes, all the points become prototypes. In the next level, the groups or prototypes are gather in groups with, at least, as points as gl . At level 0, the last three groups have less points than gl . Thus, in level 1, the prototypes of these groups are arranged in one group and five prototypes are selected for level 2.

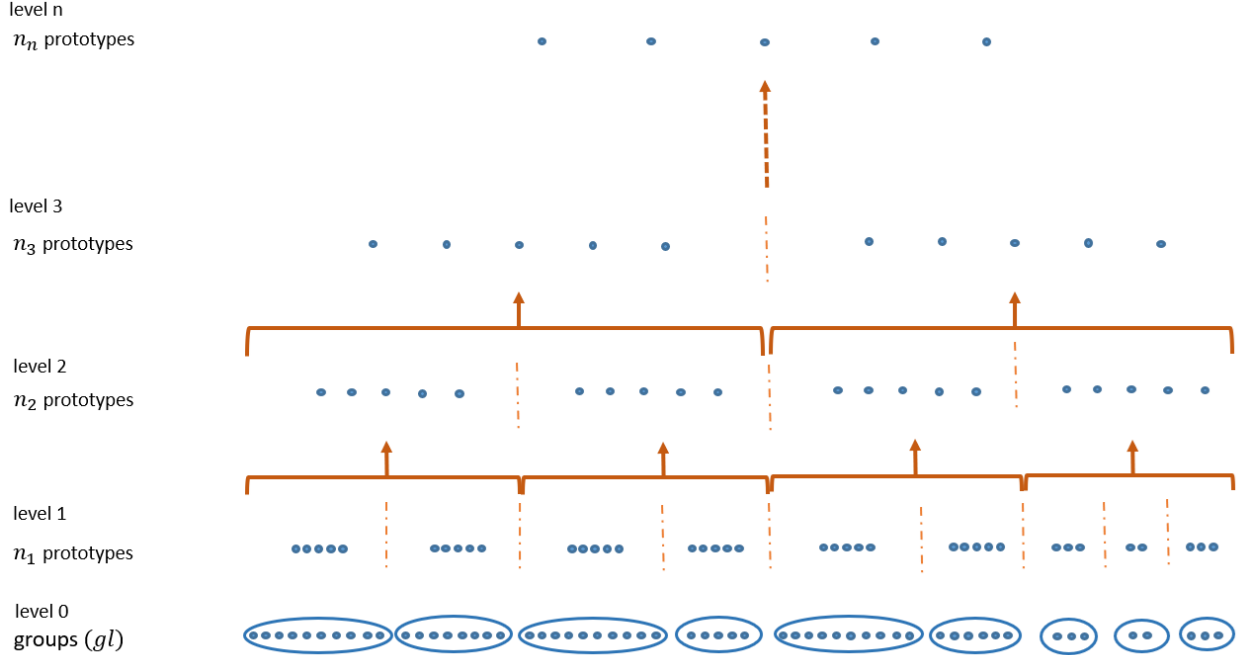


Figure 3: Conceptual representation of the updated multilevel structure approach created by GDASC.

The points assigned to each cluster may vary depending on the distance function applied and its value. For this reason, regions with higher data density will also tend to receive more prototypes. By generating a high number of prototypes, we can capture finer details of the underlying data, allowing us to index not only high-density regions but also outliers and clusters of elements distinct from the main concentrations of points.

The NSA module uses the multilevel index structure generated by MSA to find the k nearest neighbours by applying Algorithm 2. For a given point query (q), a number of neighbours (k) and a radius, this algorithm goes from the top level of the multilevel structure to the bottom one, testing the distance between prototypes and the query point. In each level, the algorithm computes the distance between the point query and the prototypes in that level. Only the prototypes whose distance is less than radius will be consider in the next level. Therefore, the search way goes throw prototypes that satisfy this filtering criterion.

Figure 4 represents the search procedure of $k = 2$ neighbours using a multilevel structure with 4 levels. In a previous step, NSA computes the distance between the point query q and the prototypes at level 3, $d(C_{3-1}, q)$, $d(C_{3-2}, q)$, $d(C_{3-3}, q)$. As only $d(C_{3-1}, q)$ and $d(C_{3-3}, q)$ are less than radius, only the points in C_{3-1} and C_{3-2} clusters are considered. Thus, the algorithm calculates the distance between q and all the points in C_{3-1} and C_{3-3} clusters and only selects the points for which this value is less than radius. Paying attention to C_{3-1} , this cluster contains three points and only the distance for two of them are less than radius. Therefore, the arrows between C_{3-1} and these points are represented by a solid pink line, while the other arrow is represented by a dotted grey line. In the next level, the algorithm only analyses the distances for the points in C_{2-1} and C_{2-3} clusters. When the bottom level is reached, the algorithm has selected several

Algorithm 2 Neighbours Search Algorithm in GDASC

```

procedure NSA(levelPoints, levelLabels, nLevels, distFunc, q, k, radius)
2:  prototypes  $\leftarrow$  levelPoints[nLevels];
   D  $\leftarrow$  DISTANCE(distFunc, q, prototypes);
4:  idCandidates  $\leftarrow$  D < radius;
   for level = nLevels - 1, 1 do
6:    prototypes  $\leftarrow$  levelPoints[level][idCandidates];
     D  $\leftarrow$  DISTANCE(distFunc, q, prototypes);
8:    idCandidates  $\leftarrow$  D < radius;
     level -= 1;
10:  end for
   candidates  $\leftarrow$  levelPoints[0][idCandidates];
12:  D  $\leftarrow$  DISTANCE(distFunc, q, candidates);
   candidates  $\leftarrow$  SORT(candidates, D);
14:  neighbours  $\leftarrow$  candidates[0 : k];
end procedure

```

points as potential candidates. They are filtered according to the distance between them and q selecting the $k = 2$ points with less distance value.

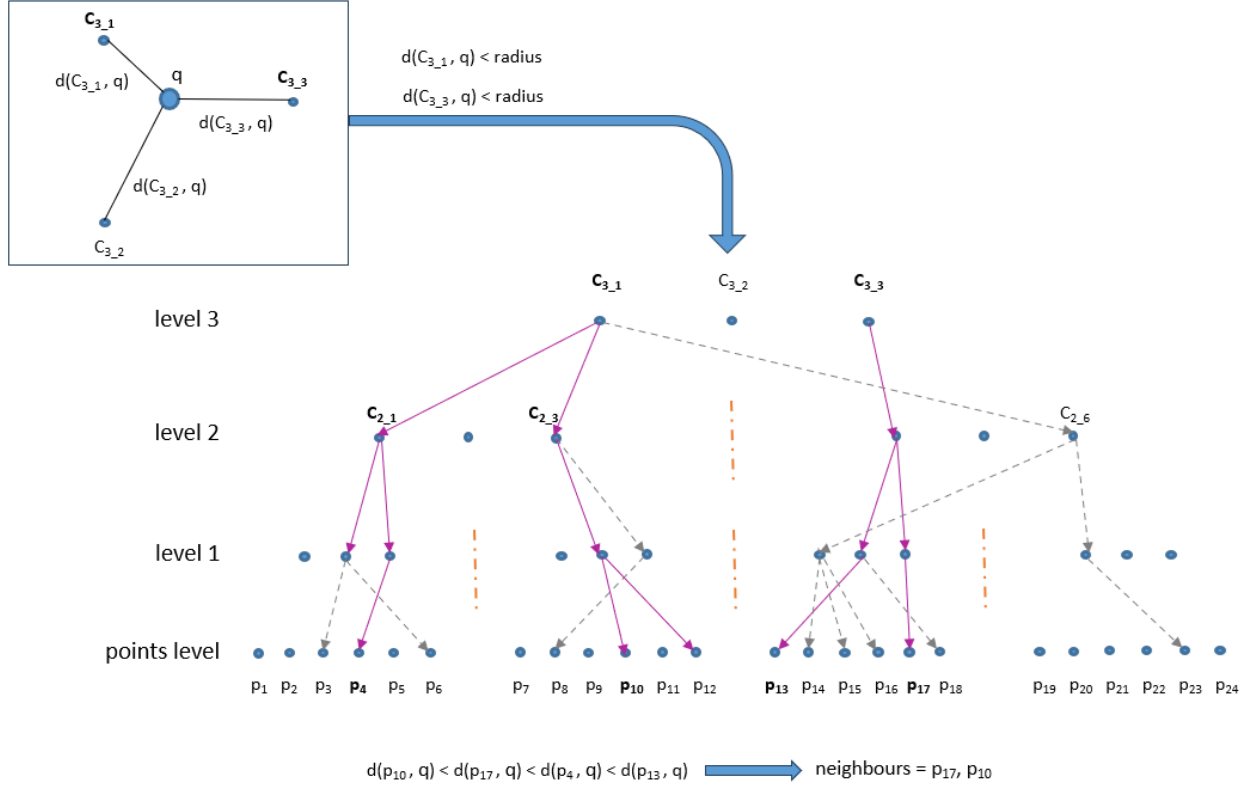


Figure 4: Search algorithm example.

3.2 Distance metrics

Distance metrics provide a quantitative means of assessing the dissimilarity between objects represented in a feature space. In this paper we focus on two specific distance metrics: Minkowski distance, which generalises multiple distance measures, and cosine distance, which assesses the dissimilarity between vectors based on their angle in a high-dimensional space.

Minkowski distance

The Minkowski distance or ℓ_p norm conforms a set of distance measures commonly used to compute the dissimilarity of objects described by numerical attributes. However, dissimilarity can also be quantified using non-numerical attributes through other alternatives, such as the edit distance, widely used for text attributes.

Let ℓ_p^m , $p \geq 1$ be a vector space of real sequences such that $\sum_{i=1}^m |x_i|^p$ with the norm given by $\|x\|_p = (\sum_{i=1}^m |x_i|^p)^{\frac{1}{p}}$. This norm induces the ℓ norm or Minkowski metric d_p and consequently ℓ_p^m and $\ell_p^m = (\mathbb{R}^m, d_p)$ are Banach spaces.

Thus, assuming $x, y \in \mathbb{R}^m$, the ℓ norm or Minkowski distance is defined as follows:

$$d_p(x, y) = \left(\sum_{i=1}^m |x_i - y_i|^p \right)^{\frac{1}{p}}, p \geq 1 \quad (1)$$

where depending on the p value we can induce:

$$d_1(x, y) = \sum_{i=1}^m |x_i - y_i|, \text{ the Manhattan or city-block distance.}$$

$$d_2(x, y) = d_E(x, y) = \left(\sum_{i=1}^m |x_i - y_i|^2 \right)^{\frac{1}{2}}, \text{ the Euclidean distance.}$$

$$d_\infty(x, y) = d_{max}(x, y) = \max_i |x_i - y_i|, \text{ the max-norm or Chebyshev distance.}$$

Minkowski distances with $p < 1$ cannot be considered as proper metrics since they do not hold the triangle inequality. Nonetheless, several authors have shown that fractional distances can significantly improve the effectiveness of standard clustering algorithms such as k -means [46].

Cosine distance

The cosine distance is a measure of dissimilarity between two non-zero vectors in an inner product space, which calculates the cosine of the angle between them. It is a handy distance in high-dimensional spaces and is widely applied in many fields such as text mining, information retrieval, and machine learning, especially in document similarity and clustering [23]. Unlike the Euclidean distance that considers the magnitude of the vectors, cosine distance focuses on their orientation, making it less sensitive to differences in vector length and more robust to variations in data scaling [46]. Cosine distance has two main differences from Euclidean distance. Firstly, it is scale-invariant because it measures the angle between two vectors rather than their magnitude. Secondly, it assigns higher weight to dimensions with higher values, whereas Euclidean distance treats all dimensions equally.

The cosine distance measures the dissimilarity between two non-zero vectors and can be formulated as one minus the cosine similarity between them. This property makes it particularly effective in handling sparse data and datasets with many features, where traditional distance metrics often struggle due to the *Curse of Dimensionality*. Mathematically, for two vectors A and B, the cosine distance is defined as:

$$Distance_{A,B} = 1 - \cos(\theta) = 1 - \frac{A \cdot B}{\|A\| \|B\|} = 1 - \frac{\sum_{i=1}^n A_i B_i}{\sqrt{\sum_{i=1}^n A_i^2} \sqrt{\sum_{i=1}^n B_i^2}}, \quad (2)$$

where θ is the angle between A and B in the n -dimensional space, and A_i and B_i are the i -th components of vectors A and B, respectively. Thus, the cosine distance ranges from 0 to 2, where 0 means that the vectors are identical and 2 means that they are diametrically opposed to each other.

3.3 Clustering algorithms

There are many clustering algorithms for unsupervised machine learning and one of the most common options is k -means. When applying k -means the user must usually determine the appropriate number of clusters for a given problem, and the algorithm obtains a centroid representing each cluster. Choosing the number of clusters is crucial because too many centroids would not effectively summarise the underlying data and too few centroids would result in grouping unrelated data points. Besides, the locations assigned to these initial centroids can greatly impact the final outcome, making it a sensitive aspect.

To elude this limitation, algorithms such as k -means++ [50] propose an approach where the initial random centroids are spread more evenly, leading to improved results. Nevertheless, although several more powerful k -means implementations

have tried to reduce the performance impact resulting from sub-optimal centroid initialisation, only a few have explored the potential for achieving better solutions by choosing a more appropriate distance.

The choice of distance function to be used with k -means, can also exert a significant impact since it determines how similarity between data points is calculated and produces clusters with different shapes and separations. Previous research [46] suggests that inherent characteristics of high-dimensional spaces, such as high dispersion, outliers or high concentration of points around specific values, hinder the discriminatory power of the ℓ_p norm for higher values of p . This situation would provide undue importance to the distant (sparse/noisy) dimensions and poorly discriminate between further and nearer neighbours, making it preferable to use Minkowski distances with lower values of p . For instance, the ℓ_1 distance metric (Manhattan distance) would be a better choice for high-dimensional applications, followed by the Euclidean distance (ℓ_2), then the ℓ_3 metric, and so for, up to the Chebyshev distance (ℓ_∞).

As we have indicated in Section 2, despite the widespread use of indexing structures and algorithms based on the Euclidean distance [51], as a default option when using the k -means algorithm, such a choice can lead to poor results. This strategy follows the conventional inclination to associate distance between points with the Euclidean metric, which aligns with the distance concept commonly applied in geospatial problems. However, the potential for achieving improved results, coupled with the lack of prior empirical studies validating this proposal, and the need for learning paradigms applicable to a broader range of dissimilarity measures [9], justify our efforts to explore non-Euclidean distances for data indexing. This endeavour fosters a deeper understanding of the impact of using alternative distance functions with high-dimensional data.

Nevertheless, while it may seem theoretically plausible to employ k -means or its enhanced version, k -means++, with several distance metrics, the practical implementation reveals that the algorithm’s internal design is intertwined with the Euclidean distance. This alignment relies on the algorithm’s iterative optimisation process, when searching for centroids that minimise the total squared distances of points within their respective clusters [52]. The sum of the Squared Error (SSE), calculated as the sum of squared Euclidean distances between each data point and the centroid of its assigned cluster (so-called Within-Cluster Sum of Squares or WCSS), underscores the algorithm’s inherent reliance on Euclidean geometry for clustering optimisation [53].

As we have already demonstrated, assuming that widely adopted mechanisms are the most suitable or the only viable option can lead to sub-optimal outcomes. Instead, our goal is to steer clear of the misconception that certain implementations are the best or the only conceivable choice because they are the most common. Thus, GDASC can integrate alternative clustering algorithms to create the indexing structure. While k -means defines clusters based on centroids minimising the sum of squared errors in distances from all other points in the same cluster, alternative methods like k -medoids calculate clusters around the most representative data element, which is determined by minimising the sum of pairwise dissimilarities among data points in the same cluster.

The first paper proposing a general criterion and a generalised k -means method is [54]. This approach starts from a $n \times n$ dissimilarity matrix ($d_{\ell t}$) for n factories $O = 1, \dots, n$ in an industrial network where $d_{\ell t}$ are the minimum road transportation costs between ℓ and t . The goal is to partition the set of factories into k classes (C_1, \dots, C_k) and to find a selection $Z = (z_1, \dots, z_k)$ of k factories as ‘supply points’ such that, when supplying all factories of the class C_i from the supply point $z_i \in O$, the overall transport costs are minimised, where $d(\ell, z_i) = d_{\ell, z_i}$ means the dissimilarity between the factory (object) ℓ and the factory (supply point) $z_i \in O$. So the family P of admissible ‘prototypes’ consists of all singletons from O and the class prototypes, meaning ‘most cheapest supply point’ in C_i , are determined by:

$$Q(C_i, z) := \sum_{\ell \in C_i} d(\ell, z) \rightarrow \min_{z \in C_i} \quad (3)$$

Many authors, including Diday [1971, 1973, 1974], Bock [1970] or Govaert [59], have followed the generalised clustering approach in various settings and numerous variations, obtaining a plethora of generalised k -means algorithms.

Kaufmann and Rousseeuw [1987] first proposed the popular Partitioning Around Medoids (PAM) algorithm, also referred to as k -medoids. Data is modelled using k representative objects m_i (called medoids), that serve as prototypes for the clusters (formerly called classes). These prototypes are obtained using the absolute error criterion (‘total deviation’, TD). Since the TD is defined as the sum of dissimilarities of each point $x_j \in C_i$ to the medoid m_i of its cluster, the medoid of a cluster C_i is in fact the object with the smallest sum of dissimilarities.

$$\text{medoid}(C_i) := \operatorname{argmin}_{x_i \in C} \sum_{x_j \in C} d(x_i, x_j) \quad (4)$$

This method is suitable for non-Euclidean distances and a wide range of data since it does not force the dissimilarity measure to adhere strictly to metric properties, and only requires a proximity measure between any pair of objects. While k -means defines a prototype in terms of a centroid, k -medoids defines a prototype in terms of a medoid, an actual data point identified as the most representative one for a group of points.

As for k -medoids implementations, Program PAM [60] consists of two algorithms: BUILD to choose an initial clustering and SWAP to improve the clustering towards a local optimum, since finding the global optimum of the k -medoids problem is NP-hard. The algorithms need a dissimilarity matrix, which requires $O(n^2)$ memory and at least $O(n^2d)$ time to be computed. On top of this, the process of updating medoids involves evaluating the cost of swapping non-medoid points to ensure that the sum of pairwise dissimilarities within clusters (rather than the sum of squared Euclidean distances) is minimised, making this method more robust to noise and outliers compared to the alternatives based on k -means. Recently, FasterPAM [61] introduced a speedup for larger k , achieving an $O(k)$ -fold acceleration in the second SWAP phase of the algorithm, but still providing the same results as the original PAM algorithm.

Originally, FasterPAM was implemented in Java and published within the open-source library ELKI [62]. However, to integrate it with GDASC implementation, developed entirely in Python, we will employ the fast k -medoids Python implementation [63] version provided by the *kmedoids* package². FasterPAM let us upgrade our method by making it compatible with any distance function and a wider range of problems.

3.4 Performance evaluation

A straightforward strategy to evaluate the performance of an algorithm is to search for the k approximate nearest neighbours of every query point in a test dataset against a previously indexed train dataset.

To measure the accuracy of the algorithm’s performance in this task and thereby assess its ability to retrieve the relevant elements during a search, we would use the recall metric. This quality measure is defined as:

$$Recall = \frac{\text{Number of Relevant Items Retrieved}}{\text{Total Number of Relevant Items in the Search}}$$

In this context, the *Relevant Items* are defined as the ground truth neighbours, corresponding to the true or correct set of k points that the algorithm should ideally identify as the nearest neighbours of a given query point. They are obtained through the use of an exact search algorithm that will be chosen based to the distance metric employed, depending on its compatibility with the algorithm:

- Brute-Force represents the most naive exact neighbour search implementation involves the computation of distances between all pairs of points in the dataset using a chosen metric (e.g. Euclidean distance, cosine similarity) and selecting the closest ones. Efficient brute-force neighbours searches can be very competitive for small data samples. However, as the number of samples grows, this approach quickly becomes infeasible.
- The KD-Tree (K-Dimensional Tree) [64] serves as a widely used method for exact similarity search. It constructs a binary tree structure by recursively dividing the data based on the maximum spread along different dimensions and the search algorithm efficiently narrows down the search space by traversing the tree. In low-dimensional spaces, KD-trees can achieve sublinear search times. However, as the dimensionality increases, the performance of the KD-tree can degrade due to the *Curse of Dimensionality* phenomenon. Although it is the preferred algorithm for calculating ground truth neighbours due to its higher computational efficiency, it supports a smaller range of distance metrics compared to the Brute Force method.

3.5 Benchmark algorithms for similarity search

After defining our evaluation strategy, we shall compare the performance of GDASC in approximate nearest neighbour search against alternative MAM to validate our thesis:

- FLANN (Fast Library for Approximate Nearest Neighbours) [15] is an efficient method widely employed for approximate similarity search in large-scale and high-dimensional datasets. This library is extensively used in machine learning, computer vision and data mining. FLANN employs techniques such as random projection and hierarchical subdivision to construct an index structure that enables faster search operations. It offers several index types, including KD-tree, k -means tree and hierarchical clustering tree, which are suitable

²<https://pypi.org/project/kmedoids>

for diverse data types and query requirements. While FLANN has implementations in several programming languages, we use the Python bindings provided by the `pyflann`³ library.

- The PyNNDescent (PyNN) algorithm is an approximate similarity search method [37] implemented in Python⁴. It is based on the NNDescent algorithm and is used for efficient nearest neighbour search in large-scale datasets. PyNN constructs a graph-based index by connecting each data point to its approximate nearest neighbours. It iteratively improves the graph structure through neighbour descent steps, employing techniques such as random initialisation, multi-tree searching and pruning. The algorithm also provides parameters to control the trade-off between search accuracy and computational cost. PyNN is particularly useful for high-dimensional datasets and is widely used in machine learning, data mining and information retrieval tasks.

3.6 Datasets

Several experiments have been conducted to evaluate the performance of GDASC using four publicly accessible datasets that vary in type, size, dimensionality (Dim), and sparsity (HS), with minimal or no preprocessing. Table 1 briefly summarises their main features.

Dataset	Label	n	Dim	HS	Data Type	Purpose
Municipalities	\mathcal{X}_{muni}	8,130	2	No	Geospatial	Outliers
MNIST	\mathcal{X}_{MNIST}	69,000	784	Yes	Image	High Dimensionality & Dispersion
GLOVE	\mathcal{X}_{GLOVE}	1,000,000	100	No	Text	High Number of Elements
NYtimes	$\mathcal{X}_{NYtimes}$	290,000	256	No	Text	Cosine Distance

Table 1: Descriptive traits characterising the datasets included in experiments.

Municipalities

The Municipalities dataset is a two-dimensional geospatial dataset that contains the coordinates (latitude and longitude) of each of the 8,130 municipalities that make up the Spanish territory, as depicted in Figure 5. It has been extracted from one of the tables provided in the '2020 Resumen Descriptivo del Nomenclátor de Municipios y Entidades de Población' (*Descriptive Summary of the Nomenclature of Municipalities and Population Entities*), called MUNICIPIOS⁵. This report is compiled annually by the Instituto Geográfico Nacional (National Geographic Institute), a public institution under the Spanish Ministry of Transport and Sustainable Mobility. It includes updated geographic and administrative data on all Spanish municipalities, such as their name, province, geographic location coordinates, perimeter or population, among others.

In Figure 5, we can identify three main groups of points: the largest region corresponds to the peninsular territory of Spain, whereas the group of points located at the right of the map corresponds to the Balearic Islands and the group of points located at the bottom left corner of the map corresponds to the Canary Islands. As the location of these islands deviates from the rest of the points as significantly, we can consider them as outliers.

Thus, despite being a two-dimensional dataset with a low dispersion, it is an exceptionally interesting case due to its intuitive representation and the presence of outliers, posing a significant challenge to any similarity search method applied.

MNIST

The MNIST_784 dataset⁶ is a widely used machine learning benchmark dataset whose simplicity makes it an ideal starting point for algorithm development and evaluation. Firstly, it consists of 60,000 training images and 10,000 test images, a relatively small size that makes possible to carry out computationally efficient experimentation and prototyping. Secondly, it comprises grayscale images of handwritten digits ranging from 0 to 9, making it visually straightforward and easy to work with. Moreover, each image is 28x28 pixels in size, resulting in a total of 784 dimensions when flattened, allowing researchers to explore algorithms in the context of high-dimensional data. Many well-established techniques and algorithms have been evaluated on MNIST [65], making it a reference point for evaluating the performance of approximate similarity search methods [66, 49].

³<https://github.com/primetang/pyflann>

⁴<https://pynndescent.readthedocs.io/en/latest/>

⁵<https://ign.es/web/rcc-nomenclator-nacional>

⁶<http://yann.lecun.com/exdb/mnist/>

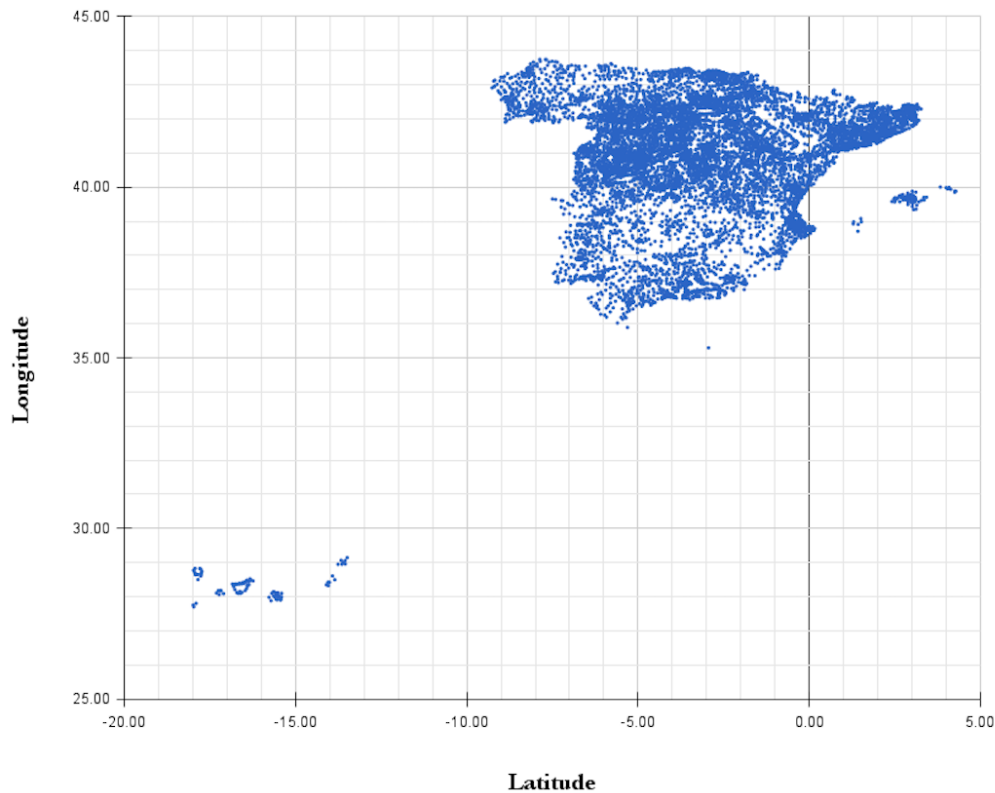


Figure 5: Visualisation for dataset Municipalities

GLOVE

The third experiment involves the GLOVE_100 dataset⁷, which contains one million pre-trained Global Vectors for Word Representation (GloVe) embeddings that capture semantic relationships between words. These 100-dimensional embedding vectors were pre-trained on the combined Wikipedia 2014 + Gigaword 5th Edition corpora (6B tokens, 400K vocabulary) and cover a wide range of English words, enabling comprehensive assessments of approximate similarity search methods across diverse vocabulary and word relationships. Given their widespread adoption as a benchmark in the natural language processing community, the use of GloVe embeddings as a standardised dataset provides valuable insights into the method effectiveness in retrieving similar items based on their semantic similarity [66].

NYtimes

The NYtimes dataset, part of the Bags of Words dataset from the UCI repository⁸, comprises a collection of New York Times news articles represented as a bag of words. Each document in the dataset is associated with a set of word occurrences, where the dimensions represent unique words extracted from the articles. The dataset is organised as a document–word matrix, where each row corresponds to a document and each column corresponds to a word. The values in the matrix indicate the frequency of each word occurs in the respective document. Preprocessing steps include tokenization, removal of stopwords, and vocabulary truncation, with only words occurring more than ten times retained.

The reduced version of the NYtimes employed on this work was generated by building tf-idf descriptors from the bag-of-words version and embedding them into a lower dimensional space using the Johnson-Lindenstrauss Transform [67].

⁷<https://nlp.stanford.edu/data/glove.6B.zip>

⁸<https://archive.ics.uci.edu/dataset/164/bag+of+words>

4 Experimental results

In order to prove the versatility of this framework, we have designed a series of experiments that may be repeated for every dataset described in Section 3.6. All of them have been randomly pre-split into train/test sets which, thereby intensifying the complexity, will not contain any common elements.

First, by using the train set, we approach MSA using Euclidean, Manhattan, Chebyshev, and cosine distances, respectively. Then, by using NSA we perform searches for the 5, 10, and 15 approximate nearest neighbours of every query point contained in the corresponding test set. To evaluate the performance of GDASC, we compute the average recall of the searches conducted using each distance metric and compare the results with those obtained by employing two other algorithms: PyNN and FLANN. Our framework enables the use of all the distances proposed for these experiments, similar to PyNN. However, FLANN does not support Chebyshev or cosine distances.

Once the average recall for each dataset-distance-method combination is obtained, we can determine if any specific distance metric is more suitable for a particular dataset based on its characteristics. This analysis supports one of the main hypotheses of this research: data indexing using non-Euclidean distances is not only feasible but also has the potential to yield improved outcomes.

All experiments have been performed on a server equipped with 2 AMD EPYC 7451 microprocessors (24 cores/48 threads, 2.30 GHz, 64 MB L3 cache), 128 GB of DDR4 RAM and an Intel D3-S4510 SSD (capacity 480 GB) for secondary storage. The experimental results are presented in the following sections.

4.1 Municipalities

Figure 6a corresponds to a point plot that shows the average recall obtained in the k approximate neighbours search with the FLANN, PyNN and GDASC methods, using Manhattan, Euclidean, Chebyshev and cosine distances. Regarding the GDASC algorithm, the structure generated by the MSA module has been built by setting the group length (gl) to 60 points, with 30 prototype points calculated for each group at the lowest level (n_1). Meanwhile, the NSA module uses a radius (r) of 30 to find the k nearest neighbours within the structure created by the MSA module. For PYNNDescent and FLANN, the default parameter settings have been applied.

For this dataset, the average recall achieved using Minkowski distances is considerably high for all methods. In particular, PyNN and GDASC achieve almost 100% recall in these cases. However, while GDASC maintains near-perfect performance with the cosine distance, the average recall of PyNN drops dramatically to 54%, yielding the worst result for this dataset.

4.2 MNIST

MNIST is an interesting case of study due to its high dimensionality and sparsity. The results obtained in this experiment are presented in Figure 6b. Regarding the GDASC algorithm, the MSA module is initialised with parameters $gl = 1000$ and $n_1 \text{ prototypes} = 500$, while NSA has a $r = 80000$ settled. For PYNNDescent and FLANN, default parameter settings have been applied.

The analysis reveals that the average recall achieved by PyNN and GDASC are highly comparable, with GDASC consistently achieving slightly higher values. Both methods reach high recall values for all distances except for Chebyshev, which has an average recall below 70%. Additionally, the usefulness of FLANN is questioned not only by its lack of support for Chebyshev and cosine distances, but also by its low recall (less than 60%) for this dataset, which is more complex than the one analysed previously.

4.3 GLOVE

Hereafter, the third experiment involves the analysis of the GLOVE dataset, a high-dimensional dataset that contains the largest number of elements among the datasets included in these experiments. Regarding GDASC, the MSA module is initialised with parameters $gl = 1000$ and $n_1 \text{ prototypes} = 500$, while NSA is launched with $r = 250$. As previously, default parameter settings have been applied for PYNNDescent and FLANN. Figure 6c depicts the average recall performed by each method and the distance evaluated.

Once again, the lack of efficiency is evident in FLANN's results, which is not able to reach 15% with either the Euclidean or the Manhattan distance. If we focus on PyNN method and compare the recall for the four distances, we can see that the Manhattan distance provides a good accuracy and the Chebyshev distance gives the worst recall, while Euclidean and cosine distances provide a similar performance of over 60%. However, in the case of GDASC, it maintains a consistent average recall of 100%, regardless of the distance metric used.

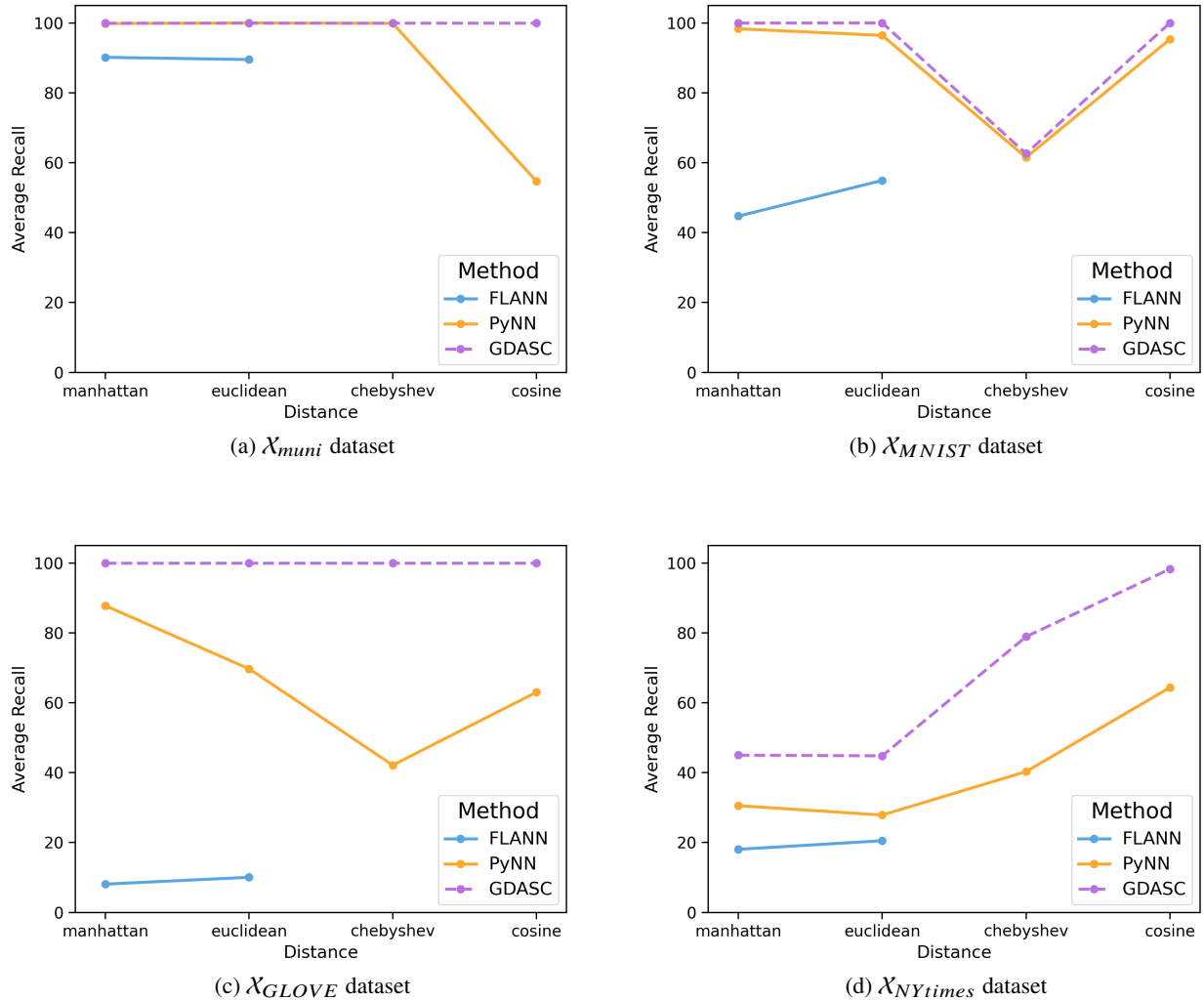


Figure 6: Point plot illustrating the Average Recall of three different algorithms across various distances (manhattan, euclidean, chebyshev, cosine) in approximate nearest neighbour search for each dataset

4.4 NYtimes

Finally, the last experiment replicates the same analysis using a dataset characterised by high dimensionality, featuring a data-to-dimensionality ratio lower than that of GLOVE but higher than MNIST: the NYtimes dataset. In this scenario, GDASC MSA module is initialised with parameters $gl = 1000$ and $n_1 prototypes = 500$ once again, while NSA is launched with $r = 30$. For PYNNDescend and FLANN, default parameter settings have been applied.

Figure 6d illustrates the average recall achieved by FLANN, PyNN and GDASC, highlighting the most striking finding of this experiment: achieving good performance depends not only on the use of a suitable method, but also on the choice of an appropriate distance metric. Although GDASC consistently outperforms the other two algorithms in all scenarios, the trends observed for PyNN are similar to GDASC. Both algorithms exhibit the lowest recall with the Euclidean distance, followed by the Manhattan distance, and show considerable improvement with the Chebyshev distance. The best results are obtained with the cosine distance, where GDASC achieves an average recall close to 100%, significantly overtaking PyNN, which reaches an average recall slightly above 65%. Once again, FLANN exhibits the poorest performance.

Through this experiment, we empirically demonstrate what has been stated theoretically in earlier sections of this manuscript: adopting Euclidean distance as the default option in indexing structures and algorithms is a self-imposed restriction that can lead to suboptimal results.

5 Discussion

Given the notable prevalence of Euclidean distance in similarity searches in the previous literature, as well as the limitations detected in the widely adopted k -means algorithm, strongly linked to this metric, there is a growing need to explore the use of alternative metrics when addressing these types of problems[51].

Therefore, this paper introduces GDASC, a versatile data indexing framework that facilitates the incorporation of arbitrary distances by employing different clustering algorithms that assign a representative element to each cluster and allow the use of multiple ℓ_p norms or even other distance functions. This approach significantly broadens the spectrum of compatible problems while offering desirable scalability through the bottom-up construction of the search tree, providing a competitive edge over other state-of-the-art algorithms that require centralisation of all data on a single server.

As detailed in Section 4, experimental results using k -medoids clustering in GDASC with real datasets varying in type, size, dimensionality, and sparsity confirm the applicability of this approach for approximate similarity search, with outcomes surpassing those obtained with two other widely adopted MAM that differ significantly from GDASC. Our findings not only demonstrate the efficiency of this novel framework but also support the hypothesis that the use of alternative distances beyond the Euclidean metric may yield superior results for nearest-neighbour queries, depending on the specific characteristics of the dataset.

These findings would also be in line with previous publications [46] suggesting that, for a given high-dimensional problem, using an ℓ_p norm with lower values of p may be advantageous in assessing dissimilarity between query points. Thus, while Aggarwal carries out a theoretical approach using synthetic data, our research delves into this hypothesis by generalising an algorithm that has been tested over a range of real-world datasets of diverse nature. However, further empirical research is required to validate this observed behaviour more precisely.

GDASC provides an avenue for future research to integrate distance functions beyond Minkowski or cosine similarity, thus providing many opportunities to extend this research line. For instance, it would be interesting to explore the suitability of distance functions for specific purposes, such as the Jaccard distance for categorical data, to address particular problems.

Furthermore, although GDASC has yielded notably satisfactory experimental results, there still exists potential for enhancing this implementation to achieve further optimisation in computational methods, thereby increasing overall performance. To this end, the proposal suggests exploring the incorporation of a just-in-time (JIT) compiler for Python, such as Numba ⁹—employed by other algorithms such as PyNN—, or considering the adaptation and port of GDASC to a language renowned for its strong performance in building scalable and concurrent systems like Go ¹⁰.

6 Conclusions and future work

Approximate similarity search is essential for many application areas where large and heterogeneous datasets arise, often exhibiting high dimensionality and sparsity. In many cases, these datasets must be stored in distributed systems to become manageable, imposing additional restrictions that rule out algorithms conceived for cases where data must reside on a single machine.

This paper presents the GDASC algorithm for approximate similarity search in distributed systems that can accept arbitrary distance functions. One of the main novelties is the integration of k -medoids as clustering method, which is not bounded to the Euclidean distance, to achieve efficient solutions.

Experiments conducted on real-world datasets with different properties confirm that GDASC performs better in solving nearest-neighbour queries than other frequently used algorithms, using dissimilarity functions different from the Euclidean distance. These results illustrate that indexing data with non-Euclidean distances is not only viable but also holds the potential to enhance search outcomes substantially. Overlooking alternative distances would represent a voluntary limitation that may hinder us from achieving the optimal results.

GDASC lays out new interesting routes for further research. Once the requirement of using the Euclidean distance has been lifted, additional studies should be conducted to evaluate GDASC performance in other settings where alternative distances can be applied, such as pseudo-metrics (Minkowski distances with $p < 1$) or non-metric dissimilarities. Besides, using arbitrary distances will enable us to consider datasets with qualitative features exclusively or a combination of quantitative and qualitative features. Many state-of-the-art algorithms and standard dissimilarity measures cannot be directly applied in these cases since they are incompatible with categorical features.

⁹<https://numba.pydata.org>

¹⁰<https://go.dev>

7 Availability of data and material

7.1 Data availability

All datasets used in experiments are publicly available:

- Municipalities DOI: 10.5281/zenodo.12759082.
- MNIST DOI: 10.5281/zenodo.12759284.
- GLOVE DOI: 10.5281/zenodo.12759356.
- NYtimes DOI: 10.5281/zenodo.12760693.

7.2 Code availability

All code related to the proposed algorithm and the implementation of experiments is hosted in the elenagarciamorato/G-DASC GitHub repository, specifically in the release with DOI 10.5281/zenodo.13220360).

References

- [1] Christian Böhm, Stefan Berchtold, and Daniel A. Keim. Searching in High-Dimensional Spaces: Index Structures for Improving the Performance of Multimedia Databases. *ACM Comput. Surv.*, 33(3):322–373, September 2001. ISSN 0360-0300. doi:10.1145/502807.502809.
- [2] Roger Weber, Hans-Jörg Schek, and Stephen Blott. A Quantitative Analysis and Performance Study for Similarity-Search Methods in High-Dimensional Spaces. In Ashish Gupta, Oded Shmueli, and Jennifer Widom, editors, *VLDB'98, Proceedings of 24rd International Conference on Very Large Data Bases, August 24-27, 1998, New York City, New York, USA*, pages 194–205. Morgan Kaufmann, 1998. URL <http://www.vldb.org/conf/1998/p194.pdf>.
- [3] Laurens Van der Maaten and Geoffrey Hinton. Visualizing data using t-sne. *Journal of machine learning research*, 9(11), 2008.
- [4] Alexandr Andoni, Piotr Indyk, Huy L. Nguyen, and Ilya P. Razenshteyn. Beyond locality-sensitive hashing. In Chandra Chekuri, editor, *Proceedings of the Twenty-Fifth Annual ACM-SIAM Symposium on Discrete Algorithms, SODA 2014, Portland, Oregon, USA, January 5-7, 2014*, pages 1018–1028. SIAM, 2014. doi:10.1137/1.9781611973402.76. URL <https://doi.org/10.1137/1.9781611973402.76>.
- [5] Sanjoy Dasgupta and Yoav Freund. Random projection trees and low dimensional manifolds. In *Proceedings of the fortieth annual ACM symposium on Theory of computing*, pages 537–546, 2008.
- [6] Stephen M Omohundro. Five balltree construction algorithms. Technical report, International Computer Science Institute, 1989.
- [7] Jon Louis Bentley. K-d trees for semidynamic point sets. In *Proceedings of the sixth annual symposium on Computational geometry*, pages 187–197, 1990.
- [8] Geoffrey E Hinton, Simon Osindero, and Yee-Whye Teh. A fast learning algorithm for deep belief nets. *Neural computation*, 18(7):1527–1554, 2006.
- [9] Elzbieta Pekalska and Robert P. W. Duin. *The dissimilarity representation for pattern recognition: foundations and applications*. Number v. 64 in Series in machine perception and artificial intelligence. World Scientific, Hackensack, N.J., 2005. ISBN 978-981-256-530-3.
- [10] Tomáš Skopal and Benjamin Bustos. On Nonmetric Similarity Search Problems in Complex Domains. *ACM Comput. Surv.*, 43(4), October 2011. ISSN 0360-0300. doi:10.1145/1978802.1978813.
- [11] Edgar Chávez, Gonzalo Navarro, Ricardo Baeza-Yates, and José Luis Marroquín. Searching in Metric Spaces. *ACM Comput. Surv.*, 33(3):273–321, September 2001. ISSN 0360-0300. doi:10.1145/502807.502808.
- [12] Hanan Samet. *Foundations of Multidimensional and Metric Data Structures*. The Morgan Kaufmann Series in Data Management Systems. Academic Press, San Francisco, CA, 2006. ISBN 978-0-12-369446-1.
- [13] Pavel Zezula, Giuseppe Amato, Vlastislav Dohnal, and Michal Batko. *Similarity Search - The Metric Space Approach*, volume 32 of *Advances in Database Systems*. Springer, New York, NY, 2006. ISBN 978-0-387-29146-8. doi:10.1007/0-387-29151-2.
- [14] Ricardo Baeza-Yates and Berthier Ribeiro-Neto. *Modern Information Retrieval: The Concepts and Technology behind Search*. Addison-Wesley Publishing Company, England, 2 edition, 2011. ISBN 9780321416919.

- [15] Marius Muja and David G. Lowe. Scalable Nearest Neighbor Algorithms for High Dimensional Data. *IEEE Transactions on Pattern Analysis and Machine Intelligence*, 36(11):2227–2240, 2014. doi:10.1109/TPAMI.2014.2321376.
- [16] Maxat Kulmanov, Fatima Zohra Smaili, Xin Gao, and Robert Hoehndorf. Semantic similarity and machine learning with ontologies. *Briefings in bioinformatics*, 22(4):bbaa199, 2021. doi:10.1093/bib/bbaa199.
- [17] Nurcan Tuncbag, Attila GURSOY, Ruth Nussinov, and Ozlem Keskin. Predicting protein-protein interactions on a proteome scale by matching evolutionary and structural similarities at interfaces using PRISM. *Nature Protocols*, 6(9):1341–1354, 2011. ISSN 1750-2799. doi:10.1038/nprot.2011.367.
- [18] Michel Van Kempen, Stephanie S Kim, Charlotte Tumescheit, Milot Mirdita, Jeongjae Lee, Cameron LM Gilchrist, Johannes Söding, and Martin Steinegger. Fast and accurate protein structure search with foldseek. *Nature biotechnology*, 42(2):243–246, 2024. doi:10.1038/s41587-023-01773-0.
- [19] Stuart P. Lloyd. Least squares quantization in PCM. *IEEE Trans. Inf. Theory*, 28(2):129–136, 1982. doi:10.1109/TIT.1982.1056489.
- [20] Leonard Kaufman and Peter J. Rousseeuw. *Finding Groups in Data: An Introduction to Cluster Analysis*. Wiley Series in Probability and Statistics. John Wiley & Sons, Hoboken, NJ, 1 edition, 3 1990. ISBN 978-0-471-87876-6. doi:10.1002/9780470316801.
- [21] Marco Patella and Paolo Ciaccia. Approximate similarity search: A multi-faceted problem. *Journal of Discrete Algorithms*, 7(1):36–48, 2009. doi:10.1016/j.jda.2008.09.014.
- [22] Zeyu Wang, Peng Wang, Themis Palpanas, and Wei Wang. Graph- and tree-based indexes for high-dimensional vector similarity search: Analyses, comparisons, and future directions. *IEEE Data Eng. Bull.*, 46(3):3–21, 2023. URL <http://sites.computer.org/debull/A23sept/p3.pdf>.
- [23] Amit Singhal et al. Modern information retrieval: A brief overview. *IEEE Data Eng. Bull.*, 24(4):35–43, 2001.
- [24] Larissa C. Shimomura, Rafael Seidi Oyamada, Marcos R. Vieira, and Daniel S. Kaster. A survey on graph-based methods for similarity searches in metric spaces. *Information Systems*, 95:101507, 2021. ISSN 0306-4379. doi:<https://doi.org/10.1016/j.is.2020.101507>. URL <https://www.sciencedirect.com/science/article/pii/S0306437920300181>.
- [25] Peter N. Yianilos. Data structures and algorithms for nearest neighbor search in general metric spaces. In Vijaya Ramachandran, editor, *Proceedings of the Fourth Annual ACM/SIGACT-SIAM Symposium on Discrete Algorithms, 25-27 January 1993, Austin, Texas, USA*, pages 311–321. ACM/SIAM, 1993. URL <http://dl.acm.org/citation.cfm?id=313559.313789>.
- [26] Paolo Ciaccia, Marco Patella, and Pavel Zezula. M-tree: An efficient access method for similarity search in metric spaces. In Matthias Jarke, Michael J. Carey, Klaus R. Dittrich, Frederick H. Lochovsky, Pericles Loucopoulos, and Manfred A. Jeusfeld, editors, *VLDB’97, Proceedings of 23rd International Conference on Very Large Data Bases, August 25-29, 1997, Athens, Greece*, pages 426–435. Morgan Kaufmann, 1997. URL <http://www.vldb.org/conf/1997/P426.PDF>.
- [27] Caetano Traina Jr, Agma Traina, Bernhard Seeger, and Christos Faloutsos. Slim-trees: High performance metric trees minimizing overlap between nodes. In Carlo Zaniolo, Peter C. Lockemann, Marc H. Scholl, and Torsten Grust, editors, *Advances in Database Technology - EDBT 2000, 7th International Conference on Extending Database Technology, Konstanz, Germany, March 27-31, 2000, Proceedings*, volume 1777 of *Lecture Notes in Computer Science*, pages 51–65. Springer, 2000. doi:10.1007/3-540-46439-5_4. URL https://doi.org/10.1007/3-540-46439-5_4.
- [28] Akhil Arora, Sakshi Sinha, Piyush Kumar, and Arnab Bhattacharya. Hd-index: Pushing the scalability-accuracy boundary for approximate knn search in high-dimensional spaces. *Proc. VLDB Endow.*, 11(8):906–919, 2018. doi:10.14778/3204028.3204034. URL <http://www.vldb.org/pvldb/vol11/p906-arora.pdf>.
- [29] Karima Echiabi, Panagiota Fatourou, Kostas Zoumpatianos, Themis Palpanas, and Houda Benbrahim. Hercules against data series similarity search. *Proc. VLDB Endow.*, 15(10):2005–2018, 2022. doi:10.14778/3547305.3547308. URL <https://www.vldb.org/pvldb/vol15/p2005-echiabi.pdf>.
- [30] Liang Zhang, Noura Alghamdi, Mohamed Y. Eltabakh, and Elke A. Rundensteiner. TARDIS: distributed indexing framework for big time series data. In *35th IEEE International Conference on Data Engineering, ICDE 2019, Macao, China, April 8-11, 2019*, pages 1202–1213. IEEE, 2019. doi:10.1109/ICDE.2019.00110. URL <https://doi.org/10.1109/ICDE.2019.00110>.
- [31] Jingdong Wang, Ting Zhang, Nicu Sebe, Heng Tao Shen, et al. A survey on learning to hash. *IEEE transactions on pattern analysis and machine intelligence*, 40(4):769–790, 2017.
- [32] Vassilis Athitsos, Jonathan Alon, Stan Sclaroff, and George Kollis. Boostmap: An embedding method for efficient nearest neighbor retrieval. *IEEE Transactions on Pattern Analysis and Machine Intelligence*, 30(1):89–104, 2007.

- [33] Jun Wang, Sanjiv Kumar, and Shih-Fu Chang. Sequential projection learning for hashing with compact codes. In Johannes Fürnkranz and Thorsten Joachims, editors, *Proceedings of the 27th International Conference on Machine Learning (ICML-10), June 21-24, 2010, Haifa, Israel*, pages 1127–1134. Omnipress, 2010. URL <https://icml.cc/Conferences/2010/papers/178.pdf>.
- [34] Kaiming He, Fang Wen, and Jian Sun. K-means hashing: An affinity-preserving quantization method for learning binary compact codes. In *2013 IEEE Conference on Computer Vision and Pattern Recognition, Portland, OR, USA, June 23-28, 2013*, pages 2938–2945. IEEE Computer Society, 2013. doi:10.1109/CVPR.2013.378. URL <https://doi.org/10.1109/CVPR.2013.378>.
- [35] Han Zhu, Mingsheng Long, Jianmin Wang, and Yue Cao. Deep hashing network for efficient similarity retrieval. In Dale Schuurmans and Michael P. Wellman, editors, *Proceedings of the Thirtieth AAAI Conference on Artificial Intelligence, February 12-17, 2016, Phoenix, Arizona, USA*, pages 2415–2421. AAAI Press, 2016. doi:10.1609/AAAI.V30I1.10235. URL <https://doi.org/10.1609/aaai.v30i1.10235>.
- [36] Rodrigo Paredes and Edgar Chávez. Using the k -nearest neighbor graph for proximity searching in metric spaces. In Mariano P. Consens and Gonzalo Navarro, editors, *String Processing and Information Retrieval, 12th International Conference, SPIRE 2005, Buenos Aires, Argentina, November 2-4, 2005, Proceedings*, volume 3772 of *Lecture Notes in Computer Science*, pages 127–138. Springer, 2005. doi:10.1007/11575832_14. URL https://doi.org/10.1007/11575832_14.
- [37] Wei Dong, Charikar Moses, and Kai Li. Efficient k -nearest neighbor graph construction for generic similarity measures. In *Proceedings of the 20th International Conference on World Wide Web, WWW '11*, page 577–586, New York, NY, USA, 2011. Association for Computing Machinery. ISBN 9781450306324. doi:10.1145/1963405.1963487.
- [38] Yury A. Malkov and Dmitry A. Yashunin. Efficient and robust approximate nearest neighbor search using hierarchical navigable small world graphs. *IEEE Trans. Pattern Anal. Mach. Intell.*, 42(4):824–836, 2020. doi:10.1109/TPAMI.2018.2889473. URL <https://doi.org/10.1109/TPAMI.2018.2889473>.
- [39] Ben Harwood and Tom Drummond. FANNG: fast approximate nearest neighbour graphs. In *2016 IEEE Conference on Computer Vision and Pattern Recognition, CVPR 2016, Las Vegas, NV, USA, June 27-30, 2016*, pages 5713–5722. IEEE Computer Society, 2016. doi:10.1109/CVPR.2016.616. URL <https://doi.org/10.1109/CVPR.2016.616>.
- [40] Cong Fu, Chao Xiang, Changxu Wang, and Deng Cai. Fast approximate nearest neighbor search with the navigating spreading-out graph. *Proc. VLDB Endow.*, 12(5):461–474, 2019. doi:10.14778/3303753.3303754. URL <http://www.vldb.org/pvldb/vol12/p461-fu.pdf>.
- [41] Richard O. Duda, Peter E. Hart, and David G. Stork. *Pattern Classification*. John Wiley & Sons, New York, NY, 2 edition, 2001.
- [42] Christos Faloutsos and King-Ip Lin. FastMap: A Fast Algorithm for Indexing, Data-Mining and Visualization of Traditional and Multimedia Datasets. In Michael J. Carey and Donovan A. Schneider, editors, *Proceedings of the 1995 ACM SIGMOD International Conference on Management of Data, San Jose, California, USA, May 22-25, 1995*, pages 163–174. ACM Press, 1995. doi:10.1145/223784.223812.
- [43] Piotr Indyk and Rajeev Motwani. Approximate nearest neighbors: towards removing the curse of dimensionality. In *Proceedings of the thirtieth annual ACM symposium on Theory of computing - STOC '98*, pages 604–613, Dallas, Texas, United States, 1998. ACM Press. ISBN 978-0-89791-962-3. doi:10.1145/276698.276876.
- [44] Kevin Beyer, Jonathan Goldstein, Raghu Ramakrishnan, and Uri Shaft. When Is “Nearest Neighbor” Meaningful? In Catriel Beeri and Peter Buneman, editors, *Database Theory — ICDT'99*, pages 217–235, Berlin, Heidelberg, 1999. Springer Berlin Heidelberg. ISBN 978-3-540-49257-3.
- [45] M. Emre Celebi, Hassan A. Kingravi, and Patricio A. Vela. A comparative study of efficient initialization methods for the k -means clustering algorithm. *Expert Systems with Applications*, 40(1):200–210, January 2013. ISSN 09574174. doi:10.1016/j.eswa.2012.07.021. URL <http://arxiv.org/abs/1209.1960>.
- [46] Charu C. Aggarwal, Alexander Hinneburg, and Daniel A. Keim. On the surprising behavior of distance metrics in high dimensional space. In Gerhard Goos, Juris Hartmanis, Jan van Leeuwen, Jan Van den Bussche, and Victor Vianu, editors, *Database Theory — ICDT 2001*, volume 1973, pages 420–434. Springer Berlin Heidelberg, Berlin, Heidelberg, 2001. ISBN 978-3-540-41456-8. doi:10.1007/3-540-44503-X_27. Series Title: Lecture Notes in Computer Science.
- [47] Sergey Shvydun. Models of similarity in complex networks. *PeerJ Computer Science*, 9:e1371, May 2023. ISSN 2376-5992. doi:10.7717/peerj-cs.1371. URL <https://peerj.com/articles/cs-1371>.

- [48] Rezvan Ehsani and Finn Drabløs. Robust Distance Measures for k NN Classification of Cancer Data. *Cancer Informatics*, 19:117693512096554, January 2020. ISSN 1176-9351, 1176-9351. doi:10.1177/1176935120965542. URL <http://journals.sagepub.com/doi/10.1177/1176935120965542>.
- [49] Martin Aumüller, Erik Bernhardsson, and Alexander Faithfull. ANN-Benchmarks: A benchmarking tool for approximate nearest neighbor algorithms. *Information Systems*, 87:101374, 2020. ISSN 0306-4379. doi:<https://doi.org/10.1016/j.is.2019.02.006>.
- [50] David Arthur and Sergei Vassilvitskii. k -means++: the advantages of careful seeding. In Nikhil Bansal, Kirk Pruhs, and Clifford Stein, editors, *Proceedings of the Eighteenth Annual ACM-SIAM Symposium on Discrete Algorithms, SODA 2007, New Orleans, Louisiana, USA, January 7-9, 2007*, pages 1027–1035. SIAM, 2007. URL <https://dl.acm.org/doi/10.5555/1283383.1283494>.
- [51] Wen Li, Ying Zhang, Yifang Sun, Wei Wang, Mingjie Li, Wenjie Zhang, and Xuemin Lin. Approximate nearest neighbor search on high dimensional data — experiments, analyses, and improvement. *IEEE Transactions on Knowledge and Data Engineering*, 32(8):1475–1488, 2020. doi:10.1109/TKDE.2019.2909204.
- [52] James MacQueen. Some methods for classification and analysis of multivariate observations. In *Proceedings of the Fifth Berkeley Symposium on Mathematical Statistics and Probability*, volume 1: Statistics, pages 281–297, Berkeley, CA, USA, 1967. University of California Press. URL <https://projecteuclid.org/euclid.bsmsp/1200512992>.
- [53] Pang-Ning Tan, Michael Steinbach, Anuj Karpatne, and Vipin Kumar. *Introduction to data mining*. Pearson, New York, NY, 2 edition, 2019. ISBN 978-0-13-312890-1.
- [54] F. E. Maranzana. On the Location of Supply Points to Minimize Transport Costs. *OR*, 15(3):261, September 1964. ISSN 14732858. doi:10.2307/3007214. URL <https://www.jstor.org/stable/3007214?origin=crossref>.
- [55] E. Diday. Une nouvelle méthode en classification automatique et reconnaissance des formes la méthode des nuées dynamiques. *Revue de Statistique Appliquée*, 19(2):19–33, 1971. URL http://www.numdam.org/item/RSA_1971__19_2_19_0/.
- [56] Edwin Diday. The dynamic clusters method in nonhierarchical clustering. *International Journal of Computer & Information Sciences*, 2:61–88, 03 1973. doi:10.1007/BF00987153.
- [57] Edwin Diday, A. Schroeder, and Y. Ok. The dynamic clusters method in pattern recognition. In *IFIP Congress*, pages 691–697, 1 1974.
- [58] Hans-Hermann Bock. *Automatische Klassifikation*. 1 1970. ISBN 978-3-540-04962-3. doi:10.1007/978-3-642-88253-1_10.
- [59] Edwin Diday and Gerard Govaert. Automatic classification with adaptive intervals. *RAIRO Inf Comput Sci*, 11: 329–349, 1 1977.
- [60] Leonard Kaufmann and Peter Rousseeuw. Clustering by means of medoids. *Data Analysis based on the L_1 -Norm and Related Methods*, pages 405–416, 01 1987.
- [61] Erich Schubert and Peter J. Rousseeuw. Faster k -Medoids Clustering: Improving the PAM, CLARA, and CLARANS Algorithms. In *Similarity Search and Applications*, pages 171–187, Switzerland, 2019. Springer Cham. ISBN 978-3-030-32047-8. doi:10.1007/978-3-030-32047-8_16.
- [62] Erich Schubert and Arthur Zimek. Elki: A large open-source library for data analysis - elki release 0.7.5 "heidelberg", 2019.
- [63] Erich Schubert and Lars Lenssen. Fast k -medoids Clustering in Rust and Python. *Journal of Open Source Software*, 7(75):4183, July 2022. ISSN 2475-9066. doi:10.21105/joss.04183. URL <https://joss.theoj.org/papers/10.21105/joss.04183>.
- [64] Jon Louis Bentley. Multidimensional binary search trees used for associative searching. *Commun. ACM*, 18(9): 509–517, September 1975. ISSN 0001-0782. doi:10.1145/361002.361007. URL <https://doi.org/10.1145/361002.361007>.
- [65] Hervé Jégou, Matthijs Douze, Cordelia Schmid, and Patrick Pérez. Product quantization for nearest neighbor search. *IEEE Transactions on Pattern Analysis and Machine Intelligence*, 33(1):117–128, 2011. doi:10.1109/TPAMI.2010.57.
- [66] Pengfei Li, Hua Lu, Qian Zheng, Long Yang, and Gang Pan. LISA: A Learned Index Structure for Spatial Data. In David Maier, Rachel Pottinger, AnHai Doan, Wang-Chiew Tan, Abdussalam Alawini, and Hung Q. Ngo, editors, *Proceedings of the 2020 ACM International Conference on Management of Data, SIGMOD Conference 2020, online conference, Portland, OR, USA, June 14-19, 2020, SIGMOD '20*, page 2119–2133, New York, NY, USA, 2020. Association for Computing Machinery. ISBN 9781450367356. doi:10.1145/3318464.3389703.

- [67] William Johnson, Joram Lindenstrauss, and Gideon Schechtman. Extensions of lipschitz maps into banach spaces. *Israel Journal of Mathematics*, 54:129–138, 06 1986. doi:10.1007/BF02764938.