

Decision support system for Forest fire management using Ontology with Big Data and LLMs

Ritesh Chandra*, Shashi Shekhar Kumar, Rushil Patra, and Sonali Agarwal

Indian Institute of Information Technology Allahabad, India

rsi2022001@iiita.ac.in, rsi2020502@iiita.ac.in, iib2020005@iiita.ac.in, sonali@iiita.ac.in,

Abstract

Forests are crucial for ecological balance, but wildfires, a major cause of forest loss, pose significant risks. Fire weather indices, which assess wildfire risk and predict resource demands, are vital. With the rise of sensor networks in fields like healthcare and environmental monitoring, semantic sensor networks are increasingly used to gather climatic data such as wind speed, temperature, and humidity. However, processing these data streams to determine fire weather indices presents challenges, underscoring the growing importance of effective forest fire detection. This paper discusses using Apache Spark for early forest fire detection, enhancing fire risk prediction with meteorological and geographical data. Building on our previous development of Semantic Sensor Network (SSN) ontologies and Semantic Web Rules Language (SWRL) for managing forest fires in Monesterial Natural Park, we expanded SWRL to improve a Decision Support System (DSS) using a Large Language Models (LLMs) and Spark framework. We implemented real-time alerts with Spark streaming, tailored to various fire scenarios, and validated our approach using ontology metrics, query-based evaluations, LLMs score precision, F1 score, and recall measures.

Keywords:- LLMs, Spark, SSN, DSS

Table 1: List of abbreviations

Abbreviations	Name
SSN	Semantic Sensor Network
DSS	Decision Support System
LLMs	Large Language Models
OWL	Ontology Web Language
RDF	Resource Description Framework
CFWI	Canadian Fire Weather Index
BUI	Buildup Index
FFMC	Fine Fuel Moisture Code

SWRL	Semantic Web Rule Language
FWI	Fire Weather Index
DMC	Duff Moisture Code
DC	Drought Code
ISI	Initial Spread Index

1. Introduction

Forest fires constitute a crucial worldwide undertaking¹, posing giant threats to each ecological integrity and monetary balance. Annually, these fires devour thousands and thousands of hectares of forests worldwide, leading to the destruction of essential habitats, a decline in biodiversity, and the release of good sized amounts of carbon emissions into the environment, further hectic the influences of climate change. While herbal phenomena like lightning can provoke forest fires underneath particular situations, the major causes are human activities, consisting of agricultural burning, land clearing, and accidental ignition.

India stands out as specifically vulnerable to forest fires² due to a mixture of things, including big human encroachment near forested regions, unsustainable land-use practices, and inadequate fire management strategies. Research suggests that a considerable majority of fires in India are anthropogenic in the beginning rather than being certainly precipitated. These fires now not most effectively devastate woodland ecosystems and endanger wildlife but also pose a direct danger to human communities dwelling in or near woodland areas. Moreover, the smoke and particulate produced by using these fires make a contribution considerably to air pollutants levels, in addition compromising public health and environmental excellence.

The escalating influences of climate exchange are exacerbating the problem by means of extending the period and intensifying the severity of hearth seasons globally. Consequently, there is a pressing need to develop and implement greater powerful and localized fire management and prevention strategies. Most forest management companies rely closely on fireplace threat score systems to assess health hazards and allocate firefighting sources. However, a number of the present worldwide fireplace chance score systems, such as the Canadian Fire Weather Index(CFWI) [1] and the McArthur Forest Fire Danger Index [2], were advanced based on weather

¹<https://www.c2es.org/content/wildfires-and-climate-change/#:~:text=Climate%20change%20enhances%20the%20drying,climate%20create%20warmer%2C%20drier%20conditions.>

² <https://fsi.nic.in/index.php>

and ecological facts from areas with one of a kind climatic and ecological traits. As a result, these systems might not reflect the unique and diverse conditions universal in Indian forests.

Spark is a unified analytics engine designed to perform several operations on big data efficiently. It can integrate easily with LLMs to design efficient real-time decision support systems. This integration is beneficial when working with vast amounts of data to interpret them and make automated reasoning more accurate [3]. Working with Spark and LLMs enables us to take accurate decisions based on prespecified rules and environments for real-time operations. LLMs can perform automated reasoning on data processed through Spark and can integrate the capability to enhance the logic and accuracy of rule-based queries, particularly for complex decision-making tasks.

Ontologies are employed to establish a unified data model within the information space, streamlining several critical aspects: (1) They provide comprehensive details on diverse data sources and infrastructure services, incorporating domain-specific insights; (2) They create a common lexicon that enhances the infrastructure's capability to interact with external sources that utilize varied methodologies; and (3) They improve the processes of discovering, accessing, and integrating data. These ontologies cater to a wide range of knowledge representation requirements: (1) The SSN ontology specifically models sensor networks and captures data concerning distinct features of interest. DOLCE+DnS UltraLite serves as the upper ontology in this framework; (2) They illustrate the resources offered by the infrastructure and the datasets to which access is permitted.

The project tackles several challenges: (1) Spark supports real-time data processing, which can tackle large volumes of sensor data to effectively support quick decisions, while LLMs integration ensures that changing volumes of data do not deter the performance and downtime of the proposed model. (2) It identifies appropriate data sources based on their content, which includes exciting features, observations, sensors, and the scope defined by the dataset; (3) It addresses the heterogeneity of data sources in terms of differing data models, interfaces, and mobility issues; and (4) It engages users to collect data based on domain concepts, synthesizing information from various sources to enhance problem understanding. Our proposed approach employs semantic technologies in decision support systems for forest fires to manage diverse data sources and to facilitate the correlation of data from different sources. This enables user-level applications to create ontology-based queries, which can then be transformed into executable queries for data sources. Spark streaming with LLMs enables the proposed system to interact with textual data in real time and make effective decision based prespecified set of rules and queries.

The system is designed to achieve the following objectives and meet specific user needs:

1. To develop a SWRL for a rule-based DSS that can be represented through classes, properties, and individuals.
2. To present a Real-time LLMs-based alert generation model.

3. To establish an index in order to showcase ratings of fire weather threats, formulated with guidance from meteorological experts, using Web Ontology Language (OWL).
4. To effectively manage and process large-scale sensor data.
5. To improve data quality, we convert raw data to Resource Description Framework (RDF) triples.

We structure the rest of the section as follows: Section II presents the background and related work to identify the research gap. Section III expounds on the suggested research methodology. Section IV presents the research work's results and discussion. Section V discusses the conclusions and recommendations for future work.

2. Literature review

In this section, we will discuss the related works that have been done in recent years and identify the research gaps that need further exploration using the underlying methodology.

Table 2: Related work

Author-Years	Objectives	Proposed Methodology	Results	Tools and Languages
Abdusalomov et al.[4] 2023	Automated forest fire detection method using an improved Detectron2 platform and deep learning approaches.	Custom dataset training, improved Detectron model.	High precision of 99.3% in detecting forest fires, both day and night.	Detectron2, Deep Learning
Burak et al. 2022 [5]	Hierarchical forest fire detection using IoT systems	Multimedia and scalar sensors combination, lightweight deep learning model at the edge	Validation accuracy of 98.28%, energy savings of 29.94%	IoT, Deep Learning
Avazov et al. 2022 [6]	Fire detection method for smart cities	Enhanced YOLOv4-based convolutional neural network	Alarm within 8 seconds of fire outbreak, high speed and accuracy	YOLOv4, Deep Learning
Karim et al. 2024 [7]	Forecasting forest activity zones using WSNs	Mid-point K-means clustering	98% accuracy for high-active zones, energy-efficient data	Wireless Sensor Networks (WSNs)

			transmission	
Bharany et al. 2022[8]	Forest fire detection using FANETs	EE-SS clustering algorithm	Extended UAV lifetime, outperformed state-of-the-art algorithms	Flying ad hoc networks (FANETs)
Ginkal et al 2024[9]	Cloud-based wireless sensor network technology for forest fire detection.	WSN, Computer Vision, UAV, YOLO, IoT, MODIS	Real-time monitoring, improved efficiency over traditional methods	WSN, Computer Vision, UAV, YOLO, IoT, MODIS
Ibraheem et al.2024[10]	Early detection system using Intermediate Fusion VGG16 model and ECP-LEACH.	Intermediate Fusion VGG16, ECP-LEACH	99.86% detection accuracy, regulated energy consumption	Python, Intermediate Fusion VGG16, ECP-LEACH
Huiyi et al. 2024[11]	Identifying causes of forest fire events	Jenk-DBSCAN model, MODIS MCD64A1 product, RF, LR, SVM	High accuracy in identifying fire causes, meteorological variables as main factors	enk-DBSCAN, MODIS, RF, LR, SVM
Cumbane et al. 2019 [12]	Big data framework for disaster response application.	Review various frameworks and how efficiently it can be used to solve natural disasters.	Evaluating each of the framework on various parameters such as scalability, responsiveness, data processing etc.	Apache Spark, Kafka and Hadoop.
Athanasios et al. 2019 [13]	Big Data Analysis for Wildfire Prevention and Management	Role of Geospatial big data for wildfire management.	contribute to cutting-edge knowledge sharing between wildfire conflict operation centers and field fire fighting units.	Big data clusters.

Rajasekaran et al. 2015[14]	Big data analysis for forest fire management.	Role of framework to real time alert generation.	Thirty minutes before forest fire prediction to reduce the casualties.	Apache Hadoop.
Martins et al. 2022 [15]	To develop a forest fire susceptibility mapping approach using machine learning in Southeast China	Employed space-humidity-constrained (SHC-based) sampling method and dynamic factor extraction method based on DTW and precipitation thresholds (Thcp)	RF model demonstrated the best performance with accuracy enhancements of over 8%	Random Forest (RF), Support Vector Machine (SVM), multi-layer perceptron (MLP)
Singh et al. 2024 [16]	To examine forest fire trends, patterns, and spatiotemporal distribution in tropical seasonal forests in Odisha State, India	Utilized MODIS imagery, Kernel density tools, and machine learning algorithms (SVM and RF)	Random Forest achieved over 94% precision in identifying forest fire susceptibility zones	SVM, Random Forest RF, MODIS imagery
Zhao et al.2024 [17]	To map forest fire sensitivity in Hunan Province using machine learning models	Constructed four machine learning models: RF, SVM, XGboost, and BRT	FR-BRT model performed the best with an AUC of 0.97	RF, (SVM), eXtreme Gradient Boosting (XGboost), Boosted Regression Tree (BRT)
Mishra et al. 2024[18]	To develop a dual-model deep learning approach for super real-time wildfire spread forecasting	Utilized U-Net for prediction and ConvLSTM layers for real-time refinement	Over 90% agreement between AI forecasts and numerical simulations	U-Net, ConvLSTM, deep learning
Zhang et al. 2023 [19]	To predict post-fire burn severity in California	Employed the Super Learner (SL) algorithm	SL model predicted burn severity with	SL, algorithm, Vecchia's Gaussian

	using a novel machine-learning model	accounting for spatial autocorrelation	reasonable classification accuracy	approximation
Li et al. 2024 [20]	To identify and prioritize forest fire-prone areas in Iran's Firouzabad region	Utilized GIS-based Bayesian and Random Forest methodologies	RF outperformed the Bayesian model with an AUC score of 0.876	RF, Bayesian model, GIS
Simafranca et al. 2024[21]	It introduces an updated version of the ONTO-SAFE ontology with improved semantic capabilities, effectively capturing a range of forest fire scenarios.	Used Semantic Web technologies for developing ontology.	Based on metrics count got the result of Average population 70.089552 Class richness 0.044776	SPARQL, RDF4j
Noroozi, et al. 2024 [22]	Fine-tuned the LLMs for ontology construction due to limited domain expertise.	Utilizes prompt engineering.	Three ontology learning tasks were evaluated using fine-tuned LLMs.	LLaMA-7B, BLOOM-3B

The literature review highlights a significant need to develop an efficient model that combines Spark streaming, LLMs, and ontology-based methods. This approach aims to reduce costs and achieve higher accuracy compared to existing methods, such as satellite-based, optical camera-based, and human-based forest fire observation systems. While several ontology-based decision support systems for forest fires exist, such as the BACAREX ontology, Geo-ontology, and FWI ontology, these systems primarily focus on observation, operational tracking, and FWI calculation. However, none of the research work in the literature review discusses an integrated approach and details within a single ontology for both LLMs and Spark framework.

The goal of this research work is to create a framework that makes observation systems searchable using SPARQL and interactive for both people and computer programs through the SSN ontology, covering all aspects within a single ontology. This framework improves the way forest fire and surveillance data are understood and used for making the information more complete. It also uses Spark streaming to strengthen the framework, helping make quick, effective decisions with the

help of LLMs. Additionally, this framework also showcases the key features needed to manage and monitor forest fires.

3. Methodology

3.1 Architecture of the suggested model

Fig. 1 illustrates the comprehensive working model, showcasing the proposed combination of Spark streaming, ontology, and LLMs. It demonstrates how SPARQL queries are applied to both LLMs and ontology, facilitating decision-making for forest fire management based on the results obtained from this integration.

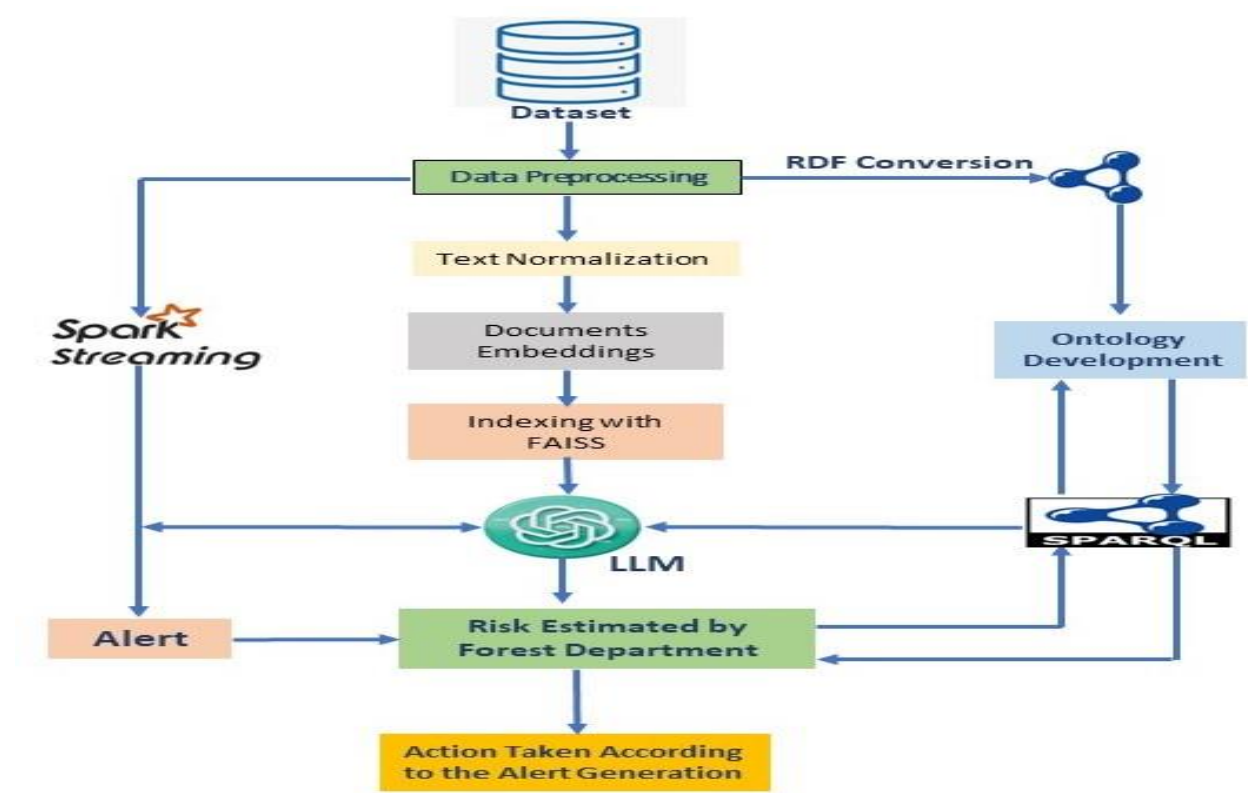


Figure 1: Framework view of the complete working model

3.2. Dataset Description

The dataset encompasses a detailed array of spatial, temporal, and meteorological data crucial for analyzing and predicting forest fire behavior in Montesinho Park³, Portugal. It includes precise spatial coordinates to pinpoint high-risk zones, temporal details that highlight seasonal and weekly trends in fire occurrences, and meteorological variables such as temperature, humidity, wind

³ <https://amontesinho.pt/en/the-region/montesinho-natu-ral-park/>

speed, and rainfall that directly affect fire dynamics. Furthermore, the dataset features a target variable, the burned area, which quantifies the extent of forest damage, providing valuable insights into fire severity. This variable, prone to skewness towards smaller values, is recommended to be transformed logarithmically for more accurate modeling. Overall, this dataset is instrumental for devising effective forest fire management and intervention strategies.

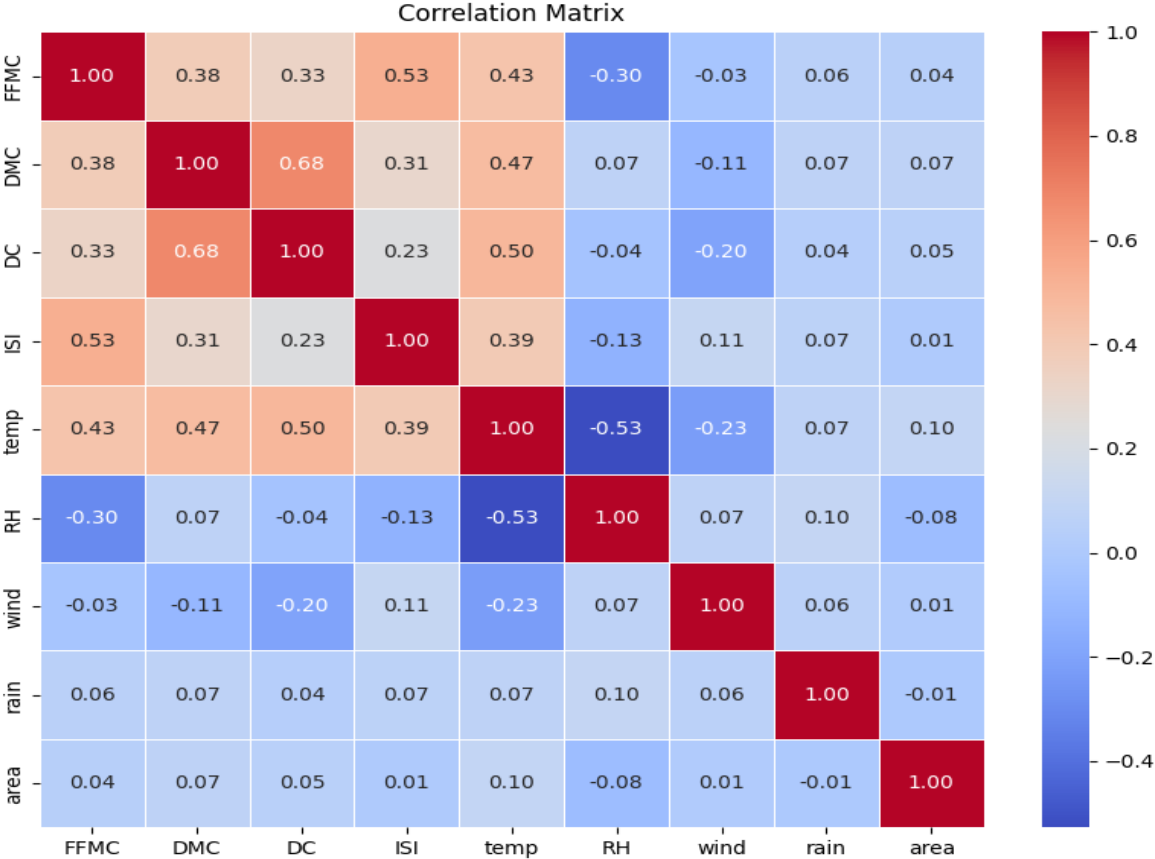


Figure 2: Correlation matrix of the dataset

From the matrix we can interpret that temperature, ISI, DC, DMC, FFMC are strongly correlated with each other and each of these features are positively correlated to the area of fire burned as well whereas RH, Wind and rain are slightly positively correlated with each other and are negatively correlated to the area of the forest fire spread. This means that factors like RH, wind and rain reduce the area of the forest fire and factors like temperature, ISI, DC, DMC, FFMC combined can cause more spread of fire.

3.2.1 Data Preprocessing

The data gathering and setup process begins with streaming data using PySpark and importing necessary libraries, followed by creating a stream context to convert real-time data into a continuous Data Frame stream for analysis. Data cleaning includes a logarithmic transformation of the skewed 'area' target variable to normalize its distribution for better modeling suitability.

Numerical features like FFMC, DMC, DC, ISI, temperature, RH, wind, and rain are standardized using Z-score normalization to ensure zero mean and unit variance, enhancing model stability and convergence speed. Categorical variables 'month' and 'day' undergo one-hot encoding to transform them into binary columns, facilitating their inclusion in models requiring numerical inputs.

Feature selection is conducted through correlation analysis to exclude low-correlated or redundant features, improving model efficiency. Outlier detection and removal are managed with statistical methods like z-scores or the interquartile range, assessing their impact on model performance and modifying them accordingly. For the imbalanced data of the 'area' variable, techniques such as oversampling and under sampling are employed to balance class distribution, enhancing the model's capability to capture patterns effectively.

3.2.2 RDF Conversion

RDF, developed in partnership with the World Wide Web Consortium (W3C), sets a standard for describing online resources and facilitating data transmission. It represents a method of data representation that outlines the relationships between data elements. By separating data from its structure, RDF enables the successful integration of information from diverse sources. This flexibility allows for the use of various schemas that can be combined, queried, and updated as a single unit without modifying the underlying data instances. In this project, a CSV dataset is transformed into RDF format using Python by following these steps:

1. To transform the dataset into RDF format, it's necessary to import essential libraries that facilitate CSV parsing and RDF manipulation, such as 'csv' and 'rdflib'.
2. Establish RDF namespaces using the 'Namespace' function from 'rdflib' to denote the RDF data. Namespaces serve as unique and globally recognized identifiers for the terms employed in RDF data.
3. Create an RDF graph object using the 'Graph' class from 'rdflib' to hold the RDF data.
4. Open the CSV file containing the dataset and employ 'csv.DictReader' to read the file, processing each row as a dictionary where the column names serve as keys.
5. Loop through each row in the CSV data, extracting the values from various columns and assigning them to corresponding variables for each row.
6. Add RDF triples for each attribute in the row by using the 'graph.add' method, defining predicates and object values through 'URIRef' from the 'schema.org' namespace and 'Literal' from 'rdflib'. Use the 'datatype' parameter to specify the correct data type (such as XSD.integer or XSD.float) for each literal value.
7. Serialize the RDF graph data using the 'serialize' method of the graph object, specifying 'xml' as the output format.

3.3 Ontology Development

For the development of the forest ontology, we utilized the upper-level SSN ontology, which has standardized forest ontology. The SSN ontology was developed by the Semantic Sensor Networks

Incubator Group of the World Wide Web Consortium (W3C). In our previous research, we based our ontology development on documents related to Canadian forest fires. However, in this current study, we have refined the forest ontology by incorporating documentation from other countries, like India⁴, to increase its accuracy and to encompass a broader scope of knowledge regarding forest vegetation.

We have enhanced the ontology by incorporating a diverse array of policies, plans, and forest fire prevention rules, together with coordination strategies across agencies, as detailed in forest documentation from various countries. This improvement broadens the ontology's scope and applicability to forest fire management. Additionally, we have integrated numerous SWRL (Semantic Web Rule Language) rules into the forest ontology, drawing on documentation from different nations to ensure a more robust and versatile framework.

3.3.1 SWRL rules Development

The SWRL⁵ merges the Web Ontology Language (OWL) with the Rule Markup Language, offering a high-level abstract structure for rules that are similar to Horn clauses. In this model, all rules are formulated using OWL concepts such as classes, properties, and individuals. In our previous work, we incorporated 42 rules; however, in this current study, we have expanded the number to 110. Additionally, we have developed more complex rules based on our earlier findings, details of which are presented in the following sections. These rule-based transformations are applied to streaming data.

Previous work established rules that depend on specific columns such as 'FFMC', 'DMC', 'DC', 'ISI', 'rain', and 'wind'. Various classes for each column value (e.g., extremely easy, difficult, fast) have been categorized using predetermined thresholds. In this extended version, we enhance the work by covering all different scenarios, such as human resource management in emergency situations and determining which type of firefighting equipment is needed at which time. This makes the model more complete in respect to forest management. Some rules are shown in Tables 3, 4, and 5. We have used many documentation to developing this rules⁶.

Table 3: SWRL rules for elaboration of a fire management plan

SWRL rules	Explanation
<pre>PreventiveAction(?action)^hasScenario(?action,?scenario)^hasIgnitionRisk(?scenario, ?risk) ^swrlb:lessThanOrEqual(?risk,0.5)- >reduceIgnitionRisk(?action)</pre>	<p>This rule triggers when the ignition risk of a scenario is below a certain threshold (e.g., 0.5), indicating low risk. It suggests a preventive action to reduce the ignition risk further.</p>

⁴<https://documents1.worldbank.org/curated/en/333281529301442991/pdf/127284-Forest-Fire-Prevention-Management-8Oct2018.pdf>

⁵ <https://www.w3.org/Submission/SWRL>

⁶ <https://www.forest fire training guidelines>

PreventiveAction(?action)^hasScenario(?action, ?scenario)^hasBurnedArea(?scenario,?area)^swrlb:lessThanOrEqual(?area,1000)->limitBurnedArea(?action)	This rule suggests a preventive action to limit the burned area if the projected burned area for a scenario is below a certain threshold (e.g., 1000 hectares).
PreventiveAction(?action)^hasScenario(?action,?scenario)^hasDamage(?scenario, ?damage)^swrlb:lessThanOrEqual(?damage,20)->limitDamage(?action)	This rule recommends an action to limit damage caused by fire if the estimated damage for a scenario is below a specified threshold (e.g., 20%).
PreventiveAction(?action)^infrastructureInstallation(?action)->installInfrastructure(?action)	This rule suggests installing preventive infrastructure such as lookout towers, tracks, water points, or fuel breaks.
PreventiveAction(?action)^populationSensitization(?action) -> sensitizePopulation(?action)	This rule recommends sensitizing the population and involving them in preventive activities in the forest.
PreventiveAction(?action)^forestStandIntervention(?action)->nterveneForestStand(?action)	This rule suggests interventions in forest stands such as undergrowth clearing and other forest operations.

Table 4: SWRL rules for human resources management in fire suppression

SWRL rules	Explanation
SpecializedPersonnel(?person)^hasTraining(?person,"Firefighting")->deploySpecializedPersonnel(?person)	This rule suggests deploying personnel with specific firefighting training to handle forest fire suppression operations.
NotSpecializedPersonnel(?person)^hasInvolvement(?person,"Limited")->limitInvolvement(?person)	This rule recommends limiting the involvement of personnel without specialized firefighting training due to safety concerns and the potential for ineffective firefighting.
Firefighter(?person)^hasIndividualProtectiveEquipment(?person, "Protective Gear") ->ensureSafety(?person)	This rule ensures that firefighters are equipped with appropriate protective gear to ensure their safety during firefighting activities.
AdministrativeAuthority(?authority)^hasResponsibilityModel(?authority,"IntegratedForester")->delegateResponsibility(?authority,"ForestManagementServices")	This rule specifies the delegation of responsibility for forest fire suppression to forest management services under the "Integrated Forester" model.

FireSuppressionService(?service)^hasClearOrganization(?service,true)->ensureCoordination(?service)	This rule emphasizes the importance of clear organization within the fire suppression service to ensure effective coordination during firefighting operations.
Zone(?zone) ^ hasRiskLevel(?zone, "High") ->deployOptimalDensity(?zone,"OneBrigadePer5000Ha")	This rule suggests deploying an optimal density of firefighting personnel, such as one brigade per 5000 hectares, in zones with high fire risk.

Table 5: SWRL rule for firefighting equipment selection criteria

SWRL rules	Explanation
FireSuppressionOperation(?operation)^hasFireType(?operation,"Surface")->deployTerrestrialEquipment(?operation,"StandardEquipment")	This rule suggests deploying terrestrial equipment, specifically standard equipment like shovels, hoe-rakes, and fire beaters, when the fire type is surface fire. This equipment is effective for initial attack and low-intensity fires.
FireSuppressionOperation(?operation)^hasDevelopmentPhase(?operation,"LargeUncontrolledFire") -> useInitialAttackVehicles(?operation)	When facing large uncontrolled fires, this rule recommends utilizing initial attack vehicles equipped with water tanks. These vehicles provide immediate response capabilities and can suppress or slow down fires until reinforcements arrive.
WaterTanker(?vehicle)^hasWaterCapacity(?vehicle, ?capacity) ^ swrlb:lessThan(?capacity, 5000) -> deployMultipleVehicles(?vehicle)	For water tankers with capacities less than 5000 liters, it suggests deploying multiple vehicles instead of a single large one. This ensures flexibility and mobility while maintaining sufficient water supply for firefighting operations.
FireSuppressionOperation(?operation)^requiresIndirectIntervention(?operation,true)->deployBulldozers(?operation)	When indirect intervention, such as building fire lines, is necessary, this rule recommends deploying bulldozers. These machines can clear vegetation to create fire breaks, limiting the spread of the fire.
FireSuppressionOperation(?operation)^hasEnvironmentalConditions(?operation,"DifficultAccess") -> useHelicopters(?operation)	In areas with difficult access, such as rugged terrain, this rule suggests using helicopters for aerial firefighting operations. Helicopters are more maneuverable and can access remote

	areas where fixed-wing aircraft might face challenges.
FireSuppressionOperation(?operation)^hasFireBehavior(?operation,"RapidSpread")->useShortTermRetardants(?operation)	When dealing with fires exhibiting rapid spread, this rule recommends using short-term retardants as chemical additives. These retardants increase water retention in vegetation, helping to slow down the fire's advance.

3.4 Spark Streaming

Spark streaming is the core of the Apache Spark API, which provides scalable solutions for high throughput and fault tolerance for processing live data streams. It allows both real-time processing and batch processing to maintain a low-latency approach for various applications. It allows replication of data across various nodes, which makes Spark streaming more robust for handling data in case of failure. Being part of the Apache Spark platform, Spark Streaming integrates seamlessly with other Spark components such as Spark SQL, MLlib (for machine learning). This integration enables complex workflows that include streaming, batch processing, and interactive queries.



Figure 3: Stream processing through spark framework.

3.4.1 Spark Streaming based alerts

To detect events and generate alerts on streaming data, we implement rules based on the FWI. The development of these rules incorporates parameters such as the Fine Fuel Moisture Code (FFMC), Duff Moisture Code (DMC), Drought Code (DC), Initial Spread Index (ISI), Buildup Index (BUI), and FWI, derived from prior research. Figure 4 illustrates the FWI process through a detailed flow chart.

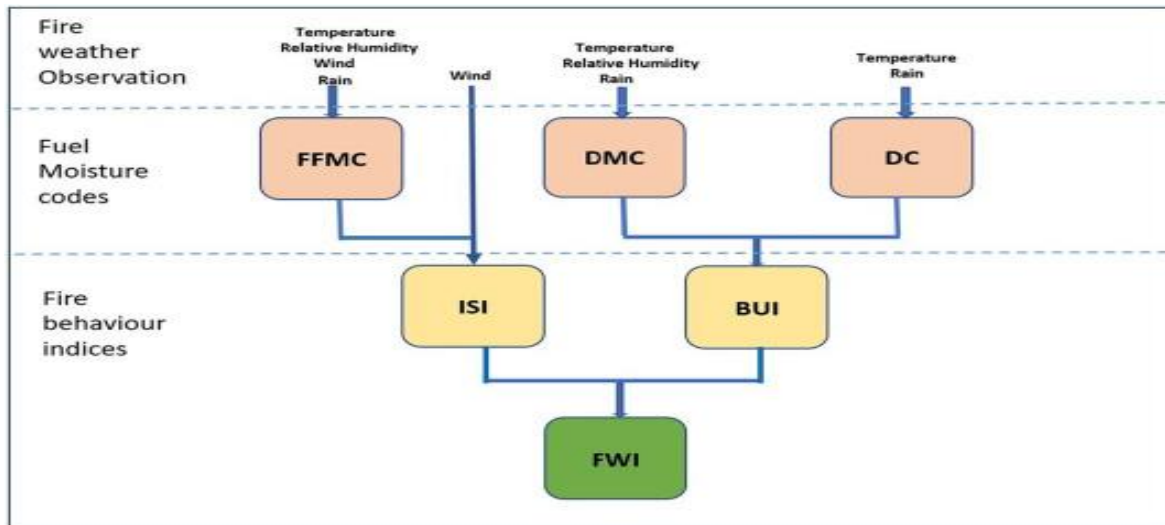


Figure 4: Flowchart of the Fire Weather Index [25]

Figure 5 provides detailed information on how rules are applied to streaming data. DC rules are applied to batches of size 20, yielding results based on specific parameters. These results, categorized as "Mop up Needs," encompass various parameters as depicted in Figure 5.



Figure 5: Rules applied on DC values on stream data and tell abouts mop up Needs

DC elucidates the necessity of mop-up operations, highlighting the degree of controllable fire risk and facilitating appropriate action. The forest ontology contains all of the forest's location details, making it easy to take action in areas with different types of forests, whether dense or less dense,

etc. We generate other FFMC, ISI, BUI, DMC, and FWI alerts based on stream data in the same manner.

3.4.2 Implement an alert system that utilizes LLMs for processing queries based on Spark alerts

The research work harnesses advanced techniques to manage and interpret data related to forest fires, transforming this data into a refined text format. A thorough preprocessing phase initiates the process, cleansing the data of any discrepancies and noise to ensure its reliability and quality. Advanced text normalization methods normalize the clean data to achieve uniformity across the dataset, preparing it for further analytical processes.

We converted the normalized text into document embeddings using the state-of-the-art, all-MiniLM-L6-v2 model. These embeddings are critical because they capture the text's deep semantic meanings, which are essential for accurate retrieval of information based on the content's relevance and similarity. The embedding process preserves and makes meaningfully retrievable the nuances and critical information within the text. We build an indexing system using FAISS (Facebook AI Similarity Search) for the retrieval of these semantically rich document embeddings, providing a robust framework for indexing and quick retrieval of the documents. This indexing is critical for supporting the rapid access required in the querying phase, enhancing the retrieval process's efficiency.

The question-answering setup is the core of the system, which integrates the Intel/dynamic_tinybert model within a retrieval-based framework. For each posed query, this setup precisely configures a retriever to identify and pull the two most relevant documents from the index. As a result, a retrieval QA model uses these documents to generate accurate answers. A Conversation Buffer Memory further refines this model by maintaining the context over successive interactions, thereby ensuring the continuity and relevance of the system's responses.

Additionally, the system's real-time capabilities allow it to handle immediate queries about environmental conditions, sensor readings, or alarm activations, delivering prompt and accurate responses. Integration with Apache Spark enhances this capability by distributing processing tasks across multiple nodes, ensuring that the system can scale effectively to handle large datasets and simultaneous queries without a loss in performance.

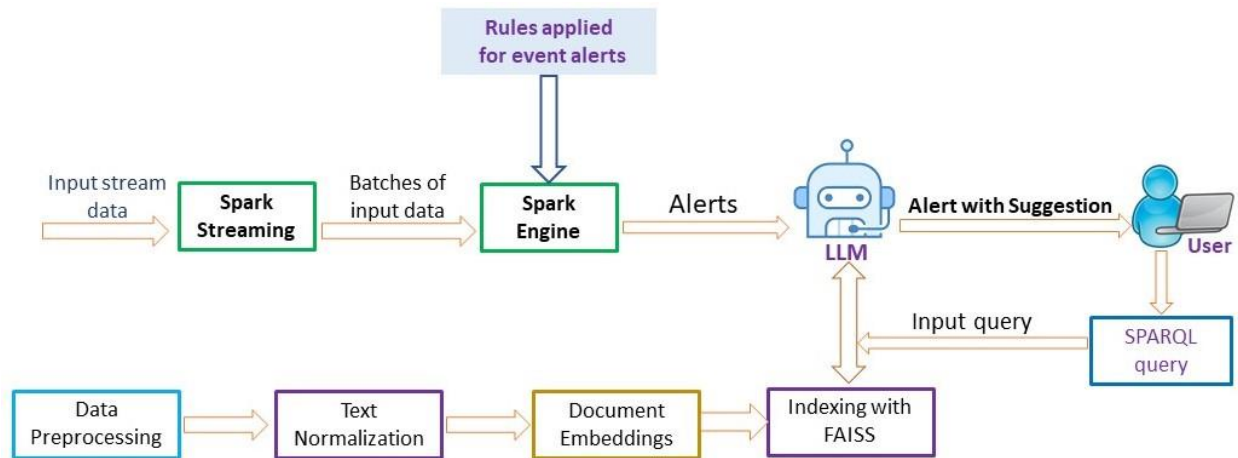


Figure 6: Integration of spark framework with LLMs

The deployment of pre-trained LLMs alongside Apache Spark not only boosts the system's speed and efficiency but also its adaptability and scalability. This ensures that as fire safety requirements evolve alongside advancements in sensor technology and changes in environmental conditions the system can adapt and continue to provide reliable, cost-effective fire alarm trigger detection, thus safeguarding infrastructure and lives with heightened efficacy which is shown in figure 6.

3.5 SPARQL query based LLMs alert and Ontology alert generation

When the same SPARQL query is issued, the results from both the LLMs-based alert system and the ontology-based alert system are nearly identical. However, leveraging its advanced learning capabilities, the LLMs system frequently provides additional insights and suggestions which are shown in table 6. Subsequently, the ontology system evaluates these results from the LLMs, employing its extensive and detailed knowledge base. This base includes critical information such as location specifics, temperature readings, and data pertaining to sensor deployment areas, thereby ensuring that the LLMs suggestions are both relevant and accurate.

Table 6: SPARQL query and corresponding result.

	Query	Result
SPARQL query ontology	<pre>SELECT ?region ?temperature ?humidity WHERE { ?region rdf:type ex:ForestArea . ?region ex:hasTemperature?temperature . ?region ex:hasHumidity ?humidity .</pre>	<pre>----- region temperature humidity ----- "Pine Valley" 35 25 "Oak Ridge" 34 20 "Maple Hill" 32 29 </pre>

	<pre> FILTER (?temperature > 30 && ?humidity < 30) } </pre>	
SQL query on LLMs	<pre> SELECT region, temperature, humidity FROM ForestAreas WHERE temperature > 30 AND humidity < 30; </pre>	<p>Predictive Insight: Based on the current dry spell and wind conditions, South Forest, although currently at 28 degrees and 32% humidity, is likely to exceed high-risk thresholds within the next 48 hours.</p> <p>Precautionary measures recommended. Resource Allocation Suggestion: Immediate fire watch alerts and additional surveillance drones are suggested for North Forest due to the severe risk parameters observed.</p>

Figure 7 shows how we ask questions to both the ontology and LLMs. It demonstrates how LLMs find information using a system called FAISS. This helps us understand how both methods work together to get the information we need.

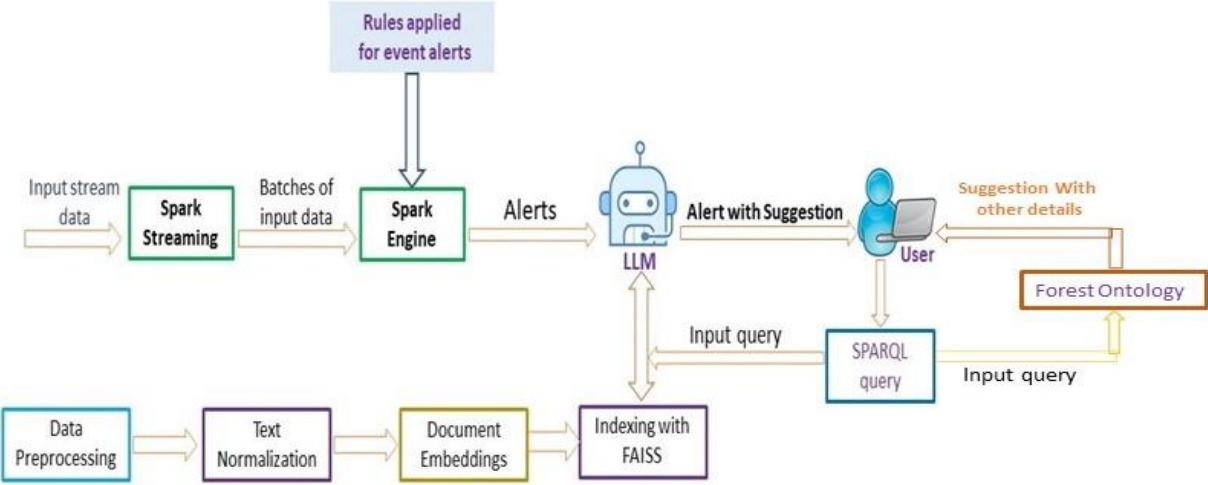


Figure 7: Integration of spark framework with LLMs and Ontology

4. Result and Discussion

The primary objective of this research is to create a DSS to aid in the prevention and control of forest fires. In previous work, we utilized sensor data from Montesinho Natural Park for its development. There are four distinct kinds of weather sensors: those measuring precipitation, wind speed, humidity, and temperature. Additionally, we incorporate survey reports to supplement the data fed into our model. In our ontology, we specify sensor locations gathered from these reports.

Constrained using SWRL rules, our ontology yields precise recommendations when using the reasoner in the Protege tool. We've integrated a total of 43 rules into our model. The ontology was built with the assistance of the SSN ontology. We employ SPARQL queries for comprehensive results, executing a total of 97 queries on this model, which yielded accurate outcomes [25]. To extend this work, we enhanced the ontology based on forest management system documents from various countries like Australia, Canada, and India, making our forest ontology more precise and comprehensive. We've also introduced Spark streaming-based alert methods and LLMs to automate the system, reducing human intervention. For LLMs development, we consulted numerous forest documentation sources, which not only provide results but also offer precautionary suggestions tailored to specific situations. We've added over 200 SWRL rules to the ontology, which are also used in streaming alert detection by Spark. These alerts are sent to the LLMs, which provides precautionary suggestions based on the situation, enhancing accuracy. These alerts are applied in the ontology, and results are obtained, informing actions taken by the forest department. In further sections, we evaluate our models.

4.1 Forest ontology evaluation based on metrics count

Based on the ontology metrics count which is shown in Table 7, we define the inheritance richness, relationship richness, class relation ratio, axiom, class ratio, and inheritance richness, which are shown in Table 8.

Table 7: Metrics available in Forest ontology.

Axiom	5897
Logical axiom count	2129
Class count	1007
Object property count	454
Data property count	198
Annotation Property count	53
Object Property Domain	483
Object Property Range	280
Individual count	587
Total individuals count	407

Schema metrics: The ontology can alternatively be described using a 5-tuple model, denoted as $O = \langle C, Dr, Sc, Re, Ind \rangle$, where C represents classes, Dr denotes data properties (attributes), Sc indicates subclasses, Ind stands for individuals, and Re signifies relations between classes. Metrics

can be assessed based on Attribute Richness, Relationship Richness, Class Richness, and Average Population.

RR: measures the depth of connections between concepts in an ontology. It is calculated using Equation 1:

$$RR = \frac{|Prop|}{|Sub\ class| + |Prop|} \quad (1)$$

where |Prop| is the total number of properties, including attribute data and object characteristics (class relationships).

AR: is calculated by averaging the number of attributes over the entire class, as shown in Equation 2:

$$AR = \frac{|Attribute|}{|Class|} \quad (2)$$

where |attribute| represents the total number of data attributes.

CR: indicates the amount of real-world knowledge conveyed through the ontology. It is calculated with Equation 3 by dividing the number of classes with instances by the total number of classes:

$$CR = \frac{|Class\ with_instance|}{|Class|} \quad (3)$$

AP: determines the average number of individuals in each class, expressed in Equation 4:

$$AP = \frac{|Individual|}{|Class|} \quad (4)$$

The computed values of different evaluation metrics for the newly designed ontology are mentioned in table 8.

Table 8: Measurements and values associated with ontology

Schema Metrics	Value	Value [25]
Class/relation ratio	0.9781	0.7948
Relationship richness	0.8703	0.8093
Inheritance richness	0.8961	0.8587
Attribute richness	0.9019	0.8289
Axiom/class ratio	67.2622	42.1742

We also check the quality score of the ontology based on the knowledge represented, which shows the quantities and relationships of the domain knowledge. The score for the ontology model (om) can be calculated according to Equation (5).

$$\text{Score om} = \frac{(|\text{Rel}| * |\text{Class}| \times 100) + (|\text{Subclass}| + |\text{Rel}|) * |\text{Prop}|}{(|\text{Subclass}| + |\text{Rel}|) * |\text{Class}|} \dots\dots\dots(5)$$

An ontology score can also be computed based on the efficiency with which knowledge base (kb) (An and Park, 2018) is extracted, as per Equation (6).

$$\text{Score kb} = \frac{(\text{Number of Classes} \times 100) + (|\text{Individual}|)}{|\text{Class}|} \dots\dots\dots(6)$$

Table 9 shows the ontology score based on the formula of score om and score kb.

Table 9: Forest ontology score.

Evaluation parameter	Score	Score [25]
Score om	96.04	89.05
Score kb	95.02	92.03

4.2 LLMs based evaluation

For LLMs performance measure, we have first, extract relevant context from the FAISS database based on the query sent. The context returns with cosine similarities of the question asked. Cosine similarity ranges between -1 to +1, where values close to +1 indicate high relevance. After extracting the context, we feed it to the LLMs, which generates a response based on the given context. Then, we calculate the Precision, Recall, and F-measure of the model's response compared to a test response. This comparison helps determine the accuracy of the response with respect to the retrieved context, validating its relevance and accuracy. High values of Precision, Recall, and F-measure indicate that the generated context is relevant and accurate.

Table 10: Query based LLMs score

Query	Cosine Similarity Score(FAISS context)	Score of response		
		Precision	Recall	F-measure
If Ignition Potential is extremely easy and DMC Rules is difficult then what actions should be taken to reduce forest fire?	0.82604045	0.723	0.685	0.7025
If Ignition Potential is extremely easy, DMC Rules is difficult and extensive, DC Rules is difficult and		0.680	0.750	0.7118

extensive, Rate of Spread is fast and raining is unknown and wind speed is unknown then what measures should be taken?	0.8750995			
If Ignition Potential is moderately easy, DMC Rules is difficult and extensive, DC Rules is difficult and extensive, the Rate of Spread is slow, while Raining is unknown and Wind Speed is unknown, then what measures should be taken?	0.8609843	0.750	0.779	0.7638
The Ignition Potential is moderately easy, DMC Rules is difficult and extensive,DC Rules is difficult and extensive while the Rate of Spread is slow, the raining status and speed of wind is unknown. What measures should be taken?	0.8217561	0.867	0.654	0.7465
The Ignition Potential is moderately easy,DMC Rules is difficult and extensive and DC Rules is difficult and extensive while the Rate of Spread is slow the raining status and speed of wind is unknown what measures should be taken?	0.88260404	0.786	0.890	0.8329

In table 10 the first query was shown in figure 8 and its results with proper suggestion and precaution measures.

```

question = '''If Ignition Potential is extremely easy, DMC Rules is difficult and extensive,
DC Rules is difficult and extensive, Rate of Spread is fast and raining is unknown and wind speed
is unknown then what measures should be taken?'''

response = llm_chain.invoke(f"{question} answer by understanding this context {context}")

response['text']

' In such a situation where the fire potential is low but the area is vast and extensive with various challenges, the following measures could be taken to help i
n containing the fire and preventing its spread:\n\n1. Develop an Incident Action Plan (IAP): Create an incident action plan that outlines the tactics and techni
ques for fighting the fire. The IAP should consist of a detailed description of the fire's location, size, and behavior, as well as the resources available to fi
ght it.\n2. Establish Communication Channels: Set up reliable communication channels between the incident command, firefighters, and other stakeholders. This wil
l help to disseminate vital information and ensure that everyone is on the same page.\n3. Assign Tasks: Assign tasks to firefighters based on their strengths, sk
ills, and experience. This ensures that each team member has a specific role in containing the fire.\n4. Use Firefighting Techniques: Employ tried-and-true firef
ighting methods such as direct atta...

```

Figure 8. LLMs based query result

Table 11 presents the outcomes of LLM, which do not incorporate external documentation guidelines; it solely utilizes the dataset and the Monterio Natural Park survey report, both of which were employed in the development of the ontology in prior studies. Derived from the development of these LLMs, we obtain the results of cosine similarity and the LLMs' answers in the form of true or false after querying the LLMs.

Table 11: Query based cosine similarity and LLMs response

Query	Cosine Similarity	LLMs answer
If X: 8, Y: 6, Month: aug, Day: mon, FFMC: 92.3, DMC: 88.9, DC: 495.6, ISI: 8.5, Temperature: 24.1, RH: 27, Wind: 3.1, Rain: 0.0, Area: 0.0, Ignition Potential: extremely easy, DMC Rules: difficult and extensive, DC Rules: difficult and extensive, Rate of Spread: fast, Start Raining: unknown, Wind Speed: unknown, then should Fire Trigger should be sent?	0.879	True
If X: 1, Y: 4, Month: aug, Day: sat, FFMC: 94.4, DMC: 146.0, DC: 614.7, ISI: 11.3, Temperature: 25.6, RH: 42, Wind: 4.0, Rain: 0.0, Area: 0.0, Ignition Potential: extremely easy, DMC Rules: difficult and extensive, DC Rules: difficult and extensive, Rate of Spread: fast, Start Raining: unknown, Wind Speed: unknown, then should Fire Trigger be sent?	0.882	True
If X: 7, Y: 4, Month: aug, Day: sun, FFMC: 81.6, DMC: 56.7, DC: 665.6, ISI: 1.9, Temperature: 21.2, RH: 70, Wind: 6.7, Rain: 0.0, Area: 11.16, Ignition Potential: moderately easy, DMC Rules: difficult and extensive, DC Rules:	0.848	True

difficult and extensive, Rate of Spread: slow, Start Raining: unknown, Wind Speed: unknown, then should Fire Trigger should be sent?		
If X: 2, Y: 4, Month: aug, Day: sun, FFMC: 81.6, DMC: 56.7, DC: 665.6, ISI: 1.9, Temperature: 21.9, RH: 71, Wind: 5.8, Rain: 0.0, Area: 54.29, Ignition Potential: moderately easy, DMC Rules: difficult and extensive, DC Rules: difficult and extensive, Rate of Spread: slow, Start Raining: unknown, Wind Speed: unknown, then should Fire Trigger be sent?	0.883	True
If X: 4, Y: 3, Month: aug, Day: sun, FFMC: 81.6, DMC: 56.7, DC: 665.6, ISI: 1.9, Temperature: 27.8, RH: 32, Wind: 2.7, Rain: 0.0, Area: 6.44, Ignition Potential: moderately easy, DMC Rules: difficult and extensive, DC Rules: difficult and extensive, Rate of Spread: slow, Start Raining: unknown, Wind Speed: unknown, then should Fire Trigger should be sent?	0.873	True

These are sample queries used to test the embeddings, and the returned context was evaluated based on cosine similarity. The LLMs' responses were tested against a test response and have proven to be accurate. The embeddings were stored based on various features such as X, Y coordinates, month, day of the week, FFMC, DMC, DC, ISI, temperature, RH, wind speed, rainfall status, and ignition area. Ground truth rules were applied to these values, indicating whether a fire alarm trigger should be sent or not. The retriever then shifts through the embedding database and retrieves data relevant to the query, based on cosine similarity. Subsequently, the model answers based on the received context. The results demonstrate the high accuracy of the retrieved context from the embeddings, facilitating effective decision-making by the LLMs.

4.3 SPARQL query performance

Figure 9 depicts the query executed via the LLMs ontology, representing it as an individual component in the proposed work. However, similar queries were executed through combinations of the LLMs ontology and Spark. It's observed that the execution time for Q3 and Q5 varies significantly, with combined models taking more time for the same queries compared to individual models due to complex query. Table 12 illustrates how our model surpasses existing works.

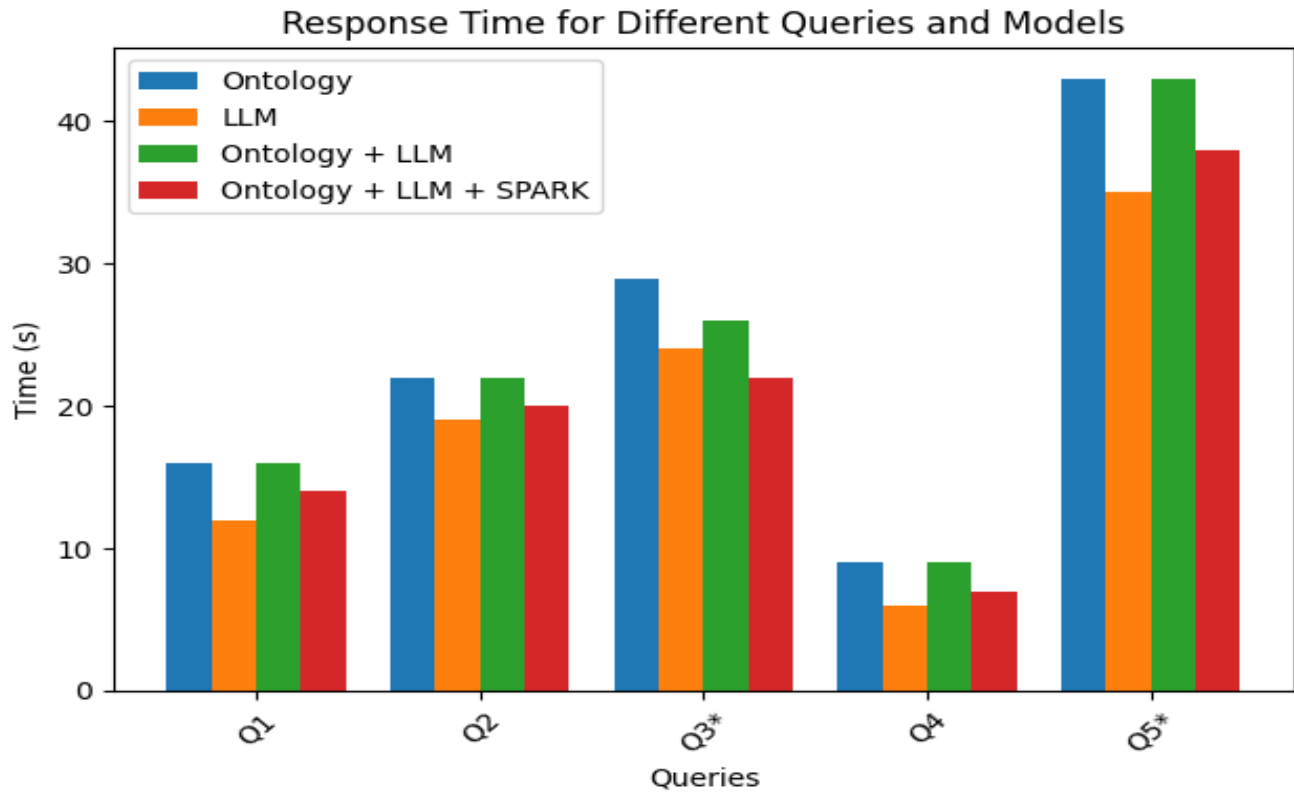


Figure 9: SPARQL query performance analysis

4.4 Comparison with existing literature work.

Table 12: Comparison with existing work

Reference	Objective	Methodology	Technology used	Result
Chandra et al.[25]	Forest fire management using semantic sensor technology	SSN ontology and SWRL rules based DSS system	OWL language for ontology and SWRI rules development	Ontology metrics based evaluation, Query based evaluation
Masa et al.[26]	An ontology based framework for data representation and interlinking of wildfire	ONTO-SAFE ontology	Ontological web language and semantic reasoning	Infusing expert knowledge in the form of constraints and rules to recognize

	events that are being used for forest fire decision support.			patterns and situations on domain knowledge, assisting end-users for advanced decision-making.
Gao et al.[27]	Integration of semantic reasoning and ontology to design semantic fire weather index.	Rule based inference algorithm and Inverse Distance Weighting (IDW)-	Wireless sensor network and Semantic reasoning.	Queries used to evaluate the models efficiently in terms of accuracy and precision.
Ge et al.[28]	Forest fire analysis using the semantic rules of the knowledge graph	Spatio-temporal knowledge graph.	Machine learning and rule based reasoning	Real time fire prediction using precision, recall and F1 score.
Proposed Model	Forest Fire Management	Forest ontology, SWRL rules, Spark streaming based alert, and LLMs based precautionary suggestion	OWL web language, LLMs, Spark	Cosine score, Precision, recall, F1 score, Ontology based metrics evaluation. Attribute Richness, Relationship Richness, Class Richness, and Average Population.

Conclusion and Future work

This paper employs an ontology, LLMs, and Spark streaming for forest fire detection in the forest fire management system. Previous research has primarily focused on ontology and

SWRL rules-based forest fire management, which requires significant human intervention. To address this limitation, the present work combines Spark streaming for real-time data processing and rules-based alert generation, along with LLMs and ontology for automatically generating precautionary suggestions and determining appropriate actions. This integration minimizes human intervention and enables instant action orders from forest officers to ground action teams. To evaluate the performance of the model, we assessed the ontology based on metrics such as schema, query response time, LLMs response score, and cosine similarity. The developed ontology encompasses a broader range of knowledge related to forest management compared to previous versions, as evidenced by various scores. This comprehensive model yields more accurate results. However, a limitation of this approach is the necessity for knowledge amendments when deploying the model in different locations. It's essential to include area-specific knowledge for the model to adapt to local conditions.

For future work , we aim to enhance the model's efficiency and reliability by incorporating additional rules and integrating machine learning techniques. This ongoing development will further optimize the system's performance and adaptability to varying forest fire scenarios.

Declaration

Competing interests

The authors have no competing interests to declare that are relevant to the content of this work.

Author's contribution statement

The work was equally contributed to by all authors.

Data availability and access

The study's data was taken from a website and is freely accessible. We thank the authors and collaborators for making the original data freely available.

Funding and Acknowledgment

The authors are grateful to the Indian Institute of Information Technology, Allahabad, for providing the necessary materials required to complete this work.

Conflicts of interests

All authors declare that they have no conflicts of interest in the presented work.

References

[1] Wang, X., Oliver, J., Swystun, T., Hanes, C. C., Erni, S., & Flannigan, M. D. (2023). Critical fire weather conditions during active fire spread days in Canada. *Science of the total environment*, 869, 161831.

- [2] Hollis, J. J., Matthews, S., Fox-Hughes, P., Grootemaat, S., Heemstra, S., Kenny, B. J., & Sauvage, S. (2024). Introduction to the Australian Fire Danger Rating System. *International Journal of Wildland Fire*, 33(3).
- [3] Kirk, H. R., Vidgen, B., Röttger, P., & Hale, S. A. (2023). Personalisation within bounds: A risk taxonomy and policy framework for the alignment of large language models with personalised feedback. *arXiv preprint arXiv:2303.05453*.
- [4] Abdusalomov, A. B., Islam, B. M. S., Nasimov, R., Mukhiddinov, M., & Whangbo, T. K. (2023). An improved forest fire detection method based on the detectron model and a deep learning approach. *Sensors*, 23(3), 1512.
- [5] Burak Kizilkaya, Enver Ever, Hakan Yekta Yatbaz, and Adnan Yazici. 2022. An Effective Forest Fire Detection Framework Using Heterogeneous Wireless Multimedia Sensor Networks. *ACM Trans. Multimedia Comput. Commun. Appl.* 18, 2, Article 47 (May 2022), 21 pages. <https://doi.org/10.1145/3473037>
- [6] Avazov, K.; Mukhiddinov, M.; Makhmudov, F.; Cho, Y.I. Fire Detection Method in Smart City Environments Using a Deep-Learning-Based Approach. *Electronics* 2022, 11, 73. <https://doi.org/10.3390/electronics11010073>
- [7] Karim, R., Zahedi, M., De, D. *et al.* MKFF: mid-point K-means based clustering in wireless sensor network for forest fire prediction. *Microsyst Technol* (2024). <https://doi.org/10.1007/s00542-023-05578-8>
- [8] Bharany, S.; Sharma, S.; Frnda, J.; Shuaib, M.; Khalid, M.I.; Hussain, S.; Iqbal, J.; Ullah, S.S. Wildfire Monitoring Based on Energy Efficient Clustering Approach for FANETS. *Drones* 2022, 6, 193. <https://doi.org/10.3390/drones6080193>
- [9] Ginkal, P.M. and Kalaiselvi, K., 2024. Forest Fire Detection using AI. *Grenze International Journal of Engineering & Technology (GIJET)*, 10.
- [10] Ibraheem, M.K.I.; Mohamed, M.B.; Fakhfakh, A. Forest Defender Fusion System for Early Detection of Forest Fires. *Computers* 2024, 13, 36. <https://doi.org/10.3390/computers13020036>
- [11] Huiyi Su, Xinyu Wang, Wei Chen, Ning Ding, Xiaolei Cui, Mengqi Bai, Zhili Chen, Mingshi Li, A novel framework for identifying causes of forest fire events using environmental and temporal characteristics of the ignition point in fire footprint, *Ecological Indicators*, 2024, 111899, ISSN 1470-160X, <https://doi.org/10.1016/j.ecolind.2024.111899>.
- [12] Cumbane, S. P., & Gidófalvi, G. (2019). Review of big data and processing frameworks for disaster response applications. *ISPRS International Journal of Geo-Information*, 8(9), 387.
- [13] Athanasis, N., Themistocleous, M., Kalabokidis, K., & Chatzitheodorou, C. (2019). Big data analysis in uav surveillance for wildfire prevention and management. In *Information Systems: 15th European, Mediterranean, and Middle Eastern Conference, EMCIS 2018, Limassol, Cyprus, October 4-5, 2018, Proceedings 15* (pp. 47-58). Springer International Publishing.
- [14] Rajasekaran, T., Sruthi, J., Revathi, S., & Raveena, N. (2015). Forest fire prediction and alert system using big data technology. In *Proceedings of the International Conference on Information Engineering, Management and Security, ICIEMS* (pp. 23-26).

- [15] Martins, L.; Guede-Fernández, F.; Valente de Almeida, R.; Gamboa, H.; Vieira, P. Real-Time Integration of Segmentation Techniques for Reduction of False Positive Rates in Fire Plume Detection Systems during Forest Fires. *Remote Sens.* 2022, 14, 2701. <https://doi.org/10.3390/rs14112701>
- [16] Sumedha Surbhi Singh, C. Jeganathan, Using ensemble machine learning algorithm to predict forest fire occurrence probability in Madhya Pradesh and Chhattisgarh, India, *Advances in Space Research*, Volume 73, Issue 6, 2024, Pages 2969-2987, ISSN 0273-1177. <https://doi.org/10.1016/j.asr.2023.12.054>.
- [17] Longlong Zhao, Yuankai Ge, Shanxin Guo, Hongzhong Li, Xiaoli Li, Luyi Sun, Jinsong Chen, Forest fire susceptibility mapping based on precipitation-constrained cumulative dryness status information in Southeast China: A novel machine learning modeling approach, *Forest Ecology and Management*, Volume 558, 2024, 121771, ISSN 0378-1127, <https://doi.org/10.1016/j.foreco.2024.121771>.
- [18] Manoranjan Mishra, Rajkumar Guria, Biswaranjan Baraj, Ambika Prasad Nanda, Celso Augusto Guimarães Santos, Richarde Marques da Silva, FX Anjar Tri Laksono, Spatial analysis and machine learning prediction of forest fire susceptibility: a comprehensive approach for effective management and mitigation, *Science of The Total Environment*, Volume 926, 2024, 171713, ISSN 0048-9697, <https://doi.org/10.1016/j.scitotenv.2024.171713>
- [19] Huayu Zhang, Xiao Huang, Yi Ouyang, Xinyu Pi, Fuzhou Duan, Shiwan Zhao, and Xiaoqin Luo "Four hybrid machine learning algorithms to predict forest fire susceptibility", *Proc. SPIE 12980, Fifth International Conference on Geoscience and Remote Sensing Mapping (ICGRSM 2023)*, 129801Z (19 January 2024); <https://doi.org/10.1117/12.3020956>
- [20] Li, Y., Wang, Z. and Huang, X., Super Real-Time Forecast of Wildland Fire Spread by A Dual-Model Deep Learning Method. *Journal of Environmental Informatics*, 43(1), pp.65-79.
- [21] Simafranca, N., Willoughby, B., O'Neil, E., Farr, S., Reich, B.J., Giertych, N., Johnson, M.C. and Pascolini-Campbell, M.A., 2024. Modeling wildland fire burn severity in California using a spatial Super Learner approach. *Environmental and Ecological Statistics*, pp.1-22.
- [22] Noroozi, F., Ghanbarian, G., Safaeian, R. and Pourghasemi, H.R., 2024. Forest fire mapping: a comparison between GIS-based random forest and Bayesian models. *Natural Hazards*, pp.1-24
- [23] Masa, P., Kintzios, S., Vasileiou, Z., Meditskos, G., Vrochidis, S., & Kompatsiaris, I. (2023). A Semantic Framework for Decision Making in Forest Fire Emergencies. *Applied Sciences*, 13(16), 9065.
- [24] Babaei Giglou, H., D'Souza, J., & Auer, S. (2023, October). LLMs4OL: Large language models for ontology learning. In *International Semantic Web Conference* (pp. 408-427). Cham: Springer Nature Switzerland.
- [25] Chandra, R., Agarwal, S., & Singh, N. (2022). Semantic sensor network ontology based decision support system for forest fire management. *Ecological Informatics*, 72, 101821.

- [26] Masa, P., Meditskos, G., Kintzios, S., Vrochidis, S., & Kompatsiaris, I. (2022, September). Ontology-based modelling and reasoning for forest fire emergencies in resilient societies. In Proceedings of the 12th Hellenic Conference on Artificial Intelligence (pp. 1-9).
- [27] Gao, L., Bruenig, M., & Hunter, J. (2014). Estimating fire weather indices via semantic reasoning over wireless sensor network data streams. arXiv preprint arXiv:1411.2186.
- [28] Ge, X., Yang, Y., Peng, L., Chen, L., Li, W., Zhang, W., & Chen, J. (2022). Spatio-temporal knowledge graph based forest fire prediction with multi source heterogeneous data. *Remote Sensing*, 14(14), 3496.