

DTCLMapper: Dual Temporal Consistent Learning for Vectorized HD Map Construction

Siyu Li¹, Jiacheng Lin², Hao Shi³, Jiaming Zhang⁴, Song Wang⁵, You Yao⁶, Zhiyong Li^{1,2}, and Kailun Yang¹

Abstract—Temporal information plays a pivotal role in Bird’s-Eye-View (BEV) driving scene understanding, which can alleviate the visual information sparsity. However, the indiscriminate temporal fusion method will cause the barrier of feature redundancy when constructing vectorized High-Definition (HD) maps. In this paper, we revisit the temporal fusion of vectorized HD maps, focusing on temporal instance consistency and temporal map consistency learning. To improve the representation of instances in single-frame maps, we introduce a novel method, DTCLMapper. This approach uses a dual-stream temporal consistency learning module that combines instance embedding with geometry maps. In the instance embedding component, our approach integrates temporal Instance Consistency Learning (ICL), ensuring consistency from vector points and instance features aggregated from points. A vectorized points pre-selection module is employed to enhance the regression efficiency of vector points from each instance. Then aggregated instance features obtained from the vectorized points preselection module are grounded in contrastive learning to realize temporal consistency, where positive and negative samples are selected based on position and semantic information. The geometry mapping component introduces Map Consistency Learning (MCL) designed with self-supervised learning. The MCL enhances the generalization capability of our consistent learning approach by concentrating on the global location and distribution constraints of the instances. Extensive experiments on well-recognized benchmarks indicate that the proposed DTCLMapper achieves state-of-the-art performance in vectorized mapping tasks, reaching 61.9% and 65.1% mAP scores on the nuScenes and Argoverse datasets, respectively. The source code will be made publicly available at <https://github.com/lynn-yu/DTCLMapper>.

Index Terms—Vectorized HD Maps, Temporal Consistency, Contrastive Learning, Autonomous Driving, Intelligent Vehicles, Bird’s-Eye-View Understanding.

I. INTRODUCTION

This work was supported in part by the National Natural Science Foundation of China (No. U21A20518 and No. 61976086) and in part by Hangzhou SurImage Technology Company Ltd. (Corresponding authors: Zhiyong Li and Kailun Yang.)

¹S. Li, Z. Li, and K. Yang are with the School of Robotics and the National Engineering Research Center of Robot Visual Perception and Control Technology, Hunan University, Changsha 410082, China (email: zhiyong.li@hnu.edu.cn; kailun.yang@hnu.edu.cn).

²J. Lin and Z. Li are with the College of Computer Science and Electronic Engineering, Hunan University, Changsha 410082, China.

³H. Shi is with the State Key Laboratory of Extreme Photonics and Instrumentation and the National Engineering Research Center of Optical Instrumentation, Zhejiang University, Hangzhou 310027, China.

⁴J. Zhang is with the Institute for Anthropomatics and Robotics, Karlsruhe Institute of Technology, Karlsruhe 76131, Germany.

⁵S. Wang is with the College of Computer Science, Zhejiang University, Hangzhou 310027, China.

⁶Y. Yao is with the USC Viterbi School of Engineering, the University of Southern California, Los Angeles 90089, California, United States.

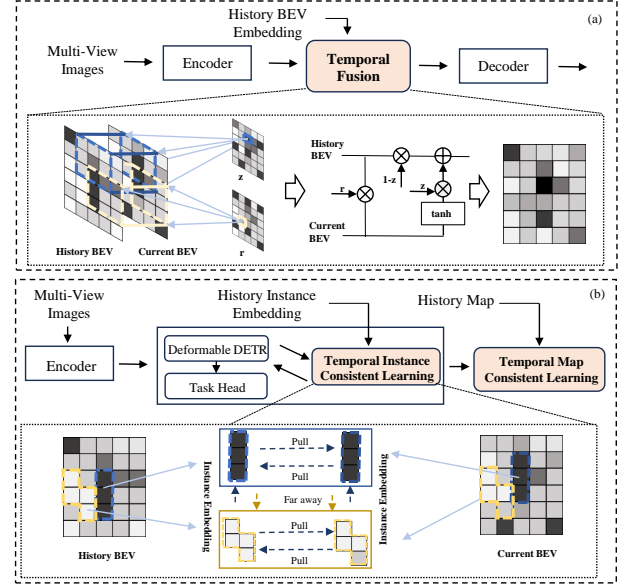


Fig. 1. Difference between current temporal fusion and the proposed consistent learning solution. (a) depicts an example of the current BEV temporal fusion study [4] where features are enhanced through temporal fusion for intermediate BEV feature layers. (b) depicts the proposed DTCLMapper for BEV HD map construction. It can enrich road information from historical instance features using a consistency learning approach.

HIGH-DEFINITION map (HD map) represents one of the cornerstones of autonomous driving tasks, which provides prior knowledge about static obstacles. The HD map is constructed in Bird’s-Eye-View (BEV) space, similar to top-view semantic understanding [1] for LiDAR data as well as camera-LiDAR fusion [2] research. Semantic maps generally use grids to depict roads on a plane, whereas vectorized maps encapsulate road structures with geometric points and lines. Although both types serve distinct purposes, vectorized maps offer a significant advantage—they require less storage while achieving higher accuracy, a particularly valuable trait for online perception tasks in autonomous driving [3].

The rapid advancement of BEV scene understanding research [5] has spurred significant progress in HD map construction through deep learning, ensuring accurate local maps in dynamic environments. The transformation from perspective to BEV space is one of the key points in the study of visual HD construction. Owing to the great progress of visual BEV research, fixed depth-based methods [6], [7] and random depth-based methods [8], [9] are adopted for constructing an HD map. In addition, the map decoder module is one of the core techniques for delineating the boundaries. HDMaNet [10] selects the basic residual network as the semantic and in-

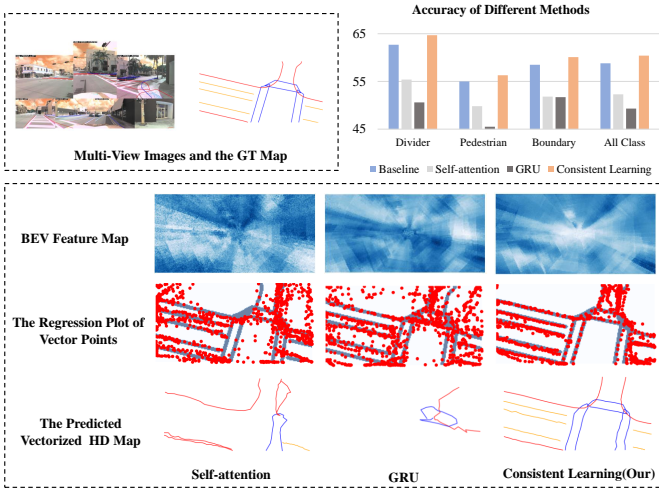


Fig. 2. Results of different temporal fusion methods. The top right sub-figure shows the comparison results of different temporal fusion methods where the proposed consistency learning solution has excellent performance for HD map construction. From the analysis of the bottom sub-figure, due to the lack of reliable features of the fused BEV features, the vector points cannot accurately regress to the correct position, resulting in a confusing vector map.

stance segmentation head. Unlike this work, where vectorized HD maps are built through postprocessing, MapTR [11] has developed an end-to-end model suitable for vectorized HD map construction. Despite their high performances, a known and essential problem in visual HD map research lies in the sparsity of information. Specifically, it is difficult to present the rich spatial information of the 3D world (or BEV space) through the 2D perspective view where the object occlusion phenomenon exists in the complex driving surroundings.

Recent studies [4], [8] have shown that online temporal BEV fusion is an effective solution to tackle this challenge in the field of dynamic object detection. As shown in Fig. 1a), in these existing works, historical BEV information is aggregated to this moment through self-attention [12], or Gate Recurrent Unit (GRU) [13]. This is defined as a “temporal fusion strategy”. However, as shown in Fig. 2, we have observed that these temporal fusion strategies have little impact on improving the quality of vectorized HD maps. Specifically, the characteristics of the integrated BEV feature close to the map instance are not clearly discernible, causing the vector point to struggle to return to its precise position, thereby impacting the detection accuracy negatively. After analysis, we reckon that these methods rely on an indiscriminate fusion of temporal features. In other words, the relationships and differences among individual objects, are still not adequately explored in terms of dissimilarity and similarity.

To address this challenge, we move away from prior indiscriminate temporal fusion strategies and examine how the on-line enhancement of sparse instance features can be achieved through the consistency of instance targets across consecutive frames. This approach focuses on preserving unique characteristics while reinforcing connections between instances in successive frames. First, we present the DTCLMapper framework, which features two consistent learning components: Instance Consistent Learning (ICL) and Map Consistent Learning

(MCL). These components have a progressive and complementary relationship. On the one hand, ICL is composed of a Vector Point PreSelection Module (VPPSM) and Aggregated Instance Feature Consistent Learning (AIFCL), where VPPSM provides accurate instance features for consistent learning in instances and AIFCL promotes the consistent enhancement of sparse instances. On the other hand, the MCL component enhances the model by utilizing consistent geometric positions among instances. It uses a grid map rasterized from a vectorized map to enforce consistency, with map occupancy loss as the measurement mechanism, ensuring spatial relationships are maintained and improving model consistency and generalization. Extensive experiments on public nuScenes [14] and Argoverse [15] datasets, demonstrate that our method has greatly enhanced HD map construction, setting state-of-the-art performances of 61.9% and 65.1% in mAP, respectively.

The main contributions delivered in this work are summarized as follows:

- We design a dual-temporal consistent module for constructing vectorized HD maps called DTCLMapper, which addresses the sparsity of visual information in HD map construction by utilizing temporal consistency. To the best of our knowledge, this is the first study to employ a temporal-consistency-based strategy to tackle this challenge in the context of HD map construction.
- A novel Instance Consistent Learning (ICL) composed of a Vector Point PreSelection Module (VPPSM) and Aggregated Instance Feature Consistent Learning (AIFCL) is proposed to improve the accuracy of map instances underlying consistent learning. Specifically, through the positive samples with high similarity and the negative samples with different labels, the consistency of complementary reinforcement learning of the same instance is promoted.
- We propose a novel Map Consistent Learning (MCL) to enforce consistency across global geometry and states by evaluating the occupancy status of trusted vector instances. MCL helps maintain a consistent spatial arrangement of instances, ensuring that the global map accurately reflects the relationships among various components in terms of their geometry and occupancy.
- Extensive experiments on well-recognized datasets demonstrate the superiority of our method and the effectiveness of the key components.

II. RELATED WORK

View Transformation in BEV Understanding: In the HD map research field, the view transformation between perspective and BEV view is an important module. A variety of pipelines translating perspective views into BEV views have been proposed in the community, ranging from Inverse Perspective Mapping (IPM) [16], depth estimation [6], [7], Variational Auto-Encoder (VAE) [17] and learning-based parameter optimization methods [8], [9], [18]–[20]. LSS [6] estimated the depth of each pixel through the appearance relation of adjacent objects. Then the pixel features were projected into the 3D space by the intrinsic and extrinsic

parameters. Naturally, the BEV feature can be obtained simply in the 3D space. Furthermore, considering the sparsity of depth estimation, BEVDepth [7] improved the accuracy of depth with the help of supervision from LiDAR information. VPN [18] investigated the potential of using Multi-Layer Perceptron (MLP) to realize view transformation, which implicitly included depth estimation and camera parameters in the network learning. BEVFormer [8] has proposed a classic of a different kind of work, which projected 3D points directly into 2D-pixel spaces to learn BEV features. Simultaneously, this work has introduced the temporal fusion operation. Specifically, the attention operation was used to learn the historical features initially, and then the current-moment features were learned. Recently, the improvement of BEVFormer in terms of temporal fusion was presented in [21]. Instead of merging temporal before current learning, it merged temporal BEV features directly by concatenating operations on channels. Similar to this work, BEVerse [4] designed temporal fusion for BEV features, except that GRU operations are used. All these temporal works perform indiscriminate learning at the BEV feature level. Although different features can be supplemented, similar features are prone to feature redundancy. In particular, in the HD map research, it does not bring a positive impact. Unlike existing works, we propose consistent learning for temporal instances. The idea originates from the consistency of map instances, with the aim of complementing the diverse characteristics of map instances for enhancing HD map construction.

Online HD Map Learning: In an HD map, road dividers, pedestrian crossing, and road boundaries are basic semantic information. In past studies, HD map was generated in an offline manner, which is time-consuming and labor-intensive work [22]. Witnessed a rapid growth of BEV understanding, HDMapNet [10] was the first to construct an online BEV HD map where MLP was leveraged to be the view transformation. It introduced the semantic HD map characterized by a grid and the vectorized HD map comprised of vector points and lines. Then, a variety of research works [23]–[26], have made extensive efforts to enhance the performance of semantic HD map construction. Bi-Mapper [24] proposed cross-space loss assists in supervising the transformation of IPM in the camera coordinate system, alleviating the geometric distortion to be further transmitted to the global BEV space. MVMap [25] constructed a long map where an uncertainty network was used to fuse local maps. NMP [26], taking a different route, had improved the accuracy of the local semantic map with the help of a global HD map prior. In addition, OpenStreetMap, as a prior, is also widely used in map construction [27], [28]. P-MapNet [27] fused OpenStreetMap prior based on HD map prior, benefiting for building long-range road maps. The aforementioned online map research objects are divided into two categories, a semantic map and a vectorized map. Different from a semantic map, a vectorized map is composed of vector points and lines that have fewer memory requirements. Moreover, it can provide basic road information in a task about trajectory prediction [29]–[31]. Different from the work [10] where the vectorized HD map was constructed via postprocesses, an end-to-end vectorized map generation

method is chosen for our approach.

Vectorized HD Map: There have been significant advancements in studying an end-to-end method. These works are classified into two categories according to the expression of vector lines. One focuses on the Bezier curve that is composed of a start point, a stop point, and a control point [32]–[34]. STSU [32], as the classic work, depicted the directed graph of the centerline line of the lane through the Bezier curve. It followed the transformer-based object detector method with two learning queries, namely, centrelines and instance objects. Then, the work of [33] designed a novel form of the topology road map based on STSU. To model a concise and elegant Bezier curve, BeMapNet [34] proposed piecewise Bezier curves. On the other hand, VectorMapNet [35] reckoned that polylines are more suitable as the basic element of a vector map. In VectorMapNet, the points of polylines are generated through an autoregressive model based on a transformer decoder. In addition, they proposed a novel paradigm about key point representations of map elements, which is the cornerstone of the following works.

MapTR [11] leveraged Deformable DETR [36] as a decoder and can identify points with different orderings. It greatly advanced the real-time capabilities of map generation. Recently, they optimized the form of query in training, which applied a mixed strategy for each query to enhance mapping accuracy [37]. There have been many studies that have refined this work over time [38]–[40]. InsightMapper [38] modified the query mechanism that is translated into a hybrid generation mechanism. PivotNet [41] designed a dynamic matching to obtain key points for each vector line. InstaGraM [42] utilized graph construction to learn points and lines in a map. As sparse points lack precision in subtle places, MapVR [43] designed a rasterization-based metric to improve the performance of a vectorized map. In addition, 3D lane detection [44]–[47] can obtain a more accurate road structure. In contrast to the above methods without temporal learning, our work explores a unique temporal processing approach for map elements, enhancing the features of element instances through temporal consistent learning.

Contrastive Learning: Contrastive learning is a type of unsupervised learning that significantly advances unsupervised tasks [48]. SimCLR [49] proposed a simple visual representation contrast learning framework. Specifically, it designed a data enhancement idea and a nonlinear contrast feature learning module, improving the quality of learning representations. However, due to SimCLR requiring a large set of negative samples in contrast learning, MOCO [50] used momentum encoders to reduce the number of negative samples. MOCOv2 [51] followed a nonlinear contrast feature learning module in SimCLR [49] to further upgrade the unsupervised learning accuracy. At the same time, contrastive learning also shines brightly in the study of supervised learning [52]–[55]. Compared with MOCO where samples were obtained by data augmentation, these work selected samples under supervision. In these studies, contrastive learning for temporal information has also been extensively explored, especially in video instance segmentation. IDOL [54] proposed an online framework based on contrastive learning, which improved the discriminative

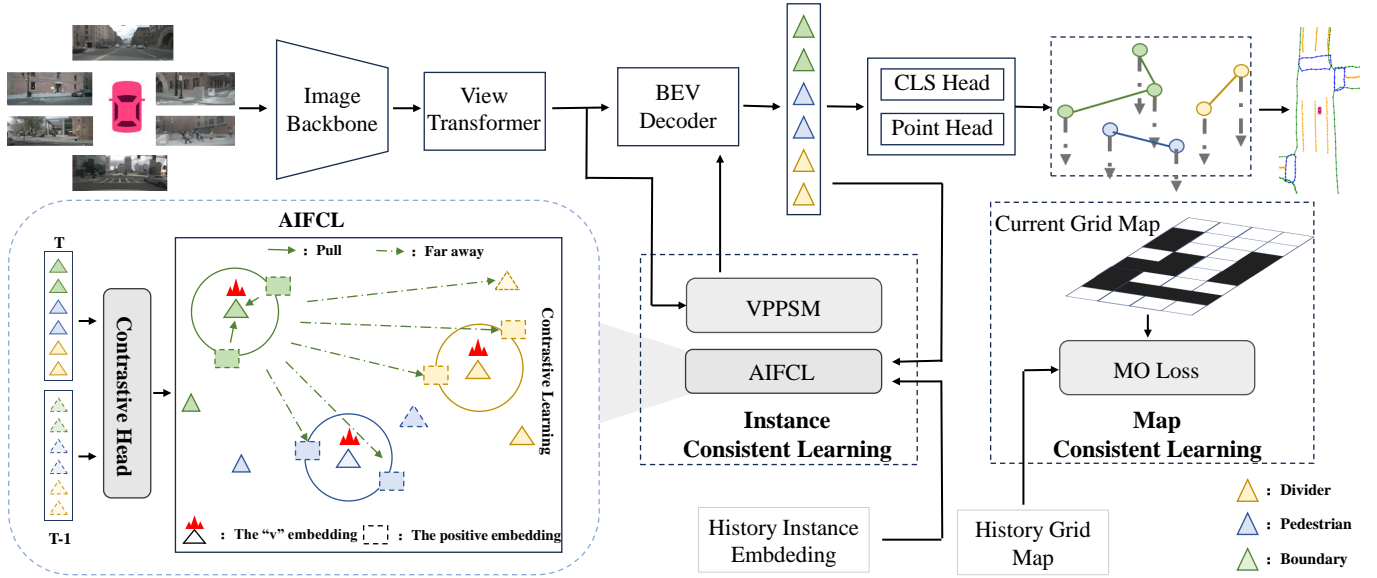


Fig. 3. Overview of the proposed DTCLMapper architecture. It consists of the multi-view image backbone, view transformer, BEV decoder, and multi-heads. To alleviate the sparsity of visual information, a dual temporal consistent learning module is introduced, namely, Instance Consistent Learning (ICL) and Map Consistent Learning (MCL). ICL is composed of a Vector Point PreSelection Module (VPPSM) and Aggregated Instance Feature Consistent Learning (AIFCL). MCL proposes a Map Occupancy Loss (MO Loss) based on a grid map.

ability of instances by associating information between temporal series. Based on it, CTVIS [55] raised an effective training strategy to learn consistency for challenging targets in consecutive frames, such as occlusion and deformation.

Interestingly, we have observed that the temporal learning of video instance segmentation is similar to HD map construction. Coupled on reference frames, these video segmentation models [54], [55] use contrastive learning to find the correlation object in the target frame, achieving online semantic segmentation. In constructing HD maps, the temporal analysis also aimed for scenarios with highly correlated instances, similar to the associative learning of videos. However, the temporal cues are different between them. The former focuses on objects that are dynamic with specific instance information, whereas this work addresses static instance objects based on uncertain BEV features. Motivated by these similarities and differences, we explore the potential usability of contrastive learning in HD map construction. We first enhance the accuracy of vectorized instance mapping and then utilize the consistency of static objects to establish a temporal contrastive model.

III. METHOD

This section first introduces the framework of DTCLMapper (Sec. III-A). We then propose the temporal Instance Consistent Learning (ICL) (Sec. III-B), including the introduction of a Vector Point PreSelection Module (VPPSM) that can enhance the accuracy of instances. Additionally, the Contrastive Learning of Aggregated Instance Features (AIFCL) is applied to enrich the expression of instances. Finally, the details of Map Consistent Learning (MCL) are introduced (Sec. III-C).

A. Framework

As shown in Fig. 3, DTCLMapper follows the basic framework of constructing a vectorized map, comprising an image

backbone, view transformer, BEV decoder, and multi-task head. Multi-view images I_j ($j \in [0, n]$) are encoded by a pre-trained backbone, such as a ResNet model [56]. Then the deep feature of each image is aggregated into a BEV embedding $F_{bev} \in \mathbb{R}^{H \times W \times C}$ (H and W are the height and width of a BEV embedding, respectively, and C denotes the learning dimension) through view transformer. As this paper focuses on dual temporal learning rather than proposing a view transformer architecture, we choose the classic method as the view transformer module, BEVFormer [8] and LSS [6]. And the Deformable DETR [36] is employed for the BEV decoder. The input of decoder contains a BEV embedding, an instance query $Q \in \mathbb{R}^{N \times C}$ (N is the number of instances), the initial reference points $P \in \mathbb{R}^{N \times N_p \times 2}$ (N_p is the fixed number of vector points in each instance) and the point query $Q_P \in \mathbb{R}^{N \times N_p \times C}$. Finally, linear layers combined with LayerNorm and ReLU are used as the task head for predicting the label and box of the instance.

Within this basic framework, two layers of consistency learning, namely Instance Consistency Learning (ICL) and Map Consistency Learning (MCL), are seamlessly distributed at the instance and map layers, respectively. At the ICL layer, to improve the quality of vector points, we move away from the random initialization style previously used in MapTR and first design a VPPSM. The initial vector points are selected from coarse instance maps. By mixing the semantic and positional features of each vector point, we obtain a point query, which is then optimized through multiple layers in the decoder. To enhance the expressiveness of the instance feature aggregated from VPPSM, we start from the geometric alignment and semantic categorization between temporal instances, designing a consistency learning approach for the instance features based on the concept of contrastive learning. Moreover, at the MCL layer, the approach involves comparing

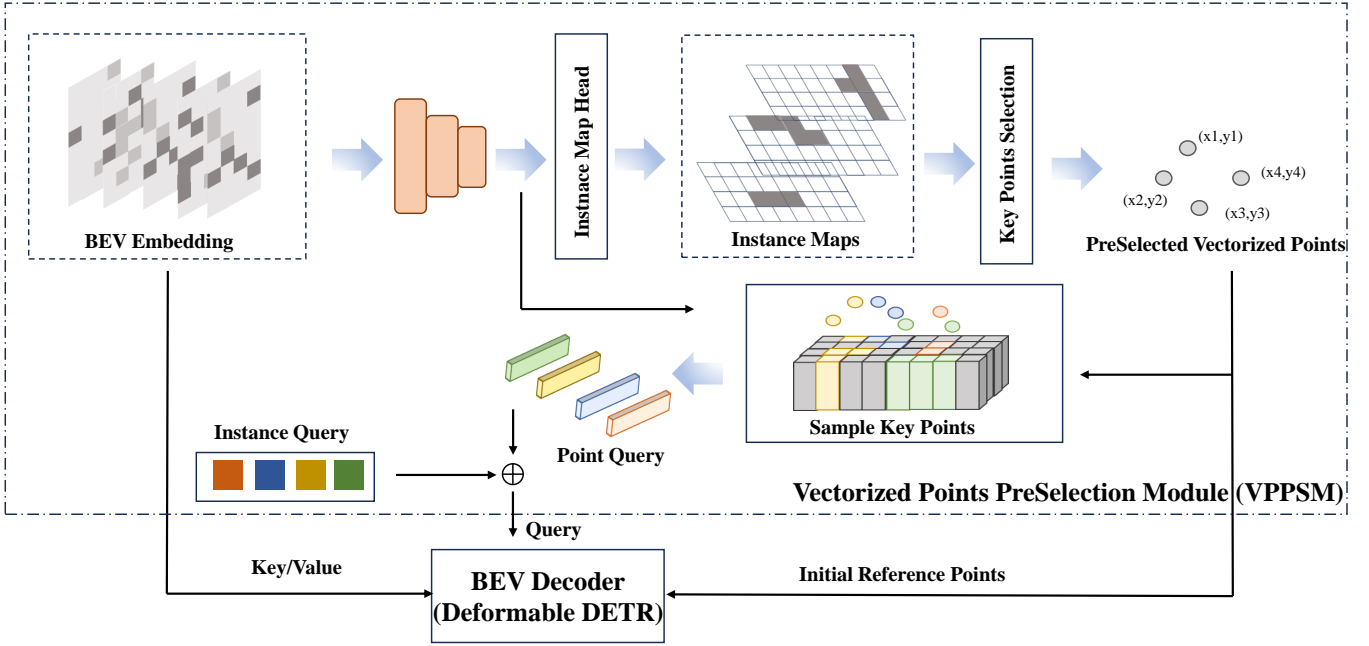


Fig. 4. Diagram of the Vectorized Points PreSelection Module (VPPSM). In simple terms, an instance map is learned from BEV features. The coarse vector points are selected in each instance map according to the key point sampling principle. The instance features and the geometric positions of these selected vector points are encoded as a point query.

the geometry consistency of global instances in grid maps translated from vectorized HD maps, achieved through a newly introduced Map Occupancy Loss (MO Loss).

B. Temporal Instance Consistent Learning

As mentioned above, most previous works [4], [8], [21], use temporal information to improve the richness of visual features in BEV space. In their works, global BEV features, as the basic unit, are analyzed through convolution or attention mechanism to get the global weight matrix in temporal frames. Then, this matrix is leveraged to fuse the missing features of this frame from the historical BEV features. Since the environment structure in continuous frames is very consistent, together with this complementary fusion of differential features, the similar features distributed in a large range will also be merged in this fusion process, resulting in feature redundancy. If maps are decoded on this redundant feature, truly reliable instance features will be lost in each frame. Therefore, we consider that temporal fusion information is beneficial for dynamic target detection, but it lacks the ability to merge static map elements.

To address this issue, we propose an Instance Consistent Learning (ICL) strategy in this section. ICL analyzes the differences between map instances themselves from temporal consistency and compensates for the differences by the unique space of different semantics. Instead of merging BEV features globally, this focuses on the feature of each instance itself. Precisely, as more discriminative instance features are helpful in improving the quality of temporal instance consistency learning, VPPSM (Sec. III-B1) is firstly leveraged to improve the instance feature from the vector points. Then, a novel contrastive model, AIFCL (Sec. III-B2), is used to make the associated instance feature between temporal more closely with the help of negative samples.

1) *Vector Point PreSelection Module*: At present, map element instances in a vectorized map are decoded from the BEV feature through queries of the DETR architecture. Each initial query is not only randomly generated, but also shares a learning dimension for all sampling points. After large-scale data training, an initialization point query with the largest common factor as shadow will be generated. However, in terms of instance queries whose vector points are far from the common points as a shadow, more iterations are needed for regression learning. Thus, this is an inefficient initialization for an HD map with various shape instances.

Therefore, intending to efficiently aggregate instance features, we design a Vector Point PreSelection Module (VPPSM) to achieve differentiated initialization. As shown in Fig. 4, given the BEV feature map $F_{bev} \in \mathbb{R}^{H \times W \times C}$, our method generates the coarse instance feature $F_{pos} \in \mathbb{R}^{H \times W \times C}$ about vector points. A simple head is used to obtain instance maps $Map_{inst} \in \mathbb{R}^{H \times W \times N}$, where N is the set number of preselected instances. Then, the instance maps, represented by a form of the grid map, can be constructed:

$$F_{pos} = \theta_p(F_{bev}), \quad (1)$$

$$Map_{inst} = \theta_i(F_{pos}), \quad (2)$$

where θ_p is well-established ResNet structure with three layers and θ_i is a head structure. Note that the instance map prediction follows a supervised learning fashion. The details of the learning supervision are presented in Sec. III-D.

The vector points are used to describe the geometric structure of an instance, meaning that their positions are within the range occupied by the instance. Then we propose a weight module for learning the importance of key points. The key points with high weights are the initial vector points of which

Algorithm 1 Selection and Learning of Positive and Negative Samples:

Input:

HS_0, HS_1, \dots, HS_n : History instance feature;
 CS_0, CS_1, \dots, CS_n : The score of current instances;
 CF_i : The contrastive feature of now instances;
 B_i : The box value of now instances;

Output: $Loss_{cst}$

```

1: def FindBox (singlebox, boxset, label):
   {Find the nearest box number from this boxset to this
   singlebox in the same label.}
2: def FindNeg (set, label):
   {Find the number with this label in this set.}
3: for  $i = 0, \dots, n$  do
4:    $N_0 = HigherCmp(CS_i, CS_{N_0})$ 
5:    $N_1 = HigherCmp(CS_i, CS_{N_1})$ 
6:    $N_2 = HigherCmp(CS_i, CS_{N_2})$ 
7: end for
8: for  $i = 0, \dots, 2$  do
9:    $pos_i = FindBox(B_{N_i}, (HS_0, HS_1, \dots, HS_n), i)$ 
10:   $neg_i = FindNeg((HS_0, HS_1, \dots, HS_n), i)$ 
11:   $v = CF_{N_i}$ 
12:   $l_i = \sum_{neg} exp(v * neg_i - v * pos_i)$ 
13: end for
14:  $Loss_{cst} = \log[1 + \sum_{i=0}^2 l_i]$ 

```

the geometric positions are output as the preselected vector points $coord_{xy} \in N \times P \times 2$:

$$coord_{xy} = Norm(TopK(H_w(Map_{inst}))), \quad (3)$$

where H_w is the weight module and is implemented through a 1D convolution. $TopK$ follows a pattern to select the position with the highest score and outputs the position coordinates. $Norm$ is used to achieve coordinate normalization and avoid inconsistent coordinate systems. The deep instance features of these points pos_{insfea} are obtained by back-projecting S_a them onto the initial position feature map:

$$pos_{insfea} = S_a(F_{pos}, coord_{xy}). \quad (4)$$

Though pos_{fea} includes deep instance features, it lacks relative geometric position features, which is an indispensable knowledge of vector points. Thus, we leverage two MLP layers M_g to encode the normalized pixel coordinates of the vector points in the instance map $coord_{xy}$. Then the geometric position features of these can be calculated:

$$pos_{geofea} = M_g(coord_{xy}). \quad (5)$$

Finally, the preselected vector points $coord_{xy}$ and the feature $pos_{fea} = pos_{insfea} + pos_{geofea}$ are used as the initial reference point P_m and the point query Q_{P_m} to decode each map instance. Note that the query $Q = Q_m + Q_{P_m}$ is sent into the deformable DETR where Q_m is selected as a random initial variable.

2) Contrastive Learning of Aggregated Instance Feature:

The instance feature aggregated from VPPSM is the output of single-frame perception information. As the instance features

extracted from occluded scenes in a single frame are extremely sparse, these weak features can be easily overlooked during learning. Thus, the weak instance features need more attention to improve the quality of an HD map. At the same time, we observe a phenomenon that the temporal context priors of instances differ due to viewing angles. Further consideration, is whether this temporal difference can enhance the richness of weak instance features and how to link this difference.

Based on these considerations, we design a contrastive learning model of aggregated instance features, starting from the consistency of these features in their respective temporal spaces to link instance features with different differences. As represented in **Algorithm 1**, the contrastive learning model is based on the history instance feature and the current instance feature, developing the strategy of consistent learning with the help of the instance box, the label and the instance score that is under the supervision. Considering the unique clustering space between different labels, the selection of positive and negative samples will be carried out independently under different labels, ensuring a broad space for contrastive learning.

More specifically, for the current frame, the aggregated instance feature with a higher instance score in each semantic label is sent to the contrastive head. This score is generated on the comprehensive evaluation of instance and location accuracy under the supervision of ground truth. And then ‘ v ’ embedding can be obtained, as the value in contrastive learning. Note that similar to the work of [54], an extra light-weight FFN is used as a contrastive head to generate the contrastive embedding. Since the number of queries is larger than the number of instances existing in each frame, the number of ‘ v ’ is designed as a dynamic norm. For each label, a fixed maximum amount of ‘ v ’ is set. The setting of this maximum value has been discussed in experiments to avoid polluting the space with low-quality repeated instances. The final number is determined by the joint constraint of the set maximum number and the actual number of detected instances in this frame.

Subsequently, an elaborate selection mechanism is served for positive and negative samples. In adjacent frames of temporal series, changes in the dynamic environment may cause differences in features between instances with a similar position. In particular, parts of instance features are sparse due to the occlusion. However, through the learning process of positive samples, sparse feature expression can be enhanced from relatively rich features. Thus, we choose historical instances within a certain range around the ‘ v ’ instance as positive samples. The negative samples are selected from the negative label, allowing the features of instances with the same labels to be pulled closer together. The negative label refers to a category other than the label of ‘ v ’ itself. The number of negative samples with each negative label is fixed. Several of the highest instance scores in the current frame with negative labels are selected as negative samples to improve learning efficiency. Finally, the contrastive loss of each class is defined

as follows:

$$\begin{aligned} Loss'_{cst} &= -\log \frac{\exp(v * k^+)}{\exp(v * k^+) + \sum_{k^-} \exp(v * k^-)} \\ &= \log[1 + \sum_{k^-} \exp(v * k^- - v * k^+)], \end{aligned} \quad (6)$$

where k^+ and k^- are positive and negative samples, respectively. Then we extend Eq. 6 into Eq. 7 based on all classes:

$$Loss_{cst} = \log[1 + \sum_c \sum_{k^+} \sum_{k^-} \exp(v_c * k^- - v_c * k^+)], \quad (7)$$

where v_c denotes the ‘ v ’ embedding in each class.

C. Temporal Map Consistent Learning

The ICL, presented in Sec. III-B, reinforces the expression of instances from a semantic layer. To further enhance HD map learning, we consider that there is also a wealth of information about the geometric position relationships between instances. More importantly, since instances are static in a map, the geometric positions of instances between temporal frames should be consistent, providing a natural condition for the global position constraints of instances. Thus, we further propose consistency learning based on the geometric position of global instances to enhance the generalization performance from a global view. A grid map represents the geometric position of instances. The reason lies in that the grid map is expressed consistently for all instances, that is, the occupancy state of location, providing an effective basis to implement global consistency of temporal instances.

The remaining question is how to translate a vectorized map into a grid map. An Instance composed of vector points P_m is the basic unit of a vectorized map. Generally, points with directional information, which are supervised in this work, can be connected to a vector line. It means each instance can be converted into a polyline which can be smoothly projected onto the grid plane:

$$V2GMap = Raster([Poly(P_1), \dots, Poly(P_{N'})]), \quad (8)$$

where $Poly$ means a polyline and N' (N' is less than N) is the number of dependable instance. It should be noted that only an instance with a normal confidence level will be projected into the grid map. This confidence level is dependent on the predicted probability of the instance class, rather than the supervision of ground truth. The main drivers fuelling this setting are the expected benefits of the HD map with greater generalization ability.

Conventionally, random grids in temporal grid maps aligned by the ego-motion have a similar occupancy probability. Under the guidance of this idea, an MO Loss is designed to control the consistency between temporal grid maps. The process of aligning is achieved through the motion transformation, as explained in Eq. 9:

$$\begin{aligned} Tr &= [R|T], \\ V2GMap'_{t-i} &= Tr(V2GMap_{t-i}), \end{aligned} \quad (9)$$

where R and T are rotation and translation for the ego respectively. Finally, the occupancy loss is defined as Eq. 10:

$$Loss_{ol} = \sum_{i=1}^m L(V2GMap'_{t-i}, V2GMap_t), \quad (10)$$

where L is L1 loss function and m is the number of sequence temporal frames.

D. Training Loss

The training loss includes several basic losses, classification loss, point loss, and direction Loss, which are based on the two matchings. In addition, instance map loss works in VPPSM. $Loss_{cst}$ and $Loss_{ol}$ are described above.

Matching: It is divided into two layers, the instance and the point. Following DETR, the Hungarian algorithm is utilized for the instance. For a pair of the matched instances, vector points are matched based on the Manhattan distance.

Classification Loss: Each predicted instance p_i is assigned a class label g_i through the instance matching. Focal loss is used to measure this:

$$Loss_{cls} = \sum_{i=0}^{N-1} L_{focal}(p_i, g_i). \quad (11)$$

Point Loss: A pair of the matched instances, the predicted point set v_{ij} is assigned with a GT point set vg_{ij} after the point matching. This loss realized by L1 loss:

$$Loss_{pts} = \sum_{i=0}^{N-1} \sum_{j=0}^{M-1} L_1(v_{ij}, vg_{ij}). \quad (12)$$

Direction Loss: Based on the point matching, this considers the connecting lines between adjacent points. Supervision is done by the cosine similarity of the connecting lines e_{ij} and eg_{ij} :

$$Loss_{dirs} = \sum_{i=0}^{N-1} \sum_{j=0}^{M-2} L_{cosine_similarity}(e_{ij}, eg_{ij}). \quad (13)$$

Instance Map Loss: We follow the work of [10], the loss is computed by:

$$Loss_{var} = \frac{1}{C} \sum_{c=1}^C \frac{1}{N_c} \sum_{j=1}^{N_c} [||\mu_c - f_j^{instance}|| - \delta_v]_+^2, \quad (14)$$

$$Loss_{dist} = \frac{1}{C(C-1)} \sum [2\delta_d - ||\mu_{cA} - \mu_{cB}||]_+^2, \quad (15)$$

where C is the number of instances in GT, N_c is the number of the predicted instances, μ_c is the mean of a predicted instance, $||\cdot||$ is L2 norm, and $[x]_+$ denotes the element maximum compared with zero.

Overall Loss: The overall loss is computed by:

$$\begin{aligned} Loss &= \lambda_1 Loss_{cls} + \lambda_2 Loss_{pts} + \lambda_3 Loss_{dirs} + \\ &\lambda_a Loss_{cst} + \lambda_b Loss_{ol} + \lambda_c Loss_{var} + \lambda_d Loss_{dist}, \end{aligned} \quad (16)$$

where λ_1 to λ_3 are the loss weights of detecting instances. λ_a to λ_d are the corresponding loss weights in ICL and MCL.

TABLE I
RESULTS ON THE nuSCENES DATASET. * REPRESENTS THAT THE DATA IS REALIZED AT THE SAME IMPLEMENTATION BY OPEN SOURCE.

Method	Backbone	View-Trans	Layer nums	Epoch	AP _{divider}	AP _{ped}	AP _{road}	mAP
HDMaPNet [10]	EB0	MLP	-	30	28.3	7.1	32.6	22.7
VectorMapNet [35]	R50	IPM	-	110	47.3	36.1	39.3	40.9
InstaGram [42]	EffiNet-B0	MLP	-	30	40.8	30.0	39.2	36.7
MapTR [11]	R50	Transformer	1	24	51.5	46.3	53.1	50.3
MapVR [43]	R50	Transformer	1	24	54.4	47.7	51.4	51.2
PivotNet [41]	R50	Transformer	4	30	56.5	56.2	60.1	57.6
MapTRv2* [37]	R50	LSS	-	24	61.4	57.8	60.4	59.9
DTCLMapper-b	R50	Transformer	1	24	53.9	51.2	55.8	53.6
DTCLMapper-l	R50	LSS	-	24	62.6	59.7	63.4	61.9

IV. EXPERIMENT

A. Datasets

nuScenes [14] is a dataset for autonomous driving. In the nuScenes dataset, the surround-view six cameras can provide panoramic multi-view information. It has global BEV HD maps which can supervise the framework effectively. Moreover, this continuous dataset has complete temporal information, which is the core of the task.

Argoverse 2 [15] is usually used to study for perception and forecasting. It has seven ring cameras and two stereo cameras. We only use the seven ring cameras to construct maps. This dataset has comprehensive BEV HD maps of two cities, ensuring the diversity and capacity to supervise learning for semantic mapping.

B. Evaluation Metrics

Similar to previous works on vectorized map construction [11], [35], our work chooses three map elements to evaluate, covering lane divider, pedestrian crossing, and road boundary. Based on Chamfer Distance (CD), the Average Precision (AP) is used as the evaluation metric. AP is calculated under three CD thresholds $\{0.5m, 1.0m, 1.5m\}$ and then is averaged as the final evaluation metric (mAP). In a local map, the detection range of map elements is $60m$ in the x direction and $30m$ in the y direction.

C. Implementation Details

All experiments are conducted with NVIDIA RTX A6000 GPUs. The training batch is 16 and the initial learning rate is $1.5e^{-3}$. The model is trained 24 and 6 epochs on the nuScenes and Argoverse datasets respectively. The resolution of grid maps rasterized from vectorized maps is $0.15m$. The size of maps is $(400, 200)$ on the nuScenes dataset and $(200, 400)$ on the Argoverse dataset. The rasterized threshold of an instance is 0.4. The weight of loss is set as, $\lambda_1=2$, $\lambda_2=5$, $\lambda_3=0.005$, $\lambda_a=0.1$, $\lambda_b=1$, $\lambda_c=1$, $\lambda_d=0.1$. Other training settings are consistent with MapTR [11].

D. Comparison with State-of-the-Arts

We compare our works with other previous HD map construction methods. **HDMaPNet** [10] is the first work to detect instances in an HD map. **VectorMapNet** [35] introduces an end-to-end network to build vectorized maps. **MapTR** [11] brings map construction to a real-time level. **MapVR** [43] has also investigated constructing rasterized maps from vectorized maps. Recently, **PivotNet** [41] and **MapTRv2** [37] appear in the map generation competition one after another. As the view transformation methods of these methods are inconsistent, *e.g.*, MLP [57], IPM [16], transformers, and LSS [6], the subsequent comparison are completed based on the same transformation methods.

Results on nuScenes: Table I shows the comparison results on the nuScenes dataset. To conduct a comprehensive comparison, we verify our methods in two different transformation manners, *i.e.*, DTCLMapper-b using a single layer of transformer, and DTCLMapper-l using LSS. Compared to the transformer-based MapTR and MapVR, the mAP (53.6%) of DTCLMapper-b is higher, yielding respective $+3.3\%$ and $+2.4\%$ gains. While using LSS, our DTCLMapper-l model can outperform LSS-based MapTRv2 and obtain the highest mAP score of 61.9%. Compared to other models [10], [35], [42] learning instance features from a single frame, our DTCLMapper obtains significant gains thanks to the proposed methods enhancing the representation of weak instance features through temporal consistency. Apart from quantitative results, we further conduct qualitative analysis. The visualization results are shown in Fig. 5. Compared to MapTR and MapTRv2 methods, our method performs more consistently in different driving scenarios and yields accurate HD maps. Additionally, the grid maps rasterized from the vectorized maps (resolution of $0.15m$) and a merged map fused from multi-frames are also represented to better showcase the generated HD maps. The proposed rasterization method can accurately describe the occupancy form of the vector map. The experiment results prove the advance of our DTCLMapper in constructing HD Map by using the proposed consistency

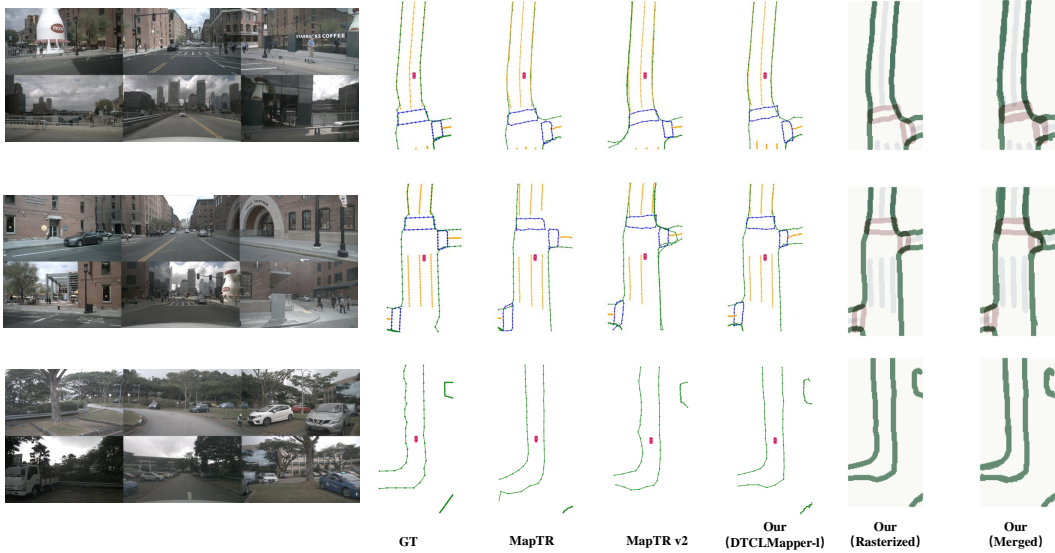


Fig. 5. Visualization on the nuScenes validation dataset. From left to right are multi-view perspective images, GT, MapTR [11], MapTRv2 [37], and our work. The last two columns are grid maps rasterized from the vectorized map and grid maps merged from temporal grid maps.

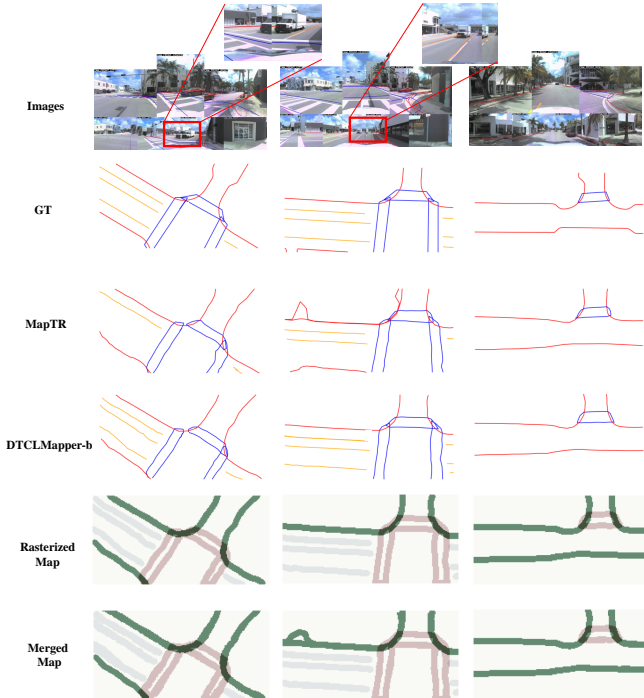


Fig. 6. Visualization on the Argoverse validation dataset. From top to down are multi-view perspective images, GT, MapTR [11], and the proposed DTCLMapper-b. The last two lines are also grid maps rasterized from the vectorized map and grid maps merged from temporal grid maps.

learning methods.

Results on Argoverse: Table II shows the comparison results on the Argoverse dataset. In line with previous experiments, we test our models with transformer-based (DTCLMapper-b) and LSS-based (DTCLMapper-l) view transformations, respectively. Consistently, our work outperforms state-of-the-art approaches in all classes, obtaining the best mAP score of 65.1%. It demonstrates that

TABLE II
RESULTS ON THE ARGOVERSE DATASET. * REPRESENTS THAT THE DATA IS REALIZED AT THE SAME IMPLEMENTATION BY OPEN SOURCE.

Method	Epo	AP _d	AP _p	AP _r	mAP
HDMaNet [10]	6	5.7	13.1	37.6	18.8
VectorNetMapNet [35]	24	6.1	38.3	39.2	37.9
MapVR [43]	6	60.0	54.6	58.0	57.5
MapTR* [11]	6	62.7	55.0	58.5	58.8
MapTRv2* [37]	6	68.8	61.3	63.4	64.5
DTCLMapper-b	6	64.7	56.3	60.1	60.4
DTCLMapper-l	6	69.4	61.9	64.1	65.1

the proposed dual consistent learning seamlessly adapts to various data. Fig. 6 shows the visualization of MapTR and DTCLMapper from the validation set. The figure also represents the comparison results in the case of partial occlusion, where our method can accurately detect the instance location, proving a higher sensitivity for instances in DTCLMapper. The consistent improvements in quantitative and qualitative comparisons showcase the effectiveness of our proposed temporal consistency methods.

E. Ablation Study

Aside from comparing against state-of-the-art methods, we further ablate different components of our DTCLMapper framework. Firstly, the core blocks (VPPSM, AIFCL, MCL, and PE) are explored separately. Then, the parameters in consistent learning are analyzed. We also visualize the pre-selected vector points for comparison. The map occupancy loss is further compared to other loss functions. Besides, other temporal fusion methods and the merging of temporal maps are discussed separately.

Analysis of Core Blocks: Table III represents the experiment results of the core blocks. The baseline is a model based

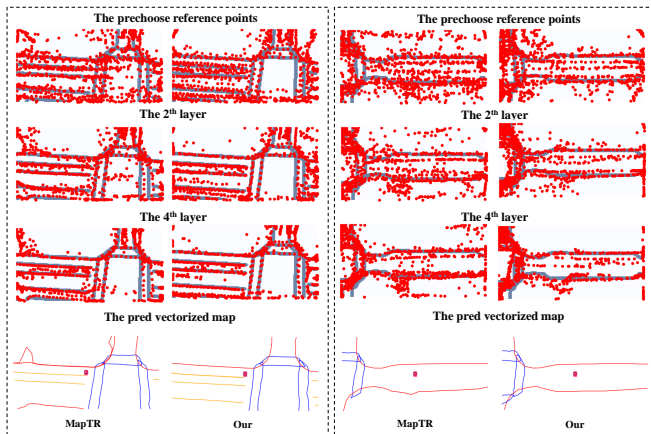


Fig. 7. Visualization of vector points regression. Two methods are compared, random initialization in MapTR [11] and the proposed VPPSM.

TABLE III
ABLATION RESULTS ON PROPOSED MODULES.

VPPSM	AIFCL	MCL	PE	mAP
				50.3
✓				51.6
✓	✓			52.5
✓	✓	✓		52.9
✓	✓	✓	✓	53.6

on transformers [11]. Subsequent experiments are realized on this basis. We start with the experiment with APPSM and AIFCL, as core modules in the ICL component. Each of them gives the model an accuracy boost (+1.3% and +0.9%). MCL component brings an improvement of +0.4% to the model. Finally, a geometric position encoder is added to VPPSM, which leads to the best result of 53.6% in mAP. In addition, we analyze the effect of the view transformer module, as shown in Table IV. The result indicates that LSS with depth supervised can promote the transformation between perspective and BEV view, demonstrating the guiding effect of depth supervised.

Analysis of Embedding: The number of embedding ‘ v ’ plays an important role in contrastive learning. Conventionally, the larger the number of keys, the easier it is to learn implicit instance features. However, if there are many repeated and low-quality features, the efficiency of learning is geological. Therefore, we analyze the efficiency of learning by discussing the optimal number. We compared three sets of values, 1, 3, and 6 for each label. Obviously, the accuracy improvement reaches its peak when the number reaches 3. Ultimately, we choose the optimal number of ‘ v ’ for each label to be 3.

Visualization of PreSelected Vector Points: Fig. 7 presents a visualization of the preselected vector points. We select the reference point from the initial layer, the second layer, and the fourth layer of optimization to realize comparison. It can be found that compared with the random initialization setting, the initial vector points are near instances in the proposed VPPSM. Observing the distribution of the vector points in the subfigures at different layers, compared with another method, the vector points can regress to the correct instance more quickly and

TABLE IV
RESULTS ABOUT DIFFERENT METHODS OF THE VIEW TRANSFORMER.

Backbone	AP _d	AP _p	AP _r	mAP
BEVFormer	53.9	51.2	55.8	53.6
LSS+DepthGT	54.9	51.7	57.9	54.8

TABLE V
RESULTS ABOUT THE NUMBER OF KEY EMBEDDING IN IL.

The max number of ‘ v ’	AP _d	AP _p	AP _r	mAP
1	63.8	55.9	59.1	59.6
3	64.7	56.3	60.1	60.4
6	63.5	56.9	59.6	60.0

TABLE VI
ABLATION RESULTS ON OCCUPANCY LOSS.

MO Loss	Epoch	View-Trans	ICL	mAP
L1-Loss	24	Transformer	✓	52.9
Dice-Loss	24	Transformer	✓	51.9
IoU-Loss	24	Transformer	✓	52.1

accurately under this initialization setting. Moreover, as shown in the subgraph of the predicted vectorized maps, the proposed method can obtain more accurate map instances.

Analysis of Map Occupancy Loss: The MO loss constrains the geometric position of all instances by their occupancy state globally, which is a self-supervision without labels. Three loss functions are compared to construct our optimal MO loss, as shown in Table VI. Here, the resolution of a grid map is 0.15m, which is a default value. It shows that L1-loss is the best choice, which can play the role of the MO loss precisely.

Analysis of Temporal Fusion: The role of temporal information is a core topic in BEV research. In this part, we analyze the influence of mainstream temporal fusion methods on static map detection. Two methods are selected as research objects, *i.e.*, self-attention [8] and GRU [13]. In the experiment, aligned features from consecutive frames are merged in the BEV feature layer first. Note that the first frame without historical information regards this frame information as history. Table VII shows the result that two temporal fusion methods produce a negative effect on detecting map elements. Upon examining the BEV features of different methods (as depicted in Fig. 2), it becomes evident that the features of temporal fusion methods are ambiguous around map instances, consequently leading to reduced efficiency in instance point regression. In contrast, our method exhibits distinct features surrounding instances. This resonates with our findings concerning different methods in Fig. 1. An indiscriminate fusion method leads to redundant features, particularly for static and similar features, thus impacting the accurate learning of essential elements. However, the proposed consistent learning, concentrated on instances, can improve map detection. It can drive the perspective of studying temporal problems from the

TABLE VII
RESULTS ABOUT DIFFERENT TEMPORAL FUSION METHODS.

Method	AP_d	AP_p	AP_r	mAP
Baseline	62.7	55.0	58.5	58.8
Self-Attention	55.4	49.8	51.8	52.3
GRU	50.6	45.5	51.7	49.3
Consistent Learning	64.7	56.3	60.1	60.4

TABLE VIII
RESULTS ABOUT THE EFFICIENCY OF DIFFERENT METHODS. “VT” MANS THE TRANSLATED METHODS BETWEEN PERSPECTIVE AND BEV VIEWS. “TRANS” MEANS TRANSFORMER CONSTRUCT. “SA” MEANS SELF-ATTENTION.

	[11]	SA	GRU	[37]	Our-b	Our-l
VT	Trans	Trans	Trans	LSS	Trans	LSS
mAP	58.8	52.3	49.3	64.5	60.4	65.1
FPS	4.3	4.1	3.6	4.1	4.1	3.8

view of consistency.

Analysis of Efficiency: Update frequency is important in studying online vectorized map construction. Table VIII presents the analysis of the efficiency of different methods, including temporal fusion methods. The methods based on Transformer are more efficient compared with the LSS methods. Our approach demonstrates comparable efficiency to state-of-the-art methods while achieving top accuracy.

Discussion of Merging Temporal Maps: While the proposed temporal consistency method significantly enhances map generation accuracy, we delve further into temporal fusion methods for map layers. In an HD map, the absolute location of each map element is fixed in a global environment, meaning that local HD maps of successive moments can be merged simply through ego-motion transformations. Thus, we explore whether the temporal merging of maps can alleviate the sparsity caused by object occlusions. Fig. 8 depicts a set of the merging results of local HD maps. It can be found that incorrect instance detection in a single frame can lead to map fusion. Our method improves the accuracy of single-frame map detection, producing more accurate maps after fusion. Although our method has enhanced the representation of weak instances to a large extent, there are extreme cases where detecting instances is greatly difficult, such as a large vehicle blocking key feature learning in the perspective view as shown in Fig. 9. Encountering this situation, merging temporal maps can obtain accurate map elements from the previous local map. This method of temporal fusion for map layers is not strictly tied to the network architecture, which can effectively enhance any vectorized HD map construction model. As shown in Fig. 8, MapTR replenishes the map instances that are missing in the current perception through the temporal fusion of map layers. These results underscore the effectiveness of local map consistency learning while emphasizing the completed expression achieved through local map temporal fusion.

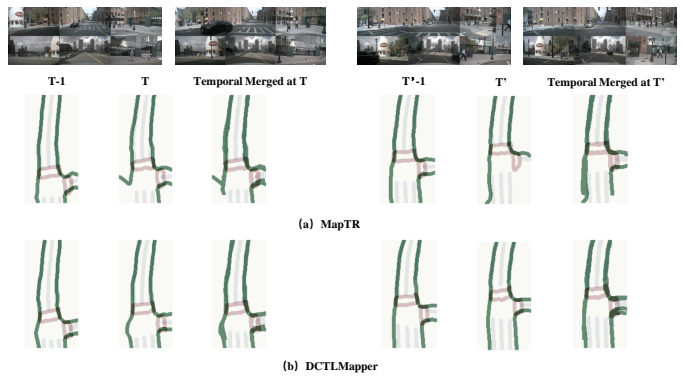


Fig. 8. Comparison of merging effects for HD grid maps. These grid maps are rasterized from corresponding vectorized maps. The merge is to add the grid map in each frame directly.

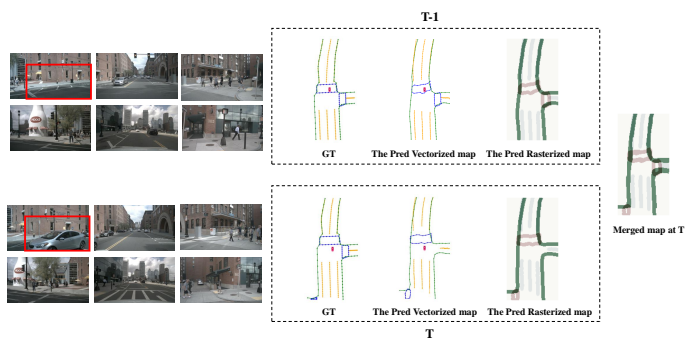


Fig. 9. Analysis of merging grid maps. When large object occlusions appear in perspective view, detecting the instance behind this object in a single frame is difficult. Temporal fusion of map layers can solve this difficulty.

V. CONCLUSION

Considering that existing temporal fusion methods are not friendly to map instances, this paper proposes a novel solution for consistent learning of temporal instances in vectorized HD map construction. We devise the DTCLMapper framework to realize consistent learning for detecting map instances, combining the instance consistent learning and the map consistent learning. The two consistency learning components are studied progressively, the former faces semantic learning of local instances, and the latter learns the geometric distribution of global instances. Moreover, the instance consistent learning aggregates the fast regression design of vector points and the temporal contrastive learning of aggregated instance features, ensuring high accuracy and temporal richness of instances. The proposed method achieves state-of-the-art performance in constructing vectorized HD maps, reaching 61.9% and 65.1% mAP scores on the nuScenes and Argoverse datasets, respectively. Simultaneously, this paper discusses the effectiveness of merging temporal maps. Compared with temporal fusion in the feature layer, merging maps can fuse the missing instances more intuitively and improve the quality of maps.

There is still rich research space to further enhance HD map construction in real-world driving scenarios. The presented local map merging is conducted by a simple fusion operation and a ground truth ego motion is limited to the current frame.

In the future, we will explore how to merge multi-frame maps according to the probability model to realize the generation of a wider range of maps and optimize ego-motion estimation at the same time, similar to the research of simultaneous localization and mapping.

REFERENCES

- [1] K. Peng *et al.*, “MASS: Multi-attentional semantic segmentation of LiDAR data for dense top-view understanding,” *IEEE Transactions on Intelligent Transportation Systems*, vol. 23, no. 9, pp. 15 824–15 840, 2022.
- [2] J. S. Berrio *et al.*, “Camera-LIDAR integration: Probabilistic sensor fusion for semantic mapping,” *IEEE Transactions on Intelligent Transportation Systems*, vol. 23, no. 7, pp. 7637–7652, 2022.
- [3] X. Tang *et al.*, “High-definition maps construction based on visual sensor: A comprehensive survey,” *IEEE Transactions on Intelligent Vehicles*, 2023.
- [4] Y. Zhang *et al.*, “BEVerse: Unified perception and prediction in birds-eye-view for vision-centric autonomous driving,” *arXiv preprint arXiv:2205.09743*, 2022.
- [5] H. Li *et al.*, “Delving into the devils of bird’s-eye-view perception: A review, evaluation and recipe,” *IEEE Transactions on Pattern Analysis and Machine Intelligence*, vol. 46, no. 4, pp. 2151–2170, 2024.
- [6] J. Philion and S. Fidler, “Lift, splat, shoot: Encoding images from arbitrary camera rigs by implicitly unprojecting to 3D,” in *Proc. ECCV*, vol. 12359, 2020, pp. 194–210.
- [7] Y. Li *et al.*, “BEVDepth: Acquisition of reliable depth for multi-view 3D object detection,” in *Proc. AAAI*, 2023, pp. 1477–1485.
- [8] Z. Li *et al.*, “BEVFormer: Learning bird’s-eye-view representation from multi-camera images via spatiotemporal transformers,” in *Proc. ECCV*, vol. 13669, 2022, pp. 1–18.
- [9] B. Zhou and P. Krähnenbühl, “Cross-view transformers for real-time map-view semantic segmentation,” in *Proc. CVPR*, 2022, pp. 13 750–13 759.
- [10] Q. Li *et al.*, “HDMaPNet: An online HD map construction and evaluation framework,” in *Proc. ICRA*, 2022, pp. 4628–4634.
- [11] B. Liao *et al.*, “MapTR: Structured modeling and learning for online vectorized HD map construction,” *Proc. ICLR*, 2023.
- [12] A. Vaswani *et al.*, “Attention is all you need,” in *Proc. NeurIPS*, vol. 30, 2017, pp. 5998–6008.
- [13] J. Chung *et al.*, “Empirical evaluation of gated recurrent neural networks on sequence modeling,” *arXiv preprint arXiv:1412.3555*, 2014.
- [14] H. Caesar *et al.*, “nuScenes: A multimodal dataset for autonomous driving,” in *Proc. CVPR*, 2020, pp. 11 618–11 628.
- [15] B. Wilson *et al.*, “Argoverse 2: Next generation datasets for self-driving perception and forecasting,” in *Proc. NeurIPS*, 2021.
- [16] S. Ammar Abbas and A. Zisserman, “A geometric approach to obtain a bird’s eye view from an image,” in *Proc. CVPR*, 2019, pp. 4095–4104.
- [17] C. Lu *et al.*, “Monocular semantic occupancy grid mapping with convolutional variational encoder–decoder networks,” *IEEE Robotics and Automation Letters*, vol. 4, no. 2, pp. 445–452, 2019.
- [18] B. Pan *et al.*, “Cross-view semantic segmentation for sensing surroundings,” *IEEE Robotics and Automation Letters*, vol. 5, no. 3, pp. 4867–4873, 2020.
- [19] A. Saha *et al.*, “Translating images into maps,” in *Proc. ICRA*, 2022, pp. 9200–9206.
- [20] N. Fang *et al.*, “A cross-scale hierarchical transformer with correspondence-augmented attention for inferring bird’s-eye-view semantic segmentation,” *IEEE Transactions on Intelligent Transportation Systems*, 2024.
- [21] C. Yang *et al.*, “BEVFormer v2: Adapting modern image backbones to bird’s-eye-view recognition via perspective supervision,” in *Proc. CVPR*, 2023, pp. 17 830–17 839.
- [22] Z. Bao *et al.*, “A review of high-definition map creation methods for autonomous driving,” *Engineering Applications of Artificial Intelligence*, vol. 122, p. 106125, 2023.
- [23] L. Peng *et al.*, “BEVSegFormer: Bird’s eye view semantic segmentation from arbitrary camera rigs,” in *Proc. WACV*, 2023, pp. 5935–5943.
- [24] S. Li *et al.*, “Bi-Mapper: Holistic BEV semantic mapping for autonomous driving,” *IEEE Robotics and Automation Letters*, vol. 8, no. 11, pp. 7034–7041, 2023.
- [25] Z. Xie *et al.*, “MV-Map: Offboard HD map generation with multi-view consistency,” in *Proc. ICCV*, 2023, pp. 8624–8634.
- [26] X. Xiong *et al.*, “Neural map prior for autonomous driving,” in *Proc. CVPR*, 2023, pp. 17 535–17 544.
- [27] Z. Jiang *et al.*, “P-MapNet: Far-seeing map generator enhanced by both SDMap and HDMap priors,” *arXiv preprint arXiv:2403.10521*, 2024.
- [28] M. Leitenstern *et al.*, “FlexMap fusion: Georeferencing and automated conflation of HD maps with OpenStreetMap,” *arXiv preprint arXiv:2404.10879*, 2024.
- [29] L. Guo *et al.*, “A vectorized representation model for trajectory prediction of intelligent vehicles in challenging scenarios,” *IEEE Transactions on Intelligent Vehicles*, vol. 8, no. 10, pp. 4301–4306, 2023.
- [30] X. Gu *et al.*, “Producing and leveraging online map uncertainty in trajectory prediction,” in *Proc. CVPR*, 2024.
- [31] T. Zhao *et al.*, “Improving bird’s eye view semantic segmentation by task decomposition,” in *Proc. CVPR*, 2024.
- [32] Y. B. Can *et al.*, “Structured bird’s-eye-view traffic scene understanding from onboard images,” in *Proc. ICCV*, 2021, pp. 15 641–15 650.
- [33] —, “Topology preserving local road network estimation from single onboard camera image,” in *Proc. CVPR*, 2022, pp. 17 263–17 272.
- [34] L. Qiao *et al.*, “End-to-end vectorized HD-map construction with piecewise bézier curve,” in *Proc. CVPR*, 2023, pp. 13 218–13 228.
- [35] Y. Liu *et al.*, “VectorMapNet: End-to-end vectorized HD map learning,” in *Proc. ICML*, 2023, pp. 22 352–22 369.
- [36] N. Carion *et al.*, “End-to-end object detection with transformers,” in *Proc. ECCV*, vol. 12346, 2020, pp. 213–229.
- [37] B. Liao *et al.*, “MapTRv2: An end-to-end framework for online vectorized HD map construction,” *arXiv preprint arXiv:2308.05736*, 2023.
- [38] Z. Xu *et al.*, “InsightMapper: A closer look at inner-instance information for vectorized high-definition mapping,” *arXiv preprint arXiv:2308.08543*, 2023.
- [39] C. Zhang *et al.*, “HybriMap: Hybrid clues utilization for effective vectorized HD map construction,” *arXiv preprint arXiv:2404.11155*, 2024.
- [40] X. Liu *et al.*, “MGMap: Mask-guided learning for online vectorized HD map construction,” in *Proc. CVPR*, 2024.
- [41] W. Ding *et al.*, “PivotNet: Vectorized pivot learning for end-to-end HD map construction,” in *Proc. ICCV*, 2023, pp. 3649–3659.
- [42] J. Shin *et al.*, “InstaGraM: Instance-level graph modeling for vectorized HD map learning,” *arXiv preprint arXiv:2301.04470*, 2023.
- [43] G. Zhang *et al.*, “Online map vectorization for autonomous driving: A rasterization perspective,” in *Proc. NeurIPS*, vol. 36, 2023.
- [44] N. Garnett *et al.*, “3D-LaneNet: End-to-end 3D multiple lane detection,” in *Proc. ICCV*, 2019, pp. 2921–2930.
- [45] R. Wang *et al.*, “BEV-LaneDet: An efficient 3D lane detection based on virtual camera via key-points,” in *Proc. CVPR*, 2023, pp. 21 611–21 620.
- [46] Z. Chen *et al.*, “An efficient transformer for simultaneous learning of BEV and lane representations in 3D lane detection,” *arXiv preprint arXiv:2306.04927*, 2023.
- [47] L. Mi *et al.*, “HDMaPGen: A hierarchical graph generative model of high definition maps,” in *Proc. CVPR*, 2021, pp. 4227–4236.
- [48] A. Jaus *et al.*, “Panoramic panoptic segmentation: Insights into surrounding parsing for mobile agents via unsupervised contrastive learning,” *IEEE Transactions on Intelligent Transportation Systems*, vol. 24, no. 4, pp. 4438–4453, 2023.
- [49] T. Chen *et al.*, “A simple framework for contrastive learning of visual representations,” in *Proc. ICML*, 2020, pp. 1597–1607.
- [50] K. He *et al.*, “Momentum contrast for unsupervised visual representation learning,” in *Proc. CVPR*, 2020, pp. 9726–9735.
- [51] X. Chen *et al.*, “Improved baselines with momentum contrastive learning,” *arXiv preprint arXiv:2003.04297*, 2020.
- [52] A. Miech *et al.*, “End-to-end learning of visual representations from uncurated instructional videos,” in *Proc. CVPR*, 2020, pp. 9876–9886.
- [53] P. Khosla *et al.*, “Supervised contrastive learning,” in *Proc. NeurIPS*, vol. 33, 2020, pp. 18 661–18 673.
- [54] J. Wu *et al.*, “In defense of online models for video instance segmentation,” in *Proc. ECCV*, vol. 13688, 2022, pp. 588–605.
- [55] K. Ying *et al.*, “CTVIS: Consistent training for online video instance segmentation,” in *Proc. ICCV*, 2023, pp. 899–908.
- [56] K. He *et al.*, “Deep residual learning for image recognition,” in *Proc. CVPR*, 2016, pp. 770–778.
- [57] M. Riedmiller *et al.*, “Multi layer perceptron,” *Machine Learning Lab Special Lecture, University of Freiburg*, vol. 24, 2014.