

IncidentResponseGPT: Generating Traffic Incident Response Plans with Generative Artificial Intelligence

Artur Grigorev (Artur.Grigorev@uts.edu.au), University of Technology Sydney, Australia
 Dr Khaled Saleh (Khaled.Saleh@ieee.org), University of Newcastle, Australia
 Dr Yuming Ou (Yuming.Ou@uts.edu.au), University of Technology Sydney, Australia
 Dr Adriana-Simona Mihaita (Adriana-Simona.Mihaita@uts.edu.au), University of Technology Sydney, Australia

Abstract

The proposed IncidentResponseGPT framework - a novel system that applies generative artificial intelligence (AI) to potentially enhance the efficiency and effectiveness of traffic incident response. This model allows for synthesis of region-specific incident response guidelines and generates incident response plans adapted to specific area, aiming to expedite decision-making for traffic management authorities. This approach aims to accelerate incident resolution times by suggesting various recommendations (e.g. optimal rerouting strategies, estimating resource needs) to minimize the overall impact on the urban traffic network. The system suggests specific actions, including dynamic lane closures, optimized rerouting and dispatching appropriate emergency resources. IncidentResponseGPT employs the Technique for Order Preference by Similarity to Ideal Solution (TOPSIS) to rank generated response plans based on criteria like impact minimization and resource efficiency based on their proximity to an human-proposed solution.

1. Introduction

Traffic congestion caused by road incidents represents a critical challenge in urban environments, leading to a cascade of detrimental impacts. Increased travel times, elevated pollution levels, and significant economic losses due to delays are just a few of the consequences faced by commuters and cities alike. While existing traffic management centers (TMCs) employ a mix of automated and manual processes [1, 2], these systems often struggle to keep pace with the increasing complexity and real-time demands of today's traffic conditions.

Addressing this critical need, we introduce IncidentResponseGPT, a novel system designed to revolutionize traffic incident response by leveraging the power of generative artificial intelligence (AI). Unlike traditional approaches, IncidentResponseGPT goes beyond simple automation. It analyzes real-time traffic incident reports and integrates region-specific operational guidelines to rapidly generate adaptable response plans. This empowers traffic management authorities with a proactive and intelligent tool to significantly improve the efficiency and effectiveness of their incident response strategies. This is achieved by incorporating a Generative AI [3] with traffic incident reports and area-specific operational guidelines.

The novelty of IncidentResponseGPT lies in its unique application of generative AI within the domain of traffic management. Our system can synthesize incident response guidelines and propose solutions that are adapted to the specific circumstances of each traffic incident. This approach holds the potential to not only accelerate incident resolution times but also to minimize the overall impact of incidents on the entire urban traffic network.

While promising, the integration of AI into traffic management presents inherent challenges. These include effectively representing the complexity of urban road networks, accounting for the wide variety of potential incident types, ensuring real-time decision-making capabilities, and adhering to local traffic laws and regulations:

1. **Complexity of Urban Traffic Network:** Urban traffic networks are extraordinarily complex systems with various intersecting roads, bridges, and tunnels. This complexity makes it difficult to predict and manage traffic during incidents effectively.
2. **Variety of Traffic Incidents:** The nature and severity of traffic incidents can greatly vary, including minor accidents, major crashes, natural disasters, road works, etc. Each type requires a different and suitable response strategy.
3. **Real-Time Decision Making:** Traffic management authorities must make quick decisions. Any delay can escalate the situation, making the problem of generating accurate and timely response plans even more challenging.

4. **Alignment with Local Laws and Regulations:** Different regions have different response guidelines and roadway regulations. The system must align with these, requiring a good understanding of the rules.

overall, IncidentResponseGPT presents a novel approach with the capability to revolutionize traffic incident management in urban environments. By using the power of generative AI, our proposed system aims to overcome the limitations of traditional approaches by offering rapid, adaptable, and informed response plans. The potential benefits are significant, promising to reduce congestion, minimize economic losses, and enhance overall safety for all stakeholders within the urban traffic ecosystem.

2. Related Works

LLMs have shown promise in disaster management, demonstrating their ability to generate rapid response plans and disseminate information [4, 5]. However, these models often struggle with real-time data integration and may lack the domain-specific knowledge required for accurate traffic incident management. Similarly, existing AI-based traffic management systems often rely on techniques like Case-Based Reasoning (CBR) or Bayesian Theory [6, 7]. While these approaches have shown some success, they often struggle with the scalability and adaptability required for real-time incident response. CBR systems are heavily reliant on the quality and quantity of historical cases, which can limit their effectiveness in novel situations. Bayesian methods, while powerful, can become computationally expensive in real-time scenarios, especially with large datasets [6].

ChatGPT previously has been explored for its capabilities in natural disaster management and demonstrate the applicability of LLM models in simplifying and accelerating the disaster management process through stages such as pre-disaster, during-disaster, and post-disaster scenarios [4]. These models prove effective in generating rapid response plans and disseminating crucial information during the event, with inherent limitations concerning real-time data processing and professional accuracy. The model addresses the limitations in real-time data handling and expert-level accuracy in complex disaster management scenarios. Also, a recently proposed DisasterResponseGPT framework [5] relies on LLMs to generate rapid action plans in disaster situations with limitations in handling visual and real-time data inputs. The discussion on using simulation models like Visual Interactive System for Transport Algorithms (VISTA) for simulating traffic conditions and test incident management strategies further underscores the benefits of dynamic modeling in responding to varying traffic conditions effectively [8]. These simulations help in preplanning which, as their findings suggest, is essential for reducing response times and managing congestion effectively during traffic incidents.

Through integrating Geographic Information System (GIS) capabilities with AI [9], the efficiency of incident responses can be markedly improved by optimizing resource allocation and managing traffic disruptions in real-time scenarios. AI models are capable of facilitating quick and effective decision-making processes by processing and analyzing large volumes of data swiftly [9]. Works that tackle the integration of AI in traffic systems further affirm the potential of LLMs in transforming urban traffic management [10]. The integration of real-time data, the need for continuous model training, and the development of robust frameworks to handle complex emergency situations are recurrent themes across studies. As indicated by safety analytics in transport and construction sectors, there remains a crucial gap in applying AI to dynamically interpret complex environmental data sets and interact seamlessly across diverse operational platforms.

The integration of data-driven models in ERM systems was previously extensively reviewed [11] and highlighted the disconnect between traditional static models and the dynamic requirements of real-world emergency management. The authors proposed a transition towards more adaptive models, capable of real-time adjustments in response strategies based on live data inputs. Key challenges identified include the ethical implications which remain paramount as these technologies become more relevant in critical areas affecting public safety of predictive policing and the limitations of current technology in accurately modeling complex urban behaviors. Current study aims to address AI capabilities with a consideration of ethical implications, striving for transparency and reliability of AI-driven methodology in traffic incident management. The application of dynamic resource allocation has been demonstrated in a similar case of response planning: crime response, with strategies like predictive analytics and hotspot policing gaining prominence. The continuous-time Markov decision process (CTMDP) uses real-time crime data to optimize police patrol allocations, significantly improving response times in urban scenarios by minimizing the duration between crime occurrence and police arrival.

The potential of AI to enhance traffic incident management significantly revolves around its ability to process and model the incident data. Real-time traffic incident management demands rapid assessment and response, which can be significantly optimized using AI. There is a critical need for integrating real-time data with AI systems to manage incidents effectively on complex traffic networks [12]. The introduction of IncidentResponseGPT addresses

these challenges by combining generative AI with incident report data with the consideration of the importance of real-time adaptable plans in managing urban disasters [5].

Previous studies have demonstrated AI’s capabilities in performing complex text analysis, including the examination of accident reports to enhance the prediction of various aspects of traffic incidents [13]. However, the potential of Generative AI in generating immediate incident response plans remains largely unexplored.

Despite advancements, several challenges persist in AI-driven incident management. Recent study on data-driven models in emergency response management identified the need for adaptive models capable of real-time adjustments based on live data inputs [11]. Trust and transparency in AI-generated content during emergencies are crucial [14], emphasizing the need for transparent decision-making processes, which IncidentResponseGPT addresses through its chain-of-thought visualization and validation process.

Ravish and Swamy’s review discusses the integration of machine learning and computational intelligence in managing traffic congestion, highlighting significant advancements in Intelligent Transportation Systems (ITS). They stress the importance of real-time data processing and accident detection mechanisms for improving traffic flow and safety [7]. The review identifies challenges such as the increasing number of vehicles and insufficient infrastructure expansion. Although machine learning and computational intelligence offer promising solutions, real-time data processing, system complexity, adaptability, and scalability, as well as accident detection, remain critical concerns for the advancement and expansion of traffic systems.

Case-Based Reasoning (CBR) and Bayesian Theory have been employed to automatically generate traffic incident response plans [6]. The effectiveness of CBR depends on the quality and quantity of historical cases in the database, as limited or biased data can lead to suboptimal decision-making. Moreover, calculating posterior probabilities using Bayesian Theory in real time can be resource-intensive, particularly with complex models and large data sets.

The use of generative AI addresses the limitations of static area-specific models [11] through the flexibility of using information represented as a text. It allows to promptly change guidelines for incident response or even try guidelines from other countries or areas to compare their efficiency. Also, it allows for adaptation of insights from safety guidelines and analytics from other sectors, like transportation construction area [15], to the domain of traffic incident response (e.g. the description of a highway architecture can help to derive more efficient plans with consideration of its operational and structural specifics).

Overall, this study underscores the capacity of LLMs to process complex information from the area of traffic management and generate actionable safety recommendations, illustrating the broader applicability of AI in understanding and mitigating hazards.

3. Case Study

Our IncidentResponseGPT framework (Traffic Incident Response generation framework utilising GPT models) aims to utilize generative AI to rapidly generate and propose response plans for traffic incidents based on incoming incident reports and region-specific incident response guidelines, providing traffic management authorities with powerful tools to enhance efficiency, safety, and streamline operations with a potential to dramatically enhance their operational effectiveness.

The **US-Accidents dataset** is a comprehensive countrywide traffic accident dataset for the United States, excluding Alaska and Hawaii, that includes about 1.5 million traffic accident records collected continuously since February 2016 from multiple data providers. The data captures real-time traffic events through several APIs sourced from different entities such as US and state departments of transportation, law enforcement agencies, and traffic cameras.

The dataset includes a number of attributes for each accident record:

- **Location Details:** Latitude and longitude, city, county, state, and zip code.
- **Time Details:** Accident start and end time, timezone, and timestamps for weather observations.
- **Environment:** Weather conditions such as temperature, wind chill, humidity, visibility, and precipitation.
- **Accident Details:** Severity, description, and distance affected.
- **Nearby Features:** Presence of traffic signals, crossings, junctions, and other points of interest.
- **Daylight Conditions:** Based on sunrise, sunset, and various levels of twilight.

We use "Traffic Incident Management Handbook" as incident response guidelines. These guidelines were prepared for the Federal Highway Administration in November 2000, serve as a comprehensive guide for agencies involved in managing traffic incidents on public roadways. It targets two key audiences: 1) Managers responsible for developing and improving incident management programs, 2) Field Practitioners tasked with the day-to-day execution of these programs. The handbook addresses a wide range of topics related to incident management, including: 1) definitions for incident management, outlines its significance, and identifies the key agencies involved, 2) organization, planning, and design of an Incident Management, 3) provides a step-by-step process for establishing or enhancing programs, emphasizing the importance of collaboration, data analysis, goal setting, and evaluation, 4) outlines operational and technical approaches to improving the incident management process with the mention of specific techniques and strategies for each stage of incident management, such as detection, verification, motorist information, response, site management, traffic management, and clearance, 5) combines process-oriented guidance for program development with a toolbox of strategies and techniques applicable to real-world incident response.

Within our framework, these guidelines pre-processed using Generative AI models to extract key instructions related to incident severity estimation, responder safety, traffic control, and information dissemination. The page length of these guidelines is 106 pages excluding references. These extracted guidelines are then converted into a structured format. These steps are necessary to allow the AI model to utilize instructions effectively with the consideration for inherent limitation for context window of Generative AI models.

In a real-world implementation, IncidentResponseGPT has a property of high adaptability and scalability to available data sources due to its inherent ability to process any information represented as text. This could potentially allow the system to continuously adapt its response plan based on real-time updates from the field, traffic sensors, and other data sources.

Methodology and Data flow

We use Generative AI (in our case - ChatGPT) within a framework that can generate the response plans based on accident description by learning from incident response guidelines (see Figure 1). The model generates informed action plans for traffic incidents using collected incident data and response guidelines, utilizing a comprehensive database of incidents and responsive measures. The system is to be made adaptable and reliable to incorporate various guidelines and verify positive impact on traffic flow using traffic simulation based on generated response plans.

The core of the IncidentResponseGPT system is powered by a generative language model like OpenAI ChatGPT / Google Gemini, capable of producing dynamic traffic incident response plans. The response plans can not only be based on incoming incident data adhering to regional-specific incident response guidelines, but also real-time feedback from an operator and the current and progressive state of the traffic incident. This adaptability enhances the flexibility and situational appropriateness of the response plans, leading to improved traffic safety, reduction of congestion, and ultimately, lesser economic and environmental impacts of traffic incidents.

To facilitate transparency of decision-making process, IncidentResponseGPT provides a Chain-of-thought visualization. This visualization highlights which instructions from the handbook were prioritized and how they influenced the specific actions within the response plan. For example, the system might show that the decision to prioritize a nearby tow truck was based on the guideline emphasizing the rapid clearance of blocked lanes.

Data: Our system perform analysis and synthesis of traffic incident guidelines into a short actionable form to help the AI understand what makes an effective response. We call this process as 'Guideline Synthesis', which result can be 'plugged-into' the AI system to generate incident response according to specific guidelines. It may be useful in comparison of response guidelines across various countries, while traffic simulation will provide quantifiable results of each response strategy effectiveness from different countries. The structure of our AI system allows to generate novel rules of incident response, perform various operations of modification of such rules, which can also be employed to enhance traffic systems in the future. Also, we use Countrywise Traffic Accident data set, which contains extensive descriptions of traffic accident variables. Also, Caltrans PeMS provides the incident timeline for each incident description which can be used in the development of real-time incident response system.

Evaluation: We will be using traffic simulations to compare impact of TrafficIncidentResponseGPT's incident responses to measure its performance and refine its decision-making capabilities.

Algorithm Description:

The 'generateResponsePlan' function aims to create traffic incident response plans based on a set of predefined guidelines and a collection of traffic incident reports. Here's an in-depth step-by-step explanation:

1. **Input Parameters:** The function accepts two parameters:

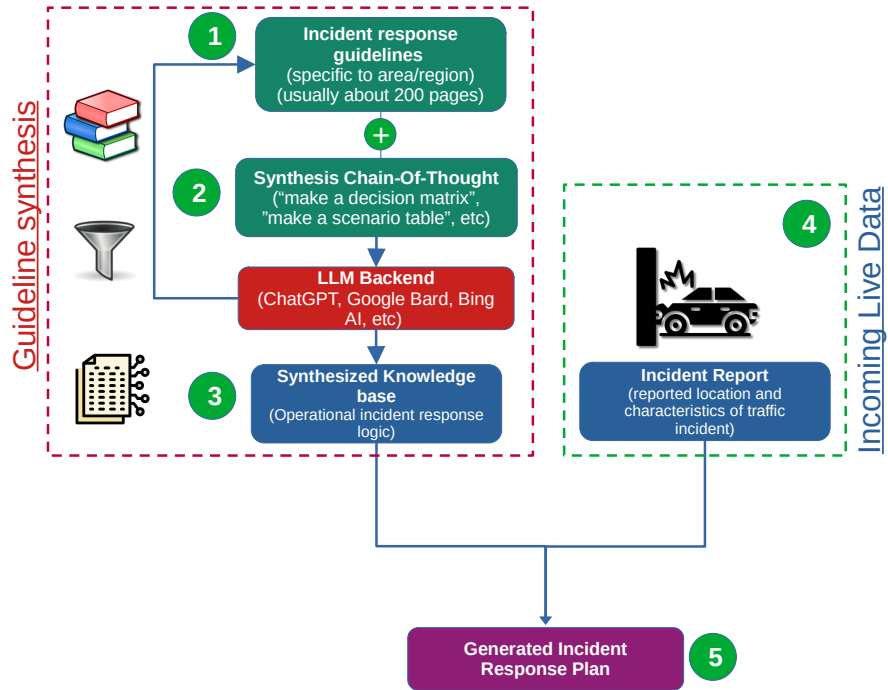


Figure 1: TrafficIncidentResponseGPT: data flow diagram

Algorithm 1 Generating Response Plans for Traffic Incidents

```
1: function GENERATERESPONSEPLAN(guidelines, reports)
2:   analyzedGuidelines  $\leftarrow$  ANALYZEGUIDELINES(guidelines)
3:   responsePlans  $\leftarrow$  empty list
4:   for all report in reports do
5:     analyzedReport  $\leftarrow$  ANALYZEREPORT(report)
6:     normalizedReport  $\leftarrow$  EXTRACT(analyzedReport)
7:     responsePlan  $\leftarrow$  COMBINE(analyzedGuidelines, normalizedReport)
8:     APPEND(responsePlans, (report, responsePlan))
9:   end for
10:  return responsePlans
11: end function
```

- **guidelines:** A document or dataset containing standard operating procedures for responding to traffic incidents.
 - **reports:** A list of reports detailing individual traffic incidents.
2. **Guidelines Analysis & Synthesis:** The function starts by analyzing the **guidelines** through the **analyzedGuidelines** function to extract key elements (decision logic, scenario-action tables) for constructing a response plan.
 3. **Response Plans List Initialization:** An empty list called **responsePlans** is initialized to store the response plans for each report.
 4. **Report Processing Loop:** The function iterates over each report in the list of **reports**.
 5. **Report Analysis:** Each report is analyzed using the **analyzeReport** function to break down the report into actionable data to perform traffic simulation which will estimate the potential impact of response strategy.
 6. **Information Extraction:** The **extractRelevantInfo** function is used to extract key incident details from the analysis.
 7. **Combining Logic with Report Information:** The guideline’s logic from **analyzedGuidelines** is combined with information from the normalized accident report by invoking **combineLogicAndInfo** to create a specific response plan.
 8. **Appending Response Plan:** The generated response plan is paired with the original report and appended to the **responsePlans** list.
 9. **Output:** After processing all reports, the function returns the **responsePlans** list with response plans for each incident report.

By executing this algorithm, the IncidentResponseGPT system can provide real-time, context-specific response plans that are in line with established response guidelines, aiming to improve the efficiency of traffic incident management.

4. Guideline synthesis

The core operation of guideline synthesis procedure consists of multiple chunk processing and synthesis cycles (S-cycle). This procedure can be used as a component of a larger chain-of-thought schema and allows to process large amounts of text. S-cycle consists of the following steps (see Figure 2):

- **Text Chunking:** The first step involves breaking down the given full text of incident response guidelines (guidelines can be extensive and include up to 300 pages) into manageable segments, or “chunks,” to facilitate processing. This step acknowledges the limitations in processing capacity of generative models for large texts and ensures that each segment can be individually summarized. For our current research, the size of these chunks is defined at 6000 tokens to address limited token space of various LLM models.
- **Iterative Processing:** The core of the process involves iterative steps where each text chunk is processed individually. This iterative process is initiated with a “For Each Chunk” node, indicating the beginning of a loop that applies to every chunk derived from the original text.
- **Query Application:** For each chunk, a query, specifically “summarize as a table,” is applied using ChatGPT technology. This step leverages the natural language processing and generative capabilities of ChatGPT to convert textual information into a structured table format, summarizing the key points of each chunk.

- **Result Acquisition:** Following the application of the query, the result, which is the ChatGPT-generated table summarizing the chunk, is obtained.
- **Loop Continuation Decision:** After processing a chunk, a decision node "End of Text?" checks if there are more chunks to process. If more chunks remain ("no"), the process loops back to continue with the next chunk. This iterative cycle ensures that every chunk of the original text is processed and summarized.
- **Response Combination and Final Synthesis:** Once all chunks have been processed and summarized, the resulting tables from each chunk are combined. A final query, "synthesize the table," is applied to this combined data, aiming to integrate the content into a single, coherent table. This step is crucial for synthesizing the fragmented summaries into a unified representation of the original text.
- **Final Output:** The process is finished with obtaining the final table, which represents a synthesized summary of the entire original text in a structured table format.

Our research outlines a strategic approach for processing and synthesizing methodologies related to traffic incident response management, structured around four types of queries.

The following Table 1 represents a sample output of Guideline Synthesis procedure (see Figure 3). For this example, we use ChatGPT API GPT-4-turbo.

Table 1: ChatGPT4 API output: Traffic Incident Mitigation Strategies

Scenario ID	Incident Type	Severity	Location	Action	Equipment/Technology Required
1	Vehicle Break-down	Low	Highway/Freeway Lane	- Deploy Incident Response Vehicle - Temporary lane closure - Use VMS to warn drivers	- Service Patrol Vehicle - Variable Message Signs (VMS) - Traffic Cones or Barriers
2	Minor Two-Car Collision	Moderate	Urban Arterial	- Notify Police & EMS if needed - Quick clearance policy - Use VMS & social media	- Police/EMS Vehicles - Quick Clearance Equipment (e.g., tow truck) - Variable Message Signs - Social Media Platforms
3	Major Multi-Vehicle Crash	High	Highway/Freeway	- Full or partial lane closures - Divert traffic to detour routes - Activate EOC	- Police/EMS/Fire Services - Emergency Operations Center (EOC) Activation - Detour Signage
4	Hazardous Material Spill	High	Near Urban Area	- Full road closure - Mandatory evacuation if necessary - HazMat Team dispatch	- HazMat Team - Road Closure Signage - Emergency Alert System (EAS)
5	Overtaken Truck	Moderate	Highway On-ramp/Off-ramp	- Partial ramp closure - Speed limit reduction in area - Deploy tow truck and cleanup crew	- Tow Trucks - Cleanup Crew - Speed Limit Signs
6	Pedestrian Accident	High	Urban Crosswalk	- Full closure of affected lanes - EMS priority dispatch - Investigative procedures	- EMS Vehicles - Police Investigation Unit - Temporary Signage
7	Wildlife on Road	Low	Rural Road	- Temporary speed limit reduction - Use VMS to warn drivers - Wildlife control dispatch	- Variable Message Signs - Wildlife Control Services
8	Infrastructure Failure (Bridge)	Very High	Bridge	- Full bridge closure - Long-term detour setup - Structural assessment	- Structural Engineering Team - Permanent Detour Signage - Media Briefing Equipment
9	Snow/Ice Conditions	Variable	Major Roadways	- Speed limit reduction - Deploy snow plows/salt trucks - Use VMS and radio to inform	- Snow Plows/Salt Trucks - Variable Message Signs - Radio Broadcast System
10	Fog/Visibility Issues	Variable	Highway/Freeway	- Speed limit reduction - Flashing lights to warn drivers - Use VMS to advise caution	- Variable Message Signs - Highway Flashing Lights

Derivation of actionable response plan consists of combination of extracted accident aspects, synthesized guidelines and actual accident report (see Figure 4). The prompt is applied to convert to a form which is easier to comprehend by LLM due to narrative nature of majority of datasets used for its training. Then, synthesized guidelines combined with refined accident description to produce a recommendation of actions to reduce the accident impact.

The following table represents an example traffic accident report which will be used to produce incident response plans using various LLM models (see Table 2).

OpenAI ChatGPT, Microsoft Copilot and Google Gemini were used to generate an incident response plan according to synthesized guideline table and accident description (see Table 6). ChatGPT and Microsoft Copilot

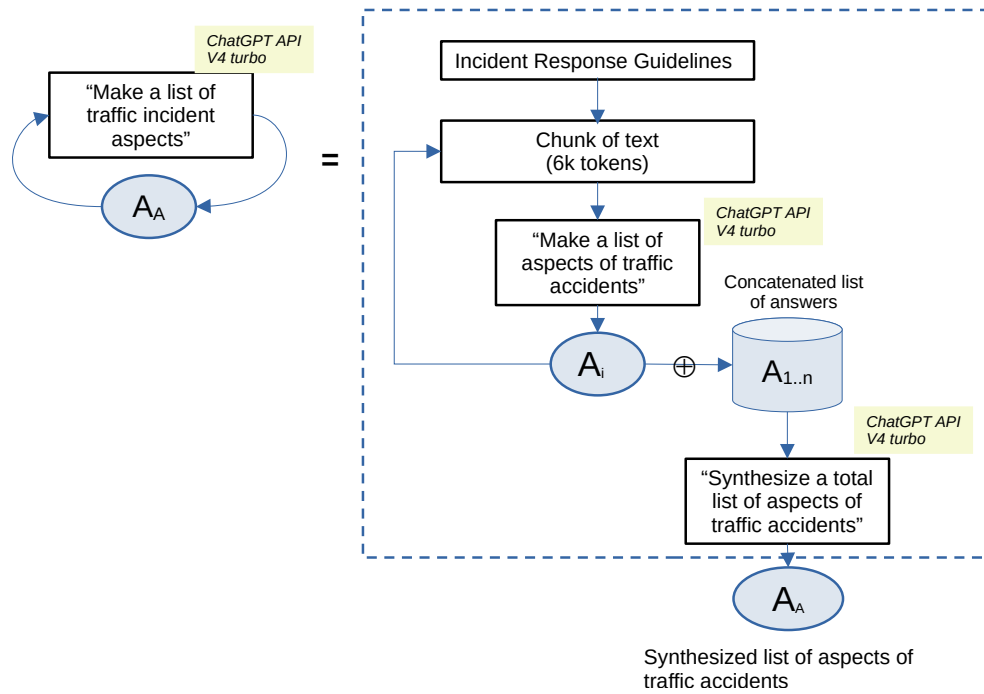


Figure 2: Cyclic processing of text chunks with synthesis (S-cycle). Example of incident aspects extraction

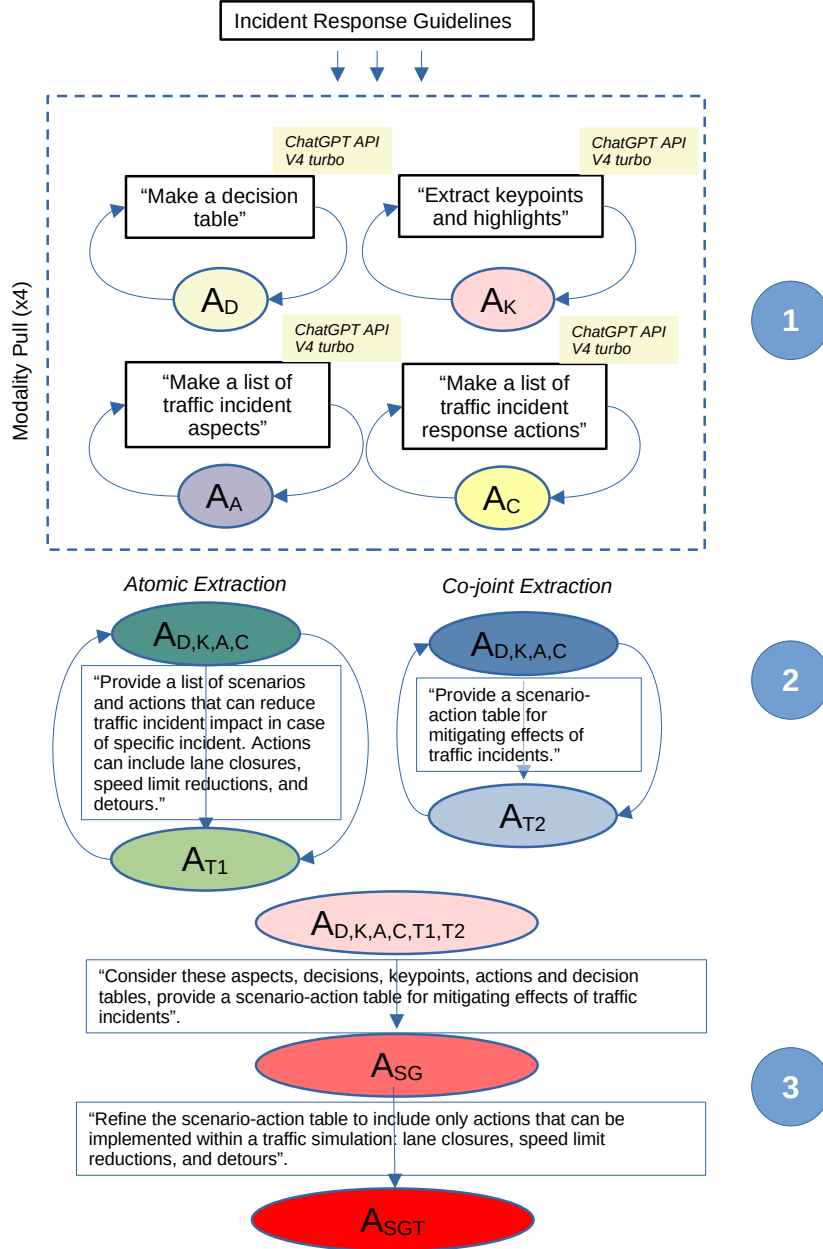


Figure 3: Dataflow for guideline synthesis

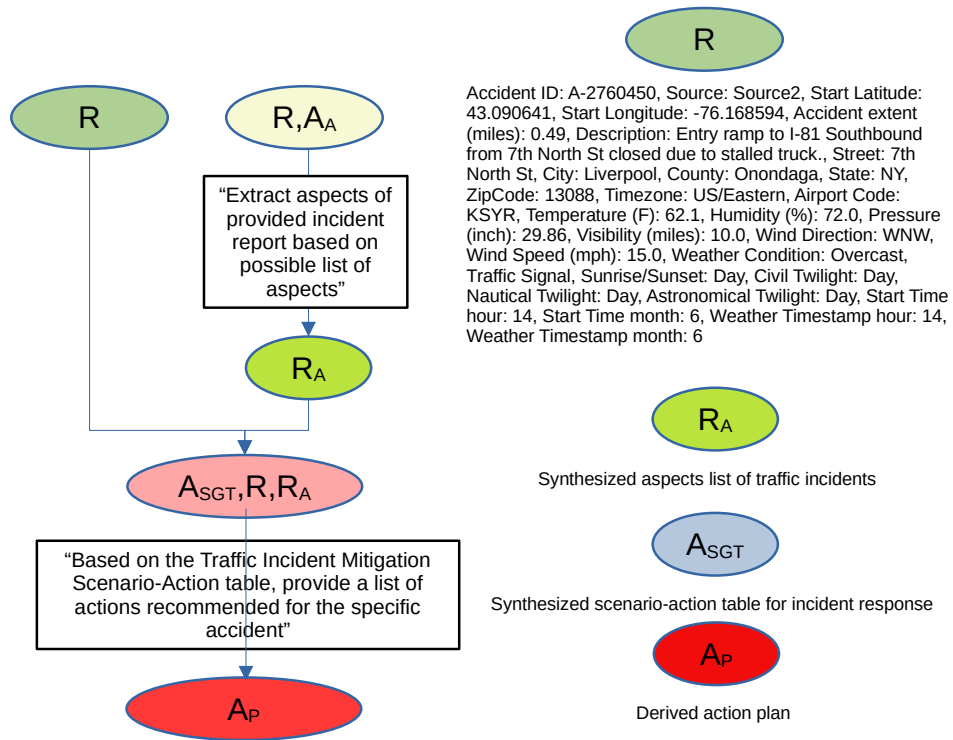


Figure 4: Derivation of actionable response plan

Table 2: Accident Information

Accident ID: A-2760450, Source: Source2, Start Latitude: 43.090641, Start Longitude: -76.168594, Accident extent (miles): 0.49, Description: Entry ramp to I-81 Southbound from 7th North St closed due to stalled truck., Street: 7th North St, City: Liverpool, County: Onondaga, State: NY, ZipCode: 13088, Timezone: US/Eastern, Airport Code: KSYR, Temperature (F): 62.1, Humidity (%): 72.0, Pressure (inch): 29.86, Visibility (miles): 10.0, Wind Direction: WNW, Wind Speed (mph): 15.0, Weather Condition: Overcast, Traffic Signal, Sunrise/Sunset: Day, Civil Twilight: Day, Nautical Twilight: Day, Astronomical Twilight: Day, Start_Time_hour: 14, Start_Time_month: 6, Weather_Timestamp_hour: 14, Weather_Timestamp_month: 6
--

provided a closely aligned response plan with partial ramp closure, speed limit reduction, and deployment of tow trucks and cleanup crews, closely mirroring the guidelines for a “Moderate” severity incident involving a truck. Google Gemini, while suggesting immediate safety measures, seems slightly less detailed in specifying the sequential steps or acknowledging the cleanup process which might be necessary for such incidents.

Both ChatGPT and Microsoft Copilot demonstrated a higher level of detail in their response plans, matching the granular approach recommended in the provided traffic incident mitigation strategies. Google Gemini focused on broad strokes, which could be interpreted as a more general approach suited for a quick initial response but less detailed for full incident management.

The equipment recommendations from ChatGPT and Microsoft Copilot were closely aligned with synthesized guidelines for handling an incident involving a stalled or overturned truck, demonstrating a strong adherence to the predefined response planning table. Google Gemini’s recommendations were also appropriate but lacked mention of a cleanup crew, which could be integral to the scenario described.

ChatGPT and Microsoft Copilot both adhered closely to the provided guidelines, with a comprehensive and detailed approach to incident response, including both immediate safety measures and subsequent actions for traffic management and site clearance. Google Gemini, while adhering to the safety-first principle, could have expanded on the follow-up actions and detailed equipment use, offering a slightly less detailed plan when compared directly with the predefined traffic incident mitigation strategies. No model significantly diverged from the framework; however, the differences is in the level of detail and granularity in the action plans and equipment listings, with ChatGPT and Microsoft Copilot providing a more in-depth, scenario-specific response.

Table 3: ChatGPT’s Incident Response Plan for Accident ID A-2760450

Based on the given scenario, it seems the incident is related to Scenario ID 5 from the table, which corresponds to an “Overturned Truck” incident where a truck has stalled on the entry ramp.

The identified mitigation actions to be taken could include:

- Partial closure of the ramp to ensure the safety of both the workers and the traffic merging into the highway.
- Implement a temporary speed limit reduction in the area to maintain a safer, slower traffic flow.
- Deploy a tow truck to remove the stalled truck and a cleanup crew if any debris is present.

The required equipment or technology for these actions might be:

- Warning or detour signs to guide vehicles safely around the incident.
- A tow truck to remove the stalled vehicle.
- A cleanup crew for cleaning up any debris and ensuring the ramp is safe for vehicles after the stalled truck is removed.

Table 4: Microsoft Copilot’s Incident Response Plan for Accident ID A-2760450

Based on the provided Traffic Incident Mitigation Strategies table and the specific accident information, the incident seems to be most similar to Scenario ID 5 - Overturned Truck. Here’s the suggested response:

Incident Type: Overturned Truck (Stalled Truck) Severity: Moderate Location: Highway On-ramp/Off-ramp (Entry ramp to I-81 Southbound from 7th North St)

Action:

Implement a partial ramp closure to ensure the safety of other road users and facilitate the removal of the stalled truck.

Reduce the speed limit in the area to prevent further incidents due to sudden changes in traffic flow.

Deploy a tow truck and cleanup crew to remove the stalled truck and any debris that may be obstructing the ramp.

Equipment/Technology Required:

Tow Trucks to remove the stalled truck.

Cleanup Crew to clear any debris or hazards resulting from the incident.

Speed Limit Signs to enforce the reduced speed limit in the area.

Please note that this is a suggested response and the actual actions taken may vary based on the specific circumstances of the incident and the judgement of the incident response team on the ground. It’s always important to prioritize the safety of all road users and the quick clearance of the incident to restore normal traffic flow.

Table 5: Google Gemini’s Incident Response Plan for Accident ID A-2760450

Based on the Traffic Incident Mitigation Strategies table (Table 1), the following actions are recommended for the specific accident described (Accident ID: A-2760450):

Action

Deploy Incident Response Vehicle

Temporary lane closure on the entry ramp to I-81 Southbound from 7th North St.

Use Variable Message Signs (VMS) to warn drivers about the stalled truck and lane closure.

Equipment/Technology Required

Service Patrol Vehicle

Variable Message Signs (VMS)

Traffic Cones or Barriers

Additional Information

The accident severity is likely low based on the description of a stalled truck.

Motorists should be advised to use alternate routes if possible.

Monitor weather conditions and adjust response as needed.

In this study, we perform a comparative analysis of the response strategies suggested by three different AI technologies—ChatGPT, Microsoft Copilot, and Google Gemini. This evaluation, while insightful, should be noted as a brief human assessment of the responses generated by these systems. There is notable consistency in the actions recommended by ChatGPT and Microsoft Copilot, both advocating for partial closure, speed limit reduction, and the deployment of tow trucks and cleanup crews. Conversely, Google Gemini’s strategy includes the deployment of an Incident Response Vehicle, temporary lane closure, and the use of Variable Message Signs (VMS), indicative of a more general approach targeted at immediate safety. ChatGPT and Microsoft Copilot provide specific actions with clear implementation steps, emphasizing a structured approach to incident management. Google Gemini, while also actionable, presents more general guidelines. All three AIs generally align with predefined guidelines, though nuances exist. ChatGPT and Microsoft Copilot closely follow these guidelines, while Google Gemini shows slight

divergence, particularly in its omission of detailed cleanup advice, opting instead for more generalized response actions. This qualitative assessment underscores the difference in AI-generated strategies by various LLM models and the importance of this consideration for optimal real-world implementations.

Criteria	ChatGPT	Microsoft Copilot	Google Gemini
Emphasis	Safety and quick clearance	Safety, clear communication, and quick clearance	Immediate response actions for safety
Actions	<ul style="list-style-type: none"> - Partial closure - Speed limit reduction - Tow truck and cleanup deployment 	<ul style="list-style-type: none"> - Partial closure - Speed limit reduction - Tow truck and cleanup deployment 	<ul style="list-style-type: none"> - Incident Response Vehicle deployment - Temporary lane closure - Use of VMS
Granularity of Actions	Specific actions with clear steps for implementation	Similar specificity, emphasizing safety and traffic flow	More general actions focused on immediate safety measures
Equipment Recommended	<ul style="list-style-type: none"> - Tow trucks - Cleanup crew - Warning/detour signs 	<ul style="list-style-type: none"> - Tow trucks - Cleanup crew - Speed limit signs 	<ul style="list-style-type: none"> - Service Patrol Vehicle - VMS - Traffic Cones or Barriers
Divergence from Guidelines (If applicable)	Aligns well with predefined guidelines	Closely follows predefined guidelines	Slight divergence; lacks mention of cleanup
Presence of Recommended Actions in Guidelines	Fully present, well represented	Fully present, well aligned	Partially present; lacks some detailed actions

Table 6: Comparison of response strategies by different AI technologies.

5. Incident response plan comparison methodology

During the incident management, decision-makers are frequently confronted with the need to evaluate and select from a multitude of response actions under conditions of uncertainty and time constraints. The commonly used method is Analytical Hierarchy Process (AHP) which serves as a robust multi-criteria decision-making (MCDM) tool that assists in organizing and analyzing these complex decisions. By breaking down the decision-making problem into a hierarchy of more easily comprehended sub-problems, AHP enables decision-makers to systematically evaluate the relative importance of various criteria and actions. While the Analytical Hierarchy Process (AHP) provides a structured approach for multi-criteria decision-making (MCDM), in this study, we leverage the Technique for Order Preference by Similarity to Ideal Solution (TOPSIS) [16, 17] method to compare incident response strategies. TOPSIS is another robust MCDM technique that ranks alternatives based on their relative closeness to an ideal solution. Unlike AHP, which involves pairwise comparisons and eigenvector calculations, TOPSIS evaluates alternatives based on their geometric distance to a positive ideal solution (PIS) and a negative ideal solution (NIS).

The steps involved in the TOPSIS method are as follows:

1. **Construct the Decision Matrix:** Let X be an $m \times n$ matrix representing m alternatives (incident response plans) and n criteria (in our case we will consider for simplicity only 2 criteria later on, e.g. Impact and Resource Engagement). Each element x_{ij} in the matrix X represents the performance score of alternative i with respect to criterion j .

$$\mathbf{X} = \begin{bmatrix} x_{11} & x_{12} & \cdots & x_{1n} \\ x_{21} & x_{22} & \cdots & x_{2n} \\ \vdots & \vdots & \ddots & \vdots \\ x_{m1} & x_{m2} & \cdots & x_{mn} \end{bmatrix}$$

2. **Normalize the Decision Matrix:** The elements of the decision matrix are normalized to transform the various criteria to a comparable scale.

$$r_{ij} = \frac{x_{ij}}{\sqrt{\sum_{i=1}^m x_{ij}^2}}$$

The normalized decision matrix \mathbf{R} is given by:

$$\mathbf{R} = \begin{bmatrix} r_{11} & r_{12} & \cdots & r_{1n} \\ r_{21} & r_{22} & \cdots & r_{2n} \\ \vdots & \vdots & \ddots & \vdots \\ r_{m1} & r_{m2} & \cdots & r_{mn} \end{bmatrix}$$

3. **Determine the Weighted Normalized Decision Matrix:** Apply weights to the normalized matrix to reflect the relative importance of each criterion. Let w_j be the weight of criterion j . The weighted normalized decision matrix \mathbf{V} is calculated as follows:

$$v_{ij} = r_{ij} \times w_j$$

$$\mathbf{V} = \begin{bmatrix} v_{11} & v_{12} & \cdots & v_{1n} \\ v_{21} & v_{22} & \cdots & v_{2n} \\ \vdots & \vdots & \ddots & \vdots \\ v_{m1} & v_{m2} & \cdots & v_{mn} \end{bmatrix}$$

4. **Identify the Positive Ideal Solution (PIS) and Negative Ideal Solution (NIS):**

The PIS A^+ is a vector that contains the maximum value for each benefit criterion and the minimum value for each cost criterion:

$$A^+ = \{(\max_i v_{ij} \mid j \in J), (\min_i v_{ij} \mid j \in J')\}, \quad j = 1, 2, \dots, n$$

The NIS A^- is a vector that contains the minimum value for each benefit criterion and the maximum value for each cost criterion:

$$A^- = \{(\min_i v_{ij} \mid j \in J), (\max_i v_{ij} \mid j \in J')\}, \quad j = 1, 2, \dots, n$$

Where J are benefit criteria and J' are cost criteria.

5. **Calculate the Separation Measures:** Compute the Euclidean distance of each alternative from the PIS (S_i^+) and the NIS (S_i^-).

$$S_i^+ = \sqrt{\sum_{j=1}^n (v_{ij} - v_j^+)^2}, \quad S_i^- = \sqrt{\sum_{j=1}^n (v_{ij} - v_j^-)^2}$$

6. **Calculate the Relative Closeness to the Ideal Solution:** The relative closeness C_i^* of each alternative A_i to the ideal solution is given by:

$$C_i^* = \frac{S_i^-}{S_i^+ + S_i^-}$$

The relative closeness C_i^* ranges from 0 to 1, with higher values indicating alternatives that are closer to the PIS and thus more preferable.

Once the weights for each action are computed, these weights are applied to evaluate different incident response plans. Each plan, represented as a binary vector of actions, is scored by summing the weights of the included actions. The total score of a plan reflects its overall effectiveness in achieving the incident management objective, considering both impact and resource engagement.

Pairwise comparisons are carried out for each criterion, and weights are derived through the steps described above. The Analytical Hierarchy Process (AHP) is used to derive weights for various incident response actions, allowing for the evaluation and comparison of different response plans represented as binary vectors.

Given the virtual goal (necessary for the current AHP only) of selecting the best incident response plan, we consider actions such as "Deploy Incident Response Vehicle," "Temporary Lane Closure," etc., and criteria such as "Impact" and "Resource Engagement." The final ranking of the binary vectors representing different action plans is obtained by computing their scores based on the derived weights.

Weight binary action vectors are necessary since when using linguistic comparison metrics there is no domain knowledge involved in comparison. For example, absence of action "Deploy IRV" can have a significant impact on efficiency of a plan while its absence in linguistic metrics will be similar to absence of any other words (like

notifying social media). In other words, linguistic metrics may assign different weights to actions based on linguistic features in regards to impact of these actions. This is why the domain knowledge on impact and resource engagement should be incorporated into the plan comparison approach.

Consider the following example plans:

- Plan A: [1, 0, 1, 1, 0, 1, 0, 1, 0, 1]
- Plan B: [1, 1, 0, 0, 1, 0, 1, 0, 1, 0]

The total score for Plan A is calculated by:

$$\text{Score}_A = \sum_{i=1}^n (w_{\text{total}} \times a_i)$$

where a_i represents the inclusion (1) or exclusion (0) of action i in Plan A.

Thus:

$$\text{Score}_A = (w_1 \times 1 + w_2 \times 0 + w_3 \times 1 + \dots + w_{10} \times 1)$$

The calculated score of a plan represents an absolute numerical representation of engaged actions as a single number. This allows for plan comparison with consideration of impact and resource engagement. Each plan for evaluation will have a score assigned by human based on incident response guidelines. It will represent a base value of each plan. Further, response plans produced by Generative AI models will be produced and compared to this value. This way we define the method and the metric for comparison of generated incident response plans. Each comparison table contains priority indexes and not actual relevance rate.

6. Application of TOPSIS method to compare strategies

Let's let's construct the decision matrix X based on our action criteria.

$$X = \begin{bmatrix} \text{Action} & \text{Impact} & \text{Resource Engagement} \\ \text{Deploy IRV} & 9 & 7 \\ \text{Temporary Lane Closure} & 8 & 6 \\ \text{Use VMS to Warn Drivers} & 7 & 5 \\ \text{Notify Police \& EMS} & 6 & 4 \\ \text{Quick Clearance Policy} & 5 & 6 \\ \text{Use VMS \& Social Media} & 4 & 3 \\ \text{Full or Partial Lane Closures} & 3 & 5 \\ \text{Divert Traffic to Detour Routes} & 2 & 7 \\ \text{Activate EOC} & 1 & 8 \\ \text{Full Road Closure} & 10 & 9 \end{bmatrix}$$

6.1. Step 2: Normalization of the Decision Matrix

Normalization is applied to remove the influence of different units.

$$r_{ij} = \frac{x_{ij}}{\sqrt{\sum_{k=1}^I x_{kj}^2}}$$

Normalized decision matrix R :

6.2. Step 3: Weighted Normalized Decision Matrix

Weights w for each criterion:

$$w_{\text{Impact}} = 0.7, \quad w_{\text{Resource Engagement}} = 0.3$$

Weighted normalized decision matrix V :

Table 7: Normalized Decision Matrix

Action	Impact	Resource Engagement
Deploy IRV	0.46	0.35
Temporary Lane Closure	0.41	0.30
Use VMS to Warn Drivers	0.36	0.25
Notify Police & EMS	0.31	0.20
Quick Clearance Policy	0.25	0.30
Use VMS & Social Media	0.20	0.15
Full or Partial Lane Closures	0.15	0.25
Divert Traffic to Detour Routes	0.10	0.35
Activate EOC	0.05	0.41
Full Road Closure	0.51	0.46

Table 8: Weighted Normalized Decision Matrix

Action	Impact	Resource Engagement
Deploy IRV	0.321	0.106
Temporary Lane Closure	0.285	0.091
Use VMS to Warn Drivers	0.250	0.076
Notify Police & EMS	0.214	0.061
Quick Clearance Policy	0.178	0.091
Use VMS & Social Media	0.143	0.046
Full or Partial Lane Closures	0.107	0.076
Divert Traffic to Detour Routes	0.071	0.106
Activate EOC	0.036	0.122
Full Road Closure	0.357	0.137

Table 9: Ideal Solutions

Impact	Resource Engagement
0.356753	0.136720
0.035675	0.045573

6.3. Step 4: Determine Ideal and Negative-Ideal Solutions

6.4. Step 5: Compute Separation Measures

Calculate S_i^+ and S_i^- :

$$S_i^+ = \sqrt{\sum_{j=1}^2 (v_{ij} - A_j^+)^2}$$

$$S_i^- = \sqrt{\sum_{j=1}^2 (v_{ij} - A_j^-)^2}$$

Separation measures:

Action	S_i^+	S_i^-
Deploy IRV	0.048	0.177
Temporary Lane Closure	0.125	0.172
Use VMS to Warn Drivers	0.202	0.154
Notify Police & EMS	0.278	0.132
Quick Clearance Policy	0.188	0.110
Use VMS & Social Media	0.263	0.088
Full or Partial Lane Closures	0.340	0.066
Divert Traffic to Detour Routes	0.416	0.044
Activate EOC	0.493	0.022
Full Road Closure	0.000	0.221

6.5. Step 6: Calculate Relative Closeness to the Ideal Solution

By computing C_i^* for each binary vector representation of incident response plans, we effectively derive a numerical score that indicates how well each action balances the criteria of Impact and Resource Engagement. These obtained values will represent action weights when comparing binary vectors of incident response plans.

Relative closeness C_i :

$$C_i = \frac{S_i^-}{S_i^+ + S_i^-}$$

Action	Impact	Resource Engagement	Topsis Score	Rank
Deploy IRV	9	7	0.861632	2
Temporary Lane Closure	8	6	0.749898	3
Use VMS to Warn Drivers	7	5	0.637243	4
Notify Police & EMS	6	4	0.525487	5
Quick Clearance Policy	5	6	0.448632	6
Use VMS & Social Media	4	3	0.315083	7
Full or Partial Lane Closures	3	5	0.231794	8
Divert Traffic to Detour Routes	2	7	0.197111	9
Activate EOC	1	8	0.191135	10
Full Road Closure	10	9	1.000000	1

Table 10: TOPSIS Results

Table 11 presents an example comparison of different response actions for a specific incident. Each action in the response plan is assigned a weight, reflecting its importance. The table evaluates four plans: the Ideal Plan, ChatGPT, Gemini, and Copilot. Each plan’s effectiveness in implementing various actions is scored as either 0 (action not taken) or 1 (action taken). The total score for each plan is calculated by summing the product of the weights and the respective scores. The Ideal Plan, with a total score of 6.745, represents the optimal set of actions. The obtained value allows to calculate difference in effectiveness of response plans.

The table showcases the effectiveness of four response plans (Ideal Plan, Model1, Model2, Model3) for a specific incident. By weighting different actions based on importance and scoring each plan’s implementation (0 or 1), a clearer picture of their effectiveness emerges. Higher scores indicate better response plans. Here’s a breakdown:

Ideal Plan: Achieving the highest score (6.745), it serves as the benchmark, correctly identifying and executing all crucial actions for an optimal response.

Model2: Ranking second with a score of 3.401, it demonstrates a good grasp of important actions, particularly regarding lane closures and traffic management. However, it misses key elements like utilizing social media and activating the EOC.

Model1: Scoring 2.429, it shows a less effective response compared to Model2. While correctly identifying actions like deploying response vehicles and notifying authorities, it fails to implement critical traffic management strategies such as lane closures and quick clearance policies.

Model3: With the lowest score of 2.097, it highlights inconsistencies in its response. While recognizing the need for response vehicles and lane closures, it neglects important aspects like using VMS for driver warnings and implementing quick clearance.

Example of Differences in Absolute Model Score and Percentage Deviation

Comparing the Ideal Plan and Model1 reveals the impact of score differences:

$$\text{Difference in Total Score: } 6.745 (\text{Ideal Plan}) - 2.429 (\text{Model1}) = 4.316$$

$$\text{Percentage Deviation: } \left(\frac{4.316}{6.745} \right) \times 100\% \approx 64\%$$

This significant difference of 4.316, representing a 64% deviation from the ideal score, highlights that Model1 misses several crucial actions. For instance, failing to activate the "Quick Clearance Policy" (weight = 0.369) and "Temporary Lane Closure" (weight = 0.579) significantly contributes to the score difference, emphasizing their importance in effective responses.

Action	Weight	Ideal Plan	Model 1	Model 2	Model 3
Deploy Incident Response Vehicle	0.787	1	1	1	1
Temporary Lane Closure	0.579	1	0	1	1
Use VMS to Warn Drivers	0.432	1	1	1	0
Notify Police & EMS	0.322	1	1	1	1
Quick Clearance Policy	0.369	1	0	1	0
Use VMS & Social Media	0.251	1	1	0	1
Full or Partial Lane Closures	0.162	1	0	1	1
Divert Traffic to Detour Routes	0.095	1	1	1	0
Activate EOC	0.042	1	1	0	1
Full Road Closure	1.000	0	0	0	0
Total Score		6.745	2.429	3.401	2.097
Rank		1	3	1	2

Table 11: Example comparison of response plans for an incident

The Table 6.5 presents a comparison of the binary arrays generated by different language models for various accident IDs, as well as an "Ideal Plan" for reference. The binary arrays indicate whether a specific action (each digit representing an action) was triggered (1) or not (0) by each model for the given accidents. The comparison and observations were derived from larger sample of 10 incident plans.

Observations: 1. Gemini 1.5 Pro Model: Tends to include too many actions in response to the accidents. For many accident IDs, Gemini 1.5 Pro consistently triggers all actions (indicated by arrays filled mostly with 1s), which suggests an over-reaction or lack of discrimination between necessary and unnecessary actions. 2. GPT-4 Model: Responses appear more nuanced and selective. The binary arrays generated by GPT-4 show greater alignment with the "Ideal Plan" relative to other models. For many accidents, the actions taken by GPT-4 closely match those recommended by the ideal response plan, indicating a higher level of accuracy and potentially more optimal decision-making.

GPT-4 Original (GPT-4o) and ChatGPT 3.5 also show a reasonable degree of alignment with the Ideal Plan but are less consistent compared to GPT-4. Gemini 1.5 Flash displays a tendency to over-respond, albeit not as extensively as Gemini 1.5 Pro. The variations across models suggest differing degrees of precision and over-inclusivity, highlighting the importance of selecting the appropriate language model for generating optimal response plans in accident scenarios. Overall, the table illustrates that while the Gemini 1.5 Pro model often triggers excessive actions, GPT-4's responses are well-calibrated and closely match the ideal response strategies for the given accidents. This makes GPT-4 a potentially more reliable choice for generating effective response plans.

The second table presents an analysis of how closely various models' response plans align with an ideal plan for several specific incident IDs. The numerical values in the table represent the plan scores for each model and accident description, indicating the deviation of each model's response from the ideal solution - the lower the difference score, the closer the model's response is to the ideal.

	A-4259643	A-5128843	A-4227983	A-4888575	A-5968770
GPT-4	[0 1 1 0 0 0 0 0 1 0]	[1 1 1 1 1 1 1 0 1]	[1 1 1 1 1 1 1 0 0 0]	[0 1 1 1 1 1 1 1 1 1]	[0 1 1 1 1 1 0 0 0 0]
GPT-4o	[0 0 1 1 0 1 1 1 1 1]	[0 0 1 1 1 1 1 1 0 1]	[0 0 1 0 0 1 1 1 1 1]	[0 0 1 1 0 1 1 1 1 1]	[0 0 1 1 0 0 1 1 0 1]
Gemini 1.5 Flash	[1 0 1 1 1 1 1 1 1 1]	[1 1 1 1 1 1 1 1 0 1]	[1 1 1 1 0 1 1 1 0 1]	[1 1 1 1 0 1 1 1 1 1]	[1 1 1 1 1 1 1 1 0 1]
Gemini 1.5 Pro	[1 1 1 1 1 1 1 1 1 1]	[1 1 1 1 1 1 1 1 1 0]	[1 1 1 1 1 1 1 1 1 0]	[1 1 1 1 1 1 1 1 0 1]	[1 1 1 1 1 1 0 1 0 0]
ChatGPT 3.5	[1 1 1 1 1 1 1 1 1 1]	[1 1 1 1 1 0 0 0 0 1]	[1 1 1 1 1 1 1 1 1 1]	[1 1 1 1 1 0 0 0 0 0]	[1 1 1 0 1 0 0 1 0 0]
Manual Solution	[0 0 1 1 0 1 1 1 1 1]	[1 1 1 1 1 1 1 1 0 1]	[1 1 1 1 0 1 1 1 1 0]	[0 1 1 1 0 1 1 1 1 1]	[0 1 1 1 1 1 0 1 0 0]

Table 12: Comparison of binary arrays generated by different language models for various accident IDs, along with the ideal plan.

Table 13: Model comparison results with average differences

	GPT-4	GPT-4o	Gemini 1.5 Flash	Gemini 1.5 Pro	Manual solution
A-4259643	1.81	2.77	4.30	5.16	2.77
A-5128843	4.96	3.10	4.96	4.97	4.96
A-4227983	4.54	2.13	4.44	4.97	4.24
A-4888575	4.16	2.77	4.63	4.96	3.63
A-5968770	3.22	2.13	4.96	4.45	3.45
A-6137133	0.75	1.57	4.96	4.77	1.93
A-4428281	2.77	3.63	3.70	4.44	2.70
A-4732415	0.75	3.57	4.22	4.63	2.84
A-6060568	4.63	1.61	4.63	4.96	4.63
A-3996497	0.75	2.57	4.01	5.16	2.15
Average Difference	0.68	1.16	1.15	1.52	0.00

The difference scores for Gemini 1.5 Pro are notably high across most incident IDs, implying that this model tends to include too many actions. The average difference score of 1.52 further suggests that Gemini 1.5 Pro consistently over-responds, triggering excessive actions beyond what is necessary according to the ideal plan.

GPT-4 shows very low difference scores for most incident IDs, with an average difference of just 0.68. This indicates that GPT-4’s responses are well-calibrated and more closely aligned with the ideal response plans. Its low difference scores signify a high level of accuracy in selecting only the necessary actions.

GPT-4 Original (GPT-4o) and ChatGPT 3.5 models exhibit reasonable alignment with the ideal plan, with average difference scores of 1.16 for GPT-4o. However, they are not as consistent as GPT-4. These models perform better than Gemini 1.5 Pro but still show some deviations from the ideal response.

The difference scores for Gemini 1.5 Flash are also relatively high, with an average score of 1.15. This suggests a tendency to over-respond, similar to Gemini 1.5 Pro, though not as excessively.

Overall, Gemini 1.5 Pro is less discriminative and tends to over-trigger actions, making it less reliable for generating optimal response plans. GPT-4 stands out for its high accuracy and precision, closely matching the ideal response plans and thereby demonstrating a more nuanced and effective approach to decision-making. Other Models (GPT-4o, ChatGPT 3.5, Gemini 1.5 Flash) fall somewhere in between, showing varying degrees of precision but generally less optimal compared to GPT-4.

Conclusion

This research demonstrates that generative AI, specifically GPT-4, holds significant potential for revolutionizing traffic incident management. Our analysis reveals notable differences in the accuracy and effectiveness of various language models when generating response plans. GPT-4 consistently outperforms other models, generating plans that closely align with human-proposed solutions. For example, in a scenario involving a multi-vehicle collision during peak hours (Incident ID A-4227983), GPT-4 accurately identified the need for temporary lane closures, VMS deployment to warn drivers, and quick clearance protocols. This contrasted with Gemini 1.5 Pro, which, despite recognizing the need for response vehicles, neglected critical actions like VMS deployment, leading to a less effective response strategy.

While promising, we acknowledge that deploying AI in traffic management presents challenges such as potential data or guideline bias, the need for continuous model adaptation and validation, and ethical considerations surrounding automated decision-making. Addressing these challenges requires a complex approach that involves collaboration between AI researchers, traffic management authorities, and policymakers.

Despite these challenges, the potential benefits of AI-driven traffic management cannot be overstated. IncidentResponseGPT’s ability to swiftly generate informed, adaptable, and transparent response plans has potential for far-reaching implications for improving traffic flow, safety, and reducing the economic and environmental impact of road incidents. This research serves as a crucial step toward realizing the full potential of AI in creating more efficient and resilient urban environments. We encourage further exploration and development of AI-driven solutions to address complex challenges in transportation and beyond.

In the future research, the produced response plans are expected to have a formal structure to facilitate validation using traffic simulation. Also, each response will include references to specific parts of guidelines and Chain-of-Thought process.

References

- [1] A. M. De Souza, C. A. Brennand, R. S. Yokoyama, E. A. Donato, E. R. Madeira, L. A. Villas, Traffic management systems: A classification, review, challenges, and future perspectives, *International Journal of Distributed Sensor Networks* 13 (4) (2017) 1550147716683612.
- [2] K. Nellore, G. P. Hancke, A survey on urban traffic management system using wireless sensor networks, *Sensors* 16 (2) (2016). doi:10.3390/s16020157.
URL <https://www.mdpi.com/1424-8220/16/2/157>
- [3] D. Baidoo-Anu, L. O. Ansah, Education in the era of generative artificial intelligence (ai): Understanding the potential benefits of chatgpt in promoting teaching and learning, *Journal of AI* 7 (1) (2023) 52–62.
- [4] Z. Xue, C. Xu, X. Xu, Application of chatgpt in natural disaster prevention and reduction, *Natural Hazards Research* 3 (2023) 556–562.
- [5] V. G. Goecks, N. R. Waytowich, Disasterresponsegpt: Large language models for accelerated plan of action development in disaster response scenarios, arXiv:2306.17271v1 [cs.LG] (2023).
- [6] Y. Ma, W. Zhang, J. Lu, L. Yuan, Automated generation of traffic incident response plans, *Discrete Dynamics in Nature and Society* 2014 (2014) 1–8.
- [7] R. Ravish, S. R. Swamy, Intelligent traffic management: A review of challenges, solutions, and future perspectives, *Transport and Telecommunication* 22 (2) (2021) 1–14.
- [8] J. J. Wirtz, J. L. Schofer, D. F. Schulz, Using simulation to test traffic incident management strategies: The benefits of preplanning, *Transportation Research Record* 1923 (2005) 82–90.
- [9] B. Huang, X. Pan, Integration of gis, traffic simulation, and optimization for incident response, *Computers, Environment and Urban Systems* 31 (2007).
- [10] S. Zhang, D. Fu, et al., Trafficgpt: Viewing, processing and interacting with traffic foundation models, *Transport Policy* 150 (2024) 95–105.
- [11] e. a. Mukhopadhyay, Dynamic models for emergency response: Bridging theory and practice, *Journal of Emergency Management* (2023).
- [12] B. Huang, X. Pan, Integration of gis, traffic simulation, and optimization for incident response, *Computers, Environment and Urban Systems* 31 (2007). doi:10.1016/j.compenvurbsys.2006.06.001.
- [13] O. Zheng, M. Abdel-Aty, D. Wang, Z. Wang, S. Ding, Chatgpt is on the horizon: Could a large language model be all we need for intelligent transportation?, arXiv preprint arXiv:2303.05382 (2023).
- [14] X. Tao, Exploring trustworthiness issues about disaster-related information generated by artificial intelligence (2023).
- [15] M. Smetana, L. S. de Salles, I. Sukharev, L. Khazanovich, Highway construction safety analysis using large language models, *Applied Sciences* 14 (41352) (2024). doi:<https://doi.org/10.3390/app14041352>.
- [16] Y.-J. Lai, T.-Y. Liu, C.-L. Hwang, Topsis for modm, *European Journal of Operational Research* 76 (3) (1994) 486–500, facility Location Models for Distribution Planning. doi:[https://doi.org/10.1016/0377-2217\(94\)90282-8](https://doi.org/10.1016/0377-2217(94)90282-8).
URL <https://www.sciencedirect.com/science/article/pii/0377221794902828>

- [17] E. K. Zavadskas, A. Mardani, Z. Turskis, A. Jusoh, K. M. Nor, Development of topsis method to solve complicated decision-making problems—an overview on developments from 2000 to 2015, *International journal of information technology & decision making* 15 (03) (2016) 645–682.