

Ground-to-UAV 140 GHz channel measurement and modeling

Da Li, Peian Li, Jiabiao Zhao, Jianjian Liang, Jiacheng Liu *Student Member, IEEE*, Guohao Liu, Yuanshuai Lei, Wenbo Liu, Jianqin Deng, Fuyong Liu, Jianjun Ma *Member, IEEE*

Abstract—Unmanned Aerial Vehicle (UAV) assisted terahertz (THz) wireless communications have been expected to play a vital role in the next generation of wireless networks. UAVs can serve as either repeaters or data collectors within the communication link, thereby potentially augmenting the efficacy of communication systems. Despite their promise, the channel analysis and modeling specific to THz wireless channels leveraging UAVs remain under explored. This work delves into a ground-to-UAV channel at 140 GHz, with a specific focus on the influence of UAV hovering behavior on channel performance. Employing experimental measurements through an unmodulated channel setup and a geometry-based stochastic model (GBSM) that integrates three-dimensional positional coordinates and beamwidth, this work evaluates the impact of UAV dynamic movements and antenna orientation on channel performance. Our findings highlight the minimal impact of UAV orientation adjustments on channel performance and underscore the diminishing necessity for precise alignment between UAVs and ground stations as beamwidth increases.

Index Terms—Terahertz channel; ground-to-UAV channel; channel measurement and modeling; antenna orientation; channel alignment

I. INTRODUCTION

The future of wireless communication envisions a comprehensive network that seamlessly integrates space, air and ground elements, heralding an era of ubiquitous intelligence [1, 2]. At the forefront of this technological advancement is the integration of Unmanned Aerial Vehicles (UAVs) with wireless communication technologies. UAV-assisted Terahertz (THz) communication opens new avenues for enhancing channel propagation and user coverage, increasing the data transmission rates for

payload links, and improving connectivity with the Internet of Things (IoT) [3]. This innovative approach is not only pivotal in augmenting the capabilities of existing 5G networks but also in shaping the landscape of future mobile communications, where UAVs emerge as versatile nodes - acting as mobile base stations, user equipments and repeaters, etc. [1, 4-6].

In this rapidly evolving landscape, UAVs have garnered immense interest for their versatility in both civilian and military spheres, underpinned by their affordability and adaptability. These aerial vehicles have been deployed across a spectrum of applications - from wildlife monitoring and border surveillance to facilitating wireless networks, executing search and rescue operations, managing delivery tasks, and conducting military maneuvers, among others [7-10]. Such widespread utilization underscores the importance of ground-to-UAV channel measurement and modeling, a cornerstone for advancing next-generation wireless communication technologies. This endeavor not only promises to revolutionize the way we deploy communication networks but also ensures that UAVs can perform optimally across the myriad roles they are tasked with.

Delving deeper into this critical research area, significant scholarly efforts have been noted, showcasing breakthroughs in ground-to-UAV channel measurement and modeling. For instance, comprehensive measurement campaigns have yielded data crucial for link design, with notable studies reporting on ground-to-UAV MIMO channels at various frequencies, highlighting the role of spatial diversity despite sparse multipath environments [11, 12]. Further, innovative models have been proposed, such as the non-stationary geometric sub-THz MIMO channel model and the stochastic path loss models for ultra-wideband spectrum, offering a nuanced understanding of air-to-ground propagation characteristics [13, 14]. Analysis of ground-to-UAV propagation at millimeter wave bands and in THz bands revealed distinct trends in channel sparsity with altitude and environmental influences, emphasizing the complex nature of these communications channels [15-17]. These insights, coupled with findings on the impact of urban and suburban settings on path loss and multipath component behavior, lay the groundwork for developing robust, high-performance UAV communication systems capable of operating under a wide range of conditions [18-29]. As we continue to push the boundaries of UAV-assisted communication, these foundational studies illuminate the path toward seamless,

This work was supported in part by the National Natural Science Foundation of China (62071046), the Science and Technology Innovation Program of Beijing Institute of Technology (2022CX01023) and the Talent Support Program of Beijing Institute of Technology “Special Young Scholars” (305001182153). Corresponding author: Jianjun Ma, Jianqin Deng.

Da Li, Peian Li, Jiabiao Zhao, Jiacheng Liu, Guohao Liu, Yuanshuai Lei, Wenbo Liu, Houjun Sun and Jianjun Ma are with the School of Integrated Circuits and Electronic, Beijing Institute of Technology, and with the Beijing Key Laboratory of Millimeter and Terahertz Wave Technology, Beijing, 100081, China

Jianjian Liang is with School of Automation, Beijing Institute of Technology, Beijing, 100081, China.

Jianqin Deng is with Ceyear Technologies Co., Ltd., Qingdao, 266555, China.

Fuyong Liu is with AutonCloud (Tianjin) Technology Co., Ltd., Tianjin, 300384, China.

efficient aerial networks, marking a significant stride in our journey toward truly ubiquitous wireless connectivity.

However, despite these strides, the intricacies of UAV-assisted channels, particularly in THz bands, demand continued exploration to bridge the gaps in our understanding and capabilities, especially in complex and dynamically changing environments. This work contributes to this endeavor by presenting a comprehensive study on the type of ground-to-UAV channels when the UAV is hovering, offering insights into the stability of channel transmission under such conditions. It compares the signal-to-noise ratio (SNR) across UAV trajectories and examines the impact of UAV movement on path loss, employing a novel channel model that incorporates dominant channel parameters, three-dimensional position coordinates, beamwidth and antenna orientation. Through measurement and modeling, this work aims to enhance our understanding of ground-to-UAV THz channel, paving the way for more reliable and efficient aerial communication systems in the era of ubiquitous connectivity.

The manuscript is structured as follows: Section II lays out the experimental setup of our investigation. In Section III, we delve into the analysis of power metrics, while Section IV is dedicated to the modeling of the channel and a thorough discussion, investigating the complexities of UAV-supported THz communications. Section V is focused on the examination of channel alignment. The manuscript concludes in Section VI, where we summarize our discoveries and propose avenues for future exploration.

II. Experimental Setup

In the exploration of ground-to-UAV communication channels at the 140 GHz frequency band, our experimental

setup was designed to capture the characteristics of THz channels propagating in an aerial scenario. The main part of our measurement setup was an unmodulated THz channel configuration, as detailed in Fig. 1(a), consisting of a precisely engineered assembly of transmission and reception components. For the ground station (transmitter) side, we utilized a Ceyear 1465D signal generator, renowned for its ability to produce signals up to 20 GHz. This signal was then frequency-multiplied using a Ceyear 82406B module ($\times 12$) to span the 110-170 GHz range. We focus on a 140 GHz continuous wave (CW) signal for our measurements, because it is one of the frequency ranges that has seen increasing interest for future wireless communication systems and the advances in semiconductor technologies (such as silicon-germanium (SiGe) BiCMOS and III-V compound semiconductors) have made this frequency band more accessible [30, 31]. To transmit this signal, we employed an HD-1400SGAH25 horn antenna, complemented by a dielectric lens with a 10 cm focal length to enhance its gain to be 25 dBi, ensuring the directionality and strength of the signal were maintained across the transmission path. On the UAV side, an identical horn antenna was tasked with receiving the transmitted signal. This antenna, in conjunction with a Ceyear 71718 power sensor connected to a Ceyear 2438PA power meter, formed the critical reception apparatus. To mitigate the influence of UAV body frame vibrations - induced by the interaction between the propellers and the UAV's main body [32] - on signal detection, the entire receiving assembly was insulated with multiple layers of flexible foam slices. The UAV's design, originating from the Beijing Institute of Technology (BIT), featured a 70 cm wheelbase and a weight of 4 kg, with 14-inch long propellers.

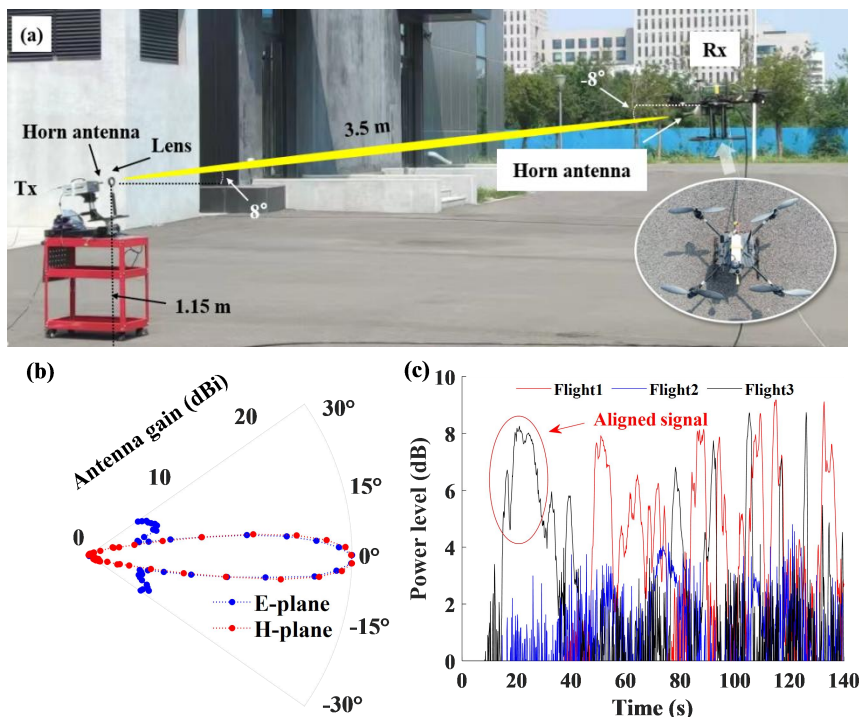


Fig. 1. (a) Picture of the setup for ground-to-UAV channel measurement; (b) Radiation pattern of the transmitter together with a horn antenna and a focal lens; (c) Evolution of detected power level.

This design allowed for the logging of 3D coordinates and pitch through a high-precision positioning module with inertial measurement unit (IMU), enabling the monitor and inclusion of relative distance, attitude and orientation for our data analysis and channel modeling.

For the purpose of maintaining optimal channel alignment, the transmitting antenna was set at an elevation angle of 8° , with the receiving antenna tilted at -8° . This configuration was critical to ensure that, as the UAV maneuvered through its flight path, the main lobe of the radiation pattern remained directed towards the receiver, as depicted in the radiation diagram shown in Fig. 1(b). The half-power beam-width (HPBW) of the antenna with a 10-cm lens is approximately 5.7° , measured over a 52 cm distance in a controlled laboratory environment, emphasizing the necessity for precise alignment to avoid significant reductions in received signal strength due to minor positional or orientational deviations [29].

Our experimental methodology included repeating the measurement process three times, corresponding to three UAV flights, to assess the stability and consistency of signal reception under varying conditions. Fig. 1(c) illustrates the signal power detected by our power meter during these flights. In ideal alignment conditions, the received power level reached up to 8 dB, indicating a near-perfect channel alignment and a bit-error-ratio (BER) below 10^{-10} when amplitude shift keying (ASK) modulation scheme is employed [33]. However, the inherent instability associated with UAV hovering - attributed to limitations in the UAV's stabilization mechanisms - introduced a degree of variability in channel performance. This variability induces challenges in maintaining sustained optimal alignment and, by extension, consistent maximum power reception over time. This makes explorations of advanced stabilization techniques, adaptive beamforming algorithms, and error-correction strategies necessary and required for mitigating the effects of UAV instability on channels. It should also be noted that the noise, detected by our power meter, increases with UAV taking off. We attribute this to the vibration caused by the rotation of its blade, the Global Navigation Satellite System (GNSS) signal, the controlling signal, and the connection line between the sensor and the power meter which can be regarded as a radiator. Adaptive filtering, noise cancellation, and robust modulation schemes should be considered and employed to counteract the effects of the noise and ensure reliable data transmission in future.

III. Channel measurement and power analysis

The dynamics of ground-to-UAV communication, especially at the 140 GHz frequency band, necessitate a detailed analysis of channel power to comprehend the effects of UAV mobility on channel performance. We employ the cumulative distribution function (CDF) to dissect power measurements under two distinct operational states of the UAV: stationary, with the propellers deactivated, and hovering, wherein the UAV is subject to minor positional adjustments

due to active propellers. The performance, observed in Fig. 2(a) and (b), is predicated on the premise of optimal channel alignment, as evidenced by the data captured within the red circle in Fig. 1(c).

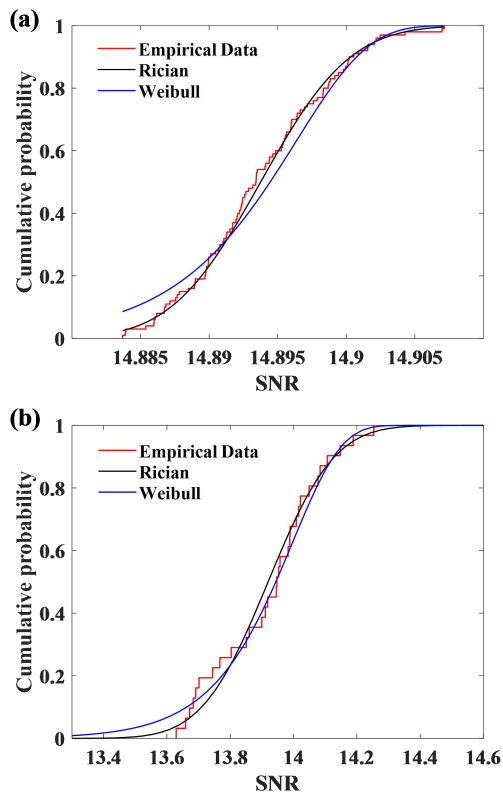


Fig. 2. CDF profile for received SNR in dB with UAV in (a) stationary state and (b) hovering state.

It can be seen that the signal-to-noise ratio (SNR) in the stationary state adheres to a Rician distribution, indicative of a predominant line-of-sight (LOS) component's influence on the channel [34]. Conversely, the SNR characteristics of the hovering UAV channel are best described by a Weibull distribution, suggesting a departure from the strong, consistent LOS component observed in stationary conditions [35]. The Weibull distribution is renowned for its versatility in modeling a wide spectrum of signal fading phenomena, from mild to severe, making it particularly suited for capturing the nuanced channel performance variations in UAV communications. This variability under hovering conditions can be attributed to the severity and nature of fading, factors that are influenced more by the UAV's dynamic movements than by the static properties of the communication environment or the UAV's structural design [32]. The inherent instability of a hovering UAV, manifested through random movements in UAV location and variation of antenna orientation, underscores the potential for even minimal displacements or rotational adjustments to precipitate significant alterations in the signal path and, further, the SNR. Such observations underscore the limitations of traditional channel models, which typically presuppose a stationary state [11], to accurately encapsulate the complex dynamics of ground-to-UAV channel. Accordingly, we promote a paradigm shift in channel modeling for UAV channels, necessitating the incorporation

of models that explicitly account for the UAV's motion and orientation shifts. This requirement for more sophisticated modeling techniques is not merely a reflection of the empirical data but a call for the development of analytical frameworks capable of accommodating the spatial variability introduced by UAV dynamics.

TABLE I
Distribution parameters.

Parameters	Rician	Weibull
Scale parameter	9.78×10^{-4}	5.01
Rician factor K (Rician)/ shape parameter (Weibull)	6.66	57.40

IV. Channel modeling and evaluation

Our channel modeling endeavor aimed to investigate the characteristics of UAV dynamics and their impact on THz channel performance, with a particular emphasis on understanding how UAV hovering influences power variations within the wireless channel. By analyzing the power performance associated with the UAV's dynamic motion, we sought to quantify the effects of such movements on channel performance. This results, shown in Fig. 3(a) and (b), facilitated a granular examination of the UAV's three-dimensional (3D) motion, simplifying it into two-dimensional (2D) representations for clarity and ease of interpretation. Our focus was on scenarios where the transmitter and receiver were perfectly aligned, revealing that power variations remained within a 4 dB range, indicative of a relatively stable wireless channel despite the inherent dynamic nature of UAV

hovering.

To adequately model the ground-to-UAV channel, our approach embraced the complexities of three-dimensional UAV movement and orientation. We introduced a sophisticated three-dimensional geometry-based stochastic model (GBSM) dedicated to calculate path loss with consideration of these dynamic factors. This model incorporates the antenna radiation pattern, paying special attention to the beam alignment area during UAV flight - a critical region defined by a power reduction threshold of less than 3 dB. Our analysis, focused on the power variation insights from Fig. 1(c), highlighted a notable discrepancy in the beam alignment area's diameter (42 cm) compared to the HPBW (46 cm) at the UAV side, underscoring the tangible impact of UAV dynamic movement on antenna orientation and location, consequently, on channel propagation. The proposed power level model combines the interplay between various elements influencing channel transmission, as represented by the expression:

$$\text{Power level}(d) = \frac{P_T G_{Tx} G_{Rx}}{d^\alpha N \eta \xi} \quad (1)$$

where parameter P_T represents the power launched out from transmitter, parameters G_{Tx} and G_{Rx} denote the antenna gains at the transmitter and receiver sides, respectively, and parameter $d = \sqrt{a^2 + b^2 + (h_{UAV} - h_{Tx})^2}$ symbolizes the distance encapsulating both vertical (a) and horizontal (b) movement components, alongside the differential height between the UAV and the transmitter, with h_{UAV} and h_{Tx} as the height of UAV and transmitter respectively. The model

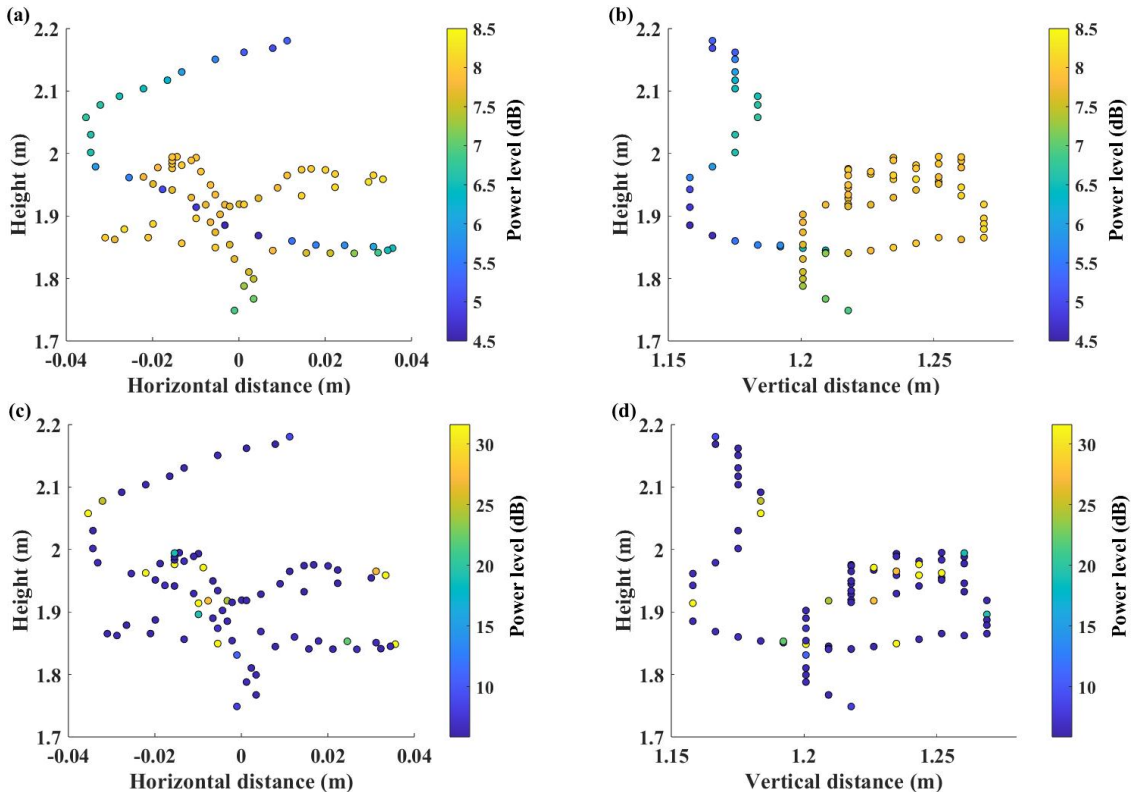


Fig. 3. (a-b) Measured and (c-d) calculated power level with respect to 2D UAV trajectory.

parameters — the noise power N , spanning the path loss exponent (α), frequency-dependent path loss (η), and small-scale fading (ξ) characterized by a Weibull distribution — collectively offer a nuanced understanding of the path loss dynamics within the ground-to-UAV channel. Its probability density is expressed as the following expression [36-38]:

$$f_{\xi}(\omega; \varphi, \kappa) = \begin{cases} \frac{\kappa}{\varphi} \left(\frac{\omega}{\varphi}\right)^{\kappa-1} e^{-(\omega/\varphi)^{\kappa}}, & w \geq 0 \\ 0, & w < 0 \end{cases} \quad (2)$$

where, parameter ω is an independent variable, φ and κ are the scale and shape parameters of Weibull distribution, respectively, which must be greater than zero. The Weibull distribution, with ω as the independent variable, serves as a versatile tool for modeling the variability in signal fading. The scale parameter, φ , correlates with the average power of the fading signal, whereas the shape parameter, κ reflects the severity of small-scale fading. Intriguingly, as the severity of fading intensifies, the value of κ diminishes, offering a window into the distribution's adaptability. This adaptability is further exemplified by the distribution's transformational ability, where specific values of κ (notably, 1.0 for an exponential distribution and 2.0 for a Rayleigh distribution) highlight its flexible application across different fading scenarios.

Under the parameter setting of P_T as 0 dBm, G_{Tx} and G_{Rx} all being 22~25 dBi in the beamwidth, α as 1.7, N as -18 dBm, η as 6 dB, κ and φ of ξ being 5.01 and 57.40, respectively, the comparison, between measured data (Fig. 3(a-b)) and theoretical results as illustrated in Fig. 3(c-d), underscores a significant variance up to 20 dB. This discrepancy casts doubt on the initial applicability of our proposed model under the tested conditions, suggesting a pressing need for model optimization to more accurately reflect the complex interplay between UAV dynamics and antenna orientation.

To enhance the predictive accuracy of our model, we engaged in a detailed statistical analysis using Statistical Product and Service Solutions (SPSS) [39] to investigate the relationship between UAV movement, antenna orientation, and channel performance. The analysis, as outlined in Table II, revealed a notably low correlation between power variations and both the UAV's horizontal movement and the orientation

of the antenna. It is the low correlation between power variations and antenna orientation, in particular, that indicates the power performance of the ground-to-UAV channel is largely unaffected by minor adjustments in the orientation of the antenna. Such findings highlight the antenna system's resilience, capable of maintaining consistent performance despite the range of orientation changes typically experienced during UAV hovering, affirming the system's adaptability and stability under dynamic flight conditions.

Based on the above correlation analysis, we proceeded to calibrate the model by discounting the previously overestimated impact of antenna orientation induced by UAV hovering. The calibrated model, reflected in Fig. 4(a) and (b), exhibits a much closer alignment with actual measurements, with discrepancies now reduced to less than 2 dB as shown in Fig. 4(c) and (d). This improved accuracy, especially evident in the beam alignment area, reaffirms the limited correlation between detected power and antenna orientation under our specific experimental conditions. Consequently, this calibration not only enhances the accuracy of our channel model but also offers practical implications for the design and operational strategies of UAV communication systems, suggesting that relatively minor adjustments for orientation may not necessitate the level of attention previously assumed.

V. Channel alignment evaluation

The future evolution from ground-based mobile Ad Hoc Networks to aerial counterparts underscores the growing emphasis on UAV performance optimization and the expansion of operational coverage areas [40]. However, the inherently dynamic nature of UAV movement introduces significant challenges in maintaining precise beam alignment - a critical factor for sustaining robust communication links within these networks. The agility and mobility of UAVs necessitate sophisticated strategies to achieve and maintain alignment between the UAV (as the receiver) and the ground station (as the transmitter), especially when considering the need to counteract considerable path loss over vast distances [41, 42]. This challenge is not merely technical but foundational to the design and implementation of effective

TABLE II
SPSS correlation analysis.

	Horizontal movement	Vertical movement	Height	Antenna orientation	Power
Horizontal movement	1	-0.836**	0.032	-0.021	-0.641**
Vertical movement		1	0.443**	-0.018	0.798**
Height			1	-0.118	0.289**
Antenna orientation				1	0.061
Power					1

** The correlation is significant at level 0.01 (2-tailed)

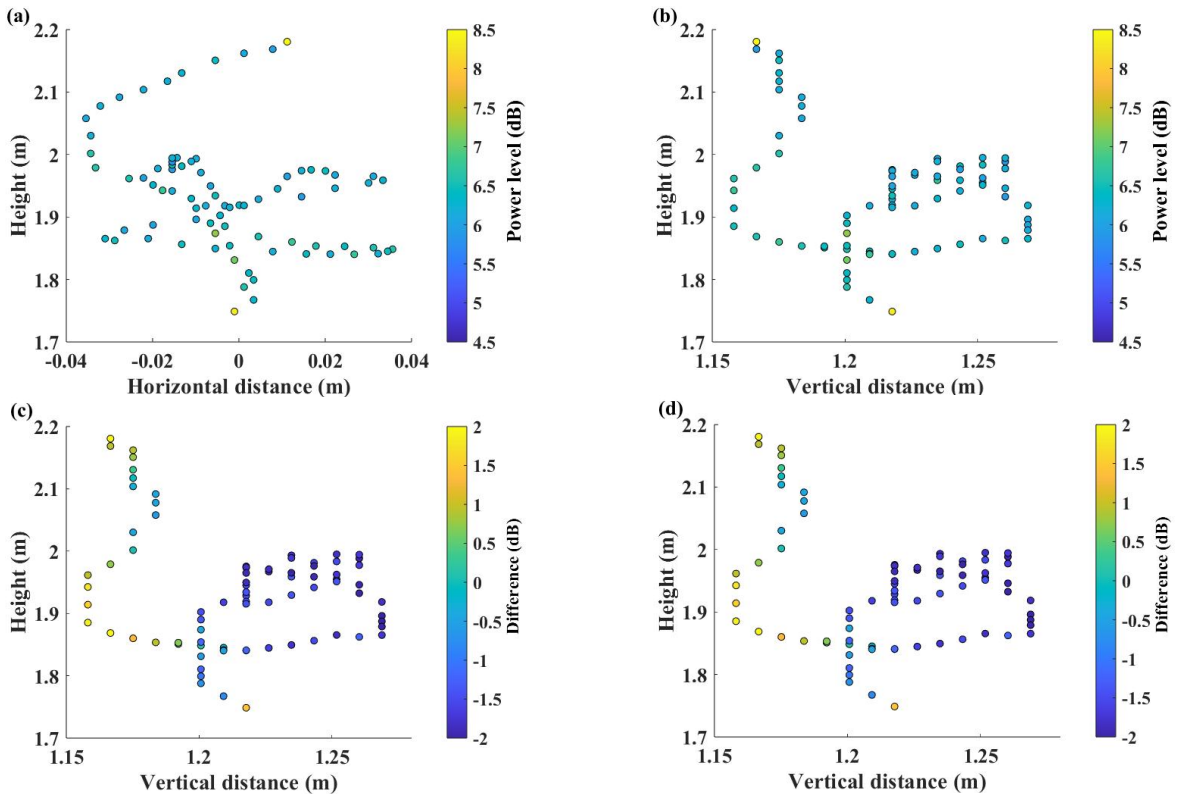


Fig. 4. (a-b) Predicted power level with respect to 2D UAV trajectory; (c-d) Difference between measured data and predicted results.

UAV networks, where the precision in beam positioning and alignment underpins the overall reliability and efficiency of communication.

In addressing the intricacies of UAV-induced dynamics on communication efficacy, the concept of a 3-dB range is defined as a crucial analytical parameter. This metric serves to delineate a beam-width boundary within which the attenuation of channel power is restricted to a maximum of 3 dB, even in the face of UAV motion. The exploration of the 3-dB range across varying distances and associated HPBW illuminates the intricate balance between beamwidth and channel alignment tolerance. By applying path loss models to ascertain the diameter of the beam-aligned region (3-dB range), we gain insights into the impact of UAV movement on the stability and efficiency of the communication link. The result is shown in Fig. 5, where there is a linear correlation between the 3-dB range and the HPBW of the channel beam across a spectrum of distances, from 10 m to 200 m. This linear relationship provides a pivotal understanding: as the HPBW widens, the exigency for meticulous alignment between the UAV and the ground station diminishes. This relaxation in alignment precision underscores the receiver's (UAV's) capacity to receive the transmitted signal, even in instances where it is not perfectly situated within the transmitter's main lobe. Such a characteristic fundamentally enhances the resilience of the ground-to-UAV channel against minor positional or angular discrepancies, thereby streamlining the operational protocols necessary to uphold effective communication links.

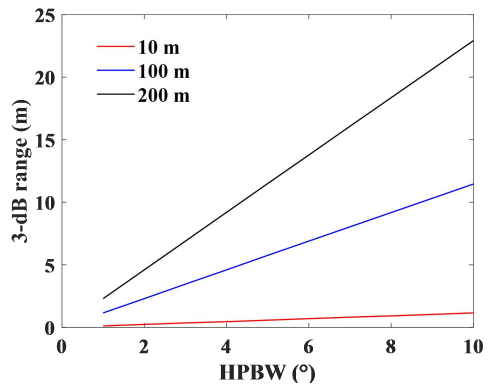


Fig. 5. Variation of 3-dB range with respect to HPBW over different channel distances.

VI. Conclusion

In this work, we delved into the evolving landscape of wireless communication systems, underscored by the integration of UAVs and THz communication technologies. We conducted measurement on a ground-to-UAV THz channel at BIT and highlighted the effects of UAV dynamic movement and antenna orientation on channel performance. We find that the received channel power adheres to a Weibull distribution. By employing a novel GBSM, we were able to quantify the effects of UAV hovering on path loss and analyze the signal-to-noise ratio (SNR) across various UAV trajectories. Our findings indicate a marginal impact of UAV orientation on channel performance, which is instrumental in

the development of more resilient and effective UAV communication systems. Additionally, the channel alignment analysis elucidates the relationship between beamwidth and channel alignment tolerance amidst UAV movement, which reveals that precise alignment becomes less critical as the HPBW increases, offering valuable insights into the design and operational strategies of UAV-assisted communication networks.

We think these findings have practical implications for the design and operation of UAV communication systems. Especially, understanding that minor orientation changes have a negligible impact on signal strength simplifies the system's requirements, potentially reducing the need for complex, real-time orientation adjustments or sophisticated antenna designs aimed at countering such changes. This allows designers and operators to focus more on other critical aspects, such as environmental factors, UAV altitude, and larger-scale movements, which might have a more pronounced effect on communication quality and reliability.

Acknowledgment

This work was supported in part by the National Natural Science Foundation of China (62071046), the Science and Technology Innovation Program of Beijing Institute of Technology (2022CX01023) and the Talent Support Program of Beijing Institute of Technology "Special Young Scholars" (3050011182153).

References

- [1] Z. Zhang *et al.*, "6G Wireless Networks: Vision, Requirements, Architecture, and Key Technologies," *IEEE Vehicular Technology Magazine*, vol. 14, no. 3, pp. 28-41, Sep. 2019.
- [2] B. Rong, "6G: The Next Horizon: From Connected People and Things to Connected Intelligence," *IEEE Wireless Communications*, vol. 28, no. 5, pp. 8-8, Oct. 2021.
- [3] X. You *et al.*, "Towards 6G wireless communication networks: vision, enabling technologies, and new paradigm shifts," *Science China Information Sciences*, vol. 64, no. 1, pp. 1-74, Nov. 2021.
- [4] H. Chang *et al.*, "A Novel Nonstationary 6G UAV-to-Ground Wireless Channel Model With 3-D Arbitrary Trajectory Changes," *IEEE Internet of Things Journal*, vol. 8, no. 12, pp. 9865-9877, Jun. 2021.
- [5] S. Hayat, E. Yanmaz, and R. Muzaffar, "Survey on Unmanned Aerial Vehicle Networks for Civil Applications: A Communications Viewpoint," *IEEE Communications Surveys & Tutorials*, vol. 18, no. 4, pp. 2624-2661, Fourthquarter 2016.
- [6] R. M. Rolly, P. Malarvezhi, and T. D. Lagkas, "Unmanned aerial vehicles: Applications, techniques, and challenges as aerial base stations," *International Journal of Distributed Sensor Networks*, vol. 18, no. 9, pp. 1-24, Sep. 2022.
- [7] A. A. Khuwaja, Y. Chen, N. Zhao, M. S. Alouini, and P. Dobbins, "A Survey of Channel Modeling for UAV Communications," *IEEE Communications Surveys & Tutorials*, vol. 20, no. 4, pp. 2804-2821, Fourthquarter 2018.
- [8] X. Cai *et al.*, "Low altitude UAV propagation channel modelling," in *2017 11th European Conference on Antennas and Propagation (EUCAP)*, Paris, France, 2017, pp. 1443-1447.
- [9] S. A. H. Mohsan, N. Q. H. Othman, Y. Li, M. H. Alsharif, and M. A. Khan, "Unmanned aerial vehicles (UAVs): practical aspects, applications, open challenges, security issues, and future trends," *Intelligent Service Robotics*, pp. 109-137, Jan. 2023, doi: <https://doi.org/10.1007/s11370-022-00452-4>.
- [10] U. C. Cabuk, M. Tosun, O. Dagdeviren, and Y. Ozturk, "Modeling Energy Consumption of Small Drones for Swarm Missions," *IEEE Transactions on Intelligent Transportation Systems*, doi: 10.1109/TITS.2024.3350042.
- [11] N. Stofik, D. W. Matolak, and A. Sahin, "Measurement and Modeling of Low-Altitude Air-Ground Channels in Two Frequency Bands," in *2022 Integrated Communication, Navigation and Surveillance Conference (ICNS)*, Dulles, VA, USA, 2022, pp. 1-10.
- [12] T. J. Willink, C. C. Squires, G. W. K. Colman, and M. T. Muccio, "Measurement and Characterization of Low-Altitude Air-to-Ground MIMO Channels," *IEEE Transactions on Vehicular Technology*, vol. 65, no. 4, pp. 2637-2648, Apr. 2016.
- [13] K. Zhang, H. Wang, C. Zhang, X. Yu, and Y. Dong, "Three-Dimensional Non-Stationary Geometry-Based Modeling of Sub-THz MIMO Channels for UAV Air-to-Ground Communications," in *ICC 2023 - IEEE International Conference on Communications*, Rome, Italy, 2023, pp. 2069-2074.
- [14] W. Khawaja, I. Guvenc, and D. Matolak, "UWB Channel Sounding and Modeling for UAV Air-to-Ground Propagation Channels," in *2016 IEEE Global Communications Conference (GLOBECOM)*, Washington, DC, USA, 2016, pp. 1-7.
- [15] W. Khawaja, O. Ozdemir, and I. Guvenc, "UAV Air-to-Ground Channel Characterization for mmWave Systems," in *2017 IEEE 86th Vehicular Technology Conference (VTC-Fall)*, Toronto, ON, Canada, 2017, pp. 1-5.
- [16] P. S. Bithas, V. Nikolaidis, A. G. Kanatas, and G. K. Karagiannidis, "UAV-to-Ground Communications: Channel Modeling and UAV Selection," *IEEE Transactions on Communications*, vol. 68, no. 8, pp. 5135-5144, Aug. 2020.
- [17] Y. Li, N. Li, and C. Han, "Ray-tracing Simulation and Hybrid Channel Modeling for Low-Terahertz UAV Communications," in *ICC 2021 - IEEE International Conference on Communications*, Montreal, QC, Canada, 2021, pp. 1-6.
- [18] M. Simunek, P. Pechac, and F. Perez Fontan, "Excess Loss Model for Low Elevation Links in Urban Areas for UAVs," *Radioengineering*, vol. 20, no. 3, pp. 561-568, Sep. 2011.

- [19] E. W. Frew and T. X. Brown, "Airborne Communication Networks for Small Unmanned Aircraft Systems," *Proceedings of the IEEE*, vol. 96, no. 12, pp. 2008-2027, Dec. 2008.
- [20] E. Yanmaz, S. Hayat, J. Scherer, and C. Bettstetter, "Experimental performance analysis of two-hop aerial 802.11 networks," in *2014 IEEE Wireless Communications and Networking Conference (WCNC)*, Istanbul, Turkey, 2014, pp. 3118-3123.
- [21] E. Yanmaz, R. Kuschnig, and C. Bettstetter, "Channel measurements over 802.11a-based UAV-to-ground links," in *2011 IEEE GLOBECOM Workshops (GC Wkshps)*, Houston, TX, USA, 2011, pp. 1280-1284.
- [22] E. Yanmaz, R. Kuschnig, and C. Bettstetter, "Achieving air-ground communications in 802.11 networks with three-dimensional aerial mobility," in *2013 Proceedings IEEE INFOCOM*, Turin, Italy, 2013, pp. 120-124.
- [23] T. Tavares *et al.*, "Generalized LUI Propagation Model for UAVs Communications Using Terrestrial Cellular Networks," in *2015 IEEE 82nd Vehicular Technology Conference (VTC2015-Fall)*, Boston, MA, USA, 2015, pp. 1-6.
- [24] R. Amorim, H. Nguyen, P. Mogensen, I. Z. Kovács, J. Wigard, and T. B. Sørensen, "Radio Channel Modeling for UAV Communication Over Cellular Networks," *IEEE Wireless Communications Letters*, vol. 6, no. 4, pp. 514-517, Aug. 2017.
- [25] S. Dang, O. Amin, B. Shihada, and M.-S. Alouini, "What should 6G be?," *Nature Electronics*, vol. 3, no. 1, pp. 20-29, Jan. 2020.
- [26] A. Al-Hourani and K. Gomez, "Modeling Cellular-to-UAV Path-Loss for Suburban Environments," *IEEE Wireless Communications Letters*, vol. 7, no. 1, pp. 82-85, Feb. 2018.
- [27] M. A. Karabulut, "Study of Power and Trajectory Optimization in UAV Systems Regarding THz Band Communications with Different Fading Channels," *Drones*, vol. 7, no. 8, pp. 1-17, Jul. 2023.
- [28] H. S. Cankurtaran *et al.*, "Propeller Effects on mmWave UAV Channels: A Statistical and Empirical Modeling Study," in *2022 IEEE International Black Sea Conference on Communications and Networking (BlackSeaCom)*, 2022, pp. 30-35.
- [29] P. Wang, J. Fang, W. Zhang, and H. Li, "Fast Beam Training and Alignment for IRS-Assisted Millimeter Wave/Terahertz Systems," *IEEE Transactions on Wireless Communications*, vol. 21, no. 4, pp. 2710-2724, Apr. 2022.
- [30] Y. Xing and T. S. Rappaport, "Propagation Measurement System and Approach at 140 GHz-Moving to 6G and Above 100 GHz," in *2018 IEEE Global Communications Conference (GLOBECOM)*, Abu Dhabi, United Arab Emirates, 2018, pp. 1-6.
- [31] K. Sengupta, T. Nagatsuma, and D. Mittleman, "Terahertz integrated electronic and hybrid electronic-photonic systems," *Nature Electronics*, vol. 1, no. 12, pp. 622-635, Dec. 2018.
- [32] H. S. Cankurtaran *et al.*, "Propeller Effects on mmWave UAV Channels: A Statistical and Empirical Modeling Study," presented at the IEEE International Black Sea Conference on Communications and Networking (BlackSeaCom 2022), Sofia, Bulgaria, 2022.
- [33] J. Ma, R. Shrestha, L. Moeller, and D. M. Mittleman, "Invited Article: Channel performance for indoor and outdoor terahertz wireless links," *APL Photonics*, vol. 3, no. 5, pp. 1-12, Feb. 2018.
- [34] P. Taiwo and A. Cole-Rhodes, "Performance of a Blind Adaptive Digital Beamformer on a Multi-user Rician Channel," in *2021 55th Annual Conference on Information Sciences and Systems (CISS)*, Baltimore, MD, USA, 2021, pp. 1-6.
- [35] J. A. Gay-Fernández and I. Cuiñas, "Using Weibull distribution to modeling short-term variations in deciduous-forested radio channels," in *2014 IEEE Antennas and Propagation Society International Symposium (APSURSI)*, Memphis, TN, USA, 2014, pp. 1568-1569.
- [36] M. You, H. Sun, J. Jiang, and J. Zhang, "Effective Rate Analysis in Weibull Fading Channels," *IEEE Wireless Communications Letters*, vol. 5, no. 4, pp. 340-343, Aug. 2016.
- [37] M. Gupta, J. Anandpushparaj, P. Muthuchidambaranathan, and D. N. K. Jayakody, "Outage Performance Comparison of Dual-Hop Half/Full Duplex Wireless UAV System over Weibull Fading Channel," in *2020 International Conference on Wireless Communications Signal Processing and Networking (WiSPNET)*, Chennai, India, 2020, pp. 177-181.
- [38] N. C. Sagias and G. S. Tombras, "On the cascaded Weibull fading channel model," *Journal of the Franklin Institute*, vol. 344, no. 1, pp. 1-11, Jan. 2007.
- [39] E. Raeva, V. Mihova, and I. Nikolaev, "Using SPSS for Solving Engineering Problems," in *2019 29th Annual Conference of the European Association for Education in Electrical and Information Engineering (EAEIE)*, Ruse, Bulgaria, 2019, pp. 1-6.
- [40] J. Wang, C. Jiang, Z. Han, Y. Ren, R. G. Maunder, and L. Hanzo, "Taking Drones to the Next Level: Cooperative Distributed Unmanned-Aerial-Vehicular Networks for Small and Mini Drones," *IEEE Vehicular Technology Magazine*, vol. 12, no. 3, pp. 73-82, Sep. 2017.
- [41] H. L. Song and Y. C. Ko, "Beam Alignment for High-Speed UAV via Angle Prediction and Adaptive Beam Coverage," *IEEE Transactions on Vehicular Technology*, vol. 70, no. 10, pp. 10185-10192, Oct. 2021.
- [42] Y. Cui *et al.*, "Specific Beamforming for Multi-UAV Networks: A Dual Identity-Based ISAC Approach," in *ICC 2023 - IEEE International Conference on Communications*, Rome, Italy, 2023, pp. 4979-4985.