

Digital Twins for Supporting AI Research with Autonomous Vehicle Networks

Anıl Gürses, Gautham Reddy, Saad Masrur, Özgür Özdemir, İsmail Güvenç, Mihail L. Sichitiu, Alphan Şahin, Ahmed Alkhateeb, Rudra Dutta

Abstract—Digital twins (DTs), which are virtual environments that simulate, predict, and optimize the performance of their physical counterparts, are envisioned to be essential technologies for advancing next-generation wireless networks. While DTs have been studied extensively for wireless networks, their use in conjunction with autonomous vehicles with programmable mobility remains relatively under-explored. In this paper, we study DTs used as a development environment to design, deploy, and test artificial intelligence (AI) techniques that use real-time observations, e.g. radio key performance indicators, for vehicle trajectory and network optimization decisions in an autonomous vehicle networks (AVN). We first compare and contrast the use of simulation, digital twin (software in the loop (SITL)), sandbox (hardware-in-the-loop (HITL)), and physical testbed environments for their suitability in developing and testing AI algorithms for AVNs. We then review various representative use cases of DTs for AVN scenarios. Finally, we provide an example from the NSF AERPAW platform where a DT is used to develop and test AI-aided solutions for autonomous unmanned aerial vehicles for localizing a signal source based solely on link quality measurements. Our results in the physical testbed show that SITL DTs, when supplemented with data from real-world (RW) measurements and simulations, can serve as an ideal environment for developing and testing innovative AI solutions for AVNs.

Index Terms—5G, 6G, artificial intelligence, autonomous vehicle networks, digital twin, drone, UAV, UGV.

I. INTRODUCTION

The pervasiveness of digitization has propelled the emergence of a concept known as digital twin (DT) in a wide range of application areas in the last decade. The emerging importance of DTs can be attributed to their transformative impact on data-driven decision-making processes within the interconnected systems [1]. DTs have been getting particular attention recently for designing, evaluating, and testing wireless networks due to the challenges inherent in the development and testing of these complex systems in real-world (RW) environments [2]. Standardization bodies, such as 3rd Generation Partnership Project (3GPP) and ITU Telecommunication Standardization Sector (ITU-T), have also recognized the importance of DTs [3].

As 3GPP nears completion of fifth generation new radio (5G NR) standard, researchers are already eyeing the development of the next-generation of wireless networks. The sixth generation (6G) is expected to support an even broader range of applications, including autonomous vehicles (AVs) and more advanced artificial intelligence (AI) integrations. digital twin networks (DTNs) are a crucial enabler for the envisioned new applications, poised to revolutionize various industries, including transportation, agriculture, and public safety. As

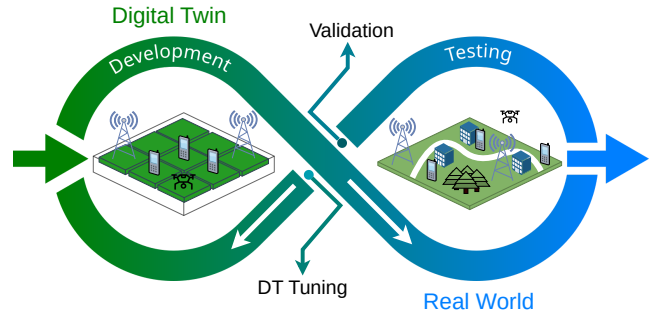


Figure 1: DT assisted AVN technology development cycle from idea to RW deployment, including continuous refinement of DT through validation and tuning.

DTs progressively advance, they possess the potential to transform the development and evaluation process of vertical use cases of wireless networks by incorporating AI techniques. For example, DT-enabled development environment can train, validate, and test AI algorithms for autonomous vehicle networks (AVNs) without concerns related to airspace safety or wireless spectrum access rights. With the growing prevalence of AI across various applications, the ability to intelligently adapt AV trajectories and wireless network configurations in response to changing environmental and network conditions is increasingly crucial. However, it is important to recognize that the current stage of DT technology in facilitating research and development in these areas remains in its infancy.

A critical requirement of DTs is to not only have a strong Physical-to-Virtual (PtV) connection where a physical environment is accurately characterized in the virtual environment but also a strong Virtual-to-Physical (VtP) connection as depicted in Fig. 1, where development in the virtual environment can be seamlessly transferred into the physical world [4]. This interplay between the two environments requires a high-fidelity representation of the physical environment in the virtual environment. However, this requirement poses a significant challenge due to the complexity introduced by AVNs [5]. Research and development of a realistic DT for AVNs with PtV and VtP features require addressing multiple challenges. First, a DT should support the capability of developing and testing RW unmanned aerial vehicle (UAV) and radio software in a virtualized environment, so that intricate software interactions and constraints involving AVs and radio nodes are captured. Second, a DT should be accompanied by a real-world physical twin (PT) testbed in order to be able to validate PtV and VtP connections. Having a tightly coupled DT and PT is also

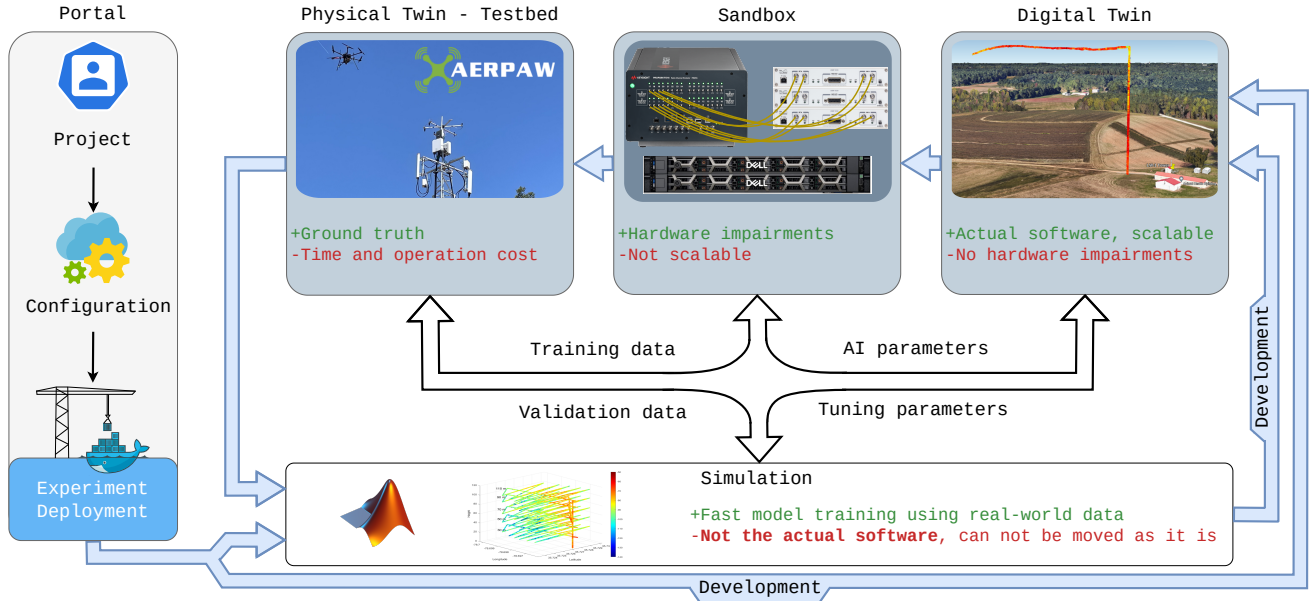


Figure 2: Interactions between PT, digital twin, sandbox, and simulation for experiment development and testing.

crucial for seamlessly moving experiments back and forward between the two environments for continuous improvement of a new idea. Finally, it is crucial to realistically model the 3D real-world propagation conditions in the DT at the frequencies of interest, especially when training new AI techniques in the DT environment prior to deployment in RW.

In this paper, we first present a comparative overview of development environments for AVNs, including the simulation, DT, sandbox, and PT. Next, we present representative AVN scenarios where AI-based solutions are critical for AV trajectory and wireless network optimization, and elaborate how DTs can be used to develop such solutions. We then delve into the details of Aerial Experimentation and Research Platform for Advanced Wireless (AERPAW) testbed and their corresponding DT-enabled wireless research experimentation environment. Finally, we present a case study on AI-aided signal source localization, where the solution approach is first developed in AERPAW’s DT, calibrated using RW data, and seamlessly moved for testing in the PT testbed by moving software containers to the testbed. Our representative results in the DT and testbed environments show that DTs can significantly reduce costs and accelerate the AI development cycle for addressing AVN challenges compared to development and testing exclusively in a testbed environment.

II. DEVELOPMENT ENVIRONMENTS FOR AUTONOMOUS VEHICLE NETWORKS

Although there are no established standards defined for DT-enabled networks yet, various potential applications have been envisioned. In the context of AVNs, we envision three major use cases: 1) development and testing, 2) model training and validation for AI inference engines, and 3) real-time decision offloading. This paper focuses on the first two use cases of DTs. To facilitate these use cases, DTs must be able to engage with the physical realm, including the simulation, sandbox, and PT as shown in Fig. 2.

A. Development Using Simulations

As a first step in the development lifecycle of AI solutions for AVNs, simulations provide an efficient way to model and analyze the system. The accuracy of the simulation is limited by the fidelity of the models used, which is mostly based on assumptions and simplifications. With the flow envisioned by DTs, simulations can be made accurate and realistic, as the models are refined continuously based on the RW data collected from the PT. By enabling the modeling and analysis of key aspects of the system without having to build physical prototypes, simulations save time and resources while ensuring that only optimal solutions are passed into the implementation phase.

Due to the abstractions used in the simulations, the codes written for the simulations are not directly deployable to RW systems. For this specific reason, simulations are primarily used to anticipate system behavior while excluding some impairments that arise from implementation challenges. As a result, while simulations are invaluable for theoretical understanding and analysis of AI aided AVNs, they are only one part of a comprehensive development process that includes iterative refinement.

B. Development Using a Digital Twin (SITL)

With advancements in software development and computer hardware, it is now feasible to emulate RW systems in a virtual environment. In this paper, we envision DTs that use environment emulators, as shown in Fig. 3, where actual AV, radio, and other (e.g. vision) software interact with each other through the environment emulator, therefore capturing the complex protocol, radio, and vehicle control interactions in the AVN. Although there are two types of emulators, hardware-in-the-loop (HITL) emulators and software-in-the-loop (SITL) emulators, a true DT can only be realized with SITL, with every component being virtual/digital, which brings significant

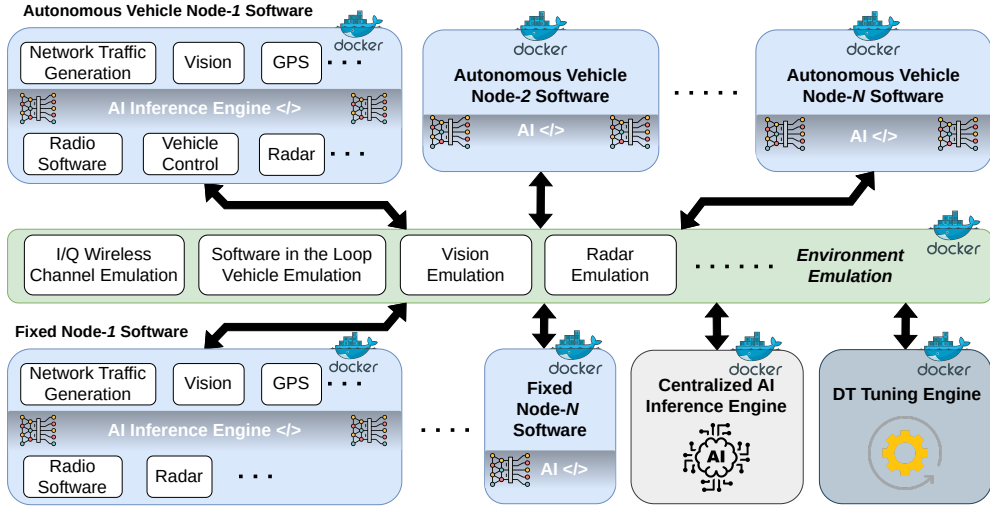


Figure 3: Interaction of various vehicle and fixed-node software through the environment emulator in the AVN-DT. AI inference engines at each vehicle and fixed node, as well as a centralized entity, are also illustrated.

advantages in experiment scalability, cost, and simultaneous use of the DT by multiple users in containerized environments.

As shown in Fig. 3, each component, such as the wireless channel I/Q emulation that models complex propagation conditions between fixed and AV nodes, the software-defined radio (SDR) software (e.g., GNU Radio, srsRAN, OpenAir-Interface), and the autonomous vehicle control software, are deployed through software containers in the DT. The primary challenge with SITL emulators is the emulation’s accuracy at the wireless channel level, as it is the component governed by the propagation environment. To tackle this challenge, we emphasize the significance of incorporating a DT tuning engine for calibration of the various models (e.g. channel and vision) based on RW data acquired from the PT. The role of the DT tuning engine encompasses the analysis of RW data, the extraction of certain statistics, and the refining of the model deployed to the SITL emulator. Once the AI inference engines at individual nodes, as well as the centralized AI inference engine that may be interacting with all fixed and AV nodes, are fully developed and tested, the software containers can be moved seamlessly to the sandbox and PT testbed environments for further testing and refinement.

We would like to note that emulators and simulators are often mistakenly thought to be the same. However, they differ significantly in their approaches to system modeling: SITL emulators use the genuine software of a system, whereas simulators create simplified models based on mathematical representations. In the realm of DTs, employing multiple emulators operating on the DT (as depicted in Fig. 3) grants the ability to inspect protocol behavior at various levels, providing a deeper understanding of intricate protocol interactions. As a result, DT provides an essential development environment for AI aided AVNs.

C. Development Using a Sandbox (HITL)

As described in Fig. 2, a sandbox development environment offers another alternative through the employment of actual hardware paired with either HITL channel emulators

or isolated RF environments. In HITL emulators, signals are transmitted over a wired connection to the channel emulator that emulates the wireless channel propagation and returns the signals over the wire to the receivers. An example of this can be seen with AERPAAW’s utilization of the Keysight Prosim channel emulator, as shown in Fig. 2. In isolated RF environments, signals are transmitted via RF waves within an enclosed environment, where the channel propagation is only limited to path loss through attenuators. While this environment can yield valuable insights regarding hardware impairments, such as the effects of radio front ends for SDRs, it is not scalable due to its limitation to a single, contained RF environment. In other words, the number of fixed and AV nodes that can be experimented with is limited by the number of radio equipment connected to the RF channel emulator, and only one experimenter can use the Sandbox at a given time.

D. Development in the PT (RW Testbed)

As a final development environment, PTs, which are real physical environments equipped with actual hardware components in a testbed, can be used for the development of AI solutions for AVNs. Testbeds are a great option for acquiring RW data and the validation of the system, as they are the actual physical systems. At first blush, testbeds may seem to be the most appealing development environment due to their accurate and realistic operational settings that closely resemble RW deployments. However, testbeds are not scalable and flexible, and they are not cost/time-effective, especially for AVN experiments that require AV pilots, long testing time, and experimental spectrum licenses that are more restrictive for aerial vehicles, among other factors. Consequently, testbeds are best suited for final system validation of the systems and for collecting RW data for AI-aided AVNs.

III. EXAMPLE USES OF AI WITH DIGITAL TWINS

DTNs can enhance the efficiency and performance of the AI-aided AVNs by leveraging the available virtual ground for

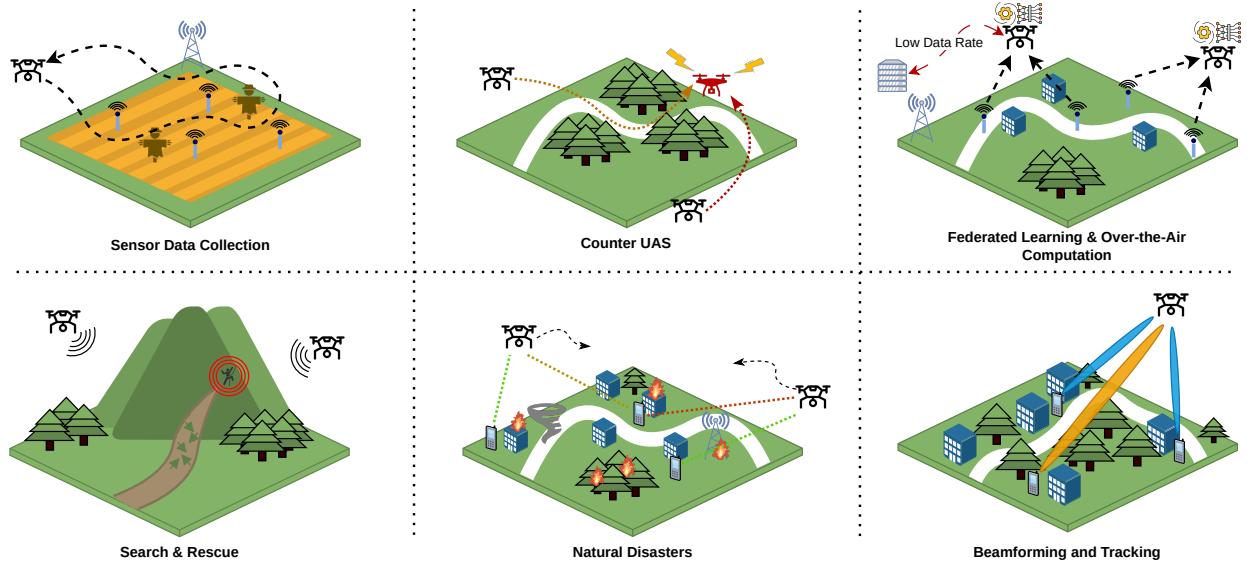


Figure 4: AVN application examples where AI techniques can be developed in a DT environment for AV trajectory control, swarm formation, and wireless network optimization, among other actions.

training and validation for jointly adapting the trajectories and locations of the AVs and the parameter configurations of the wireless network. In this section, we provide several related use case examples as shown in Fig. 4 and detail the interactions between the AI engines and the DTNs.

A. Data Collection with UAVs

The use of UAVs in areas with weak or non-existent cellular coverage, such as rural areas, has gained significant importance for Internet-of-Everything (IoE) applications. In agriculture systems, for instance, sensors spread across farms are used to improve crop yields and save costs in rural areas. Due to the large number of sensors and size of the farms, it is not feasible to collect the data over the air from a single location. To tackle this challenge, UAVs can be deployed to fly over an optimized trajectory, downloading all sensor data in a time-efficient manner [6]. Other similar applications include data collection with UAVs from roadside units (RSUs) on roads, or from military sensors on a battlefield. Typically, the optimization of flight paths for data collection is pre-planned through pre-generated paths. However, such planning may overlook changes or requirements that arise during the actual flight. To rectify this shortcoming, AI algorithms can be integrated into UAVs to facilitate intelligent data collection.

B. Disaster Recovery, and Search and Rescue with UAVs

Natural disasters such as earthquakes, wildfires, and hurricanes can cause significant damage to the infrastructure, which leads communication systems to be either overloaded or nonfunctional in affected areas. In such scenarios, UAVs can act as base stations (BSs) or relays to provide wireless connectivity and aid search and rescue teams. Recovering the cellular coverage and locating those who are missing in these areas can be achieved by using UAVs as moving BSs. Positioning of the UAVs is crucial due to the impact on signal

quality and wireless coverage. AI algorithms can optimize UAV placement and trajectory considering parameters such as data rates and user mobility [7]. With the integration of DT into the development cycle, the efficiency of AI algorithms can be improved, to better adapt UAV and network parameters to environment, propagation, and other dynamics.

C. Counter UAS Applications

One or more UAVs equipped with AI-aided decision mechanisms can also be used to detect, localize, and track other signal sources, such as jammers in a dynamic spectrum-sharing environment, enemy units in a battlefield, or unauthorized UAVs in an airspace. For example, a swarm of autonomous vehicles localizing and tracking unauthorized UAVs is presented in [8]. Once one of the tracking UAVs approaches the unauthorized UAV, various interdiction methods can be deployed, such as jamming the remote control or GPS links of the target UAV or throwing a net to render the target UAV inoperable. Such complex scenarios can be generated in DT for training and validation of AI-aided decision mechanisms.

D. Federated Learning and Over-the-air Computation

Federated learning (FL) is a well-studied distributed learning framework where model training is *federated* across multiple edge devices. The primary feature of FL is that the edge devices share local information like stochastic gradients or model parameters, instead of data itself, with an edge server for aggregation. Hence, FL promotes data privacy as data samples do not leave their originators. In the context of UAVs, FL is a promising approach to reduce UAV energy consumption as the training can be handled with fewer communication instances between the sensors and UAVs, as opposed to acquiring a larger number of data samples from many sensors (i.e., the use case discussed in Section III-A). Several other applications of FL for AVs can also include trajectory optimization and

prediction, object recognition, and collision avoidance [9]. To improve the spectrum utilization further for FL, a growing research area is over-the-air computation (OAC), which takes advantage of the signal superposition property of wireless channels in the computation, e.g., average of local gradients [10]. The remarkable gain obtained with OAC is that the resource usage can be reduced to a one-time cost as all sensors transmit simultaneously with OAC. Currently, a DT that considers FL and OAC for UAVs is largely an unexplored area and can shed light on FL for UAV networks in practice as well as OAC in dynamic mobile environment.

E. Beamforming and Tracking with UAVs

Millimeter wave (mmWave) communication transmitters/receivers need to deploy large antenna arrays to achieve sufficient beamforming gains. Realizing these gains, however, requires these transmitters/receivers to align their beams, typically through a beam-sweeping process over a pre-defined codebook. These codebook sizes scale with the number of antennas resulting in high beam sweeping overhead that makes it hard for these systems to support highly mobile applications such as vehicular/UAV communications. In this context, DTs offer an interesting framework for assisting beam prediction and tracking in UAV communication systems. For example, DTs can be utilized to generate high-fidelity site-specific datasets that capture the spatial and temporal characteristics of the target environment and UAV mobility patterns [11]. These datasets can be used to train the machine learning (ML) models, relaxing the need for collecting RW datasets. Further, in the operation phase, DTs—deployed at the edge or cloud—can be leveraged to provide near real-time situation awareness to the UAVs. This awareness may enable the UAVs to make proactive predictions about, for example, future blockages, and hence guide proactive beam switching decisions and avoid potential link disconnections.

IV. AERPAW DT FOR SUPPORTING AVN RESEARCH

AERPAW [12] is a research platform funded by the National Science Foundation (NSF) to support research and development for AVNs. AERPAW offers a unique experimental setup combining RW outdoor wireless testing with a dedicated virtual development environment: an AVN-DT. By providing a tightly inter-connected virtual and physical platform for validating both the PtV and VtP connections, researchers can advance the field of AI-aided AVNs and address the complexities associated with wireless networks and autonomous vehicle systems. Experiment workflow in the AERPAW platform, also highlighted in Fig. 2, involves the development and initial testing in the DT, sandbox testing with Keysight PropSim channel emulator, and lastly the final testing in the physical twin, where simulations can be used to improve the training and calibration process.

As a first step for the incoming experimenter, the DT of the AERPAW testbed is generated for the initial development based on the configuration provided by the experimenter. This configuration includes the details about the experiment such as the numbers and types of portable nodes (e.g., UAV,

unmanned ground vehicle (UGV)), and fixed nodes. Based on this information, the AERPAW platform brings up a set of Docker containers for the experiment and initiates the DT components such as the channel emulator and the SITL vehicle emulator. Software for a typical experiment consists of three main components: 1) radio software, 2) vehicle software, and 3) network traffic generation software. Experimenters can choose among the examples provided by the platform for each element or install or develop their own software components.

AERPAW's DT is a distinctive development environment that allows users to use the same software components as in the PT. This is accomplished by using SITL vehicle emulator and virtual radio stack developed by the AERPAW team. The software running in this development environment is unable to discern that it runs on virtual hardware. As a result, experiments can be transferred between different deployment options without making any adjustments to the developed software. This feature allows experimenters to develop and test their software without the need for abstraction of the system and the hassle of the integration of the software into the real hardware. Additionally, this allows the experiments to be deployed back to the DT for further testing and validation after the initial testing in the PT. The experiment deployment cycle can be repeated many times to improve the software and DT model based on the data collected from the testbed.

V. CASE STUDY: AI-AIDED SIGNAL SOURCE LOCALIZATION WITH AVNS

In this section, we provide a case study to illustrate how a DT can be used to develop and test AI algorithms in AVNs. AERPAW platform recently hosted the AERPAW Find-a-Rover (AFAR) Student Challenge. In this competition, teams were tasked with localizing an UGV, similar to the use case discussed in Section III-B, using signals broadcasted at a narrowband (125 KHz) waveform by the UGV. Due to the narrow bandwidth of the signal, the complex 3D propagation conditions, and the variations in the orientation and the tilt of the UAV, the received signal strength is subject to deep fading effects that can be on the order of 40-50 dB as the UAV navigates through the field. Participants developed their AI-based trajectory control and localization solutions based on signal strength variation in AERPAW's DT. Upon completion of development, experiment containers from each team were deployed by AERPAW personnel in the PT for performance evaluation in the RW environment. As a representative example, this section provides the solution approach and representative results from one of the teams.

A. Development in AERPAW Digital Twin

We first created a simulator of a representative scenario to generate a large-scale signal strength dataset, which is later used for training an AI algorithm. The channel propagation model in the simulator is derived from the two-ray path loss model with due consideration of antenna radiation patterns [13]. Fig. 5 captures the fading nature of received signal strength index (RSSI) values against the distance of separation between the UAV and the UGV. The simulated model includes

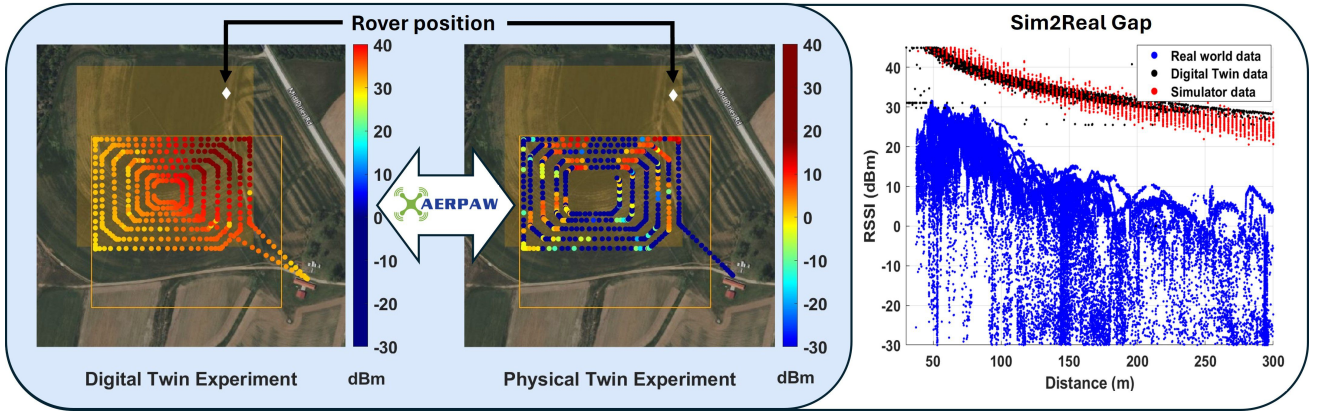


Figure 5: RSSI variation in the DT and the PT across the UAV's trajectory. The deep fades in the RW environment adversely affect the localization performance if the training is performed exclusively based on the DT environment.

nodes that closely mimic the DT in the loss pattern, whereas the occurrences of deep fades in the real world are considerably higher than those in the AERPAAW DT environment. This type of difference between RW testbeds and the models significantly affects the performance of systems developed based on statistical simulations. In this section, we first present the RW localization performance from systems developed in a simulator+DT environment and then augment the development cycle with RW data to demonstrate enhanced performance.

We explored two approaches for localizing the rover in the AFAR challenge. The first is a traditional technique based on particle filter (PF) and the second is a novel technique based on deep learning (DL). PFs can handle non-linear measurement models [14] and hence are suitable for the Radio Frequency (RF) source localization task. The PF is implemented as a recursive process with three steps: state update, measurement update, and particle redistribution. The PF begins with a uniform distribution of particles posing as UGV positions across the search area. Next, the UAV is allowed to traverse on a fixed trajectory to gather RSSI measurements across the search area. At each UAV position on the trajectory, sample RSSI values are derived from all the particles using the path loss model present in the simulator. The sample values are compared against the current RSSI measurement to derive their likelihood assuming an underlying Gaussian distribution for the deviation. At each iteration, the location estimate is obtained as a weighted average of all the particle positions with the weights defined by their respective normalized likelihood probabilities. These weights are also used to redistribute particles before the next iteration to avoid particle impoverishment.

DL, a subset of ML, has demonstrated its prowess in various domains, and its potential application in localization is a promising avenue for research [15]. In this study, we introduce Finger-CNN as our second localization approach, which is a Convolutional Neural Network (CNN) based UGV localization method incorporating a fingerprinting approach. This CNN-based algorithm is designed for classification tasks, facilitating the partitioning of the area of interest (AoI) into smaller regions and subsequently determining the presence or absence of the RF source within those defined regions.

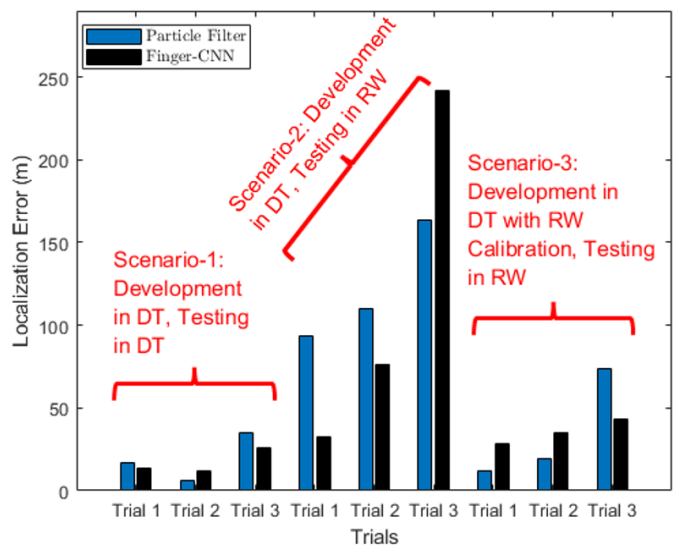


Figure 6: Localization results using particle filter and finger-CNN techniques. For improved performance, the development in the DT is also supported with RW data.

The CNN necessitates a 2D array as input. Thus, an image is created by combining RSSI data with spatial coordinates of UAV positions. This input is visualized as a scatter plot, as seen in Fig. 5, where points represent UAV positions colored by RSSI values. The processed data is fed into the CNN for training and inference, facilitating accurate localization of UGV. The AoI for the UGV is a rectangle divided into C equal smaller rectangles. During training data generation, UGV is randomly positioned within AoI, and class labels are assigned based on which rectangle it falls into. During testing, the Finger-CNN predicts UGV's class, which is converted into longitude and latitude coordinates, providing precise location prediction within the AoI. The Finger-CNN model consists of three stages: feature extraction, flattening, and classification. Feature extraction involves three convolutional layers with increasing complexity, each followed by max pooling. Flattening transforms data into a 1D vector. In the classification stage, the final layer consists of C neurons with softmax activation, producing a probability distribution across the classes.

B. Results and Discussion

Fig. 6 shows localization errors across 3 trials with varying rover positions. Trial 1 and Trial 2 are when the UGV is inside the UAV flight area, while Trial 3 represents the case when the UGV is outside this area (see Fig. 5). We present localization results for PF and Finger-CNN for three different scenarios: 1) development in a DT (Sim+DT) environment, and then tested in DT; 2) development in a DT (Sim+DT) environment, and then tested in RW; 3) development in a DT (Sim+DT) environment with calibration based on RW data, and then tested in RW. For Scenario-1 and Scenario-2, PF operates with a path loss model matching the DT and the Finger-CNN is trained with a simulator as suggested in Fig. 2 while fine-tuning of network parameters is done with the help of DT. When tested in the RW (Scenario-2), the Finger-CNN provides high accuracy in Trial 1 and Trial 2 owing to in-depth RSSI fingerprint knowledge of the UAV search area. On the other hand, Finger-CNN suffers from insufficient training data for the out-of-search-area case as seen with Trial 3. PF optimally tuned for noise removal is range agnostic and better estimates the rover position for Scenario-2. Overall, the localization errors are very high for Scenario-2 due to the unaccounted RW channel effects encountered for the first time when testing in the PT.

To improve the localization results we gather RW logs from all AFAR submission teams and use them to finetune our simulator without overfitting our models. We redevelop the methods as before with changes only to the training data. The modified training data now accounted for a wider spread in RSSI values, deep fades, and a steeper path loss model. The redeveloped estimation methods are tested with the data logs for each trial. The new results, shown as Scenario-3 in Fig. 6 have lower error margins as the PF is better tuned for the offset in RSSI values, and the Finger-CNN can generalize better even for the out-of-search area scenario in the third trial. While we do not consider real-time optimization of the UAV trajectory in this work, this was used by several AFAR teams [12] and further gains in localization accuracy are possible.

VI. CONCLUSION

In this article, we explore the role of DTs as a development environment in enhancing performance of AI-aided AVNs. We delve into the potential of utilizing DTs to improve system functionality and discuss the development environments commonly used for AVNs, positioning DT as a crucial component within this pipeline. At last, we provide an in-depth case study using AERPAAW's DT and PT for signal source localization employing AI techniques. Our results demonstrate that a DT development environment that uses RW data for calibration and additional simulations for fine-tuning of parameters can serve as an ideal platform for developing and testing AI-aided AVN technologies.

ACKNOWLEDGMENT

This work is funded in part in part by NSF award CNS-1939334, and the datasets used are available publicly at [12].

BIOGRAPHIES

Anıl Gürses is a PhD student in Electrical Engineering at NC State University. His research focuses on digital twins, wireless channel emulation, and Next Gen of wireless communications with UAVs.

Gautham Reddy is a PhD student in Electrical Engineering at NC State University. His research focuses on 5G, network architectures, and ORAN.

Saad Masrur is a PhD student in Electrical Engineering at NC State University. His research focuses on wireless communication and ML.

Özgür Özdemir is an Associate Research Professor at the Department of Electrical and Computer Engineering at NC State University. His research interests include mmWave channel sounding, SDRs, and UAV communications.

İsmail Güvenc is a Professor at the Department of Electrical and Computer Engineering at NC State University. His recent research interests include 5G/6G wireless networks and UAV communications.

Mihail L. Sichițiu is a Professor at the Department of Electrical and Computer Engineering at NC State University. His recent research interests include UAV networks and digital twins.

Alphan Şahin is an Assistant Professor at the University of South Carolina. His research is on signal processing techniques for the physical layer of wireless communication systems.

Ahmed Alkhateeb is an Assistant Professor at ASU. He holds a PhD from UT Austin and has received awards including the 2016 IEEE Signal Processing Society Young Author Best Paper Award.

Rudra Dutta is a Professor at the Department of Electrical and Computer Engineering at NC State University. His recent research interests include network orchestration and software-defined networks.

REFERENCES

- [1] Y. Dai, K. Zhang, S. Maharjan, and Y. Zhang, "Deep reinforcement learning for stochastic computation offloading in digital twin networks," *IEEE Trans. Industrial Informatics*, vol. 17, no. 7, pp. 4968–4977, 2021.
- [2] L. U. Khan, W. Saad, D. Niyato, Z. Han, and C. S. Hong, "Digital-twin-enabled 6G: Vision, architectural trends, and future directions," *IEEE Communications Magazine*, vol. 60, no. 1, pp. 74–80, 2022.
- [3] ITU-T, "Digital twin network – Requirements and architecture," 2 2022, recommendation ITU-T Y.3090.
- [4] D. Jones, C. Snider, A. Nassehi, J. Yon, and B. Hicks, "Characterising the digital twin: A systematic literature review," *CIRP Journal of Manufacturing Science and Technology*, vol. 29, May 2020.
- [5] A. Masaracchia, V. Sharma, B. Canberk, O. A. Dobre, and T. Q. Duong, "Digital twin for 6g: Taxonomy, research challenges, and the road ahead," *IEEE Open J. Commun. Society*, pp. 2137–2150, 2022.
- [6] Y. Wang, Z. Hu, X. Wen, Z. Lu, and J. Miao, "Minimizing data collection time with collaborative UAVs in wireless sensor networks," *IEEE Access*, vol. 8, pp. 98 659–98 669, 2020.
- [7] X. Liu, Y. Liu, Y. Chen, and L. Hanzo, "Trajectory design and power control for multi-UAV assisted wireless networks: A machine learning approach," *IEEE Trans. Veh. Technol.*, vol. 68, no. 8, 2019.
- [8] F. Koohifar, I. Guvenc, and M. L. Sichițiu, "Autonomous tracking of intermittent RF source using a UAV swarm," *IEEE Access*, vol. 6, pp. 15 884–15 897, 2018.
- [9] V. P. Chellapandi, L. Yuan, C. G. Brinton, S. H. Žak, and Z. Wang, "Federated learning for connected and automated vehicles: A survey of existing approaches and challenges," *IEEE Trans. Intelligent Veh.*, vol. 9, no. 1, pp. 119–137, 2024.
- [10] A. Şahin and R. Yang, "A survey on over-the-air computation," *IEEE Commun. Surveys & Tutorials*, vol. 25, no. 3, pp. 1877–1908, 2023.
- [11] A. Alkhateeb, S. Jiang, and G. Charan, "Real-time digital twins: Vision and research directions for 6G and beyond," *IEEE Commun. Mag.*, vol. 61, no. 11, pp. 128–134, 2023.
- [12] AERPAAW, "Aerial Experimentation and Research Platform for Advanced Wireless," 2024. [Online]. Available: <https://aerpaw.org/>
- [13] S. J. Maeng, H. Kwon, O. Ozdemir, and I. Guvenc, "Impact of 3-D antenna radiation pattern in UAV air-to-ground path loss modeling and RSRP-based localization in rural area," *IEEE Open J. Antennas Propag.*, vol. 4, pp. 1029–1043, 2023.
- [14] F. Gustafsson, F. Gunnarsson, N. Bergman, U. Forssell, J. Jansson, R. Karlsson, and P.-J. Nordlund, "Particle filters for positioning, navigation, and tracking," *IEEE Trans. Sig. Proc.*, vol. 50, pp. 425–437, 2002.
- [15] K. S. Kim, S. Lee, and K. Huang, "A scalable deep neural network architecture for multi-building and multi-floor indoor localization based on Wi-Fi fingerprinting," *Big Data Analytics*, vol. 3, pp. 1–17, 2018.