

LSKNet: A Foundation Lightweight Backbone for Remote Sensing

Yuxuan Li¹, Xiang Li^{1†}, Yimain Dai³, Qibin Hou¹, Li Liu², Yongxiang Liu²,
Ming-Ming Cheng^{1†}, Jian Yang^{1†}

¹VCIP, CS, Nankai University, Tianjin, China.

²National University of Defense Technology, Changsha, China.

³PCALab, Nanjing University of Science and Technology, Nanjing, China.

Contributing authors: yuxuan.li.17@ucl.ac.uk; xiang.li.implus@nankai.edu.cn;
yimian.dai@gmail.com; andrewhoux@gmail.com; lilyliu_nudt@163.com;
lyx_bible@sina.com; cmm@nankai.edu.cn; csyang@nankai.edu.cn;

[†]Corresponding Authors

Abstract

Remote sensing images pose distinct challenges for downstream tasks due to their inherent complexity. While a considerable amount of research has been dedicated to remote sensing classification, object detection and semantic segmentation, most of these studies have overlooked the valuable prior knowledge embedded within remote sensing scenarios. Such prior knowledge can be useful because remote sensing objects may be mistakenly recognized without referencing a sufficiently long-range context, which can vary for different objects. This paper considers these priors and proposes a lightweight Large Selective Kernel Network (LSKNet) backbone. LSKNet can dynamically adjust its large spatial receptive field to better model the ranging context of various objects in remote sensing scenarios. To our knowledge, large and selective kernel mechanisms have not been previously explored in remote sensing images. Without bells and whistles, our lightweight LSKNet sets new state-of-the-art scores on standard remote sensing classification, object detection and semantic segmentation benchmarks. Our comprehensive analysis further validated the significance of the identified priors and the effectiveness of LSKNet. The code is available at <https://github.com/zcablii/LSKNet>.

Keywords: Remote sensing, CNN backbone, Large kernel, Attention, Object detection, Semantic segmentation.

1 Introduction

Remote sensing images present unique challenges for downstream tasks due to their complex nature, including high resolution, random orientation, large intraclass variation, multiscale scenes, and dense small objects. To tackle these challenges, extensive research has been conducted, focusing

on various approaches such as feature ensemble techniques [1–4] and large-scale pretraining [5, 6] for classification. Additionally, methods addressing rotation variance [7–9], or employing new oriented box encoding [10, 11] have been proposed for object detection tasks. Furthermore,




Fig. 1: Successfully detecting remote sensing objects requires using a wide range of contextual information. Detectors with a limited receptive field may easily lead to incorrect results.

the integration of multi-scale feature fusion [12–17] techniques has been explored to enhance the performance of detection and segmentation tasks.

Despite these advances, relatively few works have considered the strong prior knowledge of remote sensing images. Aerial images are typically captured at high resolutions from a bird’s eye view. In particular, most objects in aerial images may be small and difficult to identify based on their appearance alone. Instead, recognizing these objects relies on their context, as the surrounding environment can provide valuable clues about their shape, orientation, and other characteristics. According to an analysis of the remote sensing data, we identify two important priors:

1. **Accurate recognition often requires a wide range of contextual information.** As illustrated in Fig. 1, the limited context used by object detectors in remote sensing images can often lead to incorrect classifications. Rather than their appearance, the context distinguishes the ship from the vehicle.
2. **The contextual information required for different objects is very different.** As shown in Fig. 2, the soccer field requires relatively less contextual information because of the unique distinguishable court borderlines. In contrast, the roundabout may require more context information to distinguish between gardens and ring-like buildings. Intersections, especially those partially covered by trees, require an extremely large receptive field due to the long-range dependencies between the intersecting roads.

To address the challenge of accurately recognizing objects in remote sensing images, which

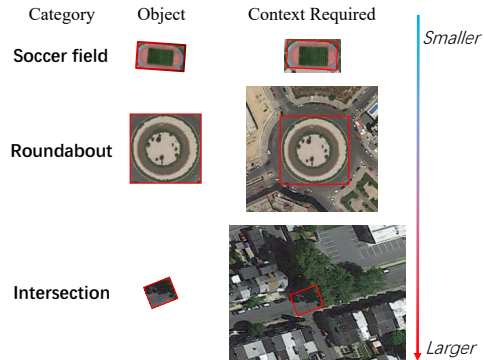


Fig. 2: The wide range of contextual information required for different object types is very different by human criteria. The objects with red boxes are the exact ground-truth annotations.

often require a wide and dynamic range of contextual information, we propose a novel lightweight backbone network called Large Selective Kernel Network (LSKNet). Our approach employs a dynamic modulation of the receptive field within the feature extraction backbone, which allows for a more efficient accommodation and processing of the diverse, wide-ranging context that is necessitated. This is achieved through a spatial selective mechanism, which efficiently weights the features processed by a sequence of large depth-wise kernels and then spatially merge them. The weights of these kernels are determined dynamically based on the input, allowing the model to use different large kernels adaptively and adjust the receptive field for each object in space as needed.

This paper presents an extended version of our previous work, **LSKNet** [18] and **SKNet** [19]. Specifically, we have conducted further experiments to evaluate the generalization ability of our proposed LSKNet backbone across a wide range of remote sensing applications, including remote sensing scene classification on the UCM [20], AID [21], and NWPU [22] datasets, object detection on synthetic aperture radar modality dataset SAR-Aircraft [23], as well as semantic segmentation tasks on the Potsdam [24], Vaihingen [25], LoveDA [26], and UAVid [27] datasets. Furthermore, we conducted a thorough and comprehensive comparison between LSKNet and SKNet to highlight the differences and advantages of the LSKNet.

In summary, our contributions can be categorized into **FOUR** main aspects:

- We have identified two significant priors present in remote sensing data.
- To our knowledge, the proposed LSKNet backbone is the first to explore the utilization of large and selective kernels to exactly leverage the aforementioned priors in downstream tasks of remote sensing.
- Despite its simplicity and lightweight nature, our model achieves state-of-the-art performance on three prominent remote sensing tasks across 11 widely used public datasets, including remote sensing *scene classification* (UCM [20], AID [21], NWPU [22]), *object detection* (DOTA [28], HRSC2016 [29], FAIR1M [30], SAR-Aircraft [23]) and *semantic segmentation* (Potsdam [24], Vaihingen [25], LoveDA [26], UAVid [27]).
- We provide a comprehensive analysis of our approach, further validating the importance of the identified priors and the effectiveness of the LSKNet model in addressing remote sensing challenges.

2 Related Work

2.1 Remote Sensing

Remote Sensing Scene Classification. Scene classification in remote sensing images is a challenging task due to the presence of complex backgrounds and significant intraclass variation. To address this challenge, several models, such as MGML [2], ESD [3], and KFBNet [4], have been proposed. These models aim to leverage ensemble techniques that incorporate multi-level features to improve classification performance. With the emergence of Vision Transformer (ViT) [31], there has been a rise in large ViT-based models [32, 33]. Moreover, recent high-performance ViT-based models such as RSP-ViTAE [5, 34] and RVSA [6] have been pretrained on large-scale remote sensing datasets, millionAID[35], further advancing the capabilities in this field.

However, feature ensembles often introduce multiple branches in the backbones, which is complex and computationally inefficient. Similarly, using ViT-based backbones can lead to heavy and

resource-intensive, which may not be suitable for certain practical applications.

Remote Sensing Object Detection.

Remote sensing object detection [36–38] focuses on identifying and locating objects of interest in aerial images. One recent mainstream trend is to generate bounding boxes that accurately fit the orientation of the objects being detected. Consequently, a significant amount of research has focused on improving the representation of oriented bounding boxes for remote sensing object detection. Several notable detection frameworks have been introduced to mitigate the rotation variance inherent in CNN network, including the RoI transformer [39], Oriented RCNN [10], S²A network [40], DRN [41] and R3Det [8]. Oriented RCNN [10] and Gliding Vertex [11] have made significant contributions by introducing new box encoding systems to address the instability of training losses caused by rotation angle periodicity. Furthermore, techniques such as GWD [9], KLD [42] and LD [43] have been developed to tackle the discontinuity of regression loss or enhance the localization quality of bounding boxes.

While these approaches have achieved promising results in addressing the issue of rotation variance, they do not consider the strong and valuable prior information presented in aerial images. Instead, our approach uses the large kernel and spatial selective mechanism to better model these priors without modifying the current detection framework.

Remote Sensing Semantic Segmentation. The most recent advancements in remote sensing semantic segmentation models have primarily focused on employing attention mechanisms and multi-scale feature fusion techniques [12–16, 46, 47]. These approaches effectively aggregate both fine-grained details and coarse-grained semantics, resulting in substantial improvements in segmentation performance. Consequently, it becomes evident that incorporating large receptive field semantics for multi-scale feature fusion plays a crucial role in segmentation tasks.

Despite the success achieved by existing approaches, it is often observed that they overlook the valuable *prior 2)* mentioned earlier. In contrast, our proposed backbone model considers the valuable priors in remote sensing images,

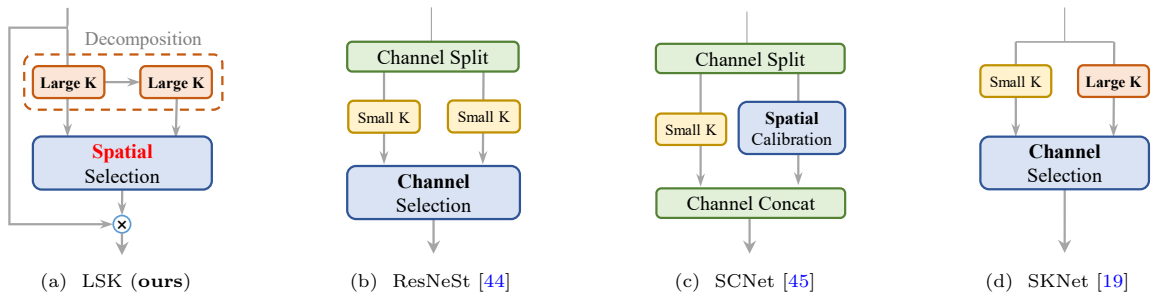


Fig. 3: Architectural comparison between our proposed LSK module and other selective mechanism modules. K: Kernel.

which offers more flexible multi-range receptive field features to address this limitation.

2.2 Large Kernel Networks

Transformer-based [48] models, such as the Vision Transformer (ViT) [6, 31], Swin transformer [49–52], and pyramid transformer [53, 54], have gained popularity in computer vision. Research [55–59] has demonstrated that the large receptive field is a key factor in their success. Recent work has shown that well-designed convolutional networks with large receptive fields can also be highly competitive with transformer-based models. For example, ConvNeXt [60] uses 7×7 depth-wise convolutions in its backbone, resulting in significant performance improvements in downstream tasks. In addition, RepLKNet [61] even uses a 31×31 convolutional kernel via re-parameterization, achieving compelling performance. A subsequent work SLaK [62], further expands the kernel size to 51×51 through kernel decomposition and sparse group techniques. RF-Next [63] automatically searches for a fixed large kernel for various tasks. VAN [64] introduces an efficient decomposition of large kernels as convolutional attention. Similarly, SegNeXt [65] and Conv2Former [66] demonstrate that large kernel convolution plays an important role in modulating the convolutional features with a richer context.

Although large kernel convolutions have received attention in general object recognition, there has been a lack of research examining their significance in remote sensing detection. As previously noted in 1, aerial images possess unique characteristics that make large kernels particularly well-suited for remote sensing. As far as

we know, our work represents the first attempt to introduce large kernel convolutions for remote sensing and to examine their importance in this field.

2.3 Attention/Selective Mechanism

The attention mechanism [67] is a simple but effective way to enhance neural representations for various tasks. The channel attention SE block [68] uses global average information to reweight feature channels, while spatial attention modules like GENet [69], GCNet [70], and SGE [71] enhance a network’s ability to model context information via spatial masks. CBAM [72] and BAM [73] combine both channel and spatial attention.

In addition to channel/spatial attention mechanisms, kernel selection is a self-adaptive and effective technique for dynamic context modelling. CondConv [74] and Dynamic convolution [75] use parallel kernels to adaptively aggregate features from multiple convolution kernels. SKNet [19] introduces multiple branches with different convolutional kernels and selectively combines them along the channel dimension. ResNeSt [44] extends the idea of SKNet by partitioning the input feature map into several groups. Similarly to the SKNet, SCNet [45] uses branch attention to capturing richer information and spatial attention to improve localization ability. Deformable Convnets [76, 77] introduce a flexible kernel shape for convolution units.

Our approach bears the most similarity to SKNet [19]. However, there are **two key distinctions** between the two methods. Firstly, our proposed selective mechanism relies explicitly

Table 1: Variants of LSKNet used in this paper. C_i : feature channel number; D_i : number of LSK blocks of each stage i .

Model	$\{C_1, C_2, C_3, C_4\}$	$\{D_1, D_2, D_3, D_4\}$	#P
LSKNet-T	{32, 64, 160, 256}	{3, 3, 5, 2}	4.3M
LSKNet-S	{64, 128, 320, 512}	{2, 2, 4, 2}	14.4M

on a sequence of large kernels via decomposition, a departure from most existing attention-based approaches. Secondly, our method adaptively aggregates information across large kernels in the spatial dimension rather than the channel dimension utilized by SKNet. This design is more intuitive and effective for remote sensing tasks because channel-wise selection fails to model the spatial variance for different targets across the image space. The detailed structural comparisons are listed in Fig. 3.

3 Methods

3.1 LSKNet Architecture

The overall architecture of the LSKNet backbone is simply built upon repeated LSK Blocks (refer to the details in Supplementary Materials). The LSK Block is inspired by ConvNeXt [78], MetaFormer [79], PVT-v2 [80], Conv2Former [66], and VAN [64]. Each LSK block consists of two residual sub-blocks: the Large Kernel Selection (LK Selection) sub-block and the Feed-forward Network (FFN) sub-block.

The LK Selection sub-block dynamically adjusts the network’s receptive field as needed. The core LSK module (Fig. 4) is embedded in the LK Selection sub-block. It consists of a sequence of large kernel convolutions and a spatial kernel selection mechanism, which will be elaborated on later. The FFN sub-block is used for channel mixing and feature refinement, which consists of a sequence of a fully connected layer, a depth-wise convolution, a GELU [81] activation, and a second fully connected layer.

The detailed configuration of different variants of LSKNet used in this paper is listed in Tab. 1. Additionally, Tab. 2 presents a comprehensive list of important symbols, their corresponding dimensions, and their respective meanings. These symbols are extensively referenced in Fig. 4 and equations presented in the subsequent sections.

Table 2: Symbols, dimensions, and meaning interpretations.

Symbol	Dim.	Meaning
X	$C \times H \times W$	input feature
N	1	number of selection kernels
i	1	the decomposed kernel index
\tilde{U}_i	$C \times H \times W$	context-rich feature
\mathbf{SA}_{max}	$1 \times H \times W$	spatial attention via max pool
\mathbf{SA}_{avg}	$1 \times H \times W$	spatial attention via avg pool
$\widetilde{\mathbf{SA}}_i$	$N \times H \times W$	spatial selection attentions
S	$C \times H \times W$	fused attention features
Y	$C \times H \times W$	output feature

Table 3: Theoretical efficiency comparisons of two representative examples by expanding a single large depth-wise kernel into a sequence, given channels being 64. k : kernel size; d : dilation.

RF	(k, d) sequence	#P	FLOPs
23	(23, 1)	40.4K	42.4G
	(5,1) \rightarrow (7, 3)	11.3K	11.9G
29	(29, 1)	60.4K	63.3G
	(3, 1) \rightarrow (5, 2) \rightarrow (7, 3)	11.3K	13.6G

3.2 Large Kernel Convolutions

According to the *prior 2)* in Section 1, it is suggested to model a series of multiple long-range contexts for adaptive selection. Therefore, we propose constructing a larger kernel convolution by *explicitly decomposing* it into a sequence of depth-wise convolutions with a large growing kernel and increasing dilation. Specifically, for the i -th depth-wise convolution, the expansion of the kernel size k , dilation rate d , and the receptive field RF are defined as follows:

$$k_{i-1} \leq k_i; d_1 = 1, d_{i-1} < d_i \leq RF_{i-1}, \quad (1)$$

$$RF_1 = k_1, RF_i = d_i(k_i - 1) + RF_{i-1}. \quad (2)$$

The increasing kernel size and dilation rate ensure that the receptive field expands quickly enough. We set an upper bound on the dilation rate to guarantee that the dilation convolution does not introduce gaps between feature maps. For instance, we can decompose a large kernel into 2 or 3 depth-wise convolutions as in Tab. 3, which

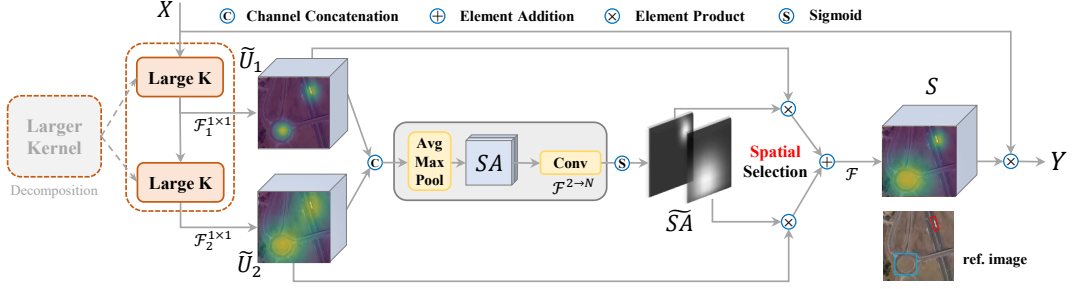


Fig. 4: A conceptual illustration of LSK module.

have a theoretical receptive field of 23 and 29, respectively.

There are two advantages of the proposed designs. First, it explicitly yields multiple features with various large receptive fields, which makes it easier for the later kernel selection. Second, sequential decomposition is more efficient than simply applying a single larger kernel. As shown in Tab. 3, under the same resulted theoretical receptive field, our decomposition greatly reduces the number of parameters compared to the standard large convolution kernels. To obtain features with rich contextual information from different ranges for input \mathbf{X} , a series of decomposed depth-wise convolutions with different receptive fields are applied:

$$\mathbf{U}_0 = \mathbf{X}, \quad \mathbf{U}_{i+1} = \mathcal{F}_i^{dw}(\mathbf{U}_i), \quad (3)$$

where $\mathcal{F}_i^{dw}(\cdot)$ are depth-wise convolutions with kernel k_i and dilation d_i . Assuming there are N decomposed kernels, each of which is further processed by a 1×1 convolution layer $\mathcal{F}^{1 \times 1}(\cdot)$:

$$\tilde{\mathbf{U}}_i = \mathcal{F}_i^{1 \times 1}(\mathbf{U}_i), \quad \text{for } i \text{ in } [1, N], \quad (4)$$

allowing channel mixing for each spatial feature vector. Then, a selection mechanism is proposed to dynamically select kernels for various objects based on the multi-scale features obtained, which would be introduced next.

3.3 Spatial Kernel Selection

To enhance the network's ability to focus on the most relevant spatial context regions for detecting targets, we use a spatial selection mechanism to spatially select the feature maps from large convolution kernels at different scales. Firstly, we

concatenate the features obtained from different kernels with different ranges of receptive field:

$$\tilde{\mathbf{U}} = [\tilde{\mathbf{U}}_1; \dots; \tilde{\mathbf{U}}_i], \quad (5)$$

and then efficiently extract the spatial relationship by applying channel-based average and maximum pooling (denoted as $\mathcal{P}_{avg}(\cdot)$ and $\mathcal{P}_{max}(\cdot)$) to $\tilde{\mathbf{U}}$:

$$\mathbf{SA}_{avg} = \mathcal{P}_{avg}(\tilde{\mathbf{U}}), \quad \mathbf{SA}_{max} = \mathcal{P}_{max}(\tilde{\mathbf{U}}), \quad (6)$$

where \mathbf{SA}_{avg} and \mathbf{SA}_{max} are the average and maximum pooled spatial feature descriptors. To allow information interaction among different spatial descriptors, we concatenate the spatially pooled features and use a convolution layer $\mathcal{F}^{2 \rightarrow N}(\cdot)$ to transform the pooled features (with 2 channels) into N spatial attention maps:

$$\widehat{\mathbf{SA}} = \mathcal{F}^{2 \rightarrow N}([\mathbf{SA}_{avg}; \mathbf{SA}_{max}]). \quad (7)$$

For each of the spatial attention maps, $\widehat{\mathbf{SA}}_i$, a sigmoid activation function is applied to obtain the individual spatial selection mask for each of the decomposed large kernels:

$$\widetilde{\mathbf{SA}}_i = \sigma(\widehat{\mathbf{SA}}_i), \quad (8)$$

where $\sigma(\cdot)$ denotes the sigmoid function. The feature maps from the sequence of decomposed large kernels are weighted by their corresponding spatial selection masks and then fused by a convolution layer $\mathcal{F}(\cdot)$ to obtain the attention feature \mathbf{S} :

$$\mathbf{S} = \mathcal{F}\left(\sum_{i=1}^N (\widetilde{\mathbf{SA}}_i \cdot \tilde{\mathbf{U}}_i)\right). \quad (9)$$

Table 4: Results of different methods for scene classification.

Model	#P ↓	UCM-82	AID-28	AID-55	NWPU-19	NWPU-28
RBFF [82]	6.3M	96.90	91.02	93.64	84.59	88.05
DFAGCN [83]	-	98.48	-	94.88	-	89.29
GBNet [84]	-	98.57	92.20	95.48	-	-
MSANet [85]	>44.5M	98.96	93.53	96.01	90.38	93.52
ViT-B [31]	86.0M	99.28	93.81	96.08	90.96	93.96
SCCov [86]	138.4M	99.05	93.12	96.10	89.30	92.10
MG-CAP [87]	138.4M	99.00	93.34	96.12	90.83	92.95
LSENet [88]	25.9M	99.78	94.41	96.36	92.23	93.34
IDCCP [89]	25.6M	99.05	94.80	96.95	91.55	93.76
F ² BRBM [90]	25.6M	99.58	96.05	96.97	92.74	94.87
EAM [91]	>44.5M	98.98	94.26	97.06	91.91	94.29
MBLANet [1]	-	99.64	95.60	97.14	92.32	94.66
GRMANet [92]	54.1M	99.19	95.43	97.39	93.19	94.72
KFBNet [4]	-	99.88	95.50	97.40	93.08	95.11
CTNet [32]	-	-	96.25	97.70	93.90	95.40
RSP-R50 [5]	25.6M	99.48	96.81	97.89	93.93	95.02
RSP-Swin [5]	28.3M	99.52	96.83	98.30	94.02	94.51
RSP-ViTAE [5]	19.3M	99.90	96.91	98.22	94.41	95.60
RVSA [6]	114.4M	-	<u>97.01</u>	98.50	93.92	95.66
MBENet [3]	-	99.81	96.00	<u>98.54</u>	92.50	95.58
FENet [2]	23.9M	<u>99.86</u>	96.45	98.60	92.91	95.39
★ LSKNet-T	4.3M	99.81	96.80	98.14	94.07	<u>95.75</u>
★ LSKNet-S	14.4M	99.81	97.05	98.22	<u>94.27</u>	95.83

The final output of the LSK module is the element-wise product between the input feature \mathbf{X} and \mathbf{S} , similarly in [64–66]:

$$\mathbf{Y} = \mathbf{X} \cdot \mathbf{S}. \quad (10)$$

Fig. 4 shows a detailed conceptual illustration of an LSK module where we intuitively demonstrate how the large selective kernel works by adaptively collecting the corresponding large receptive field for different objects.

4 Experiments

In this section, we report the experimental performance of our proposed model on remote sensing scene classification, object detection and semantic segmentation on a total of 11 datasets. In the main results, we adopt a 300-epoch backbone pretraining strategy on the Imagenet-1K [93] to pursue higher accuracy, similarly to [8, 10, 40], except for scene classification, we pretrain the models on the millionAID [35] dataset for 300 epochs. In the ablation study, we instead adopt a 100-epoch backbone pretraining strategy on the Imagenet-1K for experimental efficiency. The best score is indicated in **bold**, while the second-best

score is underlined. More details on experimental implementations (e.g. training schedule and data preprocessing) and result visualizations are available in Supplementary Materials.

4.1 Remote Sensing Classification

4.1.1 Classification Datasets

Mainstream of remote sensing classification research [1, 5, 90, 92] conducts experiments on the three standard scene recognition datasets including the UC Merced Land Use (UCM) [20] dataset, the Aerial Image Dataset (AID) [21], and the Image Scene Classification collected by Northwestern Polytechnical University (NWPU) [22].

UCM is a relatively small dataset which contains only 2,100 images and 21 categories, each category has 100 images. All images are in size of 256×256 .

AID contains 10,000 images of 30 categories, all images are in size of 600×600 .

NWPU is a relatively large dataset which contains 31,500 images and 45 categories, each category has 700 images. All images are in size of 256×256 .

Following the mainstream of remote sensing classification works [1, 5, 90, 92], we conduct experiments on five standard benchmarks,

Table 5: Comparison with SOTA methods on the **DOTA-v1.0** dataset with multi-scale training and testing. *: With EMA finetune similarly to the compared methods [94].

Method		Pre.	mAP \uparrow	#P \downarrow	FLOPs \downarrow	PL	BD	BR	GTF	SV	LV	SH	TC	BC	ST	SBF	RA	HA	SP	HC
<i>One-stage</i>																				
R3Det [8]	IN		76.47	41.9M	336G	89.80	83.77	48.11	66.77	78.76	83.27	87.84	90.82	85.38	85.51	65.57	62.68	67.53	78.56	72.62
CFA [95]	IN		76.67	-	-	89.08	83.20	54.37	66.87	81.23	80.96	87.17	90.21	84.32	86.09	52.34	69.94	75.52	80.76	67.96
DAFNe [96]	IN		76.95	-	-	89.40	<u>86.27</u>	53.70	60.51	<u>82.04</u>	81.17	88.66	90.37	83.81	87.27	53.93	69.38	75.61	81.26	70.86
SASM [97]	IN		79.17	-	-	89.54	85.94	57.73	78.41	79.78	84.19	89.25	90.87	58.80	87.27	63.82	67.81	78.67	79.35	69.37
AO2-DETR [98]	IN		79.22	74.3M	304G	89.95	84.52	56.90	74.83	80.86	83.47	88.47	90.87	86.12	88.55	63.21	65.09	79.09	82.88	73.46
S ² ANet [40]	IN		79.42	-	-	88.89	83.60	57.74	81.95	79.94	83.19	89.11	90.78	84.87	87.81	70.30	68.25	78.30	77.01	69.58
R3Det-GWD [9]	IN		80.23	41.9M	336G	89.66	84.99	59.26	82.19	78.97	84.83	87.70	90.21	86.54	86.85	73.47	67.77	76.92	79.22	74.92
RTMDet-R [94]	IN		80.54	52.3M	205G	88.36	84.96	57.33	80.46	80.58	84.88	88.08	90.90	86.32	87.57	69.29	70.61	78.63	80.97	79.24
R3Det-KLD [42]	IN		80.63	41.9M	336G	89.92	85.13	59.19	81.33	78.82	84.38	87.50	89.80	87.33	87.00	72.57	71.35	77.12	79.34	<u>78.68</u>
RTMDet-R [94]	CO		81.33	52.3M	205G	88.01	86.17	58.54	82.44	81.30	84.82	88.71	90.89	88.77	87.37	71.96	71.18	81.23	81.40	<u>77.13</u>
<i>Two-stage</i>																				
SCRDet [99]	IN		72.61	-	-	<u>89.98</u>	80.65	52.09	68.36	68.36	60.32	72.41	90.85	87.94	86.86	65.02	66.68	66.25	68.24	65.21
RoI Trans. [39]	IN		74.61	55.1M	200G	88.65	82.60	52.53	70.87	77.93	76.67	86.87	90.71	83.83	82.51	53.95	67.61	74.67	68.75	61.03
G.V. [11]	IN		75.02	41.1M	198G	89.64	85.00	52.26	77.34	73.01	73.14	86.82	90.74	79.02	86.81	59.55	70.91	72.94	70.86	57.32
CenterMap [100]	IN		76.03	41.1M	198G	89.83	84.41	54.60	70.25	77.66	78.32	87.19	90.66	84.89	85.27	56.46	69.23	74.13	71.56	66.06
CSL [101]	IN		76.17	37.4M	236G	90.25	85.53	54.64	75.31	70.44	73.51	77.62	90.84	86.15	86.69	69.60	68.04	73.83	71.10	68.93
ReDet [7]	IN		80.10	-	-	88.81	82.48	60.83	80.82	78.34	86.06	88.31	90.87	88.77	87.03	68.65	66.90	79.26	79.71	74.67
DODet [102]	IN		80.62	-	-	89.96	85.52	58.01	81.22	78.71	85.46	88.59	90.89	87.12	87.80	70.50	71.54	82.06	77.43	74.47
AOPG [103]	IN		80.66	-	-	89.88	85.57	60.90	81.51	78.70	85.29	<u>88.85</u>	90.89	87.60	87.65	71.66	68.69	82.31	77.32	73.10
O-RCNN [10]	IN		80.87	41.1M	199G	89.84	85.43	61.09	79.82	79.71	85.35	88.82	90.88	86.68	87.73	72.21	70.80	<u>82.42</u>	78.18	74.11
KFloU [104]	IN		80.93	58.8M	206G	89.44	84.41	<u>62.22</u>	82.51	80.10	<u>86.07</u>	88.68	90.90	87.32	<u>88.38</u>	<u>72.80</u>	<u>71.95</u>	78.96	74.95	75.27
RVSA [6]	MA		81.24	114.4M	414G	88.97	85.76	61.46	81.27	79.98	85.31	88.30	90.84	85.06	87.50	66.77	73.11	84.75	81.88	77.58
* LSKNet-T	IN		<u>81.37</u>	21.0M	124G	89.14	84.90	61.78	<u>83.50</u>	81.54	85.87	88.64	90.89	88.02	87.31	71.55	70.74	78.66	79.81	78.16
* LSKNet-S	IN		<u>81.64</u>	31.0M	161G	89.57	86.34	63.13	83.67	82.20	86.10	88.66	90.89	88.41	87.42	71.72	69.58	78.88	<u>81.77</u>	76.52
* LSKNet-S*	IN		81.85	31.0M	161G	89.69	85.70	61.47	83.23	81.37	86.05	88.64	90.88	88.49	87.40	71.67	71.35	79.19	<u>81.77</u>	80.86

i.e. UCM-82, AID-28, AID-55, NWPU-19, and NWPU-28.

4.1.2 Classification Results

The classification results of the compared methods are presented in Tab. 4. We compared our proposed LSKNets with 21 other state-of-the-art methods for remote sensing scene classification. Without any tricks such as feature ensembles in MBENet [3] and FENet [2], our vanilla lightweight models, LSKNet-T and LSKNet-S, delivered competitive performance across multiple datasets. These results exhibit promising performance, showcasing their effectiveness for accurate scene classification across diverse scenarios and the potential for feature extraction as a backbone.

4.2 Oriented Object Detection and SAR Object Detection

4.2.1 Object Detection Datasets

To evaluate the applicability of our proposed model for remote sensing detection tasks, we conducted experiments on 4 demanding datasets. These included 3 well-established oriented object detection datasets: HRSC2016 [29], DOTA-v1.0 [28], and FAIR1M-v1.0 [30], and a highly

intricate and challenging synthetic aperture radar (SAR) dataset, SAR-Aircraft [23].

DOTA-v1.0 [28] consists of 2,806 remote sensing images. It contains 188,282 instances of 15 categories: Plane (PL), Baseball diamond (BD), Bridge (BR), Ground track field (GTF), Small vehicle (SV), Large vehicle (LV), Ship (SH), Tennis court (TC), Basketball court (BC), Storage tank (ST), Soccer-ball field (SBF), Roundabout (RA), Harbor (HA), Swimming pool (SP), and Helicopter (HC).

HRSC2016 [29] is a high-resolution remote sensing dataset which is collected for ship detection. It consists of 1,061 images which contain 2,976 instances of ships.

FAIR1M-v1.0 [30] is a recently published remote sensing dataset that consists of 15,266 high-resolution images and more than 1 million instances. It contains 5 categories and 37 sub-categories objects.

The SAR-Aircraft dataset [23] is a recently published remote sensing dataset specifically collected for the SAR modality object detection. Different from the above 3 datasets which are in RGB modality, SAR datasets are in grayscale. It encompasses 7 distinct categories, namely A220, A320/321, A330, ARJ21, Boeing737, Boeing787, and other. The dataset comprises a training set of

Table 6: Comparison with SOTA methods on the **FAIR1M-v1.0** dataset. *: Results are referenced from FAIR1M paper [30].

Model	G. V.* [11]	RetinaNet* [105]	C-RCNN* [106]	F-RCNN* [107]	RoI Trans.* [39]	O-RCNN [10]	LSKNet-T	LSKNet-S
mAP(%)	29.92	30.67	31.18	32.12	35.29	45.60	<u>46.93</u>	47.87

Table 7: Comparison with SOTA methods on **HRSC2016**. mAP (07/12): VOC 2007 [109]/2012 [110] metrics.

Method	Pre.	mAP(07)	mAP(12)	#P	FLOPs
DRN [41]	IN	-	92.70	-	-
CenterMap [100]	IN	-	92.80	41.1M	198G
RoI Trans. [39]	IN	86.20	-	55.1M	200G
G. V. [11]	IN	88.20	-	41.1M	198G
R3Det [8]	IN	89.26	96.01	41.9M	336G
DAL [108]	IN	89.77	-	36.4M	216G
GWD [9]	IN	89.85	97.37	47.4M	456G
S ² ANet [40]	IN	90.17	95.01	38.6M	198G
AOPG [103]	IN	90.34	96.22	-	-
ReDet [7]	IN	90.46	97.63	31.6M	-
O-RCNN [10]	IN	90.50	97.60	41.1M	199G
RTMDet [94]	CO	<u>90.60</u>	97.10	52.3M	205G
* LSKNet-T	IN	90.54	<u>98.13</u>	21.0M	124G
* LSKNet-S	IN	90.65	98.46	<u>31.0M</u>	<u>161G</u>

Table 8: The mAP results on the test set for the **SAR-Aircraft** dataset.

RetinaNet [105] 2x	#P	mAP ₅₀	mAP ₇₅
ResNet-50 [111]	25.6M	0.469	0.324
PVT-Tiny [53]	13.2M	0.498	0.335
Res2Net-50 [112]	25.7M	0.528	0.339
Swin-T [113]	28.3M	0.586	0.346
ConvNeXt V2-N [114]	15.0M	0.589	0.350
VAN-B1 [64]	13.4M	0.603	0.375
* LSKNet-T	4.3M	0.582	0.354
* LSKNet-S	14.4M	0.624	0.387

Cascade Mask RCNN [115] 2x	#P	mAP ₅₀	mAP ₇₅
ResNet-50 [111]	25.6M	0.483	0.339
PVT-Tiny [53]	13.2M	0.502	0.344
Res2Net-50 [112]	25.7M	0.544	0.372
ConvNeXt V2-N [114]	15.0M	0.581	0.428
Swin-T [113]	28.3M	0.596	0.416
VAN-B1 [64]	13.4M	0.604	0.457
* LSKNet-T	4.3M	0.586	0.435
* LSKNet-S	14.4M	0.614	0.458

3,489 images and a test set of 879 images, totalling 16,463 instances of aircraft.

4.2.2 Detection Results

In our oriented object detection experiments, LSKNets are defaulting to be built within the Oriented RCNN [10] framework due to its compelling performance and efficiency.

Results on DOTA-v1.0. We compare our LSKNet with 20 state-of-the-art methods on the DOTA-v1.0 dataset, as reported in Tab. 5. Our LSKNet-T, LSKNet-S and LSKNet-S* achieve state-of-the-art with mAP of **81.37%**, **81.64%** and **81.85%** respectively. Notably, our high-performing LSKNet-S reaches an inference speed of **18.1** FPS on 1024x1024 images with a single RTX3090 GPU.

Results on HRSC2016. We evaluated the performance of our LSKNet against 12 state-of-the-art methods on the HRSC2016 dataset. The results presented in Tab. 7 demonstrate that our LSKNet-S outperforms all other methods with an mAP of **90.65%** and **98.46%** under the Pascal VOC 2007 [109] and VOC 2012 [110] metrics, respectively.

Results on FAIR1M-v1.0. We compare our LSKNet against 6 other models on the FAIR1M-v1.0 dataset, as shown in Tab. 6. The results reveal that our LSKNet-T and LSKNet-S perform exceptionally well, achieving state-of-the-art mAP scores of **46.93%** and **47.87%** respectively, surpassing all other models by a significant margin. Fine-grained category results can be found in Supplementary Materials.

Results on SAR-Aircraft. We evaluate the performance of our proposed LSKNets compared to 5 state-of-the-art backbone networks under Cascade Mask RCNN [115] and RetinaNet [105] detection frameworks. The results are shown in Tab. 8, which clearly shows that our proposed LSKNets provide a significant and substantial improvement in performance for SAR object detection.

Table 9: Quantitative comparison results on the Potsdam test set. OA: Overall Accuracy

Model	MeanF1 \uparrow	OA \uparrow	mIOU \uparrow
ERFNet [116]	85.8	84.5	76.2
DABNet [117]	88.3	86.7	79.6
BiSeNet [118]	89.8	88.2	81.7
EaNet [14]	90.6	88.7	83.4
MARESU-Net [47]	90.5	89.0	83.9
DANet [13]	88.9	89.1	80.3
SwiftNet [119]	91.0	89.3	83.8
FANet [15]	91.3	89.8	84.2
ShelfNet [120]	91.3	89.9	84.4
ABCNet [16]	92.7	91.3	86.5
Segmenter [121]	89.2	88.7	80.7
BANet [46]	92.5	91.0	86.3
SwinUpperNet [113]	92.2	90.9	85.8
UNetFormer [12]	92.8	91.3	86.8
* LSKNet-T	<u>92.9</u>	<u>91.7</u>	86.7
* LSKNet-S	93.1	92.0	87.2

Table 10: Quantitative comparison results on the Vaihingen test set. OA: Overall Accuracy

Model	MeanF1 \uparrow	OA \uparrow	mIOU \uparrow
PSPNet [122]	79.0	87.7	68.6
ERFNet [116]	78.9	85.8	69.1
DANet [13]	79.6	88.2	69.4
DABNet [117]	79.2	84.3	70.2
Segmenter [121]	84.1	88.1	73.6
BOTNet [123]	84.8	88.0	74.3
FANet [15]	85.4	88.9	75.6
BiSeNet [118]	84.3	87.1	75.8
DeepLabV3+ [124]	87.4	89.0	-
ShelfNet [120]	87.5	89.8	78.3
MARESU-Net [47]	87.7	90.1	78.6
EaNet [14]	87.7	89.7	78.7
SwiftNet [119]	88.3	90.2	79.6
ABCNet [16]	89.5	90.7	81.3
BANet [46]	89.6	90.5	81.4
UNetFormer [12]	90.4	91.0	82.7
* LSKNet-T	<u>91.7</u>	93.6	<u>84.9</u>
* LSKNet-S	91.8	93.6	85.1

4.3 Remote Sensing Semantic Segmentation

4.3.1 Segmentation Dataset

Following the mainstream segmentation research [12, 46], we assess the effectiveness of our proposed model in remote sensing segmentation by conducting evaluations on four standard datasets: Potsdam [24], Vaihingen [25], LoveDA [26] and UAVid [27] datasets.

Potsdam [24] is a high-resolution semantic segmentation dataset that consists of 38 high-resolution images. It is composed of 6 categories of semantics: impervious surface, building, low vegetation, tree, car, and one background category, clutter.

Vaihingen [25] is also a fine spatial resolution semantic segmentation dataset which consists of 33 high-resolution images. It has the same semantic categories as Potsdam.

LoveDA [26] is a multi-scale and complex remote sensing semantic segmentation dataset that contains 5,987 1024×1024 pixels images. Among these images, 2522 are allocated for training, 1669 for validation, and 1796 for online testing. The dataset consists of 7 categories of semantics: building, road, water, barren, forest, agriculture and background (Back.G.).

UAVid [27] is a high-resolution and complex Unmanned Aerial Vehicle (UAV) semantic segmentation dataset. It contains 200 training images, 70 validation images and 150 online testing images. The dataset is composed of 8 distinct categories: Clutter, Building, Road, Tree, Vegetation, Moving Car(Mo.Car), Static Car(St.Car), and Human.

4.3.2 Segmentation Results

In segmentation experiments, LSKNets are defaulting to be built within the UnetFormer [12] framework due to its compelling performance and open-source availability. We conducted a comprehensive comparison of our proposed models, LSKNet-T and LSKNet-S, against a multitude of recently proposed high-performance models on the four aforementioned datasets. Specifically, we compared our models to 14 models on the Potsdam dataset (Tab. 9), 16 models on the Vaihingen dataset (Tab. 10), 13 models on the LoveDA dataset (Tab. 11), and 16 models on the UAVid dataset (Tab. 12). Notably, our LSKNet-T and LSKNet-S models displayed exceptional performance, surpassing all other state-of-the-art methods across all datasets.

4.4 Ablation Study

In this section, we report ablation study results on the DOTA-v1.0 test set. The choice of the DOTA-v1.0 dataset for the ablation study is motivated by 2 factors. Firstly, object detection is

Table 11: Quantitative comparison results on the LoveDA test set.

Method	mIoU \uparrow	Back.G.	Building	Road	Water	Barren	Forest	Agriculture
Segmenter [121]	47.1	38.0	50.7	48.7	77.4	13.3	43.5	58.2
SegFormer [125]	47.4	43.1	52.3	55.0	70.7	10.7	43.2	56.8
DeepLabV3+ [124]	47.6	43.0	50.9	52.0	74.4	10.4	44.2	58.5
UNet [126]	47.6	43.1	52.7	52.8	73.0	10.3	43.1	59.9
UNet++ [127]	48.2	42.9	52.6	52.8	74.5	11.4	44.4	58.8
SemanticFPN [128]	48.2	42.9	51.5	53.4	74.7	11.2	44.6	58.7
FarSeg [129]	48.2	43.1	51.5	53.9	76.6	9.8	43.3	58.9
PSPNet [122]	48.3	44.4	52.1	53.5	76.5	9.7	44.1	57.9
FactSeg [130]	48.9	42.6	53.6	52.8	76.9	16.2	42.9	57.5
TransUNet [131]	48.9	43.0	56.1	53.7	78.0	9.3	44.9	56.9
BANet [46]	49.6	43.7	51.5	51.1	76.9	16.6	44.9	<u>62.5</u>
HRNet [132]	49.8	44.6	55.3	<u>57.4</u>	78.0	11.0	45.3	60.9
SwinUpperNet [113]	50.0	43.3	54.3	54.3	78.7	14.9	45.3	59.6
DC-Swin [133]	50.6	41.3	54.5	56.2	78.1	14.5	47.2	62.4
UNetFormer [12]	52.4	44.7	58.8	54.9	79.6	20.1	46.0	<u>62.5</u>
Hi-ResNet [134]	52.5	46.7	58.3	55.9	<u>80.1</u>	17.0	<u>46.7</u>	62.7
* LSKNet-T	<u>53.2</u>	46.4	<u>59.5</u>	57.1	79.9	<u>21.8</u>	46.6	61.4
* LSKNet-S	54.0	46.7	59.9	58.3	80.2	24.6	46.4	61.8

Table 12: Quantitative comparison results on the UAVid test set.

Method	mIoU \uparrow	Clutter	Building	Road	Tree	Vegetation	Mo.Car	St.Car	Human
MSD [27]	57.0	57.0	79.8	74.0	74.5	55.9	62.9	32.1	19.7
CANet [135]	63.5	66.0	86.6	62.1	79.3	78.1	47.8	68.3	19.9
DANet [13]	60.6	64.9	85.9	77.9	78.3	61.5	59.6	47.4	9.1
SwiftNet [119]	61.1	64.1	85.3	61.5	78.3	76.4	51.1	62.1	15.7
BiSeNet [118]	61.5	64.7	85.7	61.1	78.3	77.3	48.6	63.4	17.5
MANet [47]	62.6	64.5	85.4	77.8	77.0	60.3	67.2	53.6	14.9
ABCNet [16]	63.8	67.4	86.4	81.2	79.9	63.1	69.8	48.4	13.9
Segmenter [121]	58.7	64.2	84.4	79.8	76.1	57.6	59.2	34.5	14.2
SegFormer [125]	66.0	66.6	86.3	80.1	79.6	62.3	72.5	52.5	28.5
BANet [46]	64.6	66.7	85.4	80.7	78.9	62.1	69.3	52.8	21.0
BOTNet [123]	63.2	64.5	84.9	78.6	77.4	60.5	65.8	51.9	22.4
CoaT [136]	65.8	69.0	88.5	80.0	79.3	62.0	70.0	59.1	18.9
UNetFormer [12]	67.8	68.4	87.4	81.5	80.2	63.5	73.6	56.4	31.0
* LSKNet-T	<u>69.3</u>	69.6	<u>87.9</u>	<u>82.8</u>	<u>80.6</u>	64.8	77.3	60.2	<u>31.3</u>
* LSKNet-S	70.0	69.6	84.8	82.9	80.9	<u>65.5</u>	<u>76.8</u>	<u>64.9</u>	31.8

known to be a practical and challenging task, and the DOTA-v1.0 dataset provides a diverse and complex set of objects and scenes for evaluation. Secondly, the availability of numerous models allows for comprehensive comparisons, enabling a thorough assessment of the effectiveness of our proposed method. In ablation studies, we adopt the 100-epoch backbone pretraining schedule for experimental efficiency (Tab. 13, 14, 15, 16, 17).

Large Kernel Decomposition. Deciding on the number of kernels to decompose is a critical choice for the LSK module. We follow Eq. (1) to configure the decomposed kernels. The results of the ablation study on the number of large kernel decompositions, when the theoretical receptive

Table 13: The effects of the number of decomposed large kernels on the inference FPS and mAP, given the theoretical receptive field is 29. Decomposing the large kernel into two depth-wise kernels achieves the best performance of speed and accuracy.

(k, d) sequence	RF	Num.	FPS	mAP (%)
(29, 1)	29	1	18.6	80.66
(5, 1) \rightarrow (7, 4)	29	2	20.5	80.91
(3, 1) \rightarrow (5, 2) \rightarrow (7, 3)	29	3	19.2	80.77

field is fixed at 29, are shown in Tab. 13. It suggests that decomposing the large kernel into two

Table 14: The effectiveness of the key design components of the LSKNet when the large kernel is decomposed into a sequence of two depth-wise kernels. CS: channel selection); SS: spatial selection (**ours**). The LSKNet achieves the best performance when using a reasonably large receptive field with spatial selection.

(k_1, d_1)	(k_2, d_2)	Flow	CS	SS	RF	FPS	mAP
(3, 1)	(5, 2)	Series	-	-	11	22.1	80.80
(5, 1)	(7, 3)	Series	-	-	23	21.7	80.94
(5, 1)	(7, 4)	Series	-	-	29	20.5	80.91
(7, 1)	(9, 4)	Series	-	-	39	21.3	80.84
(3, 1)	(5, 1)	Parallel	✓	-	5	23.3	80.19 (SKNet[19])
(5, 1)	(7, 3)	Series	✓	-	23	19.6	80.57 (LSKNet-CS)
(5, 1)	(7, 3)	Series	-	✓	23	20.7	81.31 (LSKNet)

Table 15: Ablation study on the effectiveness of the maximum and average pooling in spatial selection of our proposed LSK module. The best result is obtained when using both.

Max.	Pooling		FPS	mAP (%)
	Max.	Avg.		
✓			20.7	81.23
	✓		20.7	81.12
✓	✓	✓	20.7	81.31

Table 16: Comparison of LSKNet-T and ResNet-18 as backbones with different detection frameworks on DOTA-v1.0. The lightweight LSKNet-T achieves significantly higher mAP in various frameworks than ResNet-18.

Frameworks	ResNet-18	* LSKNet-T
ORCNN [10]	79.27	81.31 (+2.04)
RoI Trans. [39]	78.32	80.89 (+2.57)
S ² A-Net [40]	76.82	80.15 (+3.33)
R3Det [8]	74.16	78.39 (+4.23)
#P (backbone only)	11.2M	4.3M (-62%)
FLOPs (backbone only)	38.1G	19.1G (-50%)

depth-wise large kernels results in a good trade-off between speed and accuracy, achieving the best performance in terms of both FPS (frames per second) and mAP (mean average precision).

Kernel Receptive Field Size. Based on our evaluations presented in Tab. 13, we find that decomposing the large kernel into two depth-wise kernels in **series** is optimal. Furthermore, Tab. 14 shows that excessively small or large receptive fields can hinder the performance of the LSKNet,

Table 17: Comparison on LSKNet-S and other (large kernel/selective attention) backbones under O-RCNN [10] framework on DOTA-v1.0, except that the Prev Best is under RTMDet [94] framework. Our LSKNet achieves the best mAP under similar complexity budgets.

Group	Model (backbone only)	#P	FLOPs	mAP
Baseline	ResNet-18	11.2M	38.1G	79.27
Large Kernel	VAN-B1 [64]	13.4M	52.7G	81.15
	ConvNeXt V2-N [114]	15.0M	51.2G	80.81
	MSCAN-S [65]	13.1M	45.0G	81.12
Selective Attention	SKNet-26 [19]	14.5M	58.5G	80.67
	ResNeSt-14 [44]	8.6M	57.9G	79.51
	SCNet-18 [45]	14.0M	50.7G	79.69
Ours	* LSKNet-S	14.4M	54.4G	81.48
Prev Best	CSPNeXt [94]	26.1M	87.6G	81.33

and a receptive field size of approximately 23 is determined to be the most effective.

Comparison with SKNet and Different Attention Selection Types. There are two key distinctions between SKNet and LSKNet. Firstly, the proposed selective mechanism relies on explicit feature flow through a **series** of large kernels via decomposition, which deviates from the approach taken by most existing attention-based methods. In contrast, SKNet employs **parallel** decomposition. Secondly, LSKNet adaptively aggregates information across large kernels in the spatial dimension, instead of the channel dimension utilized in SKNet or LSKNet-CS. This design is more intuitive and effective for remote sensing tasks, as channel-wise selection fails to capture the spatial variance of different targets across the image space. Our experiments in Tab. 14 also suggest that, in detection tasks, spatial information plays a more critical role. A comprehensive conceptual comparison of the module architectures of SKNet, LSKNet, and LSKNet-CS (channel selection version) is presented in Supplementary Materials.

Pooling Layers in Spatial Selection. We conduct experiments to determine the optimal pooling layers for spatial selection, as reported in Tab. 15. The results suggest that using both max and average pooling in the spatial selection component of our LSK module provides the best performance without sacrificing inference speed.

Performance of LSKNet backbone under different detection frameworks. To validate




Fig. 5: Eigen-CAM visualization of Oriented RCNN detection framework with ResNet-50 and LSKNet-S. Our proposed LSKNet can model a much longer range of context information, leading to better performance in various hard cases.

the generality and effectiveness of our proposed LSKNet backbone, we evaluate its performance under various remote sensing detection frameworks, including two-stage frameworks ORCNN [10] and RoI Transformer [39] as well as one-stage frameworks S²A-Net [40] and R3Det [8]. The results in Tab. 16 show that our proposed LSKNet-T backbone significantly improves detection performance compared to ResNet-18, while using only 38% of its parameters and with 50% fewer FLOPs. These findings underscore the lightweight yet powerful generality nature of the proposed LSKNet backbone.

Comparison with Other Large Kernel/Selective Attention Backbones. We also compare our LSKNet with 6 popular high-performance backbone models with large kernels or selective attention. As shown in Tab. 17, under similar model sizes and complexity budgets, our LSKNet outperforms all other models on the DOTA-v1.0 dataset.

5 Analysis

We perform analysis specifically focused on the object detection task due to the significance of instance-level information in understanding the overall behaviour of the model.

Detection Results Visualization. Visualization examples of detection results and Eigen-CAM [137] are shown in Fig. 5. LSKNet can capture much more context information relevant to the detected targets, leading to better performance in various hard cases, which justifies our *prior 1*).

Relative Context Range for Different Objects. To investigate the relative range of receptive field for each object category, we define R_c as the *Ratio of Expected Selective RF Area and GT Bounding Box Area* for category c :

$$R_c = \frac{\sum_{i=1}^{I_c} A_i/B_i}{I_c}, \quad (11)$$

$$A_i = \sum_{d=1}^D \sum_{n=1}^N |\widetilde{\mathbf{S}}\mathbf{A}_n^d \cdot RF_n|, \quad B_i = \sum_{j=1}^{J_i} Area(GT_j), \quad (12)$$

where I_c is the number of images that contain the object category c only. The A_i is the sum of spatial selection activation in all LSK blocks for input image i , where D is the number of blocks in an LSKNet, and N is the number of decomposed large kernels in an LSK module. B_i is the total pixel area of all J_i annotated oriented object bounding boxes (GT). We plot the normalized R_c in Fig. 6 which represents the relative range of

context required for different object categories for a better view.

The results suggest that the Bridge category stands out as requiring a greater amount of additional contextual information compared to other categories, primarily due to its similarity in features with roads and the necessity of contextual clues to ascertain whether it is enveloped by water. Conversely, the Court categories, such as Soccer-ball-field, necessitate minimal contextual information owing to their distinctive textural attributes, specifically the court boundary lines. It aligns with our knowledge and further supports *prior 2*) that the relative range of contextual information required for different object categories varies greatly.

Kernel Selection Behaviour. We further investigate the kernel selection behaviour in our LSKNet. For object category c , the *Kernel Selection Difference* ΔA_c (i.e., larger kernel selection - smaller kernel selection) of an LSKNet-T block is defined as:

$$\Delta A_c = |\widetilde{\mathbf{SA}}_{larger} - \widetilde{\mathbf{SA}}_{smaller}|. \quad (13)$$

We demonstrate the normalized ΔA_c over all images for three typical categories: Bridge, Roundabout and Soccer-ball-field and for each LSKNet-T block in Fig. 7. As expected, the participation of larger kernels of all blocks for Bridge is higher than that of Roundabout, and Roundabout is higher than Soccer-ball-field. This aligns with the common sense that Soccer-ball-field indeed does not require a large amount of context, since its own texture characteristics are already sufficiently distinct and discriminatory.

We also surprisingly discover another selection pattern of LSKNet across network depth: LSKNet usually utilizes larger kernels in its shallow layers and smaller kernels in higher levels. This indicates that networks tend to quickly focus on capturing information from large receptive fields in low-level layers so that higher-level semantics can contain sufficient receptive fields for better discrimination.

Spatial Activation Visualisations. Spatial activation map examples for more object categories in DOTA-v1.0 are shown in Fig. 8, where the activation map is obtained from Eq. (8) (i.e., the spatial activation) of our well-trained LSKNet model. The object categories are arranged in decreasing order from top left to bottom right

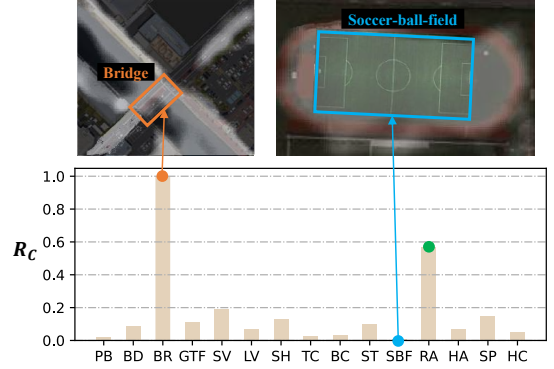


Fig. 6: Normalised Ratio R_c of Expected Selective RF Area and GT Bounding Box Area for object categories in DOTA-v1.0. The relative range of context required for different object categories varies a lot. Examples of Bridge and Soccer-ball-field are given, where the visualized receptive field is obtained from Eq. (8) (i.e., the spatial activation) of our well-trained LSKNet model.

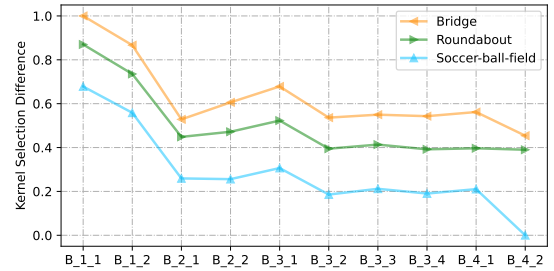


Fig. 7: Normalised Kernel Selection Difference in the LSKNet-T blocks for Bridge, Roundabout and Soccer-ball-field. $B_{i,j}$ represents the j -th LSK block in stage i . A greater value is indicative of a dependence on a broader context.

based on the *Ratio of Expected Selective RF Area and GT Bounding Box Area* as illustrated in Fig. 6. The spatial activation visualization results also demonstrate that the model’s behaviour aligns with our proposed two priors and the above analysis, which in turn verifies the effectiveness of the proposed mechanism.

6 Conclusion

In this paper, we propose the lightweight Large Selective Kernel Network (LSKNet) as a novel




Fig. 8: Receptive field activation for more object categories in DOTA-v1.0, where the activation map is obtained from the Eq. (8) (i.e., the spatial activation) of our well-trained LSKNet model.

approach for tackling downstream tasks in remote sensing images, such as scene classification, object detection, and semantic segmentation. LSKNet is specifically designed to leverage the inherent characteristics of remote sensing images: the need for a wider and adaptable contextual understanding. By adapting a large spatial receptive field, LSKNet can effectively capture and model diverse contextual nuances exhibited by different object types in remote sensing images. Extensive experiments demonstrate that our proposed lightweight model achieves state-of-the-art performance on competitive remote sensing benchmarks. The comprehensive analysis conducted throughout the paper validates the effectiveness and significance of our proposed lightweight model.

Acknowledgement

This research was supported by the Young Scientists Fund of the National Natural Science Foundation of China (Grant NO. 62206134, 62176130, 62225604, 62301261), the Fundamental Research Funds for the Central Universities (Nankai University, 070-63233084, 070-63233089), the Tianjin Key Lab of VCIP. Computation is supported by the Supercomputing Center of Nankai University, and the China Postdoctoral Science Foundation (NO. 2021M701727).

Data Availability Statement

Data publicly available in a repository:

The Imagenet dataset is available at <https://www.image-net.org/>

The UCM dataset is available at <http://weegeee.vision.ucmerced.edu/datasets/landuse.html>

The AID dataset is available at <https://captain-whu.github.io/AID/>

The NWPU dataset is available at <https://www.tensorflow.org/datasets/catalog/resisc45>

The MillionAID dataset is available at <https://captain-whu.github.io/DiRS/>

The DOTA dataset is available at <https://captain-whu.github.io/DOTA/dataset.html>

The FAIR1M-v1.0 dataset is available at <https://www.gaofen-challenge.com/benchmark>

SAR-Aircraft dataset is available at: https://radars.ac.cn/web/data/getData?dataType=SARDataset_en

The Potsdam and Vaihingen datasets are available at <https://www.isprs.org/education/benchmarks/UrbanSemLab/default.aspx>

The LoveDA dataset is available at <https://codalab.lisn.upsaclay.fr/competitions/421>

The UAVid dataset is available at <https://uavid.nl/>

References

- [1] Chen, S.-B., Wei, Q.-S., Wang, W.-Z., Tang, J., Luo, B., Wang, Z.-Y.: Remote sensing scene classification via multi-branch local attention network. *TIP* (2022)
- [2] Zhao, Q., Lyu, S., Li, Y., Ma, Y., Chen, L.: Mgml: Multigranularity multilevel feature ensemble network for remote sensing scene classification. *IEEE Transactions on Neural Networks and Learning Systems* (2022)
- [3] Zhao, Q., Ma, Y., Lyu, S., Chen, L.: Embedded self-distillation in compact multibranch ensemble network for remote sensing scene classification. *TGRS* (2022)
- [4] Li, F., Feng, R., Han, W., Wang, L.: High-resolution remote sensing image scene classification via key filter bank based on convolutional neural network. *TGRS* (2020)
- [5] Wang, D., Zhang, J., Du, B., Xia, G.-S., Tao, D.: An empirical study of remote sensing pretraining. *TGRS* (2022)
- [6] Wang, D., Zhang, Q., Xu, Y., Zhang, J., Du, B., Tao, D., Zhang, L.: Advancing plain vision transformer towards remote sensing foundation model. *TGRS* (2022)
- [7] Han, J., Ding, J., Xue, N., Xia, G.-S.: ReDet: A rotation-equivariant detector for aerial object detection. In: *CVPR* (2021)
- [8] Yang, X., Liu, Q., Yan, J., Li, A.: R3Det: Refined single-stage detector with feature refinement for rotating object. *CoRR* (2019)
- [9] Yang, X., Yan, J., Ming, Q., Wang, W., Zhang, X., Tian, Q.: Rethinking rotated object detection with Gaussian Wasserstein distance loss. In: *ICML* (2021)
- [10] Xie, X., Cheng, G., Wang, J., Yao, X., Han, J.: Oriented R-CNN for object detection. In: *ICCV* (2021)
- [11] Xu, Y., Fu, M., Wang, Q., Wang, Y., Chen, K., Xia, G.-S., Bai, X.: Gliding vertex on the horizontal bounding box for multi-oriented object detection. *TPAMI* (2021)
- [12] Wang, L., Li, R., Zhang, C., Fang, S., Duan, C., Meng, X., Atkinson, P.M.: UNetFormer: A UNet-like transformer for efficient semantic segmentation of remote sensing urban scene imagery. *ISPRS Journal of Photogrammetry and Remote Sensing* (2022)
- [13] Fu, J., Liu, J., Tian, H., Li, Y., Bao, Y., Fang, Z., Lu, H.: Dual attention network for scene segmentation. In: *CVPR* (2019)
- [14] Zheng, X., Huan, L., Xia, G.-S., Gong, J.: Parsing very high resolution urban scene images by learning deep convnets with edge-aware loss. *ISPRS Journal of Photogrammetry and Remote Sensing* (2020)
- [15] Hu, P., Perazzi, F., Heilbron, F.C., Wang, O., Lin, Z., Saenko, K., Sclaroff, S.: Real-time semantic segmentation with fast attention. *IEEE Robotics and Automation Letters* (2020)
- [16] Li, R., Zheng, S., Zhang, C., Duan, C., Wang, L., Atkinson, P.M.: ABCNet: Attentive bilateral contextual network for efficient semantic segmentation of fine-resolution remotely sensed imagery. *ISPRS Journal of Photogrammetry and Remote Sensing* (2021)
- [17] Chen, Y., Yuan, X., Wu, R., Wang, J., Hou, Q., Cheng, M.-M.: YOLO-MS: Rethinking multi-scale representation learning for real-time object detection. *arXiv* (2023)
- [18] Li, Y., Hou, Q., Zheng, Z., Cheng, M.-M., Yang, J., Li, X.: Large selective kernel network for remote sensing object detection. In: *ICCV* (2023)
- [19] Li, X., Wang, W., Hu, X., Yang, J.: Selective kernel networks. In: *CVPR* (2019)
- [20] Yang, Y., Newsam, S.: Bag-of-visual-words and spatial extensions for land-use classification. In: *Proceedings of the International Conference on Advances in Geographic Information Systems* (2010)

- [21] Xia, G.-S., Hu, J., Hu, F., Shi, B., Bai, X., Zhong, Y., Zhang, L., Lu, X.: AID: A benchmark data set for performance evaluation of aerial scene classification. *TGRS* (2017)
- [22] Cheng, G., Han, J., Lu, X.: Remote sensing image scene classification: Benchmark and state of the art. *Proceedings of the IEEE* (2017)
- [23] Zhirui, W., Sun, X.: SAR-AIRcraft-1.0: High-resolution SAR Aircraft Detection and Recognition Dataset. https://radars.ac.cn/web/data/getData?dataType=SARDataset_en (2023)
- [24] Photogrammetry, T.I.S., (ISPRS), R.S.: 2D Semantic Labeling Contest - Potsdam. <https://www.isprs.org/education/benchmarks/UrbanSemLab/2d-sem-label-potsdam.aspx> (2022)
- [25] ISPRS: 2D Semantic Labeling - Vaihingen. <https://www.isprs.org/education/benchmarks/UrbanSemLab/2d-sem-label-vaihingen.aspx> (2022)
- [26] Wang, J., Zheng, Z., Ma, A., Lu, X., Zhong, Y.: LoveDA: A remote sensing land-cover dataset for domain adaptive semantic segmentation. *arXiv* (2021)
- [27] Lyu, Y., Vosselman, G., Xia, G.-S., Yilmaz, A., Yang, M.Y.: UAVid: A semantic segmentation dataset for uav imagery. *ISPRS Journal of Photogrammetry and Remote Sensing* (2020)
- [28] Xia, G.-S., Bai, X., Ding, J., Zhu, Z., Belongie, S., Luo, J., Datcu, M., Pelillo, M., Zhang, L.: DOTA: A large-scale dataset for object detection in aerial images. In: *CVPR* (2018)
- [29] Liu, Z., Wang, H., Weng, L., Yang, Y.: Ship rotated bounding box space for ship extraction from high-resolution optical satellite images with complex backgrounds. *TGRS Letters* (2016)
- [30] Sun, X., Wang, P., Yan, Z., Xu, F., Wang, R., Diao, W., Chen, J., Li, J., Feng, Y., Xu, T., Weinmann, M., Hinz, S., Wang, C., Fu, K.: FAIR1M: A benchmark dataset for fine-grained object recognition in high-resolution remote sensing imagery. *ISPRS Journal of Photogrammetry and Remote Sensing* (2022)
- [31] Dosovitskiy, A., Beyer, L., Kolesnikov, A., Weissenborn, D., Zhai, X., Unterthiner, T., Dehghani, M., Minderer, M., Heigold, G., Gelly, S., Uszkoreit, J., Houlsby, N.: An image is worth 16x16 words: Transformers for image recognition at scale. In: *ICLR* (2021)
- [32] Deng, P., Xu, K., Huang, H.: When CNNs meet vision transformer: A joint framework for remote sensing scene classification. *TGRS Letters* (2022)
- [33] Bazi, Y., Bashmal, L., Rahhal, M.M.A., Dayil, R.A., Ajlan, N.A.: Vision transformers for remote sensing image classification. *Remote Sensing* (2021)
- [34] Zhang, Q., Xu, Y., Zhang, J., Tao, D.: Vitaev2: Vision transformer advanced by exploring inductive bias for image recognition and beyond. *IJCV* (2023)
- [35] Long, Y., Xia, G.-S., Li, S., Yang, W., Yang, M.Y., Zhu, X.X., Zhang, L., Li, D.: On creating benchmark dataset for aerial image interpretation: Reviews, guidances, and million-aid. *IEEE Journal of Selected Topics in Applied Earth Observations and Remote Sensing* (2021)
- [36] Zaidi, S.S.A., Ansari, M.S., Aslam, A., Kanwal, N., Asghar, M., Lee, B.: A survey of modern deep learning based object detection models. *Digital Signal Processing* (2022)
- [37] Mei, J., Zheng, Y.-B., Cheng, M.-M.: D2ANet: Difference-aware attention network for multi-level change detection from satellite imagery. *Computational Visual Media* (2023)
- [38] Sun, X., Tian, Y., Lu, W., Wang, P., Niu,

- R., Yu, H., Fu, K.: From single- to multi-modal remote sensing imagery interpretation: a survey and taxonomy. *Science China Information Sciences* (2023)
- [39] Ding, J., Xue, N., Long, Y., Xia, G.-S., Lu, Q.: Learning RoI transformer for oriented object detection in aerial images. In: *CVPR* (2019)
- [40] Han, J., Ding, J., Li, J., Xia, G.-S.: Align deep features for oriented object detection. *TGRS* (2020)
- [41] Pan, X., Ren, Y., Sheng, K., Dong, W., Yuan, H., Guo, X., Ma, C., Xu, C.: Dynamic refinement network for oriented and densely packed object detection. In: *CVPR* (2020)
- [42] Yang, X., Yang, X., Yang, J., Ming, Q., Wang, W., Tian, Q., Yan, J.: Learning high-precision bounding box for rotated object detection via Kullback-Leibler divergence. In: *NeurIPS* (2021)
- [43] Zheng, Z., Ye, R., Hou, Q., Ren, D., Wang, P., Zuo, W., Cheng, M.-M.: Localization distillation for object detection. *TPAMI* (2023)
- [44] Zhang, H., Wu, C., Zhang, Z., Zhu, Y., Lin, H., Zhang, Z., Sun, Y., He, T., Mueller, J., Manmatha, R., Li, M., Smola, A.: ResNeSt: Split-attention networks. In: *CVPRW* (2022)
- [45] Liu, J.-J., Hou, Q., Cheng, M.-M., Wang, C., Feng, J.: Improving convolutional networks with self-calibrated convolutions. In: *CVPR* (2020)
- [46] Wang, L., Li, R., Wang, D., Duan, C., Wang, T., Meng, X.: Transformer meets convolution: A bilateral awareness network for semantic segmentation of very fine resolution urban scene images. *Remote Sensing* (2021)
- [47] Li, R., Zheng, S., Zhang, C., Duan, C., Su, J., Wang, L., Atkinson, P.M.: Multiattention network for semantic segmentation of fine-resolution remote sensing images. *TGRS* (2021)
- [48] Vaswani, A., Shazeer, N., Parmar, N., Uszkoreit, J., Jones, L., Gomez, A.N., Kaiser, L., Polosukhin, I.: Attention is all you need. *NeurIPS* (2017)
- [49] Liu, Z., Lin, Y., Cao, Y., Hu, H., Wei, Y., Zhang, Z., Lin, S., Guo, B.: Swin transformer: Hierarchical vision transformer using shifted windows. In: *ICCV* (2021)
- [50] Zhang, C., Wang, L., Cheng, S., Li, Y.: SwinSUNet: Pure transformer network for remote sensing image change detection. *TGRS* (2022)
- [51] Panboonyuen, T., Jitkajornwanich, K., Lawawirojwong, S., Srestasathien, P., Vateekul, P.: Transformer-based decoder designs for semantic segmentation on remotely sensed images. *Remote Sensing* (2021)
- [52] Wang, X., Chen, G., Qian, G., Gao, P., Wei, X.-Y., Wang, Y., Tian, Y., Gao, W.: Large-scale multi-modal pre-trained models: A comprehensive survey. *Machine Intelligence Research* (2023)
- [53] Wang, W., Xie, E., Li, X., Fan, D.-P., Song, K., Liang, D., Lu, T., Luo, P., Shao, L.: Pyramid vision transformer: A versatile backbone for dense prediction without convolutions. In: *ICCV* (2021)
- [54] Wu, Y.-H., Liu, Y., Zhan, X., Cheng, M.-M.: P2T: Pyramid pooling transformer for scene understanding. *TPAMI* (2022)
- [55] Ranftl, R., Bochkovskiy, A., Koltun, V.: Vision transformers for dense prediction. In: *ICCV* (2021)
- [56] Yan, H., Li, Z., Li, W., Wang, C., Wu, M., Zhang, C.: ConTNet: Why not use convolution and transformer at the same time? *CoRR* (2021)
- [57] Zheng, S., Lu, J., Zhao, H., Zhu, X., Luo, Z., Wang, Y., Fu, Y., Feng, J., Xiang, T., Torr, P.H.S., Zhang, L.: Rethinking

- semantic segmentation from a sequence-to-sequence perspective with transformers. In: CVPR (2021)
- [58] Luo, W., Li, Y., Urtasun, R., Zemel, R.: Understanding the effective receptive field in deep convolutional neural networks. In: NeurIPS (2016)
- [59] Fan, D.-P., Ji, G.-P., Xu, P., Cheng, M.-M., Sakaridis, C., Gool, L.V.: Advances in deep concealed scene understanding. *Visual Intelligence* (2023)
- [60] Liu, Z., Mao, H., Wu, C.-Y., Feichtenhofer, C., Darrell, T., Xie, S.: A convnet for the 2020s. In: CVPR (2022)
- [61] Ding, X., Zhang, X., Han, J., Ding, G.: Scaling up your kernels to 31x31: Revisiting large kernel design in CNNs. In: CVPR (2022)
- [62] Liu, S., Chen, T., Chen, X., Chen, X., Xiao, Q., Wu, B., Pechenizkiy, M., Mocanu, D., Wang, Z.: More convnets in the 2020s: Scaling up kernels beyond 51x51 using sparsity. *ArXiv* (2022)
- [63] Gao, S., Li, Z.-Y., Han, Q., Cheng, M.-M., Wang, L.: RF-Next: Efficient receptive field search for convolutional neural networks. *TPAMI* (2023)
- [64] Guo, M.-H., Lu, C., Liu, Z.-N., Cheng, M.-M., Hu, S.: Visual attention network. *Computational Visual Media* (2022)
- [65] Guo, M.-H., Lu, C.-Z., Hou, Q., Liu, Z.-N., Cheng, M.-M., Hu, S.-M.: SegNeXt: Rethinking convolutional attention design for semantic segmentation. In: NeurIPS (2022)
- [66] Hou, Q., Lu, C.-Z., Cheng, M.-M., Feng, J.: Conv2Former: A simple transformer-style ConvNet for visual recognition. *ArXiv* (2022)
- [67] Guo, M.-H., Xu, T., Liu, J.-J., Liu, Z.-N., Jiang, P.-T., Mu, T.-J., Zhang, S.-H., Martin, R., Cheng, M.-M., Hu, S.-M.: Attention mechanisms in computer vision: A survey. *Computational Visual Media* (2021)
- [68] Hu, J., Shen, L., Sun, G.: Squeeze-and-excitation networks. In: CVPR (2018)
- [69] Hu, J., Shen, L., Albanie, S., Sun, G., Vedaldi, A.: Gather-Excite: Exploiting feature context in convolutional neural networks. In: NeurIPS (2018)
- [70] Cao, Y., Xu, J., Lin, S., Wei, F., Hu, H.: GCNet: Non-local networks meet squeeze-excitation networks and beyond. In: ICCVW (2019)
- [71] Li, Y., Li, X., Yang, J.: Spatial group-wise enhance: Enhancing semantic feature learning in cnn. In: ACCV (2022)
- [72] Woo, S., Park, J., Lee, J.-Y., Kweon, I.S.: CBAM: Convolutional block attention module. In: ECCV (2018)
- [73] Park, J., Woo, S., Lee, J.-Y., Kweon, I.-S.: BAM: Bottleneck attention module. In: British Machine Vision Conference (2018)
- [74] Yang, B., Bender, G., Le, Q.V., Ngiam, J.: CondConv: Conditionally parameterized convolutions for efficient inference. *NeurIPS* (2019)
- [75] Chen, Y., Dai, X., Liu, M., Chen, D., Yuan, L., Liu, Z.: Dynamic convolution: Attention over convolution kernels. In: CVPR (2020)
- [76] Zhu, X., Hu, H., Lin, S., Dai, J.: Deformable convnets v2: More deformable, better results. In: CVPR (2019)
- [77] Dai, J., Qi, H., Xiong, Y., Li, Y., Zhang, G., Hu, H., Wei, Y.: Deformable convolutional networks. In: ICCV (2017)
- [78] Liu, Z., Mao, H., Wu, C.-Y., Feichtenhofer, C., Darrell, T., Xie, S.: A convnet for the 2020s. In: CVPR (2022)
- [79] Yu, W., Luo, M., Zhou, P., Si, C., Zhou, Y., Wang, X., Feng, J., Yan, S.: MetaFormer is actually what you need for vision. In: CVPR (2022)

- [80] Wang, W., Xie, E., Li, X., Fan, D.-P., Song, K., Liang, D., Lu, T., Luo, P., Shao, L.: PVT v2: Improved baselines with pyramid vision transformer. *Computational Visual Media* (2022)
- [81] Hendrycks, D., Gimpel, K.: Bridging nonlinearities and stochastic regularizers with gaussian error linear units. *CoRR* (2016)
- [82] Arefeen, M.A., Nimi, S.T., Uddin, M.Y.S., Li, Z.: A lightweight relu-based feature fusion for aerial scene classification. In: *International Conference on Image Processing* (2021)
- [83] Xu, K., Huang, H., Deng, P., Li, Y.: Deep feature aggregation framework driven by graph convolutional network for scene classification in remote sensing. *IEEE Transactions on Neural Networks and Learning Systems* (2022)
- [84] Sun, H., Li, S., Zheng, X., Lu, X.: Remote sensing scene classification by gated bidirectional network. *TGRS* (2020)
- [85] Zhang, G., Xu, W., Zhao, W., Huang, C., Yk, E.N., Chen, Y., Su, J.: A multi-scale attention network for remote sensing scene images classification. *IEEE Journal of Selected Topics in Applied Earth Observations and Remote Sensing* (2021)
- [86] He, N., Fang, L., Li, S., Plaza, J., Plaza, A.: Skip-connected covariance network for remote sensing scene classification. *IEEE Transactions on Neural Networks and Learning Systems* (2020)
- [87] Wang, S., Guan, Y., Shao, L.: Multi-granularity canonical appearance pooling for remote sensing scene classification. *TIP* (2020)
- [88] Bi, Q., Qin, K., Zhang, H., Xia, G.-S.: Local semantic enhanced convnet for aerial scene recognition. *TIP* (2021)
- [89] Wang, S., Ren, Y., Parr, G.P., Guan, Y., Shao, L.: Invariant deep compressible covariance pooling for aerial scene categorization. *TGRS* (2020)
- [90] Zhang, X., An, W., Sun, J., Wu, H., Zhang, W., Du, Y.: Best representation branch model for remote sensing image scene classification. *IEEE Journal of Selected Topics in Applied Earth Observations and Remote Sensing* (2021)
- [91] Zhao, Z., Li, J., Luo, Z., Li, J., Chen, C.: Remote sensing image scene classification based on an enhanced attention module. *TGRS Letters* (2020)
- [92] Li, B., Guo, Y., Yang, J., Wang, L., Wang, Y., An, W.: Gated recurrent multiattention network for VHR remote sensing image classification. *TGRS* (2021)
- [93] Deng, J., Dong, W., Socher, R., Li, L.-J., Li, K., Fei-Fei, L.: ImageNet: A large-scale hierarchical image database. In: *CVPR* (2009)
- [94] Lyu, C., Zhang, W., Huang, H., Zhou, Y., Wang, Y., Liu, Y., Zhang, S., Chen, K.: RTMDet: An empirical study of designing real-time object detectors. *CoRR* (2022)
- [95] Guo, Z., Liu, C., Zhang, X., Jiao, J., Ji, X., Ye, Q.: Beyond bounding-box: Convex-hull feature adaptation for oriented and densely packed object detection. In: *CVPR* (2021)
- [96] Lang, S., Ventola, F., Kersting, K.: DAFNe: A one-stage anchor-free deep model for oriented object detection. *CoRR* (2021)
- [97] Hou, L., Lu, K., Xue, J., Li, Y.: Shape-adaptive selection and measurement for oriented object detection. In: *AAAI* (2022)
- [98] Dai, L., Liu, H., Tang, H., Wu, Z., Song, P.: AO2-DETR: Arbitrary-oriented object detection transformer. *IEEE Transactions on Circuits and Systems for Video Technology* (2022)
- [99] Yang, X., Yang, J., Yan, J., Zhang, Y., Zhang, T., Guo, Z., Sun, X., Fu, K.: SCRDet: Towards more robust detection for small, cluttered and rotated objects. In: *ICCV* (2019)

- [100] Wang, J., Yang, W., Li, H.-C., Zhang, H., Xia, G.-S.: Learning center probability map for detecting objects in aerial images. TGRS (2021)
- [101] Yang, X., Yan, J.: Arbitrary-oriented object detection with circular smooth label. In: ECCV (2020)
- [102] Cheng, G., Yao, Y., Li, S., Li, K., Xie, X., Wang, J., Yao, X., Han, J.: Dual-aligned oriented detector. TGRS (2022)
- [103] Cheng, G., Wang, J., Li, K., Xie, X., Lang, C., Yao, Y., Han, J.: Anchor-free oriented proposal generator for object detection. TGRS (2022)
- [104] Yang, X., Zhou, Y., Zhang, G., Yang, J., Wang, W., Yan, J., Zhang, X., Tian, Q.: The KFIOU loss for rotated object detection. In: ICLR (2022)
- [105] Lin, T.-Y., Goyal, P., Girshick, R., He, K., Dollár, P.: Focal loss for dense object detection. In: ICCV (2017)
- [106] Cai, Z., Vasconcelos, N.: Cascade R-CNN: Delving into high quality object detection. In: CVPR (2018)
- [107] Ren, S., He, K., Girshick, R., Sun, J.: Faster R-CNN: Towards real-time object detection with region proposal networks. In: NeurIPS (2015)
- [108] Ming, Q., Zhou, Z., Miao, L., Zhang, H., Li, L.: Dynamic anchor learning for arbitrary-oriented object detection. CoRR (2020)
- [109] Everingham, M., Van Gool, L., Williams, C.K.I., Winn, J., Zisserman, A.: The PASCAL Visual Object Classes Challenge 2007 (VOC2007) Results
- [110] Everingham, M., Van Gool, L., Williams, C.K.I., Winn, Zisserman, A.: The PASCAL Visual Object Classes Challenge 2012 (VOC2012) Results
- [111] He, K., Zhang, X., Ren, S., Sun, J.: Deep residual learning for image recognition. In: CVPR (2016)
- [112] Gao, S.-H., Cheng, M.-M., Zhao, K., Zhang, X.-Y., Yang, M.-H., Torr, P.: Res2Net: A new multi-scale backbone architecture. TPAMI (2021)
- [113] Liu, Z., Lin, Y., Cao, Y., Hu, H., Wei, Y., Zhang, Z., Lin, S., Guo, B.: Swin transformer: Hierarchical vision transformer using shifted windows. In: CVPR (2021)
- [114] Woo, S., Debnath, S., Hu, R., Chen, X., Liu, Z., Kweon, I.-S., Xie, S.: ConvNeXt V2: Co-designing and scaling convnets with masked autoencoders. Arxiv (2023)
- [115] Cai, Z., Vasconcelos, N.: Cascade R-CNN: High quality object detection and instance segmentation. TPAMI (2019)
- [116] Romera, E., Alvarez, J.M., Bergasa, L.M., Arroyo, R.: ERFNet: Efficient residual factorized convnet for real-time semantic segmentation. IEEE Transactions on Intelligent Transportation Systems (2017)
- [117] Li, G., Yun, I., Kim, J., Kim, J.: DABNet: Depth-wise Asymmetric Bottleneck for Real-time Semantic Segmentation (2019)
- [118] Yu, C., Wang, J., Peng, C., Gao, C., Yu, G., Sang, N.: BiSeNet: Bilateral segmentation network for real-time semantic segmentation. In: ECCV (2018)
- [119] Oršić, M., Šegvić, S.: Efficient semantic segmentation with pyramidal fusion. Pattern Recognition (2021)
- [120] Zhuang, J., Yang, J., Gu, L., Dvornek, N.: ShelfNet for fast semantic segmentation. In: ICCVW (2019)
- [121] Strudel, R., Garcia, R., Laptev, I., Schmid, C.: Segmenter: Transformer for semantic segmentation. In: ICCV (2021)
- [122] Zhao, H., Shi, J., Qi, X., Wang, X., Jia, J.: Pyramid scene parsing network. In: CVPR (2017)
- [123] Srinivas, A., Lin, T.-Y., Parmar, N., Shlens,

- J., Abbeel, P., Vaswani, A.: Bottleneck transformers for visual recognition. In: CVPR (2021)
- [124] Chen, L.-C., Zhu, Y., Papandreou, G., Schroff, F., Adam, H.: Encoder-decoder with atrous separable convolution for semantic image segmentation. In: ECCV (2018)
- [125] Xie, E., Wang, W., Yu, Z., Anandkumar, A., Alvarez, J.M., Luo, P.: SegFormer: Simple and efficient design for semantic segmentation with transformers. In: NeurIPS (2021)
- [126] Xiao, T., Liu, Y., Zhou, B., Jiang, Y., Sun, J.: Unified perceptual parsing for scene understanding. In: ECCV (2018)
- [127] Zhou, Z., Rahman Siddiquee, M.M., Tajbakhsh, N., Liang, J.: UNet++: A nested U-Net architecture for medical image segmentation. In: Deep Learning in Medical Image Analysis and Multimodal Learning for Clinical Decision Support (2018)
- [128] Kirillov, A., Girshick, R., He, K., Dollár, P.: Panoptic feature pyramid networks. In: CVPR (2019)
- [129] Zheng, Z., Zhong, Y., Wang, J., Ma, A.: Foreground-aware relation network for geospatial object segmentation in high spatial resolution remote sensing imagery. In: CVPR (2020)
- [130] Ma, A., Wang, J., Zhong, Y., Zheng, Z.: FactSeg: Foreground activation-driven small object semantic segmentation in large-scale remote sensing imagery. TGRS (2021)
- [131] Chen, J., Lu, Y., Yu, Q., Luo, X., Adeli, E., Wang, Y., Lu, L., Yuille, A.L., Zhou, Y.: Transunet: Transformers make strong encoders for medical image segmentation. arXiv (2021)
- [132] Wang, J., Sun, K., Cheng, T., Jiang, B., Deng, C., Zhao, Y., Liu, D., Mu, Y., Tan, M., Wang, X., Liu, W., Xiao, B.: Deep high-resolution representation learning for visual recognition. TPAMI (2019)
- [133] Wang, L.-L., Lui, S.S., Chan, R.C.: The past and future of mapping the biomarkers of psychosis. *Current Opinion in Behavioral Sciences* (2022)
- [134] Sun, L., Zou, H., Wei, J., Cao, X., He, S., Li, M., Liu, S.: Semantic segmentation of high-resolution remote sensing images based on sparse self-attention and feature alignment. *Remote Sensing* (2023)
- [135] Yang, M.Y., Kumar, S., Lyu, Y., Nex, F.: Real-time semantic segmentation with context aggregation network. *ISPRS Journal of Photogrammetry and Remote Sensing* (2021)
- [136] Xu, W., Xu, Y., Chang, T., Tu, Z.: Co-scale conv-attentional image transformers. In: ICCV (2021)
- [137] Muhammad, M.B., Yeasin, M.: Eigen-CAM: Class activation map using principal components. *CoRR* (2020)