

Exploring Distance Query Processing in Edge Computing Environments

Xiubo Zhang¹, Yujie He³, Ye Li², Yan Li⁴, Zijie Zhou¹, Dongyao Wei¹, and Ryan¹

¹ University of Macau, Macau

² Shenzhen Institute of Beidou Applied Technology

³ Macau University of Science and Technology

⁴ Shenzhen Polytechnic University

Abstract. In the context of changing travel behaviors and the expanding user base of Geographic Information System (GIS) services, conventional centralized architectures responsible for handling shortest distance queries are facing increasing challenges, such as heightened load pressure and longer response times. To mitigate these concerns, this study is the first to develop an edge computing framework specially tailored for processing distance queries. In conjunction with this innovative system, we have developed a straightforward, yet effective, labeling technique termed Border Labeling. Furthermore, we have devised and implemented a range of query strategies intended to capitalize on the capabilities of the edge computing infrastructure. Our experiments demonstrate that our solution surpasses other methods in terms of both indexing time and query speed across various road network datasets. The empirical evidence from our experiments supports the claim that our edge computing architecture significantly reduces the latency encountered by end-users, thus markedly decreasing their waiting times.

Keywords: Distance Query · Edge Computing · Labeling Scheme

1 Introduction

Distance query plays an important role in Geographical Information Systems (GIS) and is widely utilized in spatial analysis. It involves finding the shortest distance on a road network, which is a common task in our daily life. According to reports from the Chinese government⁵ and the China Information Association [16], China's enterprise location service platforms, such as Baidu Maps, Amap, Tencent Location, and Huawei Maps, process 130 billion location service requests per day. Also, Didi, a leading ride-hailing company, has 493 million users as of 2022 [4]. Service providers encounter the challenge of efficiently handling a large volume of queries while considering real-time road network updates. Our work focuses on alleviating the burden of query requests and prioritizing swift responses to address these concerns.

⁵ https://www.gov.cn/xinwen/2022-08/29/content_5707349.htm

Previous studies on distance query can be divided into two main categories: online search [5, 8] and bidirectional search [7, 17, 19]. Both categories rely on centralized services that run on a single server, which makes them inefficient for processing a large number of queries in a short period of time, as shown in Fig. 5. Another challenge is to handle queries that incorporate the dynamic road network information. Current studies [15, 20, 22, 23] consider the dynamic changes in road networks and point out the challenges of index updating. If the index is not updated in time, users may have to use outdated road network information or wait longer for the query results, which may affect their user experience or travel decisions.

To supplement existing centralized methods for processing distance queries, we proposed an edge computing framework that is specifically designed to process distance queries. Notably, the framework is accompanied by an effective labeling technique called *Border Labeling*. Additionally, we point out that a variety of query strategies that take advantage of the capabilities of the edge computing infrastructure can be applied.

Our contributions are described as follows: (1) We present a novel system that operates within an edge computing environment to address the task of answering distance queries on dynamic graphs; (2) We create a simple yet powerful labeling technique called *Border Labeling*; (3) We propose a local bound for local distance queries, which reduces the overall response time while still secures the shortest path distance.

In Section 2, we present the prerequisites of our algorithm: the hub labeling algorithm based on hub pushing, a pruning scheme for it, as well as the concepts of borders and districts. In Section 3, we formally introduce the process of our border labeling algorithm and prove its correctness. In Section 4, we explain how we adapt border labeling for use in an edge computing environment. Our algorithm’s performance is evaluated in terms of construction and query processing in Section 5, and we also assess our edge computing framework’s efficacy in scenarios characterized by high-frequency and voluminous updates of road network information. Finally, we conclude our findings in Section 6.

2 Hub Labeling

A hub label, represented as $L(v)$, is a set containing some pairs of the form $\langle u, d_G(u, v) \rangle$, where u and v are vertices, and $d_G(u, v)$ denotes the shortest distance from vertex u to vertex v in the graph G . The complete set of labels is denoted as $L = \bigcup_v L(v)$, which encompasses the union of all hub labels for every vertex in the graph. The primary goal of constructing hub labels is to ensure the 2-hop coverage property (for query processing) while minimizing the size of the label set L .

2.1 Constructing Hub Labels by Hub Pushing

A commonly used technique for constructing the index L is an iterative method known as *hub pushing* [1]. This approach involves pushing a vertex label, referred

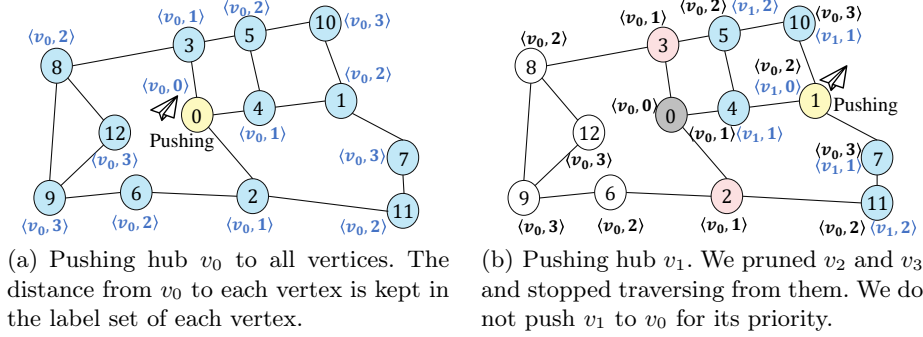


Fig. 1. Example hub pushing situations. In each case, the yellow vertex denotes the root of one pushing operation, the blue vertices denote those which were visited and labeled in the pushing, the pink vertices denote those which were visited but pruned, and the gray vertices denote roots of previous pushing operations.

to as a hub, to all vertices that it can reach with a higher hierarchy in the ordering. The concept of *order* \mathcal{O} in this context signifies the precedence in which vertices are selected for label pushing. Specifically, vertices assigned with lower order values are given precedence and their labels are pushed first. Once all vertices have been processed in this priority-driven manner, the label structure is considered complete.

Example 1. To provide an illustration, let us consider the vertex with the highest priority, referred to as v_1 , within the graph shown in Figure 1(a). During the hub pushing phase, labels in the form $\langle v_1, d_G(v_1, u) \rangle$ are pushed to all reachable vertices, thereby incorporating v_1 into their respective labels as a hub.

Query Processing. Given a label set L , we can find the distance between two vertices s and t by a linear join process as follows.

Definition 1 (Hub Label Distance Query $\lambda(s, t, L)$). *The distance between vertices s and t can be obtained by applying a linear join of labels from the label set L .*

$$\lambda(s, t, L) = \min_{h \in L(s) \cap L(t)} (d_G(s, h) + d_G(h, t)) \quad (1)$$

We define $\lambda(s, t, L) = \infty$ if $L(s)$ and $L(t)$ do not have any common vertex. It is important to note that the correctness of the distance calculation relies on the label set L satisfying the 2-hop cover property (Definition 2).

Definition 2 (2-Hop Cover). *We call a set of labels L a 2-hop cover of G if $d_G(s, t) = \lambda(s, t, L)$ for any pair of vertices s and t .*

Pruned Landmark Labeling. Akiba et al. [1] proposed a pruning method of the naive hub labeling. When performing a Dijkstra starting from vertex v

and visiting vertex u , with a partially built label set L , if $\lambda(v, u, L) = d_G(v, u)$, label $\langle v, d_G(u, v) \rangle$ will not be added to the modified label set $L'(u)$ and the algorithm stops traversing any edge from vertex u . This is because distance $d_G(v, u)$ in graph G can already be determined by combining the stored pairs in labels $\langle w, d_G(v, w) \rangle \in L(v)$ and $\langle w, d_G(w, u) \rangle \in L(u)$, which indicates that labels in vertex w has already provided sufficient information for computing the shortest distance. In other words, any further traversal of an edge from vertex u would only lead to unnecessary redundancy in storage. They named this technique *Pruned Landmark Labeling (PLL)*. For example, in Figure 1(b), pruning happened at v_2 and v_3 in the pushing from v_1 .

2.2 Decomposition-based Hub Labeling

By decomposing a graph into multiple smaller subgraphs, it becomes feasible to convert a distance query into a series of sub-distance queries. This decomposition can significantly reduce the search space and memory usage required for evaluating the subproblems. Various methods [2, 14] have showcased the advantages of such techniques in terms of scalability, particularly in reducing search space and memory consumption for handling large datasets. The decomposition process creates two new concepts, *district* and *border*.

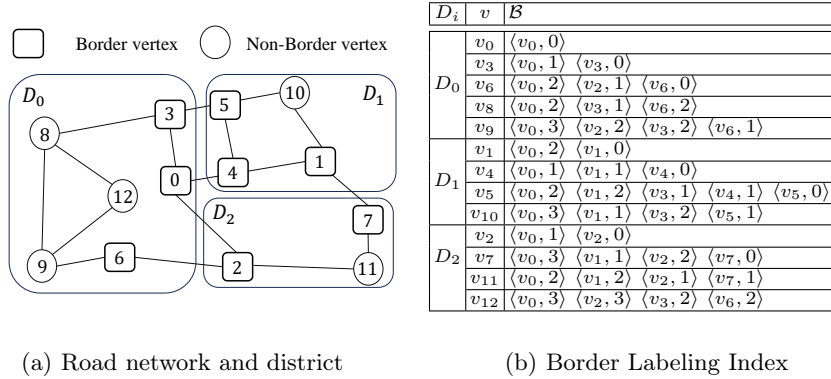


Fig. 2. An example of border labeling

Definition 3 (District, D_i). We decompose a network $G(V_G, E_G)$ into m mutually exclusive districts $D_i(V_{D_i}, E_{D_i}), i \in [0, m)$, i.e., $\bigcup V_{D_i} = V_G$ and $V_{D_i} \cap V_{D_j} = \emptyset$ for any $i, j \in [0, m)$.

Definition 4 (Border Vertex Set of D_i , B_i). A vertex $b \in V_{D_i}$ is a border vertex of district D_i if and only if there exists an edge $(b, v) \in E_G$ where $v \notin V_{D_i}$. The border vertex set of D_i is denoted as B_i .

Example 2. Figure 2(a) shows us an example of a network divided into 3 different districts D_0 , D_1 and D_2 . Vertex v_0 is a border of district D_0 and vertex v_1 is the border of district D_1 .

3 Border based Hub Pushing

3.1 Border Pushing

Suppose $G(V, E)$ has been divided into m districts, i.e., D_0, D_1, \dots, D_{m-1} , and each district has completed its 2-hop cover labeling construction L_i . It is crucial to emphasize that the label set L_i can accurately answer distance queries between vertices s and t , $\lambda(s, t, L_i)$, only if every single edge of the shortest path lies within the district D_i . To resolve this challenge, previous methods have suggested utilizing supplementary data structures such as G-tree [24], Hierarchical Graph Partition (HGP) tree [3], and Boundary Tree [13] or expensive online searching method [2] to help answer queries where shortest paths across different districts. However, these solutions not only raise the construction cost but also increase the query processing overhead.

To overcome the challenges, we propose a method called **border labeling** in this work. In the majority of hub pushing algorithms [1, 12], any individual vertex can serve as the *hub vertex* to satisfy the 2-hop cover property. However, the main focus of these algorithms is to minimize the size of the labeling set L , which may not be the most suitable approach for partitioning-based solutions. In contrast, our proposed solution strategically employs the border vertices as hub vertices to facilitate efficient traversal between vertices across different districts. This approach is based on the understanding that the borders naturally serve as bridges between the districts, and are necessary for queries across districts (since their shortest paths inevitably pass through the borders).

Algorithm 1 shows the pseudocode of our border pushing algorithm. Our border pushing algorithm is based on the 2-hop cover approach with hub pushing. Suppose the border set as $B = B_0 \cup \dots \cup B_{m-1} = \{b_0, b_1, \dots, b_{q-1}\}$. We start with an empty index \mathcal{B} , where $\mathcal{B}(u)$ indicates the border label of vertex u .

We iteratively perform Dijkstra’s algorithm with pruning from each border vertex, following the processing order determined by the global vertex order \mathcal{O} as defined in the hub pushing algorithm [1]. We apply the same pruning strategy when pushing the border vertex b . Specifically, we insert the label from b to a reachable vertex only if $\lambda(b, u, \mathcal{B}(u)) > d_G(b, u)$. If this condition is not met, we stop traversing any edge from vertex u and prune it, and we do not add $\langle b, d_G(b, u) \rangle$ to $\mathcal{B}(u)$.

Theorem 1. *The border pushing algorithm can guarantee the correctness of the shortest path distance, i.e., $\lambda(s, t, \mathcal{B}) = d_G(s, t)$, under the condition that one of the following constraints is satisfied: (1) $s \in B \wedge t \in B$ or (2) $s \in D_i \wedge t \in D_j$ where $i \neq j$.*

Proof. Suppose we obtain \mathcal{B} by executing Algorithm 1 with borders pushed in the order of b_0, \dots, b_{q-1} . The border label without applying the pruning strategy,

Algorithm 1: Border Labeling

Input: A list of borders B to be pushed, road network G
Output: Border labels \mathcal{B}

- 1 Initialize an empty set \mathcal{B} for border labels.
- 2 **for** $b \in B$ **do**
- 3 Create a new queue Q with an initial element $\langle b, 0 \rangle$.
- 4 **while** Q is not empty **do**
- 5 Dequeue $\langle v, d \rangle$ from Q .
- 6 **if** $\lambda(v, b, \mathcal{B}(b)) > d$ **then**
- 7 Update label $\langle b, d \rangle$ onto $\mathcal{B}(v)$.
- 8 **for each** unvisited neighbor vertex u of v **do**
- 9 Enqueue $\langle u, d + d_G(u, v) \rangle$ into Q .
- 10 **else**
- 11 **continue** // Pruning

denoted as \mathcal{B}' , makes it easier to prove Theorem 1, as it includes distances of all border vertices in each vertex:

$$\mathcal{B}'(v) = \{\langle b_0, d_G(v, b_0) \rangle, \dots, \langle b_{q-1}, d_G(v, b_{q-1}) \rangle\}, \quad \forall v \in G. \quad (2)$$

Thus we try to use \mathcal{B}' as a bridge to prove. Due to $\lambda(s, t, \mathcal{B}) = \lambda(s, t, \mathcal{B}')$ by [1, Theorem 4.1], we can prove $\lambda(s, t, \mathcal{B}) = d_G(s, t)$ by proving $\lambda(s, t, \mathcal{B}') = d_G(s, t)$.

We then prove $\lambda(s, t, \mathcal{B}') = d_G(s, t)$ by considering the two constraints separately.

For Constraint 1 ($s \in B \wedge t \in B$), as $\langle s, 0 \rangle \in \mathcal{B}'(s)$ and $\langle s, d_G(s, t) \rangle \in \mathcal{B}'(t)$, we will have

$$\lambda(s, t, \mathcal{B}') = 0 + d_G(s, t) = d_G(s, t). \quad (3)$$

For Constraint 2 ($s \in D_i \wedge t \in D_j$ where $i \neq j$), as an axiom, the shortest path corresponding to $d_G(s, t)$ must pass through at least one vertex in B , which means $d_G(s, t) = \min_{b \in B} (d_G(s, b) + d_G(b, t))$. According to (2),

$$\langle b, d_G(s, b) \rangle \in \mathcal{B}'(s) \wedge \langle b, d_G(b, t) \rangle \in \mathcal{B}'(t), \quad \forall b \in B. \quad (4)$$

So

$$\lambda(s, t, \mathcal{B}') = \min_{b \in B} (d_G(s, b) + d_G(b, t)) = d_G(s, t). \quad (5)$$

If any of the constraints is satisfied, $\lambda(s, t, \mathcal{B}') = d_G(s, t)$, which leads to $\lambda(s, t, \mathcal{B}) = d_G(s, t)$.

Example 3. The border label set \mathcal{B} of the running example (Figure 3) is shown in Figure 2(b). We can use the border label set \mathcal{B} to answer queries $query(s, t)$ for vertices s and t located in different districts. For example, we can answer $query(v_{11}, v_{12}) = 4$ using the labels $\langle v_2, 1 \rangle$ in v_{11} and $\langle v_2, 3 \rangle$ in v_{12} , and $query(v_9, v_{10}) = 4$ can be answered by the labels $\langle v_3, 2 \rangle$ in v_9 and $\langle v_3, 2 \rangle$ in v_{10} .

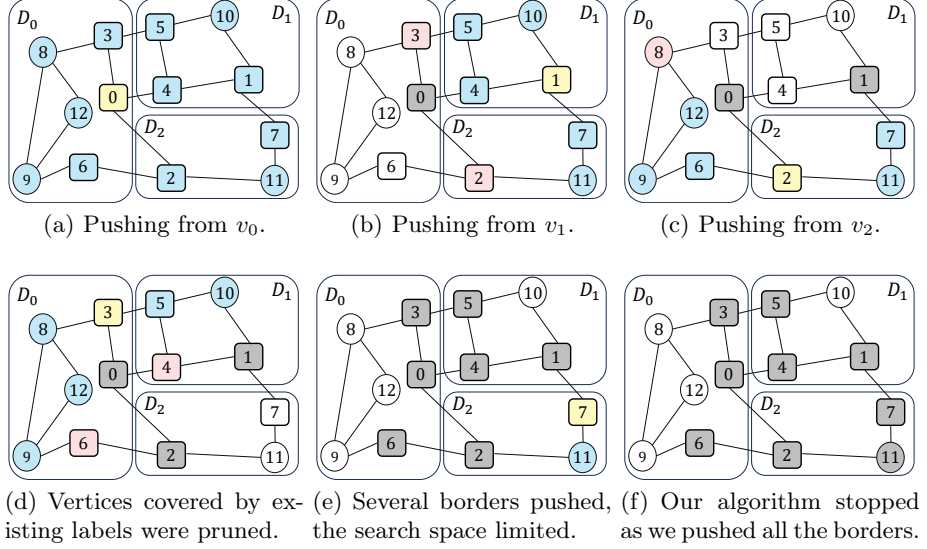


Fig. 3. Examples of the border labeling algorithm.

Additionally, the border labeling algorithm allows us to answer queries involving border vertices in the same or different districts. For example, $query(v_0, v_6) = 2$ can be answered by the labels $\langle v_0, 0 \rangle$ in v_0 and $\langle v_0, 2 \rangle$ in v_6 , and $query(v_5, v_7) = 3$ can be answered by the labels $\langle v_1, 2 \rangle$ in v_5 and $\langle v_1, 1 \rangle$ in v_7 .

3.2 Border Auxiliary Shortcuts

Obviously, the border labels \mathcal{B} cannot be utilized to answer a $query(s, t)$ where the non-border origin s and non-border destination t are located in the same district D_i . For example, the $query(v_8, v_9)$ cannot be correctly answered. We will then elaborate on how to use district-index techniques to respond to such queries and how the border label set assists in constructing the district-index.

According to Theorem 1, our border labeling algorithm is precisely able to compute the correct global shortest distances between any two borders efficiently. To calculate the distance between two interior vertices, our approach includes the introduction of auxiliary shortcut edges for each pair of borders $(b_i, b_j, \lambda(b_i, b_j, \mathcal{B}))$ within district D_i . This results in the creation of a new set of districts called $D^+ = \{D_0^+, \dots, D_i^+, \dots\}$. Subsequently, we utilize the standard hub pushing technique (e.g., [1]) to construct the label index L_i^+ for district D_i^+ .

The correctness of our approach is demonstrated as follows.

Theorem 2. *When s and t are in same district D_i , $d_G(s, t) = \lambda(s, t, L_i^+)$.*

Proof. Let us assume that we have two vertices, $s \in D_i$ and $t \in D_i$, and the shortest path between them passes through a set of vertices denoted as V_{sp} .

(Case A) Every edge along the shortest path lies exclusively within the district D_i , implying that $V_{sp} \subseteq V_{D_i}$. For any edge (v_i, v_j) on the shortest path, where $v_i \in V_{sp}$ and $v_j \in V_{sp}$, we have $d_G(v_i, v_j) = d_{D_i}(v_i, v_j)$. Additionally, considering $d_{D_i^+}(v_i, v_j) = d_G(v_i, v_j)$, we can conclude that $d_{D_i}(v_i, v_j) = d_{D_i^+}(v_i, v_j)$. Consequently, it follows that $\lambda(s, t, L_i^+) = \lambda(s, t, L_i) = d_G(s, t)$.

(Case B) The shortest path has a segment outside D_i or say at least exist a vertex $v_k \in V_{sp}$ and $v_k \notin D_i$. Let $d_G(s, t) = d_G(s, v_k) + d_G(v_k, t) < \lambda(s, t, L_i)$. As $\lambda(s, t, L_i)$ is local shortest distance of D_i , $d_{D_i}(s, t) = \lambda(s, t, L_i)$. So we have

$$d_G(s, t) = d_G(s, v_k) + d_G(v_k, t) < d_{D_i}(s, t). \quad (6)$$

Under this situation, the shortest path must pass at least two inner borders of D_i , suppose they are $b_m \in V_{sp}$ and $b_n \in V_{sp}$:

$$d_G(s, t) = d_G(s, b_m) + d_G(b_m, v_k) + d_G(v_k, b_n) + d_G(b_n, t). \quad (7)$$

Given the fact that D_i^+ include the shortcuts of every border vertices. Thereby, we have

$$d_{D_i^+}(b_m, b_n) = d_G(b_m, v_k) + d_G(v_k, b_n), \quad (8)$$

$$d_{D_i^+}(s, b_m) = d_G(s, b_m), \quad (9)$$

$$d_{D_i^+}(b_n, t) = d_G(b_n, t). \quad (10)$$

In conclusion, we obtain $d_{D_i^+}(s, t) = d_G(s, t)$. As per the definition, we have $d_G(s, t) = \lambda(s, t, L_i^+)$.

4 Edge Computing Environments

In this section, we will delve into the integration of our border labeling technique within edge computing environments. Our aim is to enhance the responsiveness of user queries by promoting efficient collaboration among the devices in the system, particularly in *real-world data update scenarios*.

4.1 System Architecture

The IBM blog posts ‘‘Architecting at the Edge’’ [10] and Microsoft Azure’s IoT platform [11] provides insightful information on edge computing, covering topics such as devices, servers, benefits, challenges, and applications. Recent research affirms that edge computing brings computation and data storage closer to the network edge, resulting in faster response times, reduced latency, and improved real-time decision-making [9, 18]. It also reduces bandwidth usage and enhances privacy and reliability by processing data locally on edge devices or servers [18].

Our system, based on edge computing architecture, incorporates with multiple layers of computational resources. The topmost layer, known as the computing center layer, utilizes border labels to handle queries across different districts

within a city. It oversees and manages the lower layer, which consists of edge servers responsible for specific geographical regions. Each edge server builds a local index and handles queries within its designated region. The size of each region may vary based on factors such as geographical division, networking technology, and computing power. The lowest layer comprises end-user devices like smartphones or in-vehicle navigation systems, connected to the edge servers via 5G. User queries are submitted from the end-user device to the connected edge server, and we elaborate on the query answering process in Section 4.2.

4.2 Query Processing in Edge Computing Environments

In real-world scenarios, road networks are subject to dynamic updates [6, 15, 20, 22, 23]. When a significant portion of edges in a city road network undergo frequent updates, it becomes crucial to accurately and efficiently respond to client distance queries. To address this challenge, we leverage edge computing techniques. This involves the collaboration between the cloud computing center and edge servers, where they independently perform computations to construct indexes and handle client distance queries. This collaborative effort ensures the prompt and accurate processing of queries, even in scenarios where the road network undergoes frequent updates.

The edge server responsible for the district where the client is located receives the user’s distance query request through a 5G signal. Subsequently, the edge server determines whether it can directly handle the distance query or if it needs to forward it to the cloud computing center. This decision is based on the following rules, which govern its actions:

- (1) **Origin s and destination t are both located within the district hosted by this edge server.** The edge server will handle the distance query directly.
- (2) **Origin s and destination t are both located within a district hosted by another edge server.** The query will be forwarded to that edge server through the computing center. In this scenario, the computing center serves as a forwarding agent, facilitating the communication between the edge servers and ensuring that the query reaches the appropriate server.
- (3) **Origin s and destination t are in different districts.** The query will be forwarded to the cloud computing center for handling. In other words, the cloud computing center takes charge of processing and responding to queries that involve vertices from multiple districts.

We explain how the computing center and the edge servers work in detail.

Computing Center. After a period (e.g., one minute), the computing center will ask the edge servers to provide the new traffic situation, including the new edge weights collected from edge IoT devices such as smart surveillance cameras. The computing center undertakes the reconstruction of the border label \mathcal{B} . Once \mathcal{B} is constructed, the computing center becomes capable of responding to client queries that are forwarded to it via \mathcal{B} . It then relays the answer back to the

respective edge server, acting as an intermediary to relay the response to the user. Simultaneously, the computing center is responsible for forwarding the *Border Auxiliary Shortcuts* to the corresponding edge servers, ensuring efficient and accurate query processing throughout the system.

Edge Servers. Each edge server actively collects updated traffic information, which includes new edge weights obtained from edge IoT devices such as smart surveillance cameras. This continuous data collection ensures that the edge servers have the most up-to-date information regarding the traffic situations within their respective districts. According to Theorem 2, edge server can correctly answer the shortest distance only if receiving all its *Border Auxiliary Shortcuts* from the computing center. In addition, we acknowledge the possibility that the construction of \mathcal{B} from the computing center may take a longer time, despite its relatively shorter computational overhead compared to existing approaches [21]. This delay could result in some user queries remaining unanswered. To address this concern, we have realized the potential of utilizing a local bound approach. By leveraging the local label index of each district itself L_i , we can respond to certain queries without relying on the completion of \mathcal{B} . This approach allows for timely responses to queries and mitigates the risk of query delays.

Definition 5 (Local Bound, $LB(s, t, L_i, B_i)$). The local bound of the vertices $s, t \in D_i$ is defined as following:

$$LB(s, t, L_i, B_i) = \min_{b_i, j \in B_i} \lambda(s, b_i, L_i) + \lambda(b_j, t, L_i). \quad (11)$$

Theorem 3. If $\lambda(s, t, L_i) \leq LB(s, t, L_i, B_i)$, $d_G = \lambda(s, t, L_i)$.

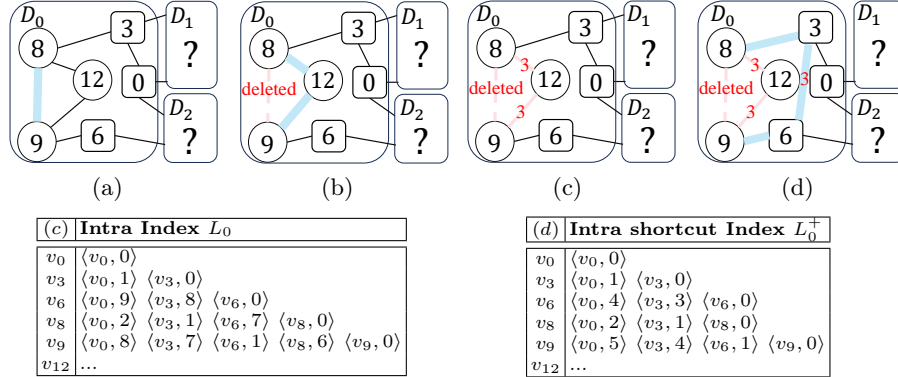


Fig. 4. Example of Index in intra-query processing under dynamic scenario. The blue curve denotes the shortest path.

5 Performance Studies

In real-world GIS service applications the capacity to rapidly respond to client queries based on the latest traffic information is a critical metric. However, before conducting tests on real dynamic scenarios, it is necessary to evaluate the fundamental static performance of various algorithms. For instance, some algorithms may offer remarkable speed but huge storage, making it impractical in industry scenarios. For this reason, we evaluate the construction and response time, as well as the index size on 10 different scale road networks from a public dataset⁶.

All algorithms were implemented with C++ and compiled by g++ with -O3 flag. All experiments were conducted on a Linux Server in 64-bit Ubuntu 22.04.3 LTS with 2 Intel Xeon E5-2696v4 and 128GB main memory. We omitted the result of a method if it ran out of memory of our machine or did not terminate within 1 hours and denote them as **MLE** (memory-limit exceeded) and **TLE** (time-limit exceeded). We use a 32-bit integer to represent a vertex ID or a distance value in the index. We report the index size for each evaluated method. For hub pushing based techniques, each label is a 2-tuple $\langle hub, dist \rangle$ for those solutions only applicable to distance queries. Our codes can be found in <https://anonymous.4open.science/r/Submit-anonymously/>.

Table 1. Road Networks

Graph Name	V	E	Size	Graph Name	V	E	Size
New York City (NY)	264K	773K	3.6MB	San Francisco Bay Area (BAY)	321K	800K	4.0MB
Colorado (COL)	436K	1M	5.6MB	Florida (FLA)	1M	2.7M	14MB
Northwest USA (NW)	1.2M	2.8M	16MB	Northeast USA (NE)	1.5M	3.9M	21MB
California and Nevada (CAL)	1.9M	4.7M	26MB	Great Lakes (LKS)	2.8M	6.9M	39MB
Eastern USA (E)	3.5M	8.8M	50MB	Western USA (W)	6.2M	15.2M	88MB

5.1 Algorithm Performance Study

Response Time. We test 100,000 random queries for each dataset in terms of response time shown in Fig.5. Methods based on Hub Labeling, such as our approach, SHP, and DH2H, which operate at the microsecond level, are significantly ahead of CH-based methods that perform at the millisecond level. The reason our method can outpace traditional Hub Labeling-based methods is that we expedite queries by *organizing* them into mutually independent and smaller search spaces. For example, the average label size of a border label does not exceed the number of borders, thereby reducing the cost of linear merging.

Indexing time and Index size. As Table 2 shows, we firstly study the relative performance of indexing time. Overall, UE and DHL are the most efficient methods with least indexing time. Both approaches have their own advantages and

⁶ <https://www.diag.uniroma1.it/challenge9/index.shtml>

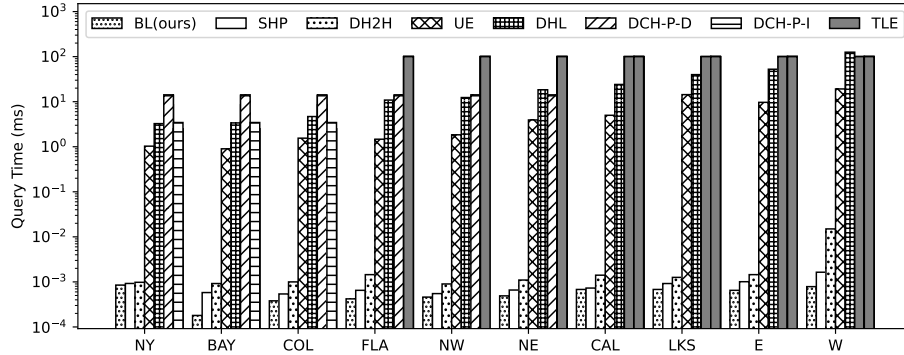


Fig. 5. Query Processing

Table 2. Indexing time and index size.

Graph	Indexing Time (s)								Index Size (MB)							
	Ours		Competitors						Ours		Competitors					
	BL	Districts	SHP	UE	DH2H	DCH-P-D	DCH-P-I	DHL	BL-INT	BL-INN	SHP	UE	DH2H	DCH-P-D	DCH-P-I	DHL
NY	0.7	10.8	13.4	3.9	9.6	145.2	1,676.1	6.3	13	246	303	38	391	7	7	15
BAY	1.3	3.8	6.4	3.2	5.8	155.7	1,192.8	3.4	28	116	177	31	377	7	7	12
COL	3.2	6.2	8.9	3.8	6.8	239.1	2,200.1	4.2	49	140	173	39	587	8	8	15
FLA	9.2	18.4	32.9	9.1	16.2	1,397.8	TLE	9.8	165	432	710	100	1330	21	TLE	39
NW	14.9	19.7	25.8	10.5	18.6	1,559.7	TLE	10.6	195	479	572	99	1675	21	TLE	38
NE	15.1	32.2	64.3	24.7	42.3	3,491.3	TLE	26.6	240	755	919	171	3,152	33	TLE	67
CAL	22.0	48.5	53.3	23.3	42.9	5,277.4	TLE	25.6	348	844	1349	184	3,999	902	TLE	71
LKS	14.2	85.5	120.4	76.7	106.5	TLE	TLE	58.2	215	1358	1,600	318	8,885	TLE	TLE	122
E	68.2	95.3	166.0	54.7	116.1	TLE	TLE	53.0	733	1953	3360	184	9,917	TLE	TLE	136
W	125.8	148.4	238.5	94.9	181.7	TLE	TLE	89.7	2070	3251	5550	590	21,076	TLE	TLE	227

disadvantages when applied to different datasets, although the differences between them are minimal. In the table, our method is represented in two columns: BL and Districts. BL denotes the time taken to establish the border labeling, whereas Districts represent the cumulative time taken to compute the shortcuts using border labeling for each district, in addition to the time taken to sequentially build local indexes for each district. Despite our method falling slightly behind CH-based methods, even when dealing with large datasets like W with 15.2 million edges, we only require approximately 3-4 times the duration of the best-performing approach. This indicates that our method is comparable to the more straightforward and easier-to-maintain approaches, bringing it close in terms of efficiency. At the same time, while another HL-based method, DH2H, is faster than ours, it incurs a significant label size; for instance, for W, it requires 20GB of memory, which can be prohibitive for many systems. Although the two DCH methods lead in terms of index size, the benefits gained are negligible when compared to the enormous construction time costs; they struggle to build indexes for larger road networks within a tolerable timeframe.

In conclusion, our experimental results indicate that our method is characterized by ultra-fast query speed, suitable label size, and competitive construction time. Our approach is highly suitable for application in a wide range of scenarios.

6 Conclusion

In this work, we proposed a novel and efficient method to address exact shortest distance queries under dynamic road networks. Our method is based on distance labeling on vertices, which is common to the existing exact distance querying methods, but our labeling algorithm stands on a totally new idea. Based on the concept of districts and borders, our algorithm conducts Dijkstra from all the border vertices with pruning. Moreover, we also proposed adaptive bound to ensure correctness for in-district local queries. Though the algorithm is simple, our query performance surpasses our competitors significantly decreasing the query latency. Our border pushing order is degree-based, which can save preprocessing time. Furthermore, our method is inherently aligned with the edge computing environment, which demonstrates its potential application value in the industrial scenarios and its capability to accommodate multiple users. In summary, this can represent a highly robust edge computing based database system for a diverse range of applications. In the future, we would explore the potential of various labeling methods and investigate the possibilities of employing a hybrid ordering approach to pushing, rather than a singular method.

References

1. Akiba, T., Iwata, Y., Yoshida, Y.: Fast exact shortest-path distance queries on large networks by pruned landmark labeling. In: Ross, K.A., Srivastava, D., Papadias, D. (eds.) Proceedings of the ACM SIGMOD International Conference on Management of Data, SIGMOD 2013, June 22-27, 2013. pp. 349–360. ACM, New York, NY, USA (2013). <https://doi.org/10.1145/2463676.2465315>, <https://doi.org/10.1145/2463676.2465315>
2. Chondrogiannis, T., Gamper, J.: Pardisp: A partition-based framework for distance and shortest path queries on road networks. In: 2016 17th IEEE International Conference on Mobile Data Management (MDM). vol. 1, pp. 242–251 (2016). <https://doi.org/10.1109/MDM.2016.45>
3. Dan, T., Pan, X., Zheng, B., Meng, X.: Double hierarchical labeling shortest distance querying in time-dependent road networks. In: 2023 IEEE 39th International Conference on Data Engineering (ICDE). pp. 2077–2089 (2023). <https://doi.org/10.1109/ICDE55515.2023.00161>
4. Didi: Didi statistics and facts (2022). <https://expandedramblings.com/index.php/didichuxing-facts-statistics/>
5. DIJKSTRA, E.: A note on two problems in connexion with graphs. *Numerische Mathematik* **1**, 269–271 (1959), <http://eudml.org/doc/131436>
6. Feng, B., Chen, Z., Yuan, L., Lin, X., Wang, L.: Contraction hierarchies with label restrictions maintenance in dynamic road networks. In: Wang, X., Sapino, M.L., Han, W.S., El Abbadi, A., Dobbie, G., Feng, Z., Shao, Y., Yin, H. (eds.) Database Systems for Advanced Applications. pp. 269–285. Springer Nature Switzerland, Cham (2023)
7. Goldberg, A.V., Kaplan, H., Werneck, R.F.: Reach for a*: Efficient point-to-point shortest path algorithms. In: Raman, R., Stallmann, M.F. (eds.) Proceedings of the Eighth Workshop on Algorithm Engineering and Experiments,

- ALENEX 2006, Miami, Florida, USA, January 21, 2006. pp. 129–143. SIAM (2006). <https://doi.org/10.1137/1.9781611972863.13>, <https://doi.org/10.1137/1.9781611972863.13>
8. Hart, P.E., Nilsson, N.J., Raphael, B.: A formal basis for the heuristic determination of minimum cost paths. *IEEE Transactions on Systems Science and Cybernetics* **4**(2), 100–107 (1968). <https://doi.org/10.1109/TSSC.1968.300136>
 9. He, X., Wang, S., Wang, X.: Providing worst-case latency guarantees with collaborative edge servers. *IEEE Transactions on Mobile Computing* **22**(05), 2955–2971 (may 2023). <https://doi.org/10.1109/TMC.2021.3133306>
 10. ibm: Architecting at the edge. <https://www.ibm.com/blog/architecting-at-the-edge///>
 11. ibm: Architecting at the edge. <https://learn.microsoft.com/en-us/azure/iot-edge/about-iot-edge?view=iotedge-1.4///>
 12. Li, Y., U, L.H., Yiu, M.L., Kou, N.M.: An experimental study on hub labeling based shortest path algorithms. *Proc. VLDB Endow.* **11**(4), 445–457 (2017). <https://doi.org/10.1145/3186728.3164141>, <http://www.vldb.org/pvldb/vol11/p445-li.pdf>
 13. Liu, Z., Li, L., Zhang, M., Hua, W., Zhou, X.: Fhl-cube: Multi-constraint shortest path querying with flexible combination of constraints. *Proc. VLDB Endow.* **15**(11), 3112–3125 (jul 2022). <https://doi.org/10.14778/3551793.3551856>, <https://doi.org/10.14778/3551793.3551856>
 14. Liu, Z., Li, L., Zhang, M., Hua, W., Zhou, X.: Multi-constraint shortest path using forest hop labeling. *The VLDB Journal* **32**(3), 595–621 (May 2023). <https://doi.org/10.1007/s00778-022-00760-2>, <http://dx.doi.org/10.1007/s00778-022-00760-2>
 15. Ouyang, D., Yuan, L., Qin, L., Chang, L., Zhang, Y., Lin, X.: Efficient shortest path index maintenance on dynamic road networks with theoretical guarantees. *Proc. VLDB Endow.* **13**(5), 602–615 (2020). <https://doi.org/10.14778/3377369.3377371>, <http://www.vldb.org/pvldb/vol13/p602-ouyang.pdf>
 16. People’s Daily Overseas Edition: China’s internet map covers more than 1 billion users every day (2022), <http://www.ciaa.org.cn/news/19184.cshtml>
 17. Pohl, I.: Bi-directional and heuristic search in path problems. Ph.D. thesis, Stanford University, USA (1969), <https://searchworks.stanford.edu/view/2197829>
 18. Pokhrel, S., Walid, A.: Learning to harness bandwidth with multipath congestion control and scheduling. *IEEE Transactions on Mobile Computing* **22**(02), 996–1009 (feb 2023). <https://doi.org/10.1109/TMC.2021.3085598>
 19. Sint, L., de Champeaux, D.: An improved bidirectional heuristic search algorithm. *J. ACM* **24**(2), 177–191 (apr 1977). <https://doi.org/10.1145/322003.322004>, <https://doi.org/10.1145/322003.322004>
 20. Wei, V.J., Wong, R.C., Long, C.: Architecture-intact oracle for fastest path and time queries on dynamic spatial networks. In: Maier, D., Pottinger, R., Doan, A., Tan, W., Alawini, A., Ngo, H.Q. (eds.) *Proceedings of the 2020 International Conference on Management of Data, SIGMOD Conference 2020*, online conference [Portland, OR, USA], June 14–19, 2020. pp. 1841–1856. ACM (2020). <https://doi.org/10.1145/3318464.3389718>, <https://doi.org/10.1145/3318464.3389718>
 21. Yi, C., Cai, J., Zhang, T., Zhu, K., Chen, B., Wu, Q.: Workload re-allocation for edge computing with server collaboration: A cooperative queueing game approach. *IEEE Transactions on Mobile Computing* **22**(05), 3095–3111 (may 2023). <https://doi.org/10.1109/TMC.2021.3128887>

22. Zhang, M., Li, L., Hua, W., Mao, R., Chao, P., Zhou, X.: Dynamic hub labeling for road networks. In: 37th IEEE International Conference on Data Engineering, ICDE 2021, Chania, Greece, April 19-22, 2021. pp. 336–347. IEEE (2021). <https://doi.org/10.1109/ICDE51399.2021.00036>, <https://doi.org/10.1109/ICDE51399.2021.00036>
23. Zhang, Y., Yu, J.X.: Relative subboundedness of contraction hierarchy and hierarchical 2-hop index in dynamic road networks. In: Proceedings of the 2022 International Conference on Management of Data. p. 1992–2005. SIGMOD '22, Association for Computing Machinery, New York, NY, USA (2022). <https://doi.org/10.1145/3514221.3517875>, <https://doi.org/10.1145/3514221.3517875>
24. Zhong, R., Li, G., Tan, K.L., Zhou, L., Gong, Z.: G-tree: An efficient and scalable index for spatial search on road networks. *IEEE Transactions on Knowledge and Data Engineering* **27**(8), 2175–2189 (2015). <https://doi.org/10.1109/TKDE.2015.2399306>