

Contingency Planning Using Bi-level Markov Decision Processes for Space Missions

Somrita Banerjee
 Department of Aeronautics and Astronautics
 Stanford University
 Stanford, CA 94305
 somrita@stanford.edu

Edward Balaban
 NASA Ames Research Center
 269 Parsons Ave
 Moffett Field, CA 94035
 edward.balaban@nasa.gov

Mark Shirley
 NASA Ames Research Center
 269 Parsons Ave
 Moffett Field, CA 94035
 mark.h.shirley@nasa.gov

Kevin Bradner
 NASA Ames Research Center
 269 Parsons Ave
 Moffett Field, CA 94035
 kevin.bradner@nasa.gov

Marco Pavone
 Department of Aeronautics and Astronautics
 Stanford University
 Stanford, CA 94305
 pavone@stanford.edu

Abstract—This work focuses on autonomous contingency planning for scientific missions by enabling rapid policy computation from any off-nominal point in the state space in the event of a delay or deviation from the nominal mission plan. Successful contingency planning involves managing risks and rewards, often probabilistically associated with actions, in stochastic scenarios. Markov Decision Processes (MDPs) are used to mathematically model decision-making in such scenarios. However, in the specific case of planetary rover traverse planning, the vast action space and long planning time horizon pose computational challenges. A bi-level MDP framework is proposed to improve computational tractability, while also aligning with existing mission planning practices and enhancing explainability and trustworthiness of AI-driven solutions. We discuss the conversion of a mission planning MDP into a bi-level MDP, and test the framework on RoverGridWorld, a modified GridWorld environment for rover mission planning. We demonstrate the computational tractability and near-optimal policies achievable with the bi-level MDP approach, highlighting the trade-offs between compute time and policy optimality as the problem’s complexity grows. This work facilitates more efficient and flexible contingency planning in the context of scientific missions.

the lunar South Pole [1], [2]. Like any scientific mission, this mission involves balancing multiple considerations such as time or cost constraints, as well as risks and scientific rewards associated, often probabilistically, with possible activities. Such decision-making in stochastic scenarios can be mathematically modeled through a framework known as Markov Decision Processes (MDPs) [3]. An MDP is characterized by a set of states, a set of actions, a probabilistic transition function from the current state to the next state, and a reward function mapping each potential action at a system state to a reward value.

However, in the case of scientific mission planning, especially for traverse planning for planetary rovers, the action space can be very large and the planning time horizon can be many orders of magnitude greater than the granular time steps at which actions must be taken. For example, at each step of a traverse, a lunar rover must decide which action to take – it may move in multiple directions, with varying speeds depending on terrain traversability, azimuth to the sun, and current science objectives, while making progress towards the goal target for the next area of scientific interest or location favorable for waiting out the lunar night. If these decisions are made, for instance, every hour, while accumulating rewards over the total mission lifetime (e.g., over four Earth months in the case of VIPER), that would yield a horizon of over 100,000 timesteps. It is therefore computationally expensive to generate the optimal policy, i.e., the mapping from each state to the optimal action to take to maximize expected future rewards. Furthermore, while a *policy* is the mathematically sound way of acting in the presence of uncertainty, in practice we do need to find a comfortable middle ground with existing operational paradigms. Specifically, this means generating a nominal *plan* (i.e., a series of sequential states the rover is likely to follow), and contingency branches for off-nominal scenarios. This is often done by computing an optimal or near-optimal policy, determinizing it using the maximum likelihood state transitions and rewards to produce a robust plan, and then selecting critical points on that plan to generate contingency branches.

We are inspired by a view of contingency planning in which an optimal or near-optimal policy is calculated from any off-nominal point in the state space (e.g., any geographical position, at any time, any battery state-of-charge), such that each such policy forms a contingency branch. In this view of contingency planning, we consider off-nominal states that are caused by delays relative to or deviations from the nominal plan, or fault events (e.g., to the measurement instruments),

TABLE OF CONTENTS

1. INTRODUCTION.....	1
2. BACKGROUND	3
3. PROBLEM FORMULATION.....	4
4. APPROACH.....	4
5. RESULTS	6
6. CONCLUSION	8
ACKNOWLEDGMENTS	8
REFERENCES	8
BIOGRAPHY	9

1. INTRODUCTION

There is a growing need for greater autonomy in scientific mission planning, precipitated by the rise in the number, duration, and complexity of missions. These scientific missions are inherently stochastic, and risk/reward management is a fundamental aspect of successful mission planning. In this work, we are motivated by NASA’s Volatiles Investigating Polar Exploration Rover (VIPER) and its planned mission to

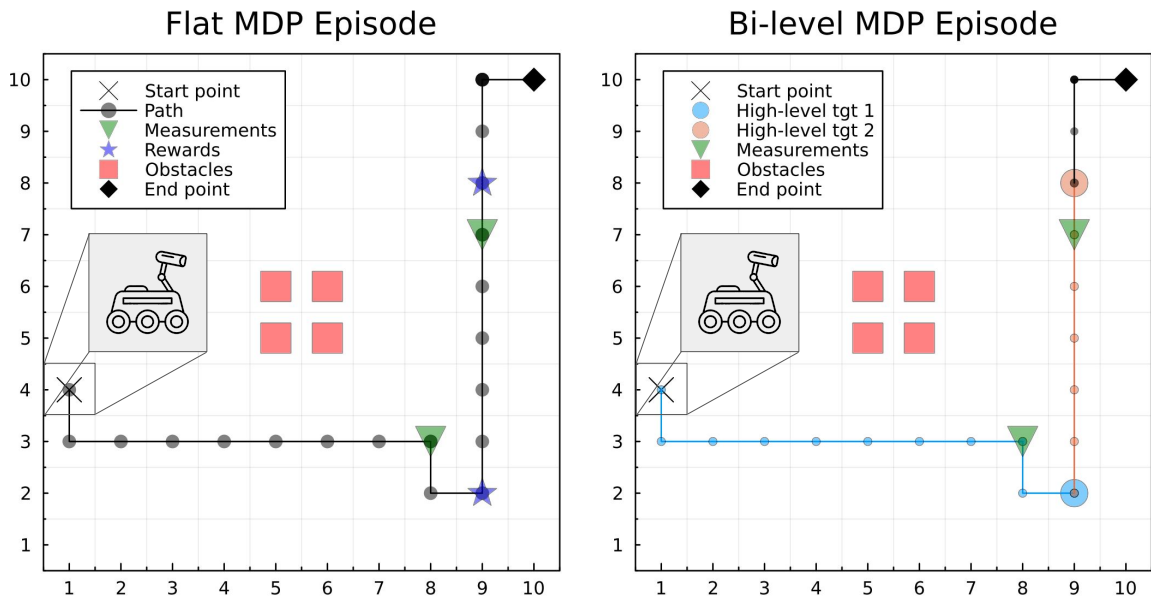


Figure 1: A rover path planning problem to collect measurements and drill at targets, while avoiding obstacles and moving sun shadows (not pictured), is solved using a flat MDP and a bi-level MDP. In the bi-level MDP formulation, the high-level MDP decides which scientific target to drill next, while the low-level MDP plans the path and decides placement of measurements. Each target can only be drilled once, and must be preceded by a measurement at a neighboring cell (including diagonal cells). In both formulations, the optimal path is the same. However, solving the bi-level MDP is faster.

but without any change in driving characteristics of the rover. These policies can be generated offline prior to the mission and re-generated with updated state information during the mission. The computation of these policies can quickly become intractable, if solved using a fine-grained MDP. Motivated by this view of contingency planning, we focus on finding a tractable approach to quickly compute near-optimal policies from any off-nominal state, a problem that also generalizes to nominal traverse planning.

To combat the intractability of a flat fine-grained MDP, we introduce a bi-level MDP formulation for traverse planning. A bi-level framework is naturally suited, and already widely-used, in mission planning. Using VIPER as an example, at a high-level, the strategic plan decides which scientific areas of interest (referred to as science stations) to target and where the rover should hibernate through the lunar night (to minimize communication loss and sun shadows). At a low level, the tactical planner computes the fine-grained actions to drive to the specified target and measurements to take along the way. A bi-level MDP formalizes this structure to enable fast and autonomous computation of optimal policies. The bi-level structure also allows for introduction of human preferences and makes the decisions explainable and investigable, increasing acceptance and trustworthiness of AI solutions.

The use of MDPs to formulate path planning problems has been widely explored. MDPs have been used for path planning for unmanned aerial vehicles [4], [5], autonomous marine vehicles in ocean flows [6], [7], urban navigation robots [8], and even flexible needles for minimally invasive surgery [9]. MDPs have been used for rover traverse planning [10], [11] but have necessarily used a pared-down state and action space or a short planning horizon, with a common concern mentioned in the literature being the loss of tractability as the state and action spaces increase in size [12].

To increase tractability as state spaces and time horizons get larger, various frameworks have been developed for planning using *hierarchical* MDPs. Frameworks within the field of hierarchical reinforcement learning (such as MAXQ [13]) increase tractability but are model-free and require millions of interactions with the environment to learn a task. Model-based frameworks, such as the hierarchical MDP framework for robot planning by Bakker et al. [14], both increase tractability and leverage existing robot models, thus inspiring the framework presented in this paper. Our approach has some key differences, namely that (1) our framework is targeted towards mission planning, i.e., it can generate a bi-level MDP from a mission planning MDP along with a few pieces of mission-specific information, without the use of state clustering functions or averaging over state transition probabilities and rewards (2) our framework does not use nested value iteration but instead supplants the high-level transition function with a heuristic whose fidelity can be tuned to make a trade-off between optimality and computation time and (3) our framework ties the idea of MDP target states to the mission planning goal states, and shares the same target across all levels of the MDP. Nevertheless, this work shares with the framework presented in [14], the ability to reduce the state and action space size to increase computational tractability. Such hierarchical MDPs, specifically bi-level MDPs, have been used successfully in other domains, e.g., to balance electric vehicle charging load with the availability of wind power [15]. The domain of space mission planning is already well-suited to a bi-level planning structure, where the high-level planner decides the placement of activities and the low-level planner executes those activities based on an activity dictionary [16], [17].

This paper aims to introduce bi-level MDPs specifically for scientific mission planning, by describing how key decision points can be chosen to create a bi-level framework,

and demonstrating the resulting improvement in tractability, which unlocks the ability to generate traverse plans from any arbitrary state and can be used to form contingency branches. An example plan from an arbitrary state is shown in Figure 1 and discussed further in Section 5.

The contributions of this paper are as follows: We introduce a modified GridWorld environment that captures the time-sensitive constraints in rover mission planning, which we call RoverGridWorld. We present a framework for handling mission planning with large action spaces and planning horizons. We show how a mission planning MDP can be converted into a bi-level MDP by identifying mission-relevant decision points (or branching-off points). We compare our bi-level MDP approach to the original flat MDP, and show that our approach is more computationally tractable while achieving near-optimal policies. As the complexity of the problem increases, i.e., action spaces and state spaces get larger and time horizons get longer, we examine the trade-offs between computational complexity and optimality of the policy.

The paper is organized as follows. Section 2 briefly describes the MDP framework and methods for solving an MDP. Section 3 describes the RoverGridWorld problem and its representation of the mission planning problem. Section 4 describes how a flat MDP is converted to a bi-level MDP, and the additional inputs required by the mission planner. Section 5 presents results of comparing the bi-level MDP approach to other solvers, and demonstrates the computational advantages offered by the bi-level framework, i.e., achieving 78% of the optimal reward using 13% of the computation time. Finally, Section 6 provides conclusions and future research directions.

2. BACKGROUND

The task of path planning in potentially stochastic scenarios is often formalized as a Markov Decision Process (MDP). This framework has several advantages: (1) it can account for uncertainty in state transitions, e.g., when an action has stochastic effects, (2) policies can be computed for the entire state space, if offline solvers are used, allowing for fast online lookup of the optimal actions from any given state, (3) the policies maximize expected cumulative reward, over the probability space of transitions, and (4) the framework allows for easy inclusion of a custom rewards function, which, for path planning, means taking into account targets, obstacles, and constraints. Simple MDPs are often solved exactly using dynamic programming methods, such as value iteration. We introduce these concepts briefly.

Markov Decision Processes (MDPs)

An MDP is a problem formulation for sequential decision making under uncertainty and is represented as $\mathcal{M} : \langle \mathcal{S}, \mathcal{A}, \mathcal{T}, \mathcal{R} \rangle$. The state space \mathcal{S} is the set of states s that the agent can be in, including terminal states. The action space \mathcal{A} is the set of all possible actions a that the agent may take. The transition function $\mathcal{T} : \mathcal{S} \times \mathcal{A} \times \mathcal{S} \rightarrow [0, 1]$ describes the probability that taking action a from state s will lead to state s' , i.e., $\mathcal{T}(s, a, s') = p(s_{t+1} = s' | s_t = s, a_t = a)$. To satisfy the Markov property, the probability that the agent moves to the next state s' at time $t + 1$ only depends on the current state s_t and current action a_t , and is conditionally independent of all previous states and actions [3]. The reward function $\mathcal{R} : \mathcal{S} \times \mathcal{A} \times \mathcal{S} \rightarrow \mathbb{R}$ defines the immediate reward $r(s, a, s')$ received by the agent when action a is taken from state s leading to state s' .

A policy is defined as a mapping $\pi : \mathcal{S} \rightarrow \mathcal{A}$, and a policy execution requires that when the agent is in state s , the agent takes the action $\pi(s)$. Solving an MDP is synonymous with finding an optimal policy π^* that maximizes the expected, possibly discounted, future cumulative reward. The episode ends when the agent reaches a terminal state (e.g., in the rover planning case, because a pre-specified terminal goal is reached or the mission viability has ended). This corresponds to maximizing the estimated return from each state, which is captured in a value function V . The optimal policy therefore yields the optimal value function, i.e.,

$$V^*(s) = \max_{\pi} \mathbb{E} \left(\sum_{t=0}^T \gamma^t r(s_t, \pi(s_t), s_{t+1}) \mid \pi, s_0 = s \right) \quad (1)$$

for each state s , maximum time horizon T , and where the discount factor γ is a parameter used to balance the relative importance of earlier and later rewards. The expectation operator \mathbb{E} averages over rewards and stochastic state transitions.

Solving using Value Iteration

MDPs where the model is known, i.e., with known transition and reward functions, can be solved optimally through dynamic programming [18]. Dynamic programming iteratively calculates the value function $V(s)$, and is guaranteed to converge to the optimal value function $V^*(s)$ as described in Equation 1. In this work, we focus on one dynamic programming approach, value iteration, which updates the value function for every state in the state space, i.e.,

$$V(s) \leftarrow \max_a \sum_{s'} p(s' | s, a) [r(s, a, s') + \gamma V(s')]. \quad (2)$$

The value functions are updated iteratively until the change in value function between iterations becomes small [18]. Once the value function for each state $V(s)$ has converged to $V^*(s)$, the optimal policy π^* is derived by taking the action that maximizes the value function at each state:

$$\pi^*(s) = \arg \max_a \sum_{s'} p(s' | s, a) [r(s, a, s') + \gamma V^*(s')] \quad (3)$$

Solving using Reinforcement Learning (RL)

For most of this paper, we will be using value iteration to solve the MDP, since the transition and reward functions are known. However, we will also evaluate results using two solvers from the reinforcement learning family, which solve MDPs without knowledge of the transition probabilities. These algorithms, such as Q-learning and SARSA, gather experience of the environment through simulations and use that to update an internal representation of experience, known as the Q value:

$$Q(s, a) \leftarrow \sum_{s'} p(s' | s, a) [r(s, a, s') + \gamma V(s')]. \quad (4)$$

This representation, refined through simulations, is used to generate a policy. While these RL solvers are useful for real problems with unknown transitions and large state spaces, in this work we focus on demonstrating the value of our bi-level MDP on problems with known transitions and rewards. In the next section, we describe our problem formulation.

3. PROBLEM FORMULATION

Inspired by mission planning for a rover mission such as VIPER, we formulate our problem as a modified version of GridWorld. The modifications are introduced to better capture the challenges faced during rover mission planning, so we refer to the problem as RoverGridWorld². Some key features of the RoverGridWorld are:

- Actions are either movements or in-place activities (measurement or drilling). Given a movement action, the transition function always moves the rover to the intended direction with no stochasticity.
- Time is an important component of the state. Many parts of the mission rely on being at the right place at the right time, e.g., a target can only be visited when it is not in communication shadow.
- The state also tracks which targets the rover has visited, to prevent repetition. To simulate science constraints, the rover is required to take a measurement near each target before that target can be drilled.
- The rewards function is time-dependent, i.e., certain rewards for targets are only available for a given time window. Some obstacles are dynamic as well, e.g., to simulate sun shadows moving across the lunar polar region (the rover is assumed to be solar-powered, therefore driving through sun shadows is undesirable).

The RoverGridWorld MDP can be denoted as

$$M : \langle \mathcal{S}, \mathcal{A}, \mathcal{T}, \mathcal{R} \rangle$$

where the state tracks current position, time, and target history, i.e.,

$$\mathcal{S} = \{s\} = \{(x, y, t, \text{measured}, \text{drilled})\}$$

such that $\text{measured}[i] = \text{true}$ if the i th target has an associated measurement (conducted in any neighboring cell) and false if not, and $\text{drilled}[i] = \text{true}$ if the i th target has been drilled and false if not. The actions are either movements or in-place activities, i.e.,

$$\mathcal{A} = \{\text{UP}, \text{DOWN}, \text{LEFT}, \text{RIGHT}, \text{MEASURE}, \text{DRILL}\}.$$

The transition function $\mathcal{T}(s, a)$ moves the rover to the correct grid location if available, and stays in place if the movement is not possible or if a measurement/drilling action is being conducted. The transition function also advances time for the states and tracks which targets have been measured or drilled. The transition function transitions to the terminal state if the rover has reached one of the pre-specified goals. The reward function $\mathcal{R}(s, a)$ rewards measuring and drilling various targets and also penalizes hitting a static obstacle or getting caught in time-varying sun shadows, i.e.,

$$\mathcal{R}(s, a) = \mathcal{R}_{\text{tgts}}(s, a) + \mathcal{R}_{\text{obst}}(s, a).$$

A reward for drilling a target is only given if a measurement has been conducted in a cell neighboring the target (including diagonal cells).

The time-varying rewards field for a small RoverGridWorld problem is described in Figure 2. This small problem is presented for ease of visualization but the experiments with RoverGridWorld in Section 5 use a large planning horizon compared to the time discretization and use a larger state space, i.e., larger grid and more targets. In the next section, we discuss how problems with large state and action spaces are converted into bi-level MDPs for efficient solving.

²The code for RoverGridWorld and our bi-level MDP formulation can be found at <https://github.com/somritabanerjee/BiMDPs.jl>.

4. APPROACH

Algorithm 1 Bi-level MDP Construction and Solving

Given: $\mathcal{M}^0 : \langle \mathcal{S}, \mathcal{A}, \mathcal{T}, \mathcal{R} \rangle + \text{tgts}$ of length $\mathcal{N}_{\text{tgts}}$

1: $\mathcal{S} = \{s\} = \{(s_{\text{telemetry}}, s_{\text{tracking}})\}$

2: $\mathcal{R} = \mathcal{R}_{\text{obst}} + \mathcal{R}_{\text{tgts}}$

3:

High-Level MDP (Offline)

4: Construct $\mathcal{M}^{\text{HL}} : \langle \mathcal{S}^{\text{HL}}, \mathcal{A}^{\text{HL}}, \mathcal{T}^{\text{HL}}, \mathcal{R}^{\text{HL}} \rangle$

5: $\mathcal{S}^{\text{HL}} = \mathcal{S}$

6: $\mathcal{A}^{\text{HL}} = \{i \text{ for } i \text{ in } 1 : \mathcal{N}_{\text{tgts}}\} \triangleright \text{Reduced action space}$

7: $\mathcal{T}^{\text{HL}}(s, a^{\text{HL}}, s') = \text{heuristic}(s, a^{\text{HL}}, s')$

8: $\mathcal{R}^{\text{HL}} = \mathcal{R}_{\text{tgts}}$

9: $\pi_{\text{HL}}^* \leftarrow \text{Solve}(\mathcal{M}^{\text{HL}})$

10:

Low-Level MDPs (Offline)

11: **for** a^{HL} in \mathcal{A}^{HL} **do**

12: $i \leftarrow a^{\text{HL}}$

13: $\text{tgt}^{\text{LL}} \leftarrow \text{tgts}[i]$

14: Construct $\mathcal{M}_i^{\text{LL}} : \langle \mathcal{S}^{\text{LL}}, \mathcal{A}^{\text{LL}}, \mathcal{T}^{\text{LL}}, \mathcal{R}^{\text{LL}} \rangle$

15: $\mathcal{S}^{\text{LL}} = \{s^{\text{LL}}\} = \{s_{\text{telemetry}}\} \triangleright \text{Smaller states}$

16: $\mathcal{A}^{\text{LL}} = \mathcal{A}$

17: $\mathcal{T}^{\text{LL}} = \mathcal{T} + \text{terminate if } s == \text{tgt}^{\text{LL}}$

18: $\mathcal{R}^{\text{LL}} = \mathcal{R}_{\text{obst}} + \text{reward for } \text{tgt}^{\text{LL}}$

19: $\pi_{\text{LL},i}^* \leftarrow \text{Solve}(\mathcal{M}_i^{\text{LL}})$

20: **end for**

21:

Traverse Planning (Online)

22: $s \leftarrow s_0$ or $\text{rand}(\mathcal{S})$

23: $s^{\text{HL}} \leftarrow s$

24: **while** not $\text{terminal}(s^{\text{HL}})$ **do**

25: $a^{\text{HL}} \leftarrow \pi_{\text{HL}}^*(s^{\text{HL}})$

26: $i \leftarrow a^{\text{HL}}$

27: $\text{tgt}^{\text{LL}} \leftarrow \text{tgts}[i]$

28: $s^{\text{LL}} \leftarrow \text{SubsetOf}(s^{\text{HL}})$

29: **while** not $\text{terminal}(s^{\text{LL}})$ **do**

30: $a^{\text{LL}} \leftarrow \pi_{\text{LL},i}^*(s^{\text{LL}})$

31: $r \leftarrow r^{\text{LL}}(s^{\text{LL}}, a^{\text{LL}}) + \gamma \cdot r$

32: Add to history $(s^{\text{LL}}, a^{\text{LL}}, r^{\text{LL}})$

33: **end while**

34: $s^{\text{HL}} \leftarrow \text{UpdateHLState}(s^{\text{LL}}, \text{history})$

35: **end while**

36: return $r, \text{history}$

Given an MDP for mission planning, we formulate a bi-level MDP. The high-level MDP takes the role of the strategic planner and determines which target to go to next. For each selected target, a low-level MDP is constructed that does the tactical planning of navigating to the selected target.

In order to automatically split the MDP into two levels, our approach requires a few pieces of user input, specific to mission planning. First, we require that the user specify a list of targets tgts , which correspond to the high reward states. For a rover, these could be areas of high scientific interest. Second, we require that the reward function \mathcal{R} can be split up into two parts: (1) $\mathcal{R}_{\text{tgts}}$ that rewards activities associated with targets, this will form the rewards function for the high-level MDP, and (2) $\mathcal{R}_{\text{obst}}$ that captures all other rewards or penalties, including those due to static or dynamic obstacles, this will form the majority of the rewards function for the low-level MDP. For a rover, $\mathcal{R}_{\text{tgts}}$ captures rewards due to taking measurements or drilling at a science station and $\mathcal{R}_{\text{obst}}$ captures penalties due to traversing difficult terrain

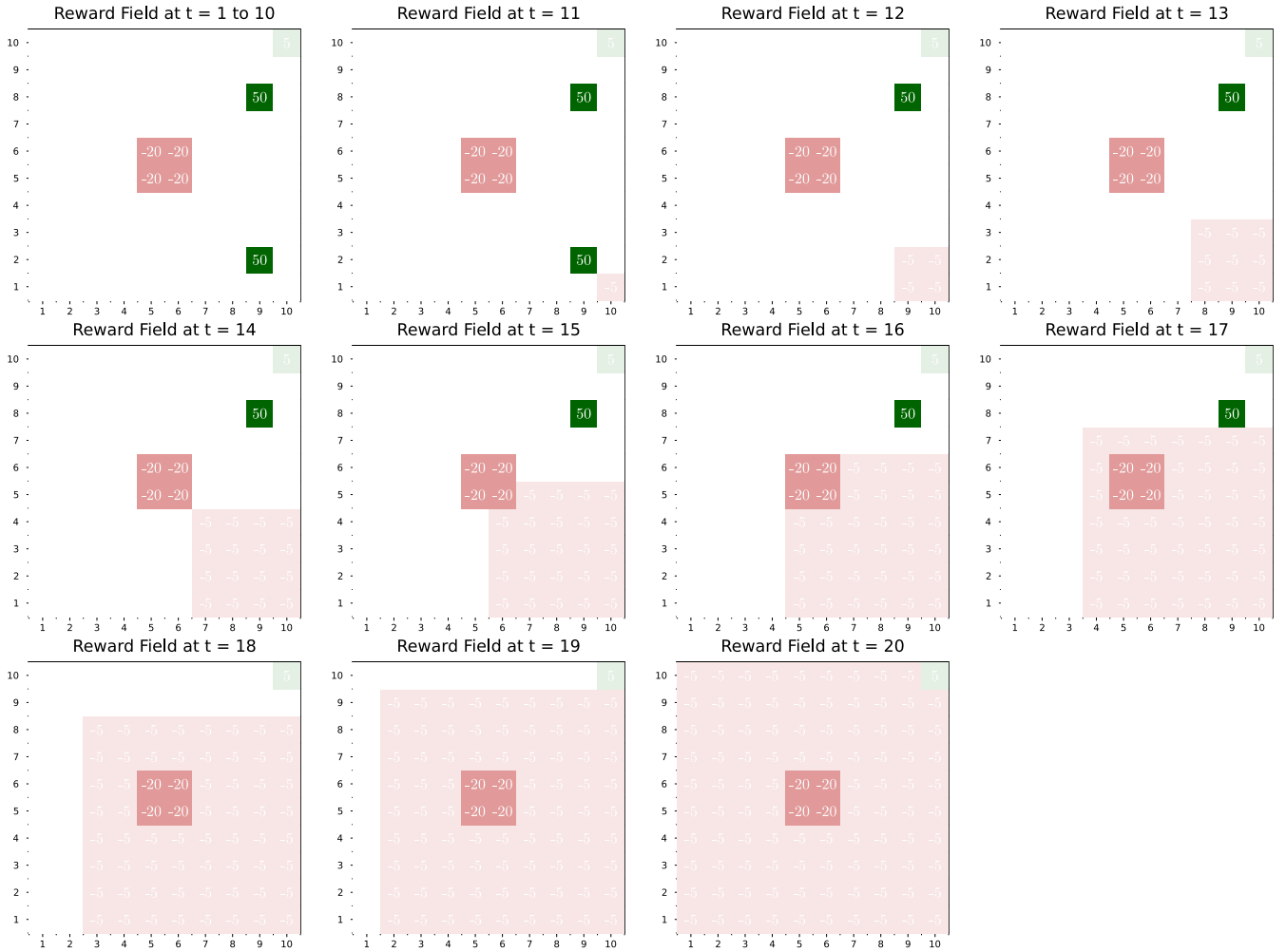


Figure 2: A sample reward field for RoverGridWorld that includes targets as well as static and dynamic obstacles. The higher reward targets (dark green) correspond to science stations and the lower reward target (light green) corresponds to a hibernation area. Note that the reward for a hibernation area is only included for ease of visualization, and is not important to the problem. The static obstacles (dark red) are used to model hazardous terrain and the dynamic obstacles (light red) are used to model swiftly moving sun shadows, e.g., those near the lunar polar regions. By the end of the time horizon, if the rover is not at the hibernation area, it begins accruing negative rewards.

or getting caught in a sun shadow. Third, we require that the state s can be broken down into two components: (1) $s_{\text{telemetry}}$ which captures instantaneous information, this will form the state space for the low-level MDP and (2) s_{tracking} which stores a snapshot of previous exploration. For a rover, $s_{\text{telemetry}}$ includes the rover’s XY position, time, battery state-of-charge, etc. and s_{tracking} stores information about the rover’s exploration such as which targets have been measured or drilled at, to avoid repetition. These three pieces of information are likely to already be a part of any mission planning architecture. Given these inputs, the MDP can be re-formulated as a bi-level problem as shown in Algorithm 1.

The key insights that lead to greater computational efficiency are as follows. The high-level MDP’s action space (line 6) is limited to only the selection of one of the targets. The high-level MDP’s transition function (line 7) is a heuristic for the transition from the current state to the target, and its fidelity can be adjusted to trade-off between optimality and computational speed. For the fastest heuristic, paths can be planned coarsely by ignoring low-penalty obstacles and using a conservative model of rover speed. The heuristic could be

made optimal, while sacrificing some computation time, by solving the corresponding low-level MDP exactly for each transition. In practice, we do not pre-compute all the low-level MDPs $\mathcal{M}_i^{\text{LL}}$ for i in $1 : \mathcal{N}_{\text{tgt}}$, but instead construct them on-the-fly as needed and store for future use. Further, the low-level MDP’s state space (line 15) is only the telemetry part of the full state space. The functions `SubsetOf` and `UpdateHLState` convert between low-level and high-level states by paring down the state or adding on tracking information to the state. This allows us to keep the state space small for the low-level MDP.

Since MDP solver convergence time often depends on the size of the state and action space (e.g., value iteration for an MDP with q states and m possible actions requires at most $\mathcal{O}(mq)$ operations in the deterministic case and $\mathcal{O}(mq^2)$ operations in the stochastic case [18]), the reduction in state and action space sizes lead to performance improvements of the bi-level MDP formulation over the original flat fine-grained MDP. This speedup comes with a trade-off in optimality, but, as we show in the next section, it is often a small trade-off.

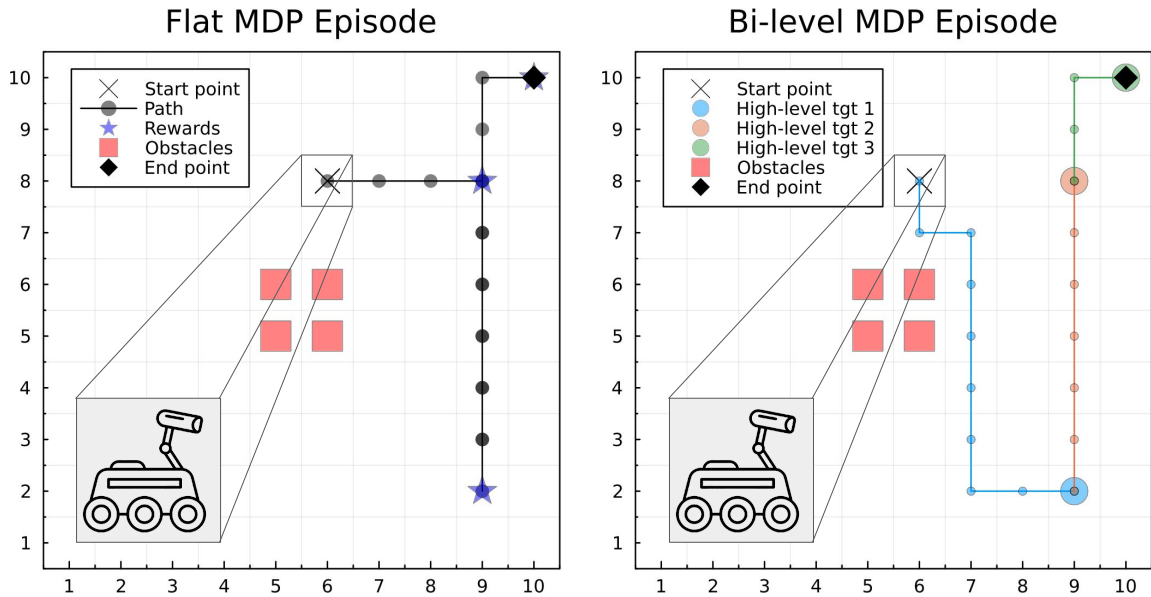


Figure 3: A RoverGridWorld problem is solved using value iteration applied to a flat MDP structure and a bi-level MDP structure. The flat MDP reasons at a granular level while the bi-level MDP consists of a high-level MDP that decides the order of visiting targets and a low-level MDP that handles path planning to the selected target. The paths chosen by the two frameworks are equivalent in terms of Manhattan distance. In both cases, the total reward accrued at the end of the traverse is the same. However, as discussed later, the bi-level MDP uses less computation time than the flat MDP, while achieving near-optimal policies.

5. RESULTS

Experiment 1

For our first experiment, we construct a simple version of the RoverGridWorld problem with grid size = 10×10 , a time horizon of 20 steps, and a discount factor (γ) of 0.95. The targets and obstacles are specified as shown in Figure 2. The action space is simplified so that targets must only be visited (ignoring the concepts of measurement and drilling) i.e.,

$$\mathcal{A} = \{\text{UP}, \text{DOWN}, \text{LEFT}, \text{RIGHT}\}.$$

The state space is similarly simplified to

$$\mathcal{S} = \{s\} = \{(x, y, t, \text{visited})\}.$$

The transition \mathcal{T} and reward \mathcal{R} functions remain the same, disregarding any logic related to measurements or drilling.

We compare the results of using four different solvers to solve this MDP. The first solver uses value iteration to solve the flat MDP. This is an exact solver that leads to the optimal solution. The second is our bi-level MDP solver which uses two value iteration solvers for the high-level and low-level MDPs respectively. The third and fourth solvers are a Q-learning solver and a SARSA solver, which are both reinforcement learning methods of developing a policy through exploration via simulation, i.e., without directly using the transition function, aka “model-free” methods.

Qualitatively, the policies returned by the bi-level MDP solver and the flat MDP solver are similar, as expected. For most initial states, the bi-level MDP (solved with value iteration) and the flat MDP (also solved with value iteration) return the same policy, which, due to deterministic transitions, results in the same rover path. However, there are some initial states where the two solvers return different policies.

One such example is shown in Figure 3. In this case, the low-level value functions are optimal from the perspective of reaching the current high-level target, but not necessarily optimal from a full state perspective, i.e., the low-level solver can be myopic. Additionally, the high-level action selection is based on a conservative heuristic, leading to a different outcome than the flat MDP. This trade-off between global and recursive optimality has also been observed in other hierarchical MDP structures [13], [14]. Despite the two paths being different, we see that the rover picks up the same rewards. In fact, the bi-level value iteration and flat value iteration converge to a similar total reward value, when averaged across 500 simulations, as we discuss next.

Quantitatively, we look at the rewards accrued by each policy (averaged over 500 simulations) in a family of policies that are generated by each solver. This family of policies is generated by varying the maximum number of iterations allowed for the solver, resulting in policies that trade-off low computation time (lower number of iterations) vs. high rewards. The results of this trade-off for all four solvers are shown in Figure 4. Note that instead of plotting number of iterations, we plot the computation time because the solver iterations vary in duration and some solvers converge before hitting their maximum iteration limit. We see that the bi-level MDP formulation produces rewards that are in the same range as the flat MDP value iteration, while taking much less computation time. This shows that the bi-level MDP unlocks faster computation by leveraging the structure of the mission planning MDP to reduce the state and action space size in each level of the MDP, without sacrificing the performance of the policy. In the next experiment, we will show how this computation vs. performance trade-off changes with increasing complexity of the MDP.

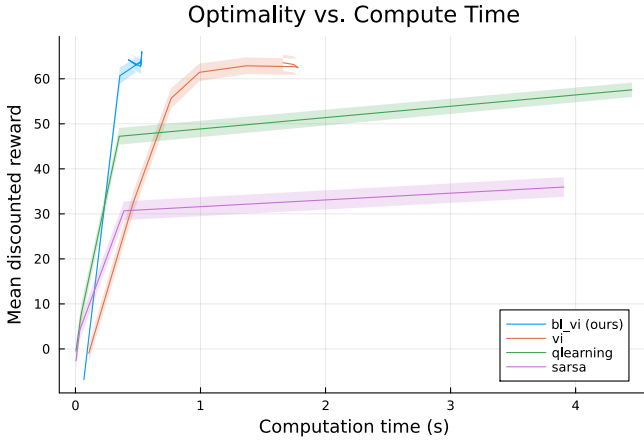


Figure 4: For experiment 1, comparing four methods of solving the RoverGridWorld problem, we see that the bi-level MDP solved with value iteration converges to the same maximum reward as the flat MDP with value iteration (which solves the problem optimally) but the compute time is about half (≈ 0.5 vs ≈ 1 second). The reinforcement learning based solvers, Q-learning and SARSA, take longer and achieve smaller rewards, which is expected since they are model-free methods. The shading denotes the error averaged over 500 simulations of each policy. The visual oscillations at the end of the VI lines are due to running multiple runs with varying number of maximum iterations which all converge at the same iteration count, with nearly identical computation times.

Experiment 2

Next, we add back in the measurement and drilling actions to the action space, i.e.,

$$\mathcal{A} = \{\text{UP, DOWN, LEFT, RIGHT, MEASURE, DRILL}\}$$

and the state space is also restored to the full space, i.e.,

$$\mathcal{S} = \{s\} = \{(x, y, t, \text{measured}, \text{drilled})\}.$$

The rewards function requires that a measurement be taken near each target (in a neighboring grid cell), before the target can be drilled. The measurement yields a small reward and the drilling yields a large reward. Each target can only be measured and drilled once. The transition function is made stochastic, so that the time it takes to do a measurement or a drilling varies between 1-3 timesteps. Note that for simplicity, the time component of the state is kept discrete so that we can still compare frameworks using the discrete value iteration solver.

Figure 1 shows the path planning solutions for a given starting point on a 10×10 grid with a time horizon of 25, and two targets to visit. We see that the final solutions for the flat MDP and the bi-level MDP are identical. A more complex problem (50×50 grid, a time horizon of 100, 10 randomly placed targets, and gradually moving sun shadows similar to Figure 2) is solved using the four solvers discussed previously and the results are shown in Figure 5. Value iteration on the bi-level MDP formulation converges in ≈ 20 seconds while the flat MDP takes ≈ 100 seconds. This hints at the fact that the computational advantage of the bi-level MDP formulation widens with the increased complexity (state/action space size and time horizon) of the mission planning problem. In experiment 3, we further analyze this relationship between problem complexity and computation time.

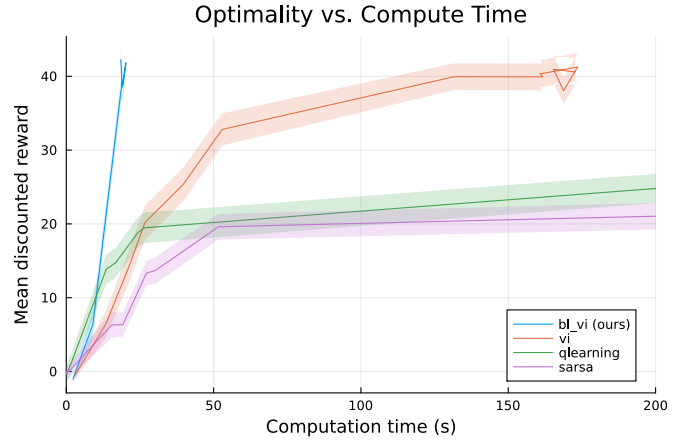


Figure 5: For experiment 2, the same four methods are compared for a larger RoverGridWorld problem. The bi-level MDP solved with value iteration converges to the optimal policy much faster (≈ 20 seconds) compared to the flat MDP solved with value iteration (> 100 seconds). The shading denotes the error averaged over 500 simulations of each policy. The visual oscillations at the end of the VI lines are due to running multiple runs with varying number of maximum iterations which all converge at the same iteration count, with similar computation times.

Experiment 3

We maintain the same MDP formulation but vary the problem complexity, and solve the flat MDP and bi-level MDP to convergence using value iteration. As seen in Figure 6, the bi-level MDP produces a computational advantage that increases with problem complexity, while achieving near-optimality of rewards accrued. In the most complex case, the bi-level MDP achieves 78% of the optimal reward using 13% of the computation time.

Rewards and Computation Time vs. Problem Complexity

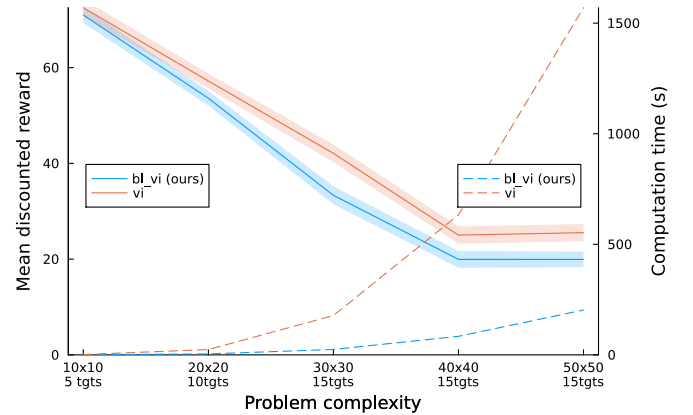


Figure 6: For experiment 3, the problem “complexity” is varied, by varying the grid size between 10×10 to 50×50 and placing targets at random. The solid lines show the rewards accrued and the dashed lines show the computation time. The bi-level MDP formulation bl_vi uses significantly less computation time (13% of the flat MDP vi time, for the most complex problem) while achieving near-optimal reward (lowest being 78% of the vi reward, which is optimal). The shading denotes the error averaged over 500 simulations of each policy.

6. CONCLUSION

In this work, we presented a framework to transform any mission planning MDP into a bi-level MDP, using a few pieces of additional information about the state and rewards structure, that likely exist in any mission planning scenario. We showed that this framework, when tested on a Rover-GridWorld problem, significantly reduces computation time for solving, while retaining near-optimal policies. Lastly, we showed that the computational advantage increases as the action space and state spaces grow. This work enables fast generation of a policy that describe the sequence of actions to take from any *arbitrary* state in the state space, which allows for quick traverse planning in the event of a deviation from or delay to the nominal path, i.e., the quick generation of a contingency branch.

Interesting directions of future work include further characterizing the optimality of the bi-level MDP framework, e.g., by proving convergence to recursive optimality, despite global suboptimality, in a vein similar to MAXQ [13]. Another direction would be to analyze the computational improvement of a bi-level MDP when state and action spaces are *continuous*. When the state has a discrete location component and a continuous time component, we could generalize existing piece-wise value iteration methods to a bi-level framework, and use them to solve a bi-level time-dependent MDP [19]. Another interesting direction would be to add a third intermediate level to the MDP that monitors for “safe exploration” in MDPs [20], i.e. removes unsafe actions from the low-level planner, to preserve ergodicity, and prevent catastrophic failure. Conversely, the intermediate layer could also be used to quantify and reward *robustness* specifically for space missions, where robustness is not only the absence of failure scenarios but also the reliable and risk-sensitive accumulation of scientific value. This would encourage the low-level planner to find not just the optimal path to the target in nominal execution, but also trade-off for robustness of the path.

ACKNOWLEDGMENTS

The authors gratefully acknowledge support from the following funding sources: Stanford Graduate Fellowship (Somrita Banerjee), The Aerospace Corporation’s University Partnership Program, NASA University Leadership initiative (grant #80NSSC20M0163), and NASA VIPER mission (Artemis Program).

REFERENCES

- [1] A. Colaprete, D. Andrews, W. Bluethmann, R. C. Elphic, B. Bussey, J. Trimble, K. Zacny, and J. E. Captain, “An overview of the volatiles investigating polar exploration rover (viper) mission,” *AGU Fall Meeting Abstracts*, vol. 2019, pp. P34B–03, 2019.
- [2] J. L. Heldmann, A. Colaprete, R. C. Elphic, B. Bussey, A. McGovern, R. Beyer, D. Lees, and M. Deans, “Site selection and traverse planning to support a lunar polar rover mission: A case study at haworth crater,” *Acta Astronautica*, vol. 127, pp. 308–320, 2016.
- [3] R. Bellman, “A markovian decision process,” *Journal of Mathematics and Mechanics*, vol. 6, no. 5, pp. 679–684, 1957.
- [4] W. H. Al-Sabban, L. F. Gonzalez, and R. N. Smith, “Wind-energy based path planning for unmanned aerial

vehicles using markov decision processes,” in *Proc. IEEE Conf. on Robotics and Automation*, 2013.

- [5] R. Allamaraju, H. Kingravi, A. Axelrod, G. Chowdhary, R. Grande, J. P. How, C. Crick, and W. Sheng, “Human aware uas path planning in urban environments using nonstationary mdps,” in *Proc. IEEE Conf. on Robotics and Automation*, 2014.
- [6] R. Chowdhury and D. Subramani, “Optimal path planning of autonomous marine vehicles in stochastic dynamic ocean flows using a gpu-accelerated algorithm,” *IEEE Journal of Oceanic Engineering*, vol. 47, no. 4, pp. 864–879, 2022.
- [7] D. Kularatne, H. Hajieghary, and M. A. Hsieh, “Optimal path planning in time-varying flows with forecasting uncertainties,” in *Proc. IEEE Conf. on Robotics and Automation*, 2018.
- [8] L. Nardi and C. Stachniss, “Uncertainty-aware path planning for navigation on road networks using augmented mdps,” in *Proc. IEEE Conf. on Robotics and Automation*, 2019.
- [9] X. Tan, P. Yu, K.-B. Lim, and C.-K. Chui, “Robust path planning for flexible needle insertion using markov decision processes,” *International Journal of Computer Assisted Radiology and Surgery*, vol. 13, pp. 1439–1451, 2018.
- [10] M. Ono, B. Rothrock, K. Otsu, S. Higa, Y. Iwashita, A. Didier, T. Islam, C. Laporte, V. Sun, K. Stack, J. Sawoniewicz, S. Daftry, V. Timmaraju, S. Sahnoune, C. A. Mattmann, O. Lamarre, S. Ghosh, D. Qiu, S. Nomura, H. Roy, H. Sarabu, G. Hedrick, L. Folsom, S. Suehr, and H. Park, “Maars: Machine learning-based analytics for automated rover systems,” in *IEEE Aerospace Conference*, 2020.
- [11] X. Yu, P. Wang, and Z. Zhang, “Learning-based end-to-end path planning for lunar rovers with safety constraints,” *Sensors*, vol. 21, no. 3, p. 796, 2021.
- [12] L. Folsom, M. Ono, K. Otsu, and H. Park, “Scalable information-theoretic path planning for a rover-helicopter team in uncertain environments,” *Int. Journal of Advanced Robotic Systems*, vol. 18, no. 2, p. 1729881421999587, 2021.
- [13] T. G. Dietterich, “Hierarchical reinforcement learning with the MAXQ value function decomposition,” *Journal of Artificial Intelligence Research*, vol. 13, pp. 227–303, 2000.
- [14] B. Bakker, Z. Zivkovic, and B. Krose, “Hierarchical dynamic programming for robot path planning,” in *IEEE/RSJ Int. Conf. on Intelligent Robots & Systems*, 2005.
- [15] T. Long, X.-T. Ma, and Q.-S. Jia, “Bi-level proximal policy optimization for stochastic coordination of ev charging load with uncertain wind power,” in *IEEE Conf. Control Technology and Applications*, 2019.
- [16] M. Ai-Chang, J. Bresina, L. Charest, A. Chase, J.-J. Hsu, A. Jonsson, B. Kanefsky, P. Morris, K. Rajan, J. Yglesias, B. G. Chafin, W. C. Dias, and P. F. Maldague, “Mapgen: mixed-initiative planning and scheduling for the mars exploration rover mission,” *IEEE Intelligent Systems*, vol. 19, no. 1, pp. 8–12, 2004.
- [17] T. Estlin, F. Fisher, D. Gaines, C. Chouinard, S. Schaffer, and I. Nesnas, “Continuous planning and execution for an autonomous rover,” in *Proc. of the Third Interna-*

tional NASA Workshop on Planning and Scheduling for Space, 2002.

- [18] D. Bertsekas, *Dynamic programming and optimal control*, 1st ed. Athena Scientific, 1995.
- [19] J. Boyan and M. Littman, "Exact solutions to time-dependent mdps," in *Conf. on Neural Information Processing Systems*, 2000.
- [20] T. M. Moldovan and P. Abbeel. (2012) Safe exploration in markov decision processes. Available at <https://arxiv.org/abs/1611.02779>.


BIOGRAPHY



Somrita Banerjee is a Ph.D. candidate in the Autonomous Systems Lab at Stanford University. She received her B.S. in Mechanical and Aerospace Engineering from Cornell University in 2017. Her research interests lie at the intersection of trajectory optimization, machine learning, and control algorithms, specifically towards development of the next generation of space robotics.



Edward Balaban is a scientist at NASA Ames Research Center whose professional interests include robotics, autonomy, artificial intelligence, and development of innovative space missions. He is the lead for strategic mission planning on NASA's Volatiles Investigating Polar Exploration Rover (VIPER) mission and is also a member of VIPER's Science and Mission Operations teams. Edward holds a bachelor's degree in Computer Science from The George Washington University, a master's degree in Electrical Engineering from Cornell University, and a Ph.D. in Aeronautics and Astronautics from Stanford University.



Mark Shirley received B.S. and M.S. degrees in Electrical Engineering and Computer Science in 1983 and a Ph.D. in Computer Science with a concentration in Artificial Intelligence from the Massachusetts Institute of Technology in 1989. He is currently a member of the research staff at NASA's Ames Research Center. His interests include diagnostic algorithms, satellite ground systems and distance learning. He previously worked at Xerox PARC and GenRad Inc.



Kevin Bradner is a computer scientist in the Data Sciences Group at NASA's Ames Research Center. He completed his M.S. in Computer Science from Case Western Reserve University in 2020. His research interests are in techniques for data-efficient robotic skill acquisition using a combination of trial-and-error learning and transfer techniques.



Marco Pavone is an Associate Professor of Aeronautics and Astronautics at Stanford University, where he is the Director of the Autonomous Systems Laboratory. Before joining Stanford, he was a Research Technologist within the Robotics Section at the NASA Jet Propulsion Laboratory. He received a Ph.D. degree in Aeronautics and Astronautics from the Massachusetts Institute of Technology in 2010. His main research interests are in the development of methodologies for the analysis, design, and control of autonomous systems, with an emphasis on self-driving cars, autonomous aerospace vehicles, and future mobility systems. He is a recipient of a number of awards, including a Presidential Early Career Award for Scientists and Engineers, an ONR YIP Award, an NSF CAREER Award, and a NASA Early Career Faculty Award. He was identified by the American Society for Engineering Education (ASEE) as one of America's 20 most highly promising investigators under the age of 40.