
WILDFIREGPT: TAILORED LARGE LANGUAGE MODEL FOR WILDFIRE ANALYSIS

A PREPRINT

Yangxinyu Xie^{*} Tanwi Mallick[†] Joshua David Bergerson[‡] John K. Hutchison[‡] Duane R. Verner[‡]

Jordan Branham[‡] M. Ross Alexander[‡] Robert B. Ross[†] Yan Feng[§] Leslie-Anne Levy[‡]

Weijie Su^{*}

February 13, 2024

ABSTRACT

The recent advancement of large language models (LLMs) represents a transformational capability at the frontier of artificial intelligence (AI) and machine learning (ML). However, LLMs are generalized models, trained on extensive text corpus, and often struggle to provide context-specific information, particularly in areas requiring specialized knowledge such as wildfire details within the broader context of climate change. For decision-makers and policymakers focused on wildfire resilience and adaptation, it is crucial to obtain responses that are not only precise but also domain-specific, rather than generic. To that end, we developed WildfireGPT, a prototype LLM agent designed to transform user queries into actionable insights on wildfire risks. We enrich WildfireGPT by providing additional context such as climate projections and scientific literature to ensure its information is current, relevant, and scientifically accurate. This enables WildfireGPT to be an effective tool for delivering detailed, user-specific insights on wildfire risks to support a diverse set of end users, including researchers, engineers, urban planners, emergency managers, and infrastructure operators.

1 Introduction

Understanding and adapting to climate change is paramount for professionals such as urban planners, emergency managers, and infrastructure operators, as it directly influences urban development, disaster response, and the maintenance of essential services. Nonetheless, this task presents a complex challenge that necessitates the integration of advanced technology and scientific insights. Recent advances in LLMs present an innovative solution, particularly in democratizing climate science. They possess the unique capability to interpret and explain technical aspects of climate change through conversations, making this crucial information accessible to people from all backgrounds Rillig et al. [2023], Bulian et al. [2023], Chen et al. [2023]. However, given that LLMs are generalized models, their performance can be improved by providing additional domain-specific information. Recent research has been focusing on augmenting LLMs with external tools and data sources to ensure that the information provided is scientifically accurate: for example, leveraging authoritative data sources such as ClimateWatch Kraus et al. [2023] and findings from the IPCC AR6 reports Vaghefi et al. [2023] helps in refining the LLM’s outputs, ensuring that the information is grounded in the latest research. Nonetheless, these existing studies primarily focus on one-off question-answering

^{*}Department of Statistics and Data Science, University of Pennsylvania, Philadelphia, PA. {xinyux, suw}@wharton.upenn.edu

[†]Mathematics and Computer Science Division, Argonne National Laboratory, Lemont, IL. tmallick@anl.gov, rross@mcs.anl.gov

[‡]Decision and Infrastructure Sciences Division, Argonne National Laboratory, Lemont, IL. {jbergerson, jhutchison, dverner, jbranham, mallexander, llevy}@anl.gov

[§]Environmental Science Division, Argonne National Laboratory, Lemont, IL. yfeng@anl.gov

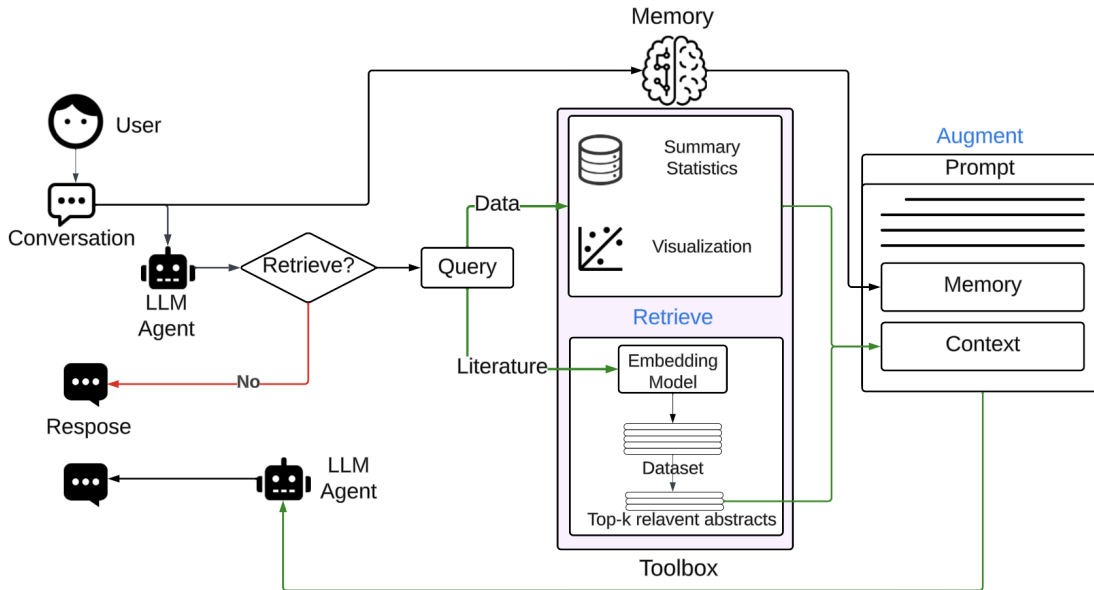


Figure 1: Here is an overview of the LLM agent integrated with the RAG framework. The LLM agent evaluates the user’s input to determine the need for additional information. If needed, it retrieves climate projections and/or scientific papers. The agent then merges the retrieved data with its memory and a customized prompt to provide a response based on the augmented information.

scenarios where a user asks one question and the LLM provides a direct answer. This approach, while effective for straightforward queries, *suffers from the assumption that a user comes with a fully formed, clear question*. The reality is more nuanced, especially in complex domains like climate change. Users may start with a vague idea or an unclear question, requiring several rounds of interactions to clarify their needs and thoughts.

To that end, we prototype WildfireGPT, an LLM agent with a specific focus on wildfire analysis, designed to engage with the users actively and convert their wildfire-related inquiries into actionable insights. This is achieved through targeted questioning, strategic planning, and detailed analysis of a wide range of climate projections and wildfire-related literature. Typically, wildfire hazard mitigation experts use a range of tools, including GIS, remote sensing, fire modeling software, weather monitoring systems, drones, simulation training, and data analytics, to predict fire behavior, assess risks, and develop mitigation strategies. Their work is essential in safeguarding lives, property, and natural resources from wildfires, leveraging a blend of scientific knowledge, technical proficiency, and policy development. In this regard, the WildfireGPT is specifically designed to enhance this process by providing comprehensive, user-specific insights with data-driven evidence.

2 Methodology

Our methodology comprises an LLM agent integrated with Retrieval-Augmented Generation (RAG), as illustrated in Figure 1. The agent first interacts with the user to create a profile and develop an action plan. Then, the RAG enhances the LLM’s response by providing additional information, such as climate projections and scientific literature along with the agent-generated context.

2.1 LLM agent

The primary focus of our prototype is to capture three critical elements of interaction in a consulting scenario: 1. asking clarifying questions to get a comprehensive understanding of the user’s concerns, and 2. planning and communicating a strategy to address the user’s concerns, and 3. providing and explaining relevant quantitative and qualitative information to the user. Our LLM agent transitions through these three stages in a conversation with the user via the following modules: 1. user profile module, 2. planning module, 3. memory module, and 4. toolbox module.

The **user profile module** initiates the conversation with the user. This module guides the LLM to generate a customized questionnaire based on the user’s initial input. With this questionnaire, the LLM engages with the user by asking

one short question at a time and gathers the necessary information to create a user profile. Once the user profile is established, the LLM agent exits the user profile module and employs the **planning module**. In this module, an LLM is prompted to formulate a tailored action plan, outlining a sequence of steps to effectively address the user’s queries. This LLM will communicate with the user to ensure that the plan is aligned with the user’s evolving requirements. When the plan is formulated, the LLM agent transitions to combining the **memory module** and the **toolbox module** for subsequent interactions. Central to maintaining a coherent and context-aware interaction, the memory module enables the agent to retain and reference key elements from previous conversations. It recalls not only the user’s profile and the devised plan but also a detailed summary of past interactions and tracking of the plan. This includes highlighting important information related to the user’s queries (e.g., location of interests, related wildfire data discussed before), documenting responses to clarifying questions, and the next step to take in the action plan. This module ensures that each interaction builds upon the last, offering a personalized and informed user experience. Meanwhile, the **toolbox module** provides the agent with access to tools to retrieve and interpret climate data and scientific literature as described in the next section.

2.2 Integration of Retrieval-Augmented Generation (RAG)

We enhance the capabilities of our language model through the use of Retrieval-Augmented Generation (RAG) Lewis et al. [2020], Gao et al. [2023], a technique that enriches traditional language generation with a sophisticated retrieval mechanism. This approach allows the model to dynamically retrieve and integrate relevant information from external sources, such as documents or databases, to improve the quality and relevance of its generated text.

As illustrated in Figure 1, after the planning module is complete, whenever the LLM agent receives the user’s inputs, it evaluates the input to decide whether to retrieve additional information from the toolbox module. If retrieval is deemed unnecessary, the agent proceeds to generate a response right away. Otherwise, the agent chooses a tool from the toolbox module and generates a query to call this tool to retrieve relevant information Schick et al. [2023], Yang et al. [2023], Qin et al. [2023], Zhang [2023]. If the agent decides to retrieve quantitative data, a custom function is called to pull the summary statistics as well as visualizations of this data. Otherwise, the agent passes a search query to an embedding model to obtain a vector representation of the query. During the retrieval step, this vector is used to find the k most relevant papers from the dataset of a scientific literature corpus. Next, in the augmentation phase, the agent receives all the information from the memory module, along with the retrieved content, and a customized instruction to generate a response based on the retrieved content. This includes guidelines on interpreting summary statistics and citing the retrieved papers, ensuring a cohesive and informed output. Finally, the agent generates a response back to the user based on augmented information. Detailed information about the data sources and the specific retrieval mechanism utilized in WildfireGPT can be found in the Appendix section.

3 Experiments

In this section, we present preliminary results and analysis on the effectiveness of WildfireGPT. We use GPT-4 Achiam et al. [2023] as our language model, in particular the OpenAI Function Calling API OpenAI [2023], so that the language model can decide whether it needs to call different functions for the next action. We use Streamlit for our front-end design. The data sources for the tools module include the Fire Weather Index (FWI) from Climate Risk & Resilience Portal (ClimRR) Argonne National Laboratory [2022], recent wildfire records from the Wildland Fire Interagency Geospatial Services (WFIGS) Group [NIFC] and the fire history data from the North American Tree-ring Fire Scar Synthesis (NAFSS) Margolis and Guiterman [2021]. The scientific literature corpus is taken from Argonne’s Community and Infrastructure Adaptation to Climate Change (CIACC) tool Mallick et al. [2023, 2024].

3.1 Case Studies

To evaluate the performance of the WildfireGPT, we conduct two in-depth case studies with a domain expert, who specializes in reducing wildfire risks via assessing high-risk areas, developing mitigation strategies, and engaging communities in fire-safe practices. The case studies were about the Hermits Peak/Calf Canyon (HPCC) fire that, in 2022, ravaged over 300,000 acres in the southern Sangre de Cristo Mountains, and was the most catastrophic wildfire in New Mexico’s history. In both scenarios, the domain expert assumes the role of a risk manager. The first case study focuses on the primary post-fire risk factors and targeted responsive measures for public safety. The second case study focuses on evaluating risks for housing units located at the wildland-urban interface between Las Vegas and Montezuma, New Mexico, with a particular emphasis on water quality concerns.

3.1.1 Understanding the User’s Concerns - User Profile Module

In the beginning, the LLM agent asked the domain expert a series of questions to gather information about the user. During this phase, WildfireGPT was able to engage the domain expert with clear and intuitive questions. The agent remained focused, aligned the questions with the topic at hand, and helped narrow down the initial query into more precise topics through the follow-up questions. In the future, we will enhance the user experience further by streamlining questions to avoid repetition and ensuring all of the domain experts’ concerns are fully captured in the user profile.

3.1.2 Making and Communicating a Plan - Planning Module

In the planning module, the agent presents a clear, step-by-step plan to tackle the user’s concerns. Typically, the plan has four parts: 1. Understand specific concerns and objectives. 2. Identify and interpret relevant data such as the Fire Weather Index, long-term fire history records, and recent fire incident data. 3. Research academic papers. 4. Develop informed recommendations. The planning module was clear and straightforward. The initial interaction seemed somewhat like a template, however having a defined process helped in understanding the approach taken. The domain expert also notes that there was enough flexibility to allow for a more in-depth exploration of individual components. In both case studies, the WildfireGPT proposed to present both of the data sources. Moving forward, our goal is to refine and present only the most relevant data to the users.

3.1.3 Analysis and Recommendations - Memory Module and Toolbox Module

The memory module was effective in maintaining coherence in interactions by remembering key elements from past conversations and allowing the WildfireGPT to inform the domain expert about the next step to take to steer the conversation in the right direction. In general, the data retrieval tools offered a clear and well-described interpretation of the trend of fire incidents and the FWI, although WildfireGPT occasionally forgot to indicate whether a certain FWI value indicates a high level of risk. The domain expert points out how the capability to retrieve and interpret relevant data leads to a significant boost in productivity, as such a task can typically take hours to complete. Interestingly, the domain expert pointed out that for objectives focused more on responsive measures to a recent wildfire incident, additional data such as fire intensity and area burned, with spatial visualizations, would have been more helpful. We will integrate these capabilities into our future work. In both case studies, most of the retrieved papers were relevant to both the domain expert’s concerns and the geographical context. Some retrieved papers were used by the domain expert in his work. The recommendations generated by WildfireGPT were often accessible and referred back to the retrieved data and literature.

3.1.4 Overall Evaluations

In the two case studies, the domain expert recognized WildfireGPT as a beneficial tool: it efficiently defined the project’s scope, offered a clear action plan for future discussions, and significantly boosted productivity by quickly finding and interpreting relevant data and literature. Notably, the domain expert highlighted the interactive feature of WildfireGPT, which enabled him to stress test its responses and engage in more in-depth discussions. This interactivity distinguishes it fundamentally from a search engine, enabling more human-like consulting experience. For case studies, out of the 10 follow-up questions, the domain expert asked after the planning module, 7 were satisfactory, 2 were okay, and 1 was not okay. Several areas for improvement include asking redundant and ambiguous questions to the user, building a user profile that missed certain details of the domain expert’s concerns, the need for additional data to deliver more relevant information, and the necessity to provide recommendations specific to the user’s needs.

4 Conclusions

In conclusion, we have developed an LLM agent, WildfireGPT, representing a step forward in leveraging language models for specialized scientific domains such as climate change, with a particular focus on wildfire risks. This prototype shows great potential in transforming user queries into actionable insights, offering a customized interactive experience through strategic questioning and planning, and accessing climate projection data alongside scientific literature in climate science. *Domain expert feedback underscores WildfireGPT’s strengths in defining the scope of inquiries, establishing a clear roadmap for discussions, and enhancing productivity through efficient data retrieval and interpretation, which would be very time-consuming for a user to accomplish independently.* Furthermore, we identify several key areas for future work, such as redundant questioning, gaps in user profiling, the need for more relevant data, and the refinement of recommendation strategies.

5 Acknowledgement

This material is based upon work supported by Laboratory Directed Research and Development (LDRD) funding from Argonne National Laboratory, provided by the Director, Office of Science, of the U.S. Department of Energy under Contract No. DEAC02-06CH11357.

References

- Matthias C Rillig, Marlene Ågerstrand, Mohan Bi, Kenneth A Gould, and Uli Sauerland. Risks and benefits of large language models for the environment. *Environmental Science & Technology*, 57(9):3464–3466, 2023.
- Jannis Bulian, Mike S Schäfer, Afra Amini, Heidi Lam, Massimiliano Ciaramita, Ben Gaiarin, Michelle Chen Huebscher, Christian Buck, Niels Mede, Markus Leippold, et al. Assessing large language models on climate information. *arXiv preprint arXiv:2310.02932*, 2023.
- Shengchao Chen, Guodong Long, Jing Jiang, Dikai Liu, and Chengqi Zhang. Foundation models for weather and climate data understanding: A comprehensive survey. *arXiv preprint arXiv:2312.03014*, 2023.
- Mathias Kraus, Julia Anna Bingler, Markus Leippold, Tobias Schimanski, Chiara Colesanti Senni, Dominik Stammbach, Saeid Ashraf Vaghefi, and Nicolas Webersinke. Enhancing large language models with climate resources. *arXiv preprint arXiv:2304.00116*, 2023.
- Saeid Ashraf Vaghefi, Dominik Stammbach, Veruska Muccione, Julia Bingler, Jingwei Ni, Mathias Kraus, Simon Allen, Chiara Colesanti-Senni, Tobias Wekhof, Tobias Schimanski, et al. Chatclimate: Grounding conversational ai in climate science. *Communications Earth & Environment*, 4(1):480, 2023.
- Patrick Lewis, Ethan Perez, Aleksandra Piktus, Fabio Petroni, Vladimir Karpukhin, Naman Goyal, Heinrich Küttler, Mike Lewis, Wen-tau Yih, Tim Rocktäschel, et al. Retrieval-augmented generation for knowledge-intensive nlp tasks. *Advances in Neural Information Processing Systems*, 33:9459–9474, 2020.
- Yunfan Gao, Yun Xiong, Xinyu Gao, Kangxiang Jia, Jinliu Pan, Yuxi Bi, Yi Dai, Jiawei Sun, and Haofen Wang. Retrieval-augmented generation for large language models: A survey. *arXiv preprint arXiv:2312.10997*, 2023.
- Timo Schick, Jane Dwivedi-Yu, Roberto Dessì, Roberta Raileanu, Maria Lomeli, Luke Zettlemoyer, Nicola Cancedda, and Thomas Scialom. Toolformer: Language models can teach themselves to use tools. *arXiv preprint arXiv:2302.04761*, 2023.
- Rui Yang, Lin Song, Yanwei Li, Sijie Zhao, Yixiao Ge, Xiu Li, and Ying Shan. Gpt4tools: Teaching large language model to use tools via self-instruction. *arXiv preprint arXiv:2305.18752*, 2023.
- Yujia Qin, Shihao Liang, Yining Ye, Kunlun Zhu, Lan Yan, Yaxi Lu, Yankai Lin, Xin Cong, Xiangru Tang, Bill Qian, et al. Toolllm: Facilitating large language models to master 16000+ real-world apis. *arXiv preprint arXiv:2307.16789*, 2023.
- Jiawei Zhang. Graph-toolformer: To empower llms with graph reasoning ability via prompt augmented by chatgpt. *arXiv preprint arXiv:2304.11116*, 2023.
- Josh Achiam, Steven Adler, Sandhini Agarwal, Lama Ahmad, Ilge Akkaya, Florencia Leoni Aleman, Diogo Almeida, Janko Altenschmidt, Sam Altman, Shyamal Anadkat, et al. Gpt-4 technical report. *arXiv preprint arXiv:2303.08774*, 2023.
- OpenAI. Function calling in openai api. <https://platform.openai.com/docs/guides/function>, 2023. Accessed: 2024-01-21.
- Argonne National Laboratory. Climate risk & resilience portal (climrr), 2022. URL <https://disgeoportal.egs.anl.gov/ClimRR/>. Accessed: 2024-01-21.
- National Interagency Fire Center (NIFC). Wildland fire incident locations. NIFC Open Data. URL <https://data-nifc.opendata.arcgis.com/datasets/nifc:wildland-fire-incident-locations/about>. Accessed 2024-01-21.
- E.Q. Margolis and C.H. Guiterman. NOAA/WDS Paleoclimatology - North American Tree-ring Fire Scar Synthesis (NAFSS). NOAA National Centers for Environmental Information, 05 2021. URL <https://doi.org/10.25921/pef0-zz47>. Accessed 2024-01-21.
- Tanwi Mallick, Joshua David Bergerson, Duane R Verner, John K Hutchison, Leslie-Anne Levy, and Prasanna Balaprakash. Analyzing the impact of climate change on critical infrastructure from the scientific literature: A weakly supervised nlp approach. *arXiv preprint arXiv:2302.01887*, 2023.

Tanwi Mallick, John Murphy, Joshua David Bergerson, Duane R Verner, John K Hutchison, and Leslie-Anne Levy. Analyzing regional impacts of climate change using natural language processing techniques. *arXiv preprint arXiv:2401.06817*, 2024.

Wildfire.gov. Integrated reporting of wildfire information (irwin). Wildfire.gov. URL <https://www.wildfire.gov/application/irwin-integrated-reporting-wildfire-information>. Accessed 2024-01-21.

Nils Reimers and Iryna Gurevych. Sentence-bert: Sentence embeddings using siamese bert-networks. *arXiv preprint arXiv:1908.10084*, 2019.

Jeff Johnson, Matthijs Douze, and Hervé Jégou. Billion-scale similarity search with gpus. *IEEE Transactions on Big Data*, 7(3):535–547, 2019.

NASA Earth Observatory. New mexico wildfire spawns fire cloud. <https://earthobservatory.nasa.gov/images/149830/new-mexico-wildfire-spawns-fire-cloud>, 5 2022. Accessed: 2024-02-01.

A Appendix

A.1 Details of the Modules

A.1.1 User Profile Module

When the conversation begins, the user is asked to answer the following:

Hello! I'm here to assist you with any questions or concerns you may have regarding wildfires. Could you please share with me why you are interested in learning about wildfires? Additionally, is there a specific project or task where wildfires could potentially have an impact on your plans?

At this stage, the `{user.checklist}` will be set to Why is the user interested in learning about wildfire and climate change? and the `{user.profile}` will be set to an empty string. Then the LLM agent will ask the user the questions in the checklist, as a result of the following prompt:

Your task is to gather information about the user, i.e. your client, to understand their backgrounds and concerns and get answers for each question in the checklist.

`{user.profile}`

Checklist: `{user.checklist}`

Engage the user in conversation by **asking one short question at a time**. Every single one of your response should include a question. Limit your response to at most 2 sentences.

When you get all the answers, call the `checklist_complete` function.

Once the LLM agent determine that the checklist is complete, it will create a preliminary user profile via the following prompt:

User Profile Summary: `{user.profile}`

User Profile Summary Enhancement Task

Context: You are an assistant with expertise in wildfire risk and climate change. Your objective is to refine and elaborate on the user's profile summary. This summary should be crafted based on the details discussed in the following conversation.

Instructions:

- Ensure your summary addresses all the points listed in the provided checklist: `{user.checklist}`.
- If the user posed any questions during the previous conversation, include and address these questions in your summary.
- Only output the summary and use the template below:

The user is [user profile information]...

When the LLM agent decides that the user gave a first explanation of their interest in wildfire, it is prompted to create a questionnaire via the following template:

You are a professional consultant with expertise in wildfire risk management and the impact of climate change. Your client is seeking your guidance but may not have a comprehensive understanding of wildfire risks and climate change. Your goal is to effectively gather information from the client to assess their specific concerns and informational needs regarding wildfires and climate change. Based on the user's profile and your expertise, develop a checklist of three clarifying questions to ask the client. These questions should be designed to elucidate the client's level of awareness, specific areas of concern, and any particular aspects of wildfire risks and climate change they are interested in exploring. If the user is working on a project, you may ask the location, time or scale. Your output should be limited to these three questions, clearly formulated to maximize the value of the client's responses.

Here is the user's profile: `{user.profile}`.

Only output the list of questions.

Once the questionnaire is created, the agent resets the parameter `{user.checklist}` and repeats the steps described above to obtain a more comprehensive user profile.

A.1.2 Planning Module

Once the user profile is established, the LLM agent will be prompted to formulate a tailored action plan, outlining a sequence of steps for effectively addressing the user's queries and concerns. This is done via the following prompt:

As an expert consultant specializing in wildfire risks and climate change, your role is to assist users with various aspects of wildfire and climate change understanding and mitigation. Here's how you can help:

- Interpreting data such as the Fire Weather Index (FWI), long term fire history records, and recent fire incident data.
- Researching relevant academic papers that could inform your recommendations.

Here is the user's profile: `{user.profile}`.

In 100 words, create a short step-by-step plan that outlines how to effectively engage with the user in order to address their concerns. The plan should explain the process of extracting relevant data and research papers to inform your recommendations.

A.1.3 Memory Module

The memory module is designed to retain and reference key elements from previous conversations. It not only recalls the user's profile and the devised plan but also provides a detailed summary of past interactions and tracking of the plan. This includes highlighting important information related to the user's queries (e.g., location of interests, related wildfire data discussed before), documenting responses to clarifying questions, and the next step to take as in the action plan. This is done via the following prompt:

As an expert consultant specializing in wildfire management, your role is to assist users with various aspects of wildfire understanding and mitigation. **Follow your plan step by step.** At the end of each of your response, ask the user's permission to proceed and if the user has questions.

To ensure thorough assistance:

- Always ask the user if you can move on to the next step of your plan or if they have any questions.
- Frequently ask clarifying questions before you proceed with your plan. **This is the most important part of your role.**
- Always back up your recommendations with data and literature.
- Only give 1 piece of recommendation at a time. Don't overwhelm the user with too much information.

Here are the only ways that you can help:

- Interpreting data such as the Fire Weather Index (FWI), long term fire history records, or recent fire incident data. Make sure you have asked for the location before interpreting data.
- Researching relevant academic papers that could inform your recommendations.

Here is the user's profile: {user.profile}.

Here is my plan to assist the user: {user.plan}.

{conversation.summary}.

{The 12 most recent messages between the user and the LLM agent.}

The conversation summary is generated by the following prompt:

Provide a comprehensive summary of the previous conversation, focusing on these key areas:

1. Identify and emphasize crucial information regarding the wildfire, such as its current status, affected areas, and any specific challenges it presents to the user. This information is vital for formulating effective recommendations.
2. Catalogue all responses the user has given to your clarifying questions. Pay special attention to details like geographical coordinates (latitude and longitude) if the user mentioned a specific location. This will ensure accuracy in our context-specific advice.
3. Clarify the current stage of your action plan to assist the user with their wildfire-related concerns. What specific steps have been taken so far, and what is the immediate next action to be undertaken? This will help maintain a clear and focused approach moving forward.

A.2 Data Sources and Retrieval Details of WildfireGPT

A.2.1 Quantitative Data Integration

When the LLM provides a specific location after interacting with the user, we provide the following data sources to retrieve quantitative data relevant to climate change and wildfire risks:

Fire Weather Index (FWI) Data Utilization Sourced from the Climate Risk & Resilience Portal (ClimRR) Argonne National Laboratory [2022], the FWI estimates wildfire danger using weather conditions that influence the spread of wildfires. The summary statistics includes historical average index (1995 - 2004), mid-century projections (2045 - 2054), and end-of-century projections (2085 - 2094). This temporal data enables the LLM to analyze and generate insights on the evolving nature of wildfire risks across different time periods.

WFIGS Data for Recent Wildfire Records The Wildland Fire Interagency Geospatial Services (WFIGS) Group provides comprehensive records of wildfire incidents [NIFC], Wildfire.gov. Our LLM is configured to query and retrieve recent wildfire records from WFIGS, particularly focusing on yearly and monthly wildfire counts between 2015 and 2023, within 50 miles of the provided location. This retrieval capability allows the LLM to generate content that reflects recent trends and patterns in wildfire incidents, enhancing the model's relevance to current climate conditions.

NAFSS and IMPD Data for Fire History Insights : We also include metadata from the North American Tree-ring Fire Scar Synthesis (NAFSS) and the International Multiproxy Paleofire Database (IMPD) Margolis and Guiterman [2021]. When provided with a specific location, the LLM searches for records of fire-scarred trees within a 50-mile radius. If records are found, the LLM are provided with abstracts from the scientific studies on the three closest fire-scarred trees. This feature enables the LLM to provide detailed, location-specific insights into historical wildfire events, adding depth and precision to the generated content.

A.2.2 Scientific Literature Retrieval

To enhance our model’s understanding of wildfire-related climate change impacts on critical infrastructure, we embedded abstracts of relevant scientific literature provided by Argonne National Laboratory Mallick et al. [2023, 2024]. Utilizing SentenceTransformers Reimers and Gurevych [2019], these abstracts were transformed into embeddings, which were then stored in a Faiss vectorstore Johnson et al. [2019]. For retrieval, we employed a k -nearest neighbor (kNN) approach, combined with the all-MiniLM-L6-v2 embedder, to identify and extract the most textually similar trajectories to the LLM agent’s wildfire-related queries Reimers and Gurevych [2019].

A.3 Case Study Transcripts

A.3.1 Case Study 1

User: We had a high intensity fire near Las Vegas, NM. What are the primary risk factors we should be concerned about?

Assistant: That sounds concerning. Are you specifically concerned about the impact of the fire on the environment, property, or public safety?

User: Public safety

Assistant: I see. Are you interested in learning about ways to prepare for wildfires and ensure public safety, or are you interested in the broader impact of wildfires on communities and public safety measures?

User: We will be interested in how we can respond to fires for public safety

Assistant: Got it. Is there a specific area or region where you are concerned about the potential impact of wildfires and the response for public safety?

User: Sangre De Cristos Mountain

Assistant: Thank you for providing that information. It helps me understand your concerns. Could you please share any specific experiences or observations that have raised your interest in learning about wildfires in the Sangre De Cristo Mountains?

User: The high intensity fire removed most of the vegetation in the region

Assistant: Understood. In your opinion, what are the most vulnerable or at-risk resources or infrastructure in the Sangre De Cristo Mountains when it comes to wildfire risks and climate change impacts?

User: Water supply and unpaved roadways

Assistant: I see. Could you elaborate on the potential environmental and public safety concerns you foresee as a result of wildfires in the region, and how you hope to address these challenges, especially with regard to the water supply and unpaved roadways?

User: Folks there are concerned about water quality specifically

Assistant: I see, water quality is a critical concern. How do you think wildfire risks may impact water quality in the Sangre De Cristo Mountains, and what measures could be taken to address these concerns?

User: I don’t know

Assistant: I understand. The potential impact on water quality is indeed a complex issue. In what ways do you perceive climate change to be contributing to the increasing wildfire risks in the Sangre De Cristo Mountains, and how do you imagine addressing this intersection of environmental factors?

User: We expect wildfire frequency to increase

Assistant: Here’s a step-by-step plan to effectively address your concerns: 1. Understand your specific concerns and objectives related to wildfire risks and climate change impacts in the Sangre De Cristo Mountains region. 2. Identify

and interpret relevant data such as the Fire Weather Index, long-term fire history records, and recent fire incident data to assess the wildfire risks in the area. 3. Research academic papers and scientific literature focusing on the intersection of wildfires and climate change in the region, with a specific emphasis on water quality, infrastructure vulnerability, and community safety. 4. Develop informed recommendations based on the data and research findings to help you better understand and mitigate wildfire risks, address the impact on water quality and infrastructure, and recognize the contribution of climate change to increasing wildfire risks in the region.

User: Ok

Assistant: Great! To begin addressing your concerns, I'd like to start by understanding more about your specific objectives and concerns related to wildfires and climate change in the Sangre De Cristo Mountains region. Could you provide more details about the specific areas of interest or any recent incidents that have sparked your concern? Are there any specific factors related to water quality, infrastructure vulnerability, or community safety that you are particularly interested in exploring?

User: I don't have further things to add

Assistant: Understood. In that case, I will proceed with the next step in the plan, which is to identify and interpret relevant data such as the Fire Weather Index, long-term fire history records, and recent fire incident data for the Sangre De Cristo Mountains region to assess the wildfire risks. After that, we can review the findings together and further discuss any specific concerns you may have. Does that sound good to you? If you have any questions, feel free to ask.

User: Sounds good

Assistant: It seems that there are no specific fire history records available within 50 miles of the Sangre De Cristo Mountains region from the NOAA's fire history and paleoclimate services. However, I will continue to search for other data sources such as the Fire Weather Index (FWI) and recent fire incident data to assess the wildfire risks in the area. I will keep you updated as I gather more information. Thank you for your patience.

User: Ok

Assistant: The Fire Weather Index (FWI) for the Sangre De Cristo Mountains region indicates potential future fire risks based on the projected values. Historically, the FWI has shown seasonal variability, with higher values in the summer and autumn months, indicating a higher fire danger during these periods. The FWI is projected to increase across all seasons as the mid-century and end-of-century values are higher compared to the historical FWI. In particular, the end-of-century FWI values are notably higher, especially in the spring and autumn seasons, which suggests an increased wildfire risk in those periods.

The projected increases in FWI values signal a heightened potential for fire activity in the region, indicating that the conditions conducive to wildfire ignition and spread are expected to become more prevalent in the future. Considering the specific concerns about wildfire risks and climate change impacts in the area, these FWI trends underscore the importance of proactive measures to mitigate the escalating wildfire risks and adapt to changing environmental conditions.

You can access the data source for these FWI values on the Climate Risk & Resilience Portal (ClimRR) developed by the Center for Climate Resilience and Decision Science (CCRDS) at Argonne National Laboratory through the following link: [ClimRR Portal](#)

Do you have any questions about the interpretation of the FWI data or would you like to proceed to the next step?

User: Does this mean that the fire frequency will increase?

Assistant: The projected increases in the Fire Weather Index (FWI) values do suggest an elevated risk of fire occurrence in the Sangre De Cristo Mountains region. The FWI reflects the combined influence of weather and fuel factors on fire behavior and serves as an indicator of fire risk potential. The trends in the FWI values, specifically the projected higher values in the future, indicate an increased likelihood of fire ignition and more favorable conditions for fire spread.

To further explore the potential impact of these trends on fire frequency, it would be helpful to examine recent fire incident data in the area. This will provide a clearer understanding of the historical fire frequency and whether there are observable trends or patterns that align with the projected FWI increases. If you would like, I can proceed with retrieving recent fire incident data for the Sangre De Cristo Mountains region to gain insight into the fire frequency trends. Would you like me to do so?

User: Sure

Assistant: Based on the fire incident data for the Sangre De Cristo Mountains region from 2015 to 2023, the average number of incidents per year is as follows: - 2016: 2 - 2018: 1 - 2019: 3 - 2020: 4 - 2022: 2

When considering the incidents per month during this period, it is observed that the highest frequency of incidents occurred in July, which aligns with the typical peak of the fire season due to the dry and hot conditions during that time.

These fire incident numbers indicate fluctuations in fire frequency over recent years, with an increasing trend in some years. The data also highlights the seasonal variability in fire occurrence, with the majority of incidents concentrated in the late spring and summer months.

In the context of your specific concern about wildfire risks and the impact of climate change, the increasing trend in the number of fire incidents, particularly during the warmer and drier months, is concerning. This aligns with the projected increases in the Fire Weather Index (FWI) values, which indicate a heightened potential for fire activity, especially in the spring and summer seasons.

You can access the data source for these fire incident numbers on the IRWIN (Integrated Reporting of Wildland Fire Information) incident service from 2015 to 2023 through the following link: [IRWIN Wildland Fire Incident Locations](#)

Do you have any questions about the interpretation of the fire incident data or would you like to proceed to the next step?

User: Interesting, so how does this impact water supply and unpaved roadways?

Assistant: The impact of wildfires on water supply and unpaved roadways can be multifaceted and potentially significant, especially in areas prone to increased fire risks like the Sangre De Cristo Mountains region. Let's delve into each of these aspects:

Water Supply:

1. Wildfires can lead to significant changes in the hydrological cycle of a region, affecting water quantity, quality, and availability. The loss of vegetation in burn areas can increase the risk of soil erosion and sediment runoff into water bodies, impacting water quality.
2. Post-fire debris, ash, and sediment can contaminate water sources, posing risks to water supply for both human consumption and ecological balance. More specifically, the presence of ash in water can lead to increased turbidity, pH imbalance, and the release of nutrients and heavy metals.
3. The potential for increased post-fire runoff due to the loss of vegetative cover can affect the rate of erosion and sedimentation in water sources, necessitating measures to safeguard water quality and mitigate impacts on downstream communities.

Unpaved Roadways:

1. Wildfires can compromise the integrity of unpaved roadways, causing damage from heat, increased erosion, and soil compaction due to the movement of heavy equipment during fire suppression and recovery efforts.
2. Ash, debris, and runoff from burned areas can lead to an increased risk of sedimentation, which may affect road surfaces and drainage systems. Additionally, the loss of vegetation cover can elevate the risk of landslides and debris flows in areas where roads traverse burn scars.
3. Escalating wildfire risks necessitate proactive measures for maintaining and protecting unpaved roadways, as well as enhancing their resilience to minimize potential damage from fire-related impacts.

Given these potential impacts, understanding the dynamic relationship between wildfires and their repercussions on water supply and unpaved roadways in the Sangre De Cristo Mountains region is crucial for developing effective mitigation strategies and response plans.

Do you have any additional details about the specific locations or concerns related to water supply and roadways in the region? This would help in tailoring the analysis to address your precise areas of interest.

User: Are these backed by scientific research?

Assistant: Certainly! Here's how the research papers are related to your concerns:

Havel, A., Tasdighi, A., & Arabi, M. (2017) This study explores the long-term hydrologic responses to wildfires in mountainous regions. The researchers used the Soil and Water Assessment Tool (SWAT) to assess the effects of wildfires on hydrology in the upper Cache la Poudre watershed in Colorado following the High Park and Hewlett wildfire events. The study found that while wildfire conditions showed little impact on the overall hydrologic responses at the watershed scale, sub-watersheds with high burn intensity exhibited a significant runoff increase of up to 75%. The findings emphasize the scale-dependent effects of wildfires on hydrology and highlight the potential for increased

surface runoff and decreased subsurface flow under post-wildfire conditions, which can have implications for water supply and water quality (Havel et al., 2017).

Sosa-Pérez, G., & MacDonald, L. (2017) This research focuses on the impact of wildfires on road surface erosion, deposition, and road–stream connectivity in the aftermath of the High Park wildfire in Colorado. The study investigated road segments below areas burned at different severities and found that higher severity wildfires were associated with significantly more rills on road segments. Additionally, the study identified exceptionally high rates of road-stream connectivity, particularly in areas burned at high and moderate severity. The results underscore the potential for increased sediment production from unpaved roads due to wildfires, which can have implications for water quality and the integrity of unpaved roadways in fire-prone regions (Sosa-Pérez & MacDonald, 2017).

Havel, A., Tasdighi, A., & Arabi, M. (2018) This study further examines the hydrologic response to wildfires in mountainous regions, specifically in the upper Cache la Poudre Watershed in Colorado following the High Park and Hewlett wildfire events. By implementing a procedure to assess the effects of wildfires using the SWAT model, the research emphasized the scale-dependent effects of wildfires on hydrology and highlighted the potential for increased peak flows after wildfires, which may increase the risk of flash floods in post-wildfire conditions (Havel et al., 2018).

These research papers provide valuable insights into the complex interactions between wildfires, hydrology, and the implications for water supply and unpaved roadways in fire-prone mountainous regions.

References: Havel, A., Tasdighi, A., & Arabi, M. (2017). Assessing the long-term hydrologic response to wildfires in mountainous regions. *Hydrology and Earth System Sciences*, 22(4), 2527-2541. DOI: <https://doi.org/10.5194/hess-22-2527-2018>

Sosa-Pérez, G., & MacDonald, L. (2017). Wildfire effects on road surface erosion, deposition, and road–stream connectivity. *Earth Surface Processes and Landforms*, 42(13), 1993-2004. DOI: <https://doi.org/10.1002/esp.4018>

Havel, A., Tasdighi, A., & Arabi, M. (2018). Assessing the hydrologic response to wildfires in mountainous regions. *Hydrology and Earth System Sciences*, 22(4), 2527-2541. DOI: <https://doi.org/10.5194/hess-22-2527-2018>

User: How relevant are these studies to the Sangre De Cristo Mountains?

Assistant: Given the similarities in environmental and ecological conditions between the Sangre De Cristo Mountains and the regions studied in the research papers, the findings are highly relevant and transferable to the context of the Sangre De Cristo Mountains. The studies focused on mountainous regions and their hydrologic responses to wildfires, which align with the geographical and ecological characteristics of the Sangre De Cristo Mountains.

Despite the specific focus on different locations, the fundamental principles of hydrological response to wildfires, the impact of burned areas on road surface erosion, and the related implications for water supply are applicable across mountainous regions with similar environmental conditions. Additionally, the findings provide valuable insights into the potential changes in flash flood risk, runoff patterns, and sediment transport dynamics in post-wildfire conditions, which are pertinent to the management of water resources and road infrastructure in fire-prone mountainous areas.

If there are particular aspects of the Sangre De Cristo Mountains or specific locations within the range that you would like to explore further, please feel free to share those details. This will help in tailoring the information more precisely to address any unique or specific concerns related to the region.

User: What specific recommendations would you give in light of this?

Assistant: Based on the findings from the research studies and the analysis of wildfire risks, water supply, and the impacts on unpaved roadways in fire-prone mountainous regions, including the relevance to the Sangre De Cristo Mountains, here are some specific recommendations:

1. **Hydrological Assessment:** Conduct a comprehensive hydrological assessment of the Sangre De Cristo Mountains region to evaluate the potential hydrologic responses to wildfires in the area, with specific attention to water quantity, quality, and availability. This assessment can help in identifying vulnerable watersheds and areas prone to sedimentation, as well as understanding the post-fire changes in surface runoff and peak flows.
2. **Vegetation Management:** Implement proactive measures for vegetation management and restoration in critical watersheds, as maintaining adequate vegetative cover can help reduce erosion and runoff following wildfires, thereby safeguarding water supply and water quality.
3. **Road Management and Maintenance:** Develop and implement a road management and maintenance plan that includes strategies to reduce road surface erosion, enhance drainage systems, and increase the resilience of unpaved roadways to mitigate the potential impact of wildfires and protect road infrastructure.

4. **Community Awareness and Preparedness:** Raise awareness among local communities and stakeholders about the potential impacts of wildfires on water supply and road infrastructure, and encourage preparedness measures, such as land use planning, emergency response planning, and public education on best practices for managing water resources and road systems in fire-prone environments.
5. **Collaboration and Monitoring:** Foster collaboration among local authorities, land managers, and stakeholders to develop monitoring programs that track post-fire changes in hydrology and road conditions. This collaborative approach can help in early detection of potential impacts and the implementation of targeted interventions.

These recommendations are aimed at enhancing resilience and adaptive capacity in the face of escalating wildfire risks, safeguarding water resources, and addressing the potential impacts of wildfires on unpaved roadways in the Sangre De Cristo Mountains region.

In order to provide further tailored recommendations, it would be helpful to know whether there are specific areas within the Sangre De Cristo Mountains, such as watersheds or road systems, that are of particular concern to you. Additionally, knowing the scope of authority and resources available to address these concerns would be beneficial in tailoring the recommendations to suit your specific needs.

User: What specific things can I do as a risk manager?

Assistant: As a risk manager with a focus on wildfire risks in the Sangre De Cristo Mountains region, you can take several specific actions to proactively manage and mitigate the potential impacts of wildfires on water supply and road infrastructure. Here are some key actions for you to consider:

1. **Risk Assessment and Planning:** Conduct a comprehensive risk assessment to identify high-risk areas vulnerable to wildfire impacts on water supply and road infrastructure. Develop and implement fire risk management plans tailored to the specific needs and vulnerabilities of the region.
2. **Collaboration and Coordination:** Establish partnerships with local authorities, emergency response agencies, land managers, and other relevant stakeholders to form a collaborative network for wildfire risk management. Coordination among different entities is crucial for effective risk mitigation and response.
3. **Vegetation and Fuel Management:** Develop and implement vegetation management strategies, such as fuel reduction and prescribed burning, to reduce the risk of high-severity wildfires. Promote forest health and resilience by engaging in regular monitoring and fuel management practices.
4. **Infrastructure Protection and Resilience:** Enhance the resilience of critical water supply infrastructure and unpaved roadways by implementing measures such as erosion control, drainage improvements, and the installation of protective barriers or structures to mitigate the impact of wildfires.
5. **Community Outreach and Education:** Engage in public outreach and community education initiatives to raise awareness about wildfire risks, water supply management, and road infrastructure protection. Provide educational resources and encourage the implementation of wildfire-resilient practices by local communities and stakeholders.
6. **Emergency Response Planning:** Develop and regularly update comprehensive emergency response plans that address potential wildfire impacts on water supply and roadways. These plans should include protocols for rapid response, resource allocation, and coordination of emergency services.
7. **Monitoring and Data Collection:** Establish monitoring programs to track hydrological changes, sedimentation, and road conditions in post-fire environments. Regular data collection and monitoring activities will help in early detection of potential impacts and support informed decision-making.

By taking these actions, you can play a pivotal role in managing and mitigating wildfire risks in the Sangre De Cristo Mountains region, safeguarding water supply, and protecting critical road infrastructure. If there are specific locations or areas of concern within the region, please feel free to share the details, as this will enable tailored recommendations to address your specific role as a risk manager in the region.

A.3.2 Case Study 2

User: I am a risk manager developing urban development plans for 2050

Assistant: That's interesting! How do you think wildfires and climate change might impact your risk management planning for urban development?

User: We are concerned with housing at the wildland urban interface

Assistant: Got it. In what ways do you envision wildfires and climate change affecting housing at the wildland-urban interface?

User: Will risk of the housing units increase or decrease in the future?

Assistant: Good question! The interaction between wildfires and climate change could lead to both an increase in the frequency and intensity of wildfires, resulting in higher risk for housing units. How do you think this increased risk could be managed?

User: I don't know

Assistant: Understood. It's a complex issue, and finding solutions can be challenging. Are there any other specific aspects related to wildfires and climate change that you're interested in learning about?

User: We are developing plans for Las Vegas, NM

Assistant: Thank you for sharing that. Can you tell me more about the specific challenges and considerations related to wildfires and climate change in the context of developing plans for Las Vegas, NM? What aspects of the development plans are affected by these factors?

User: We are concerned about wildfire impacts on water supply

Assistant: Great! Thanks for sharing that. So, what specific concerns do you have about the impact of wildfires and climate change on urban development and housing at the wildland-urban interface?

User: We are interested in what the average home owners can protect themselves in the event of wildfire and water supply shortages

Assistant: Sure! Here's a step-by-step plan to effectively engage with you:

1. Understand Your Needs: I will start by discussing your specific concerns and priorities regarding the impact of wildfires and climate change on urban development and housing at the wildland-urban interface.
2. Data Interpretation: Once I have a clear understanding of your needs, I will interpret relevant data such as the Fire Weather Index (FWI), long-term fire history records, and recent fire incident data to assess the wildfire risk in the Las Vegas, NM area.
3. Research Academic Papers: I will research relevant academic papers to gather insights on best practices for risk management planning and housing development in wildfire-prone areas.
4. Recommendations: Based on the data interpretation and research findings, I will provide recommendations on specific challenges and considerations for developing plans in Las Vegas, NM, considering wildfires and climate change.

User: Ok

Assistant: Great! To get started, could you provide me with specific details about the location in Las Vegas, NM that you are concerned about? Additionally, is there any particular aspect of the impact of wildfires and climate change on urban development and housing that you would like to prioritize for our discussion?

User: The area of interest is the area between Las Vegas and Montezuma

Assistant: Understood. To proceed, I will interpret relevant data and analyze the fire risk in the area between Las Vegas and Montezuma. This will include considering the long-term fire history records, recent fire incident data, and the Fire Weather Index (FWI) to assess the potential impact of wildfires and climate change on urban development and housing in this specific area.

I will start by gathering the necessary data to carry out this analysis. Do I have your permission to proceed with collecting and interpreting the data for the specified location? Additionally, if you have any further details or questions at this stage, feel free to share them.

User: Sure

Assistant: It seems that I couldn't retrieve specific fire history records for the area between Las Vegas and Montezuma. However, I will continue by analyzing the Fire Weather Index (FWI) and recent fire incident data to assess the wildfire risk in the specified location.

Now, I will proceed to gather and interpret the FWI and recent fire incident data for the area to provide you with a comprehensive understanding of the wildfire risk. Do I have your permission to proceed with this step? Also, if you have any further questions or specific aspects you would like to focus on, please let me know.

User: Sure

Assistant: It seems that I couldn't retrieve specific fire history records for the area between Las Vegas and Montezuma. However, I will proceed to gather and interpret the Fire Weather Index (FWI) and recent fire incident data for the area to assess the wildfire risk.

I will make sure to gather data from alternative sources to provide you with a complete understanding of the wildfire risk in this location. Thank you for your understanding. I will notify you once I have gathered and interpreted the relevant information. If you have any other questions or details to share in the meantime, please feel free to do so.

User: Ok

Assistant: The Fire Weather Index (FWI) provides key insights into the future fire risks in the specified area between Las Vegas and Montezuma. The historical FWI values indicate that the risk of wildfires has been notable in the region, especially during the summer and autumn seasons. As per the historical data, the FWI shows an increasing trend from spring to summer and autumn, indicating a higher potential for fire danger during these seasons. The winter season's FWI values are relatively lower, which suggests a lower risk of fire during that time.

Moving to the projections, the mid-century (2045 - 2054) FWI values indicate a further increase compared to historical values, particularly in spring and summer, signifying an elevated fire risk during these seasons in the future. The end-of-century (2085 - 2094) projections exhibit even higher FWI values across all seasons, indicating a substantial escalation in fire danger as we approach the end of the century, especially during spring and summer.

These trends reveal an increasing risk of wildfires in the area between Las Vegas and Montezuma, particularly during the spring and summer seasons. It's important to note that the FWI values are relatively high, especially during the projected periods, signifying a significant potential for fire danger in the future.

The higher FWI values for this area indicate an elevated risk of fire, and it is crucial to consider these projections when planning for urban development and housing in the wildland-urban interface. It is imperative to incorporate robust wildfire risk management strategies and measures to mitigate the potential impact of wildfires on housing and urban development plans in this area, taking into account the projected increase in fire risk.

The FWI data was retrieved from the Climate Risk & Resilience Portal (ClimRR), developed by the Center for Climate Resilience and Decision Science (CCRDS) at Argonne National Laboratory. You can access the website at: <https://disgeoportal.egs.anl.gov/ClimRR/>

Do you have any questions regarding the interpretation of the FWI data for this area, or is there anything else you would like to discuss before we proceed?

User: It seems like there is higher risk in the spring at the end of century even though historically it is riskier in the fall?

Assistant: That's an astute observation. While historically the fall season has shown a higher risk of wildfires in the area, the FWI projections indicate a potential shift in the seasonal fire risk. The end-of-century projections suggest an increase in fire danger during the spring season, surpassing the historical fall season risk.

This shift in the seasonal fire risk emphasizes the importance of considering the evolving patterns of fire danger as a result of climate change. It's crucial to adapt risk management and mitigation strategies to account for these changing patterns, especially when planning for urban development and housing in wildfire-prone areas.

Given this, it's important to explore specific and targeted risk management and housing development strategies that can accommodate these projected changes in seasonal fire risk.

Before we proceed, do you have any further questions about the FWI data or would you like to explore any other aspects related to wildfires and climate change in this area between Las Vegas and Montezuma?

User: Do you have potential explanation for this?

Assistant: The potential shift in the seasonal fire risk, with the spring season showing higher future fire danger compared to the historical fall season, could be attributed to several factors influenced by climate change. These factors may include changes in temperature, precipitation patterns, fuel availability, and ecosystem dynamics.

For example, with climate change, temperatures are projected to rise, leading to an earlier onset of warmer and drier conditions in the spring. Warmer spring temperatures may result in earlier snowmelt, dry vegetation, and an extended fire season. These changes can significantly impact the availability of fuels, increasing the susceptibility of the landscape to fires during the spring.

Moreover, alterations in precipitation patterns can affect the moisture content of vegetation, affecting the fuel availability and fire risk. Changes in precipitation may lead to a drier spring season, further exacerbating fire danger.

Ecosystem dynamics, including the composition and structure of vegetation, can also contribute to the shift in seasonal fire risk. As vegetation responds to changing climate conditions, the distribution and abundance of different vegetation types may shift, influencing the overall fuel characteristics and fire behavior during different seasons.

Understanding these potential explanations and considering the specific local conditions and dynamics in the area between Las Vegas and Montezuma is crucial for developing targeted wildfire risk management strategies and housing development plans.

Given these potential explanations, it's important to further explore the specific local conditions and factors that may be contributing to the projected shift in seasonal fire risk. Is there any additional information or specific research focus that you would like to explore regarding the potential explanations for the projected shift in seasonal fire risk in this area?

User: You said change in snowmelt, dry vegetation, and an extended fire season can significantly impact the availability of fuels, increasing the susceptibility of the landscape to fires during the spring. Is this backed by scientific research?

Assistant: Here are the key findings from the papers that are relevant to the user's concern regarding the impact of climate change on fire season and fuel availability in the Southwestern United States:

1. Margolis, E., Woodhouse, C., & Swetnam, T. (2017): This study focused on the relationship between climate variability, moisture conditions, and fire occurrence in the Jemez Mountains, New Mexico. The results indicated that large fires burning in all seasons are influenced by the current year cool-season moisture, but fires burning mid-summer to fall are also influenced by monsoon moisture. Persistent cool-season drought longer than 3 years may inhibit fires due to the lack of moisture to replenish surface fuels, suggesting that fuels may become increasingly limiting for fire occurrence in semi-arid regions that are projected to become drier with climate change.

2. Scasta, J., Weir, J., & Stambaugh, M. (2016): This research emphasized that fire activity fluctuates with short- and long-term weather and climate trends. Historical evidence demonstrated that generally, fire was most frequent during warm-dry periods as opposed to cool-moist periods. However, the authors noted that arid regions may see an increase of fire activity with an increase in moisture due to inherent fuel load limitations.

3. Gutzler, D., & Alst, L. (2010): The study highlighted the relationship between springtime wildfires and the onset of the North American monsoon, usually around the beginning of July. It suggested that wildfires in late spring could potentially affect the onset of the monsoon and subsequent precipitation, impacting the overall fire regime. This assessment provided insights into the potential interplay between wildfire dynamics, climate variability, and the regional precipitation patterns.

These studies collectively shed light on the complex relationships between climate variability, fuel availability, and fire occurrence in the Southwestern United States, which directly aligns with the user's concern about potential explanations for the projected shift in seasonal fire risk. The findings underscore the importance of considering climate projections and landscape dynamics when evaluating future fire risks and planning for effective wildfire management strategies.

References: Margolis, E., Woodhouse, C., & Swetnam, T. (2017). Drought, multi-seasonal climate, and wildfire in northern New Mexico. DOI: <https://doi.org/10.1007/s10584-017-1958-4> Scasta, J., Weir, J., & Stambaugh, M. (2016). Droughts and Wildfires in Western U.S. Rangelands. DOI: <https://doi.org/10.1016/j.rala.2016.06.003> Gutzler, D., & Alst, L. (2010). Interannual variability of wildfires and summer precipitation in the Southwest. DOI: [10.58799/nmg-v32n1.22](https://doi.org/10.58799/nmg-v32n1.22)

User: We are interested in what the average home owners can protect themselves in the event of wildfire and water supply shortages. In light of this discussion, what would you recommend?

Assistant: These papers are highly informative and relevant to your concern about wildfire risk management strategies for homeowners in fire-prone areas with water supply shortages.

1. **“Wildfire risk and home purchase decisions”** by Patricia Champ, Geoffrey Donovan, and Christopher Barth (2008) explores how homebuyers consider wildfire risk when purchasing homes in fire-prone areas. The findings emphasize the need to understand the influences on homeowners' decisions and factors that could enhance wildfire risk mitigation and preparedness in residential areas.
2. **“Managing Wildfire Risks: Effects on Water Resources With and Without Fuel Treatment”** by Jay O’Laughlin and Alan Ager (2007) discusses the complex challenges that wildfires pose to water resources. The paper delves into risk assessment techniques, landscape characteristics, and strategic fuel treatment placement to reduce wildfire extent and associated risks to valuable resources, shedding light on potential strategies for mitigating the impacts of wildfires on water resources.
3. **“Wildfire and the future of water supply”** by Kevin Bladon et al. (2014) provides insights into the potential effects of wildfires on water quantity and quality. The paper highlights the rising concerns about the implications of wildfires for downstream water uses, particularly safe drinking water, and emphasizes the need

for a better understanding of the effects of wildfires on water to develop effective adaptation and mitigation strategies.

These papers collectively address the complex interplay between wildfires, residential decisions, water resources, and the need for effective risk management strategies in fire-prone areas with water supply shortages.

References: Champ, P., Donovan, G., & Barth, C. (2008). Wildfire risk and home purchase decisions. O’Laughlin, J., & Ager, A. (2007). Managing Wildfire Risks: Effects on Water Resources With and Without Fuel Treatment. Bladon, K., et al. (2014). Wildfire and the future of water supply.

User: What do these mean to an average homeowner?

Assistant: The findings from these research papers provide valuable insights for average homeowners in fire-prone areas with water supply shortages. Here are some recommended strategies:

1. **Mitigating Wildfire Risks for Homes:** Based on the research by Patricia Champ, Geoffrey Donovan, and Christopher Barth, homeowners should consider proactive measures to protect their homes against wildfire risks. This includes creating defensible space around the property, utilizing fire-resistant building materials, and maintaining the landscape to reduce the risk of fire spreading to homes.
2. **Water Supply and Fire Preparedness:** Given the potential impacts of wildfires on water resources, homeowners should ensure they have a viable water supply for fire preparedness and firefighting. This may involve storing an emergency water supply, maintaining functional irrigation systems for defensible space, and working with local fire authorities to understand the water requirements for fire suppression.
3. **Community Engagement and Planning:** Homeowners should engage with their local communities and fire departments to develop and participate in fire prevention and preparedness programs. Collaborative efforts can include neighborhood fire safety assessments, community wildfire protection plans, and shared strategies for water conservation and fire response.
4. **Risk-Informed Property Decisions:** When purchasing homes in fire-prone areas, homeowners should consider the wildfire risk and potential impacts on water resources. Proactive assessment of wildfire risks and water availability can inform informed property decisions and preparation for potential scenarios related to water supply shortages during wildfires.

These recommendations are derived from the research findings and aim to empower homeowners in fire-prone areas with the knowledge and strategies to protect their homes and address potential water supply shortages in the event of wildfires.

Is there a specific area or location where you would like to implement these recommendations, or do you have any other questions or considerations related to wildfire protection and water supply shortages for homeowners?

A.4 Case Study Analysis Details

A.4.1 Scenario 1: Responsive Measures to a Recent Wildfire Incident

In 2022, the Hermits Peak/Calf Canyon (HPCC) fire devastated over 300,000 acres in the southern Sangre de Cristo Mountains, marking it as the most destructive wildfire in New Mexico’s history NASA Earth Observatory [2022]. This case study engages the domain expert to delve into the wildfire’s primary risk factors and to explore targeted responsive measures for public safety. In this case study, the domain expert acts a risk manager.

As the dialogue begins, the domain expert was prompted to share why he was interested in wildfires. To this end, the domain expert responded: "We had a high intensity fire near Las Vegas, NM. What are the primary risk factors we should be concerned about?"

To simulate a realistic inquiry process for WildfireGPT, we did not provide the domain expert with pre-defined pathways or how WildfireGPT was designed to respond. In doing so, we allow interaction to evolve organically and collect the domain expert’s genuine feedback on the user experience.

A.4.2 Understanding the User’s Concerns - User Profile Module

During the initial phase of interaction, facilitated by the User Profile Module, the domain expert revealed that he was interested in understanding the primary risk factors and explore possible responsive measures for public safety. As the wildfire at the Sangre De Cristos Mountains removed most of the vegetation, the local community was concerned about the water quality and unpaved roadways. Notably, the expert’s role as a risk manager was implicitly understood through the dialogue rather than explicitly stated.

Advantages Throughout the interaction, WildfireGPT was able to engage the domain expert with clear and accessible language, and helped funnel down the initial query into more precise topics through the follow-up questions.

Limitations and Enhancements **Redundant questions:** The module occasionally repeated questions, which might have seemed redundant. **Ambiguous questions:** Some technical questions appeared to ask the domain expert for solutions, making it unclear whether the module was gathering information or seeking advice. This ambiguity underscores the need for clearer communication about the module's intent. In our proposed design, such questions were aimed to gauge the user's level of awareness, and "I don't know" is a valid response to help set expectations. As an improvement, we can provide clearer instructions to users about the module's purpose and the appropriateness of various responses. **Incomplete user profile:** The user profile generated did not fully capture the expert's immediate concerns post-wildfire, indicating a gap in addressing the user's concern in subsequent interactions.

A.4.3 Making and Communicating a Plan - Planning Module

WildfireGPT proposed the following action plan:

1. Understand specific concerns and objectives related to wildfire risks and climate change impacts in the Sangre De Cristo Mountains region.
2. Identify and interpret relevant data such as the Fire Weather Index, long-term fire history records, and recent fire incident data to assess the wildfire risks in the area.
3. Research academic papers and scientific literature focusing on the intersection of wildfires and climate change in the region, with a specific emphasis on water quality, infrastructure vulnerability, and community safety.
4. Develop informed recommendations based on the data and research findings to help you better understand and mitigate wildfire risks, address the impact on water quality and infrastructure, and recognize the contribution of climate change to increasing wildfire risks in the region.

Advantages The action plan was well-structured and provides a clear roadmap for the subsequent conversation.

Limitations **Overlap with User Profile Engagement** The initial step of the action plan mirrors objectives similar to those of the User Profile Module, potentially leading to redundancy in gathering user concerns. **Relevance of Data Sources** While the inclusion of Fire Weather Index (FWI) data and long-term fire history records is valuable for comprehensive risk assessment, their direct relevance to addressing immediate post-wildfire concerns, such as water quality and road safety, may not be apparent. This is partly due to the user profile module not capturing the user's specific concerns fully.

A.5 Analysis and Recommendations - Memory Module and Toolbox Module

As the conversation progresses, WildfireGPT leverages the memory module to keep track of the devised plan. As the long term fire history record at the Sangre De Cristos Mountain Range was not available, WildfireGPT analyzed the Fire Weather Index (FWI) data and the frequency of recent wildfire incidents. Specifically, WildfireGPT highlighted a concerning trend: an increase in the FWI and wildfire incidents, particularly during warmer, drier months, with tables and line plots illustrating these trends.

Advantages The data interpretation was in general clear and well described.

Limitations Although the trend analysis provides valuable insights for preventive measures, it falls short of addressing the immediate, localized risks following a wildfire. In this situation, specific analysis on fire intensity and area burned with spatial visualizations would be more pertinent. Enhancing the toolbox module with specialized analytical tools could significantly improve the specificity and relevance of the analysis.

Then, the domain expert asked how these trends would impact water supply and unpaved roadways. WildfireGPT initially provided with a list of possible impacts without attempting to retrieve literature. The domain expert found these answers reasonable and not sounding overly confident. However, these responses lacked the support of cited sources, prompting the domain expert to seek verification.

Hence, the domain expert asked WildfireGPT whether the prior explanations were backed up by any scientific research. In response, WildfireGPT retrieved and discussed the abstracts of three scientific papers with DOI links. These papers explored long-term hydrologic responses to wildfires in mountainous regions and impact of wildfires on road surface erosion, deposition, and road-stream connectivity. All three papers discussed the High Park and Hewlett wildfires in

Colorado. When asked to explain the relevance of these studies to the Sangre De Cristo Mountain, WildfireGPT pointed out that both sites shared similar environmental and ecological conditions.


Advantages The retrieval of scientific literature, relevant to both the domain expert's concerns and the geographical context, exemplified WildfireGPT's ability to draw meaningful parallels between different wildfire-affected regions, enhancing the credibility and depth of the conversation. The High-Park fire in Colorado dealt with many of the same post-fire complications the risk manager would see in the HPCC fire. The summary of the abstracts offer a nice balance of information and accessibility.

After this, the domain expert asked WildfireGPT to provide recommendations based on the discussion. WildfireGPT provided a list of recommendations, including implementing hydrological assessment, proactive measures for vegetation management, and a road management and maintenance plan, etc. As these recommendations are not actionable for a risk manager, the domain expert asked WildfireGPT to provide more specific recommendations for a risk manager, but WildfireGPT provided an extended, but similar list of recommendations.


Limitations As the domain expert revealed that he was a risk manager, the recommendations should have been more specific to his profession. Instead, WildfireGPT's initial and subsequent attempts lacked the specificity and actionability.



A.6 Chat Interface

Wildfire GPT


 Hello! I'm here to assist you with any questions or concerns you may have regarding wildfires. Could you please share with me why you are interested in learning about wildfires? Additionally, is there a specific project or task where wildfires could potentially have an impact on your plans?





 We had a high intensity fire near Las Vegas, NM. What are the primary risk factors we should be concerned about?

 That sounds concerning.  Are you specifically concerned about the impact of the fire on the environment, property, or public safety?



 Public safety

 I see. Are you interested in learning about ways to prepare for wildfires and ensure public safety, or are you interested in the broader impact of wildfires on communities and public safety measures?  

Ask me anything?



Figure 2: The chat interface of WildfireGPT.



The Fire Weather Index (FWI) for the Sangre De Cristo Mountains region indicates potential future fire risks based on the projected values. Historically, the FWI has shown seasonal variability, with higher values in the summer and autumn months, indicating a higher fire danger during these periods. The FWI is projected to increase across all seasons as the mid-century and end-of-century values are higher compared to the historical FWI. In particular, the end-of-century FWI values are notably higher, especially in the spring and autumn seasons, which suggests an increased wildfire risk in those periods.

The projected increases in FWI values signal a heightened potential for fire activity in the region, indicating that the conditions conducive to wildfire ignition and spread are expected to become more prevalent in the future. Considering the specific concerns about wildfire risks and climate change impacts in the area, these FWI trends underscore the importance of proactive measures to mitigate the escalating wildfire risks and adapt to changing environmental conditions.

You can access the data source for these FWI values on the Climate Risk & Resilience Portal (ClimRR) developed by the Center for Climate Resilience and Decision Science (CCRDS) at Argonne National Laboratory through the following link: [ClimRR Portal](#)

Do you have any questions about the interpretation of the FWI data or would you like to proceed to the next step?

Fire Weather Index (FWI) Data for Location (lat: 35.9, lon: -105.6)

Category	Spring	Summer	Autumn	Winter
Historical(1995 - 2004)	2.48235011	5.46183014	5.79625988	1.02639506
Mid-Century(2045 - 2054)	4.38321018	7.02821016	5.57479	1.62774897

Ask me anything? ➤

Figure 3: The chat interface of WildfireGPT.

increasing trend in the number of fire incidents, particularly during the warmer and drier months, is concerning. This aligns with the projected increases in the Fire Weather Index (FWI) values, which indicate a heightened potential for fire activity, especially in the spring and summer seasons.

You can access the data source for these fire incident numbers on the IRWIN (Integrated Reporting of Wildland Fire Information) incident service from 2015 to 2023 through the following link: [IRWIN Wildland Fire Incident Locations](#)

Do you have any questions about the interpretation of the fire incident data or would you like to proceed to the next step?

Wildfire Incidents



Ask me anything?



Figure 4: The chat interface of WildfireGPT.

Sosa-Pérez, G., & MacDonald, L. (2017) This research focuses on the impact of wildfires on road surface erosion, deposition, and road–stream connectivity in the aftermath of the High Park wildfire in Colorado. The study investigated road segments below areas burned at different severities and found that higher severity wildfires were associated with significantly more rills on road segments. Additionally, the study identified exceptionally high rates of road-stream connectivity, particularly in areas burned at high and moderate severity. The results underscore the potential for increased sediment production from unpaved roads due to wildfires, which can have implications for water quality and the integrity of unpaved roadways in fire-prone regions (Sosa-Pérez & MacDonald, 2017).

Havel, A., Tasdighi, A., & Arabi, M. (2018) This study further examines the hydrologic response to wildfires in mountainous regions, specifically in the upper Cache la Poudre Watershed in Colorado following the High Park and Hewlett wildfire events. By implementing a procedure to assess the effects of wildfires using the SWAT model, the research emphasized the scale-dependent effects of wildfires on hydrology and highlighted the potential for increased peak flows after wildfires, which may increase the risk of flash floods in post-wildfire conditions (Havel et al., 2018).

These research papers provide valuable insights into the complex interactions between wildfires, hydrology, and the implications for water supply and unpaved roadways in fire-prone mountainous regions.

References: Havel, A., Tasdighi, A., & Arabi, M. (2017). Assessing the long-term hydrologic response to wildfires in mountainous regions. *Hydrology and Earth System Sciences*, 22(4), 2527-2541. DOI: <https://doi.org/10.5194/hess-22-2527-2018>

Sosa-Pérez, G., & MacDonald, L. (2017). Wildfire effects on road surface erosion, deposition, and road–stream connectivity. *Earth Surface Processes and Landforms*, 42(13), 1993-2004. DOI: <https://doi.org/10.1002/esp.4018>

Ask me anything?



Figure 5: The chat interface of WildfireGPT.