

# Towards Urban General Intelligence: A Review and Outlook of Urban Foundation Models

WEIJIA ZHANG, The Hong Kong University of Science and Technology (Guangzhou), China

JINDONG HAN, Shandong University, China

ZHAO XU, The Hong Kong University of Science and Technology (Guangzhou), China

HANG NI, The Hong Kong University of Science and Technology (Guangzhou), China

TENGFEI LYU, The Hong Kong University of Science and Technology (Guangzhou), China

HAO LIU\*, The Hong Kong University of Science and Technology (Guangzhou) and The Hong Kong University of Science and Technology, China

HUI XIONG, The Hong Kong University of Science and Technology (Guangzhou) and The Hong Kong University of Science and Technology, China

The integration of machine learning techniques has become a cornerstone in the development of intelligent urban services, significantly contributing to the enhancement of urban efficiency, sustainability, and overall livability. Recent advancements in foundational models, such as ChatGPT, have introduced a paradigm shift within the fields of machine learning and artificial intelligence. These models, with their exceptional capacity for contextual comprehension, problem-solving, and task adaptability, present a transformative opportunity to reshape the future of smart cities and drive progress toward Urban General Intelligence (UGI). Despite increasing attention to Urban Foundation Models (UFMs), this rapidly evolving field faces critical challenges, including the lack of clear definitions, systematic reviews, and universalizable solutions. To address these issues, this paper first introduces the definition and concept of UFMs and highlights the distinctive challenges involved in their development. Furthermore, we present a data-centric taxonomy that classifies existing research on UFMs according to the various urban data modalities and types. In addition, we propose a prospective framework designed to facilitate the realization of versatile UFMs, aimed at overcoming the identified challenges and driving further progress in this field. Finally, this paper systematically summarizes and discusses existing benchmarks and datasets related to UFMs, and explores the wide-ranging applications of UFMs within urban contexts, illustrating their potential to significantly impact and transform urban systems. A comprehensive collection of relevant research papers and open-source resources have been collated and are continuously updated at: <https://github.com/usail-hkust/Awesome-Urban-Foundation-Models>.

CCS Concepts: • **Information systems** → **Spatial-temporal systems**; • **Computing methodologies** → **Machine learning**.

\*Corresponding author.

---

Authors' Contact Information: Weijia Zhang, The Hong Kong University of Science and Technology (Guangzhou), Guangzhou, China, [wzhang411@connect.hkust-gz.edu.cn](mailto:wzhang411@connect.hkust-gz.edu.cn); Jindong Han, Shandong University, China, [jindong.han@sdu.edu.cn](mailto:jindong.han@sdu.edu.cn); Zhao Xu, The Hong Kong University of Science and Technology (Guangzhou), Guangzhou, China, [zxu674@connect.hkust-gz.edu.cn](mailto:zxu674@connect.hkust-gz.edu.cn); Hang Ni, The Hong Kong University of Science and Technology (Guangzhou), Guangzhou, China, [hni017@connect.hkust-gz.edu.cn](mailto:hni017@connect.hkust-gz.edu.cn); Tengfei Lyu, The Hong Kong University of Science and Technology (Guangzhou), Guangzhou, China, [tlyu077@connect.hkust-gz.edu.cn](mailto:tlyu077@connect.hkust-gz.edu.cn); Hao Liu, The Hong Kong University of Science and Technology (Guangzhou) and The Hong Kong University of Science and Technology, China, [liuh@ust.hk](mailto:liuh@ust.hk); Hui Xiong, The Hong Kong University of Science and Technology (Guangzhou) and The Hong Kong University of Science and Technology, China, [xionghui@ust.hk](mailto:xionghui@ust.hk).

---

Permission to make digital or hard copies of all or part of this work for personal or classroom use is granted without fee provided that copies are not made or distributed for profit or commercial advantage and that copies bear this notice and the full citation on the first page. Copyrights for components of this work owned by others than the author(s) must be honored. Abstracting with credit is permitted. To copy otherwise, or republish, to post on servers or to redistribute to lists, requires prior specific permission and/or a fee. Request permissions from [permissions@acm.org](mailto:permissions@acm.org).

© 2026 Copyright held by the owner/author(s). Publication rights licensed to ACM.

ACM 2157-6912/2026/3-ART

<https://doi.org/10.1145/nnnnnnn.nnnnnnn>

## 1 Introduction

*Urban General Intelligence (UGI) refers to a conceptualized advanced form of artificial intelligence tailored to understand, interpret, and adeptly manage complex urban systems and environments. Analogous to Artificial General Intelligence (AGI), UGI is envisioned to autonomously perform any intellectual task related to urban contexts, rivaling or even surpassing human capabilities, thereby transforming cities into more livable, resilient, and adaptive spaces.*

Machine learning technologies have become integral to reshaping urban environments, serving as the foundation for various smart city initiatives. By enabling more effective resource distribution, enhancing public services, and improving residents' quality of life, these technologies significantly contribute to urban intelligence [302]. Leveraging extensive datasets from sources such as urban sensors, satellite imagery, and social media platforms, machine learning algorithms uncover complex urban patterns and provide precise forecasts of city dynamics [104, 399]. This analytical capability is critical for optimizing urban operations, such as intelligent energy management, traffic flow regulation, and environmental surveillance, thereby advancing the development of smarter, more sustainable cities [146, 239].

The emergence of foundation models, such as Large Language Models (LLMs, e.g., ChatGPT) and Vision Foundation Models (VFMs), has profoundly transformed the research paradigm in machine learning and artificial intelligence [432]. These models, distinguished by their extensive pre-training on massive datasets, exhibit remarkable emergent capabilities, such as contextual reasoning, complex problem-solving, and zero-shot adaptability across a wide range of tasks [18, 139]. Such capabilities position foundation models as ideal tools for engaging with the complexities of dynamic and multifaceted urban environments by seamlessly integrating diverse data sources, enabling real-time and versatile analysis, and facilitating adaptive decision-making. This lays the groundwork for urban systems that are seamlessly integrated, highly intelligent, and adept at responding to evolving challenges.

Urban Foundation Models (UFMs), as illustrated in Figure 1, represent an emerging class of models that are pre-trained on a vast array of urban data sources, which are of various levels of granularity and multiple modalities. These models demonstrate a profound comprehension of diverse urban data features and exhibit remarkable adaptability to a wide range of urban applications [11], playing a pivotal role in advancing the realization of Urban General Intelligence (UGI). By integrating and interpreting heterogeneous urban data, UFMs provide comprehensive insights, reveal complex spatiotemporal patterns, and significantly enhance decision-making processes across various urban challenges. For example, UFMs are capable of analyzing a combination of human instructions, visual scene data, traffic sensor readings, and GPS trajectories to optimize traffic efficiency and safety [50, 149, 395, 422]. Moreover, UFMs can collectively leverage demographic, land use, and environmental data to generate critical insights for the sustainable development of urban areas [213, 313, 438].

While the burgeoning interest and potential of UFMs, this field faces significant challenges, including the absence of clear definitions, the lack of systematic reviews of existing literature, and the need for universally applicable solutions [11, 124, 216, 350, 352, 395]. To address these critical gaps, this paper delivers a comprehensive survey on UFMs. It begins by offering a clear definition and basic concepts of UFMs and outlining the distinctive challenges associated with their development and application. Building upon this, we present a data-centric taxonomy to categorize and encapsulate existing research in the field. This taxonomy, grounded in the diverse modalities and types of urban data, serves to illuminate the progress and concerted efforts made

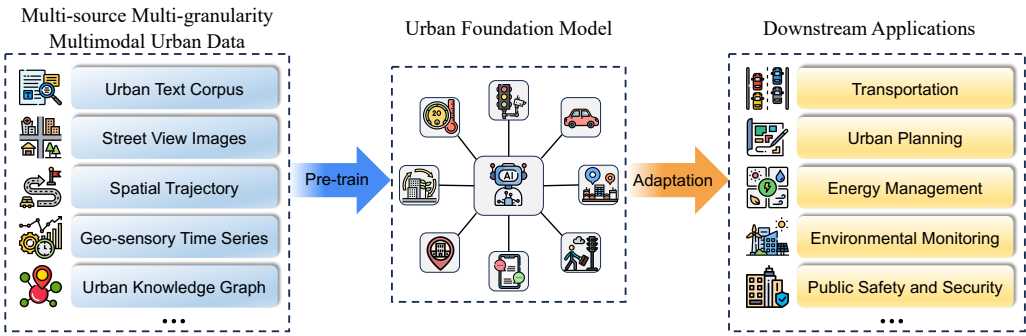


Fig. 1. Urban Foundation Models (UFMs) are pre-trained on multi-source, multi-granularity and multimodal urban data and can be adapted for a variety of downstream urban application domains.

in this emerging field. Furthermore, we propose a forward-looking framework for constructing versatile UFMs. This framework is strategically developed to address the identified challenges while having the potential for a broad generalization across a variety of urban tasks and domains. Finally, we explore the practical applications of UFMs, emphasizing their role in advancing various urban domains and enhancing diverse facets of urban intelligence.

This paper is a significantly expanded version of our previously accepted work [397] at the KDD'24 tutorial track (8 pages, accessible at <https://dl.acm.org/doi/abs/10.1145/3637528.3671453>). Compared to the concise conference version, this extended paper makes the following major contributions and extensions: (1) This work formally defines and conceptualizes UGI, shedding light on transformative opportunities for achieving UGI through UFMs. (2) We substantially extend and refine the review and data-centric taxonomy on UFMs literature: a new section to introduce current key techniques of building UFMs; a new section to summarize existing benchmarks and datasets regarding UFMs; incorporating a dedicated section on geovector-based UFMs; adding several new subsections, such as introducing pre-training methods on ordinary time series, prompt engineering and model reprogramming methods for time series cross-modal adaptation, model fine-tuning and reprogramming methods for trajectory cross-modal adaptation; integrating the latest advancements and literature related to UFMs, with 65% of the references being newly added, delivering a more comprehensive, up-to-date, and insightful review framework. (3) We propose a prospective general framework for the development of versatile UFMs, providing potential solutions to address the identified challenges and empower generalizability across diverse urban applications and dynamic environments.

The rest of this paper is organized as follows. In Section 2, we introduce basic definitions and concepts of UFMs. Section 3 highlights the unique challenges involved in building UFMs. Section 4 delves into existing studies on UFMs, categorized into language-based models, vision-based models, time series-based models, trajectory-based models, geovector-based models, multimodal models, and other models. Section 5 presents a prospective framework for building versatile UFMs. Section 6 summarizes existing benchmarks and datasets related to UFMs. Section 7 discusses UFMs' promising applications in different urban domains. Finally, we conclude this paper in Section 8.

## 2 Basics of Urban Foundation Models

**DEFINITION 1 (URBAN FOUNDATION MODELS).** *Urban Foundation Models (UFMs) are a family of large-scale models pre-trained on vast amounts of multi-source, multi-granularity, and multimodal urban data. They acquire notable general-purpose capabilities in the pre-training phase, exhibiting*

*remarkable emergent abilities and adaptability dedicated to a range of urban application domains, such as transportation, urban planning, energy management, environmental monitoring, and public safety and security.*

## 2.1 Data Characteristics

UFMs are distinguished by their ability to process and analyze a vast array of data types, each contributing uniquely to the comprehensive understanding of urban dynamics. The data characteristics of UFMs, including multi-source, multi-granularity, and multimodal aspects, are essential for capturing the complexities of urban environments.

- **Multi-source.** UFMs integrate large-scale data from diverse urban sources, including sensor networks, social media, satellite imagery, mobile devices, *etc.*, facilitating a comprehensive understanding of urban environments.
- **Multi-granularity.** UFMs handle data at different levels of spatial and temporal granularity. Spatially, they analyze city-wide patterns like traffic flow and population movement at the macro level, while modeling localized behaviors in neighborhoods or individuals at the micro level. Temporally, the collected data can span from annual records to real-time measurements.
- **Multimodal.** UFMs are required to integrate diverse data modalities, such as textual, visual, and sensor-based inputs, enabling them to capture urban complexities more effectively than unimodal models.

## 2.2 Key Techniques of Building Urban Foundation Models

Like foundation models in other fields, the construction of UFMs primarily relies on two type of techniques, *i.e.*, pre-training and adaptation.

**2.2.1 Pre-training.** UFMs typically undergo pre-training on extensive and diverse datasets including geo-text data, social media content, street view images, trajectories, spatiotemporal time series, Points of Interests (POIs), road networks, *etc.* The primary goal of pre-training is to enable these models to obtain as much general knowledge and patterns as possible, thereby capturing the overarching characteristics and structures inherent in the data. Pre-training methods for UFMs are principally divided into four categories: supervised pre-training, generative pre-training, contrastive pre-training, and hybrid pre-training [193]:

- **Supervised pre-training.** This method involves training models on datasets with a substantial volume of labeled data, pairing an input with its corresponding output [54, 63]. It allows models to learn the relationship between inputs and outputs in a supervised manner. Suppose  $\mathcal{D} = \{(x_1, y_1), (x_2, y_2), \dots, (x_N, y_N)\}$  is the training dataset, where  $x_i$  represents the  $i$ -th sample and  $y_i$  is the corresponding label. Here is an example of the most commonly used cross-entropy loss function [87]:

$$L_{sup} = - \sum_{i=1}^N \sum_{c=1}^C y_{ic} \log(\hat{y}_{ic}), \quad (1)$$

where  $N$  is the number of samples,  $C$  is the number of classes,  $y_{ic}$  is a binary indicator (0 or 1) to indicate if class label  $c$  is the correct classification for observation  $i$ ,  $\hat{y}_{ic}$  is the predicted probability observation  $i$  is of class  $c$ .

- **Generative pre-training.** This approach trains models to generate or reconstruct (masked) input data in the absence of labeled data [250, 251]. It necessitates the model's ability to autonomously discern patterns and regularities, thereby producing outputs that closely mimic real data. Here is an example of the loss function in generative pre-training called Negative Log-Likelihood (NLL)

loss [250]:

$$L_{gen} = - \sum_{i \in \mathcal{T}} \log P(x_i | x_{\setminus i}, \theta), \quad (2)$$

where  $\mathcal{T}$  is the set of target tokens to be predicted,  $x_i$  represents the  $i$ -th token,  $x_{\setminus i}$  represents all available context except token  $x_i$ , such as all tokens before the  $x_i$  in autoregressive generation or visible tokens (unmasked positions) in reconstruction-based generation,  $P(x_i | x_{\setminus i}, \theta)$  denotes the conditional probability assigned by the model to the correct token  $x_i$ , given the available tokens  $x_{\setminus i}$  and model parameters  $\theta$ .

- **Contrastive pre-training.** This method trains models to distinguish between data instances and learn robust data representations by evaluating similarities and differences among data samples [99]. A simple form of the contrastive loss for a pair of samples can be defined as follows:

$$L_{con} = yD^2 + (1 - y) \max(0, \epsilon - D)^2, \quad (3)$$

where  $y$  is a binary label indicating whether the pair has the same labels ( $y = 1$ ) or different labels ( $y = 0$ ),  $D$  is the distance between the representations of the pair of samples, often calculated using a distance metric like Euclidean distance, and  $\epsilon$  is a hyperparameter that defines the minimum distance between dissimilar pairs. Recent advancements [39] extend contrastive learning to self-supervised paradigms, enabling the model to autonomously generate positive and negative labels from the data itself, thus eliminating the need for labeled datasets. This innovation significantly mitigates the dependency on manually labeled datasets, facilitating the processing of large-scale unlabeled data collections more efficiently.

- **Hybrid pre-training.** This approach integrates multiple pre-training methods, including supervised, generative, and contrastive techniques [142, 292]. It aims to tailor the training process to specific problem demands, leveraging the strengths of each method.

Typically, supervised pre-training is used in scenarios with abundant labeled data. However, since obtaining a large amount of high-quality labeled data can be expensive or impractical in many domains, generative and contrastive pre-training are frequently employed to fully leverage various types of datasets, improving the model's generalization ability and versatility.

**2.2.2 Adaptation.** After pre-training, models can be customized to specific tasks or domains through **unimodal** or **cross-modal** adaptation depending on whether the data modalities are consistent between pre-training and adaptation stages. The adaptation methods, primarily including model fine-tuning, prompt tuning, and prompt engineering, enhance the flexibility and power of UFM s across diverse application contexts. Selecting suitable adaptation strategies is crucial for maximizing the performance of pre-trained models on specific tasks and datasets while reducing resource costs.

- **Model fine-tuning.** Model fine-tuning is a widely used adaptation method in UFM s. This approach involves additional training of the pre-trained model using a task-specific dataset [54, 194]. The fine-tuning process adjusts the parameters of the model to enhance its effectiveness for the specific task. While fine-tuning is a straightforward and effective approach for task-specific adaptation, it often requires sufficient labeled data for the target task and substantial amounts of computational resources. Therefore, some parameter-efficient fine-tuning methods [115] are presented to minimize the number of parameters that require adjustment during adaptation, maintaining a balance between model adaptation performance and resource consumption.

- **Prompt tuning.** Diverging from the traditional "Pre-train, Fine-tune" paradigm, prompt-tuning employs lightweight prompt tokens containing relevant information about the target task. In practice, these prompts are often a small number of task-specific learnable parameters [128]. During the prompt-tuning stage, the parameters of the pre-trained backbone model are frozen,

and only the trainable prompts are adjusted. This method has proven effective in leveraging the inherent knowledge embedded in the pre-trained backbone models. Moreover, this “Pre-train, Prompt and Predict” paradigm [188] is also more efficient, as it necessitates training only a minimal set of prompt parameters, thereby eliminating the need for extensive modifications to the model’s existing parameters.

- **Prompt engineering.** Prompt engineering [251] is a training-free approach to directly harness pre-trained foundation models like LLMs without altering their parameters. It involves crafting task-specific prompts that guide the model’s responses. These prompts act as instructions or hints, steering the model’s attention toward relevant information within the input data.

These adaptation methods, including model fine-tuning, prompt tuning, and prompt engineering, equip UFM with the adaptability to excel in different urban contexts. The choice of adaptation method needs to comprehensively consider the data availability, computational resources, and task-specific requirements, and balance the adaptation performance and resource cost.

### 3 Challenges of Building Urban Foundation Models

While UFM offer significant potential for understanding and managing complex urban environments, building UFM is a complex task that encounters several unique challenges. These challenges stem primarily from the inherent complexities of urban data, the dynamic nature of urban environments, the diverse urban task domains, and the concerns on privacy and security. Below, we delve into the key challenges that underscore the intricacies of building effective UFM.

- **Multi-source, multi-granularity, and multimodal data integration.** The integration of multi-source, multi-granularity, and multimodal data is one of the primary challenges in building UFM. UFM necessitate effectively integrating data from various sources like disparate urban sensors, satellite imagery, social media feeds, and traffic systems. The collected data span varying spatial and temporal granularities, ranging from broad city-wide patterns to specific local details, and from annual records to real-time measurements. Moreover, the data modalities vary significantly, encompassing text, images, sensor readings, geovectors, *etc.* Integrating these heterogeneous data types poses significant challenges in data preprocessing, normalization, and fusion, presenting obstacles for models to discern relevant patterns across diverse datasets and reconcile potential discrepancies or conflicts within the data.

- **Spatio-temporal reasoning capability.** Another major challenge in UFM is mastering spatio-temporal reasoning. Urban environments are dynamic, with changes and patterns evolving over both space and time. UFM need to understand and predict complex phenomena that are spatial-dependent and time-dependent. This involves sophisticated modeling of urban spatial distributions and temporal patterns, such as understanding geographical relationships between urban entities or activities across locations and the sequential, causal nature of urban temporal events or trends. Advanced algorithms are required to handle high-dimensional urban data and non-linear interactions, incorporating multiple spatial resolutions and temporal scales capturing the full spectrum of urban dynamics. This spatio-temporal reasoning skill is particularly crucial in urban contexts, however, it is often less emphasized or absent in established foundation models from other domains.

- **Versatility to diverse urban task domains.** The versatility of UFM to diverse urban task domains is another significant challenge. Urban environments are inherently complex, spanning a wide range of domains such as transportation, urban planning, energy management, and environmental monitoring. Each domain presents unique challenges and requirements, necessitating UFM that are versatile enough to adapt to these varied contexts. To meet this demand, UFM are expected to seamlessly transition between tasks and domains, flexibly adjusting their analytical focus as needed without compromising on task performance. While such generalizability has emerged in LLMs, it

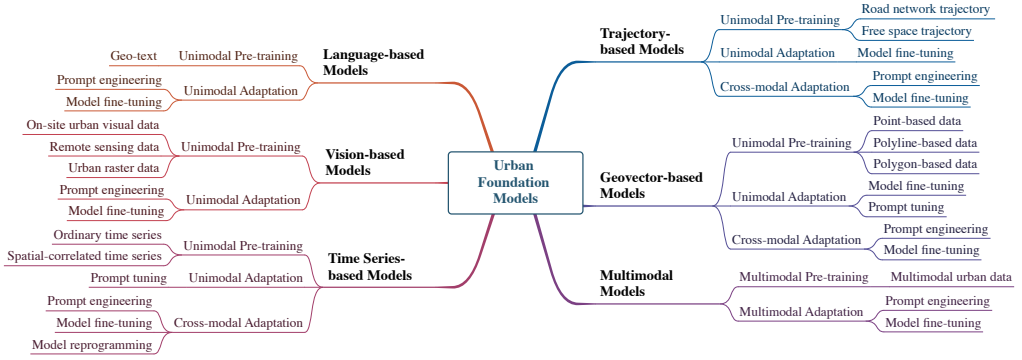


Fig. 2. A data-centric taxonomy for existing UFMs-related works based on the types of urban data modalities.

remains a key limitation in existing UFMs due to the challenges, such as the heterogeneity of urban data and tasks, data sparsity, and distribution shifts across diverse spatial and temporal scenarios.

- **Privacy and security concerns.** The deployment of UFMs raises critical privacy and security challenges due to their reliance on extensive urban data from varied sources, like personal devices and social media. Ensuring compliance with privacy regulations, such as the General Data Protection Regulation (GDPR) [306], is crucial, necessitating robust data anonymization, clear consent for data use, and transparent processing practices to protect individual privacy. On the security front, UFMs must safeguard data integrity and prevent unauthorized access amidst diverse vulnerabilities inherent in multi-source data streams, *e.g.*, protecting against spoofing attacks on sensor networks. Additionally, it should ensure model security to defend against various malicious activities, such as data privacy breaches, data poisoning, jailbreak attacks, adversarial attacks. Given their significant societal impact, effectively addressing these concerns is essential to developing UFMs that are both trustworthy and ethically responsible.

## 4 Overview of Urban Foundation Models

As illustrated in Figure 2, we introduce a data-centric taxonomy for the UFMs-related studies to shed light on the progress and efforts made in this field. Based on the urban data modalities that UFMs process, we categorize the existing works of UFMs into seven classes: language-based models, vision-based models, time series-based models, trajectory-based models, geovector-based models, multimodal models, and others. After that, we introduce these studies through the lens of their focused pre-training and adaptation techniques.

### 4.1 Language-based Models

Formally, text data can be represented as a sequence of tokens  $T = [t_1, t_2, \dots, t_n]$  where each token  $t_i$  corresponds to a word or character in the text. These tokens are often transformed into numerical representations, like word embeddings, for processing. In recent years, extensive works have been done to develop Pre-trained Language Models (PLMs). PLMs typically leverage Transformer models as the backbone and are pre-trained over large-scale unlabeled text corpora, demonstrating strong capabilities in Natural Language Processing (NLP) tasks. Early representative PLMs, such as BERT [54], XLNet [367], and GPT-series models [250, 251] (*i.e.*, GPT-1 and GPT-2), adopt a “Pre-training and Fine-tuning” paradigm for downstream tasks. Recently, researchers find that increasing the parameter scale of PLMs to a significant size (*e.g.*, tens of billions of parameters) not

only enhances their capacity but also leads to remarkable emergent abilities, such as instruction following, in-context learning, and complex reasoning, which are not present in smaller PLMs (e.g., BERT). These enlarged PLMs are also termed LLMs in literature [418]. A notable progress of LLMs is the release of ChatGPT, which shows exceptional performance in human-like conversation and has garnered widespread attention from society.

People living in cities have generated a substantial corpus of textual data reflecting urban patterns, including documents (e.g., traffic accident reports), dialogs (e.g., ride-hailing conversations), and geo-texts (e.g., geo-tagged tweets or entity descriptions). Unlike general text data, urban text is often tied to specific locations, with content reflecting geographic and spatial attributes, e.g., landmarks, neighborhoods, and GPS coordinates. For example, a review of a restaurant on a social media platform is associated with the exact location of that restaurant. Additionally, urban text frequently exhibits a time-dependent nature, capturing real-time events and the evolution of urban dynamics (e.g., traffic incidents, public gatherings). These spatio-temporal characteristics make urban text a valuable source for studying the complex interactions among people, places, and events within a city. While PLMs have shown proficiency in answering general questions across various domains, they struggle with location-specific and temporally correlated inquiries due to a lack of systematic injection of fine-grained urban knowledge. Thus, it is crucial to adapt PLMs to better leverage and interpret the unique context of urban environments. Prior research in this area primarily falls into two categories: unimodal pre-training and unimodal adaptation approaches.

**4.1.1 Unimodal Pre-training.** Currently, extensive efforts have been directed toward developing general-purpose PLMs. These models are trained on text corpora that cover a wide range of topics and domains. While specialized urban datasets, such as traffic reports and social media posts, have been incorporated into the training process, the goal of them is to enhance the general capabilities of PLMs. More recently, several studies [57, 120] focus on training PLMs from scratch by exclusively using urban textual data, achieving superior performance over generalist models on tasks within specific urban domains. For instance, ERNIE-GeoL [120] is a pre-trained language model designed to improve various user services for Baidu Maps. ERNIE-GeoL is pre-trained on extensive data extracted from a heterogeneous graph encompassing rich urban and spatial knowledge, using masked language modeling and geocoding tasks. Similarly, Ding et al. [57] propose MGeo, a language model specifically pre-trained on abundant geographic context data for query-POI matching. In specific, MGeo designs a geographical encoder to encode geographic context representations, and utilizes masked language modeling and contrastive learning in the pre-training stage. However, large-scale pre-training often requires substantial computational resources and electricity, which may not be easy for researchers to obtain.

**4.1.2 Unimodal Adaptation.** Instead of training urban language models from scratch, previous studies have primarily focused on adapting established PLMs to urban scenarios. In this way, we can make full use of the world knowledge embedded in established PLMs while significantly reducing the required computational cost. Specifically, the adopted adaptation approaches are mainly two categories: prompt engineering and model fine-tuning.

- **Prompt engineering.** Prompting aims to steer PLM's behavior toward desired outcomes via pre-defined text inputs, e.g., task description or a set of demonstrations, allowing PLMs to handle tasks they have never explicitly been trained for. Prompting offers a flexible, efficient, and user-friendly way to harness the capabilities of PLMs without the need for retraining or fine-tuning the model. In recent literature, several preliminary studies suggest that PLMs have encoded a wealth of urban factual and spatio-temporal knowledge from their training corpora. These knowledge can be effectively accessed via prompt-engineering techniques. For instance, Gurnee [95] conducts empirical studies demonstrating that LLMs learn representations of space and time, which are

resilient to changes of prompts and coherent across different urban geo-entities. Likewise, Ji et al. [127] indicate that LLMs are capable of representing geometric properties and relationships of spatial objects by using suitable prompts. In addition, Prabin et al. [13] investigate various geospatial skills of LLMs, including geospatial knowledge, awareness, and reasoning. By utilizing carefully curated prompts, LLMs can exploit the encoded geospatial knowledge to benefit diverse tasks, such as deriving coordinates of cities and understanding spatial prepositions.

Moreover, several studies have applied LLMs to various urban perception and decision-making tasks, including urban concept comprehension [76], travel planning [258, 349], and geospatial question answering [229]. To name a few, Aghzal et al. [1] systematically evaluate the spatiotemporal reasoning abilities of LLMs in path planning tasks via different few-shot prompting strategies. GeoLLM [221] focuses on extracting geospatial knowledge from LLMs by using prompts augmented with auxiliary map data, achieving superior performance in real-world geospatial prediction tasks. Zheng et al. [422] explore the potential of LLMs in traffic safety applications through prompt information, including accident reports automation, traffic data augmentation, multisensory data analysis, and contrastive cross-modal learning. Mai et al. [215, 216] perform a comprehensive study on the effectiveness of LLM prompting across a wide range of urban applications. With prompting, LLMs can act as zero-shot or few-shot learners, outperforming specialized models in tasks such as toponym recognition, country-level time series forecasting, and urban function classification.

While direct prompting is flexible and resource-efficient, it demands powerful, generalist LLMs and rich contextual information to achieve satisfactory performance, which may restrict the applicability of LLMs in broad scenarios.

- **Model fine-tuning.** Generalist PLMs, pre-trained on vast amounts of web-based textual data, may lack sufficient knowledge for specific tasks or domains. Thus, some studies focus on fine-tuning PLMs with domain-specific data to enhance model performance in targeted areas. SpaBERT [167] is a spatial language model designed for geo-entity comprehension. It extends BERT to capture the spatial varying semantics of geo-entities by fine-tuning on synthetic sentences from geographic databases. Additionally, SpaBERT introduces a spatial coordinate embedding module to preserve spatial relationships of geo-entities in latent feature space. GeoLM [171] proposes to jointly learn linguistic and geospatial context via contrastive learning and masked language modeling. Compared with SpaBERT, GeoLM can effectively retain general linguistic information, which is crucial for many geospatial tasks. Xie et al. [348] introduce QUERT, a language model tailored for interpreting user search queries in the travel domain. Concretely, QUERT is jointly fine-tuned on several domain-specific tasks, such as geohash code prediction and geography-aware mask modeling, showcasing great performance improvements in various downstream travel-related tasks. More recently, Mei et al. [224] introduce a fine-tuned BERT model to enhance query intent understanding in POI retrieval tasks. The model is initialized from BERT's pre-trained weights and fine-tuned on both user behavior logs and the POI corpus.

In addition, considerable efforts have been made to fine-tune open-source LLMs (e.g., LLaMA [295], ChatGLM [66]) for urban applications. In transportation scenarios, Wang et al. [324] create the first transportation-focused LLM, named TransGPT-SM, by fine-tuning ChatGLM on textual data from diverse sources, including traffic documents, driving tests, and academic databases. TransGPT-SM demonstrates great potential in traffic-related tasks, such as traffic planning, question-answering, and traffic report generation. Moreover, LLMLight [149] presents a pioneering framework that utilizes LLMs as control agents to enable human-like decision-making in traffic signal control tasks, showcasing remarkable effectiveness, interpretability, and generalization ability. CoLLMLight [384] further extends this line of work by introducing cooperative LLM agents for network-wide traffic signal control, emphasizing inter-intersection coordination through structured spatio-temporal modeling and complexity-aware reasoning. Zhou et al. [437] propose an LLM-powered cooperative

framework for large-scale multi-vehicle navigation, highlighting coordinated decision-making among multiple agents in complex urban transportation environments. Beyond transportation, Wang et al. [329] develop an LLM in the field of urban renewal, which first generate domain-specific instruction data via the self-instruct [331] method, and then fine-tune ChatGLM on instruction data through Prefix [162] and LoRA [115] strategies. PlanGPT [441] is proposed to improve the comprehension and reasoning capabilities of LLMs in urban and spatial planning domain. In particular, PlanGPT utilizes a two-stage fine-tuning approach, where the LLM is first trained on general text data and then fine-tuned on specialized urban planning datasets. More recently, LAMP [10] presents a retrieval-enhanced fine-tuning framework to incorporate the knowledge of geo-entities within a specific city into LLMs. Through a POI retrieval task, LAMP creates a fine-tuning dataset encompassing the information of POIs and the spatial position of POIs and queries. CityGPT [72] constructs a more comprehensive instruction-tuning dataset by simulating how humans navigate, interact, and reason in urban spaces. It demonstrates the effectiveness of this curated dataset across diverse urban scenarios by fine-tuning various LLMs.

Related efforts in geoscience and GIS also follow similar fine-tuning paradigms. Deng et al. [52] introduce K2, a LLaMA-based model for geoscience knowledge understanding and utilization. K2 is fine-tuned on both unlabeled geoscience text corpus (5.5 billion tokens) and domain-specific supervised data. The model exhibits strong geoscience expertise, which significantly improves the performance of question answering and instruction following within the geoscience area. Along this direction, BB-GeoGPT [405] builds a GIS-oriented LLM through domain-specific pre-training and instruction tuning, enabling stronger understanding and utilization of geographic knowledge in downstream GIS tasks.

Looking ahead, advancing UFM beyond basic language capabilities is essential for building truly intelligent urban systems. As discussed earlier, next-generation UFM should integrate spatio-temporal reasoning, action-oriented planning, and tool-augmented interaction, enabling them to interpret not only static facts but also continuously evolving urban dynamics such as traffic conditions, environmental changes, and public events. However, the integration of these advanced abilities also amplifies a fundamental challenge—hallucination [294]. LLM-based UFM may generate plausible but incorrect descriptions of urban states, infer nonexistent spatial relationships, or misinterpret time-varying patterns, which can cause substantial risks in safety-critical applications. Incorporating explicit grounding mechanisms, such as real-time data retrieval, sensor-aware tool usage, and verification modules, is therefore crucial to ensure factual consistency. In particular, robust tool utilization [246] can mitigate hallucination by anchoring model outputs to authoritative data sources and operational systems, thereby enabling UFM to interact with and respond to dynamic urban environments in a reliable and trustworthy manner.

## 4.2 Vision-based Models

Visual data encompasses any form of visual information captured in image or video formats, such as street view images, satellite imagery, and urban surveillance footage. Formally, an image can be represented as a 3-dimensional matrix,  $I(x, y, c)$  where  $x$  and  $y$  denote the spatial dimensions (width and height) of the image, and  $c$  represents the color channels. Each entry in the matrix corresponds to a pixel value.

Recent years have witnessed significant advances in the development of Vision Foundation Models (VFM) [9, 143, 249]. Early studies [39, 107] focus on pre-training Convolution Neural Networks (CNNs) (e.g., ResNet [109]) on ImageNet [53] dataset for downstream tasks. Unfortunately, CNN-based architectures could struggle with scaling up to very large datasets due to their limited capacity [9]. Vision Transformer (ViT) [63] was proposed to learn visual representations with Transformer architecture by representing an image as a sequence of image patches. Compared

with CNN-based counterparts, ViT-based models have a much higher capacity to effectively absorb knowledge from vastly available data.

Since the advent of ViT, numerous studies have utilized ViT to develop advanced VFMs. In existing literature, there are two categories of VFMs: language-augmented VFMs and vision-only VFMs. Language-augmented models, such as CLIP [249], aim to learn an image encoder by aligning paired text and images with contrastive learning. Conversely, vision-only VFMs are pre-trained on purely visual content data through self-supervised objectives, such as masked autoencoder (MAE) [106] and LVM [9]. These emerging VFMs, pre-trained on general visual data, exhibit robust generalization and impressive zero-shot learning abilities across a wide range of computer vision tasks. However, since the distributions of urban visual data (*e.g.*, satellite images) are significantly different from general visual data (*e.g.*, natural images) [124], existing VFMs might not be suitable for handling urban-related tasks. Consequently, building tailored urban VFMs becomes highly necessary and practical. We will discuss representative techniques in the following sections.

**4.2.1 Unimodal Pre-training.** With the widespread deployment of camera and satellite technologies, an immense volume of visual data has been collected in urban spaces, capturing various aspects of city landscapes, infrastructures, public spaces, and human activities. The massive availability of data prompts a series of research to train large urban vision models from scratch. We categorize existing models based on the type of pre-training data they utilize: on-site urban visual data, remote sensing data, and urban raster data.

- **On-site urban visual data.** On-site urban visual data, such as street-view imagery [16] and surveillance footage [19], are generated by ground-level devices (*e.g.*, smartphones, cameras, and automotive LiDARs) deployed in cities and closely tied to specific spatial locations, providing rich details of street scenes, vehicular and pedestrian traffic, *etc.* Such kind of data can be utilized to assess real property values [153], discover high-congestion areas [275], and quantify the socioeconomic impact of cities [197].

Early research in this field predominantly relies on task-specific supervision signals, such as demographic variables [84], to learn visual representations of urban imagery. However, these approaches incur additional labeling costs and often exhibit limited generalization capabilities. To address these issues, recent studies [159, 197, 333] have shifted towards self-supervised learning, which learns generalizable image representations from unlabeled visual data for a variety of downstream tasks. For instance, Urban2Vec [333] applies the Tobler’s First Law of Geography [228]—which states that “everything is related to everything else, but near things are more related than distant things”—to develop a contrastive learning framework. This framework learns representations of street-view images by enforcing that spatially adjacent images are similar in latent feature space. Another example, KnowCL [197] employs contrastive loss to maximize the mutual information between a region’s street-view image representation and its corresponding knowledge graph embedding. So far, existing studies mainly focus on relatively small datasets, and large-scale pre-training of VFMs on extensive on-site urban visual data remains underexplored.

- **Remote sensing data.** Remote Sensing (RS) data are typically captured from satellites, aircraft, or drones. RS can cover extensive urban areas in a single image or dataset, making it particularly useful for large-scale analysis, such as land use classification, urban planning, and environmental monitoring. Motivated by the success of self-supervised learning in computer vision, numerous studies [6, 220] have explored the application of this technique to extract knowledge from unlabeled RS data. More details about self-supervised learning algorithms for RS data can be found in [331]. Building on these works, recently the research on RS foundation models has been largely advanced, attracting widespread attention from both academia [63, 316] and industry [124].

Most RS foundation models follow the Masked Image Modeling (MIM) [106] paradigm, which first encodes a masked RS image with an image encoder, and then decodes the unmasked portion to reconstruct the entire image. Unlike natural images, RS images usually contain rotated, dense, and small objects, and taking these unique properties into account during pre-training is beneficial. Specifically, Wang et al. [316] train a plain ViT with 100 million parameters to solve various RS tasks, ranging from detecting urban objects to identifying region functions and understanding the whole city's landscape. Notably, a rotated, varied-size window attention is proposed to replace the standard attention block in ViT, significantly reducing the computation cost for high-resolution RS images. ScaleMAE [256] introduces scale invariance into standard ViT and adopts a Laplacian-pyramid network to learn multi-scale semantics in RS images. More recently, Cha et al. [25] investigate the impact of scaling up ViT to one billion parameters in the RS domain. Additionally, RingMo [286] employs Swin Transformer [198], a well-known variant of ViT, as the model backbone for MIM-based pre-training. In particular, RingMo randomly preserves some pixels in masked patches, ensuring that critical fine-grained details are retained during image reconstruction. This strategy enables the model to effectively capture dense and small objects that are often overlooked in RS scenarios. RingMo-Sense [369] further extends RingMo for RS spatiotemporal prediction tasks. It develops a multi-branch structure to learn multi-scale spatiotemporal representations, and utilizes different masking strategies (*i.e.*, block-wise, tube-wise, and frame-wise masking) for distinct branch during MIM-based pre-training. Recently, several studies [218, 225] start to explore different paradigms for training RS foundation models. To name a few, CSP [218] learns visual representations by aligning paired locations and RS images through a contrastive pre-training objective. GFM [225] constructs a RS foundation model using a multi-objective continual pre-training paradigm, which utilizes an ImageNet pre-trained model and distillation strategy to guide model training, while simultaneously learning domain-specific RS features through masked image modeling.

- **Urban raster data.** Urban raster data is organized in a grid-like structure, where each grid cell contains a value representing an attribute of interest. Such data often exhibit unique time series patterns, including trends and cyclic behaviors. Examples include air pollution patterns [426], meteorological data [36], and regional mobility flow [392]. Urban raster data can be naturally represented as images, with pixel intensities characterizing the spatial distribution of specific variables, making it suitable for processing by vision models.

In recent years, the rapid development of VFMs has significantly impacted the processing paradigm of urban raster data. Large VFMs, pre-trained on massive, diverse urban raster datasets, demonstrate strong generalization capability and may be adapted for a broad range of analysis tasks, especially in climate and weather domains [15, 31, 151, 219, 234, 236, 243]. For instance, Four-CastNet [243] pioneers developing a high-resolution global weather forecasting model based on ViT architecture and adaptive Fourier neural operator [91]. It is pre-trained on an extensive reanalysis of meteorological records using autoregressive objective. Following this, Pangu-Weather [15] first represents surface and upper-air weather variables as 3D raster data, and divide 3D data into 3D patches. These patches are then passed through a 3D Earth-specific transformer for medium-range weather forecasting. Notably, Pangu-Weather outperforms the world's leading Numerical Weather Prediction (NWP) system on reanalysis data, demonstrating significant potential for pre-training on raster-based weather data. In contrast, GraphCast [151] first organizes raster-based weather data into a multimesh graph, and then leverages graph neural networks to process the data with an encoder-decoder architecture. Furthermore, FengWu [31] treats weather modeling as a multi-modal multi-task problem, and develops a Transformer-based architecture that fuses various atmospheric variables/modalities to make independent predictions. Different from the above models trained in an autoregressive manner, W-MAE [219] adapts MAE technique into weather and climate modeling.

This model is pre-trained by reconstructing the spatial relations among meteorological variables, which allows it to be fine-tuned for enhanced performance in downstream forecasting tasks. Beyond weather forecasting, Nguyen et al. [234] present ClimaX, the first foundation model for broad climate and weather modeling tasks. ClimaX improves the standard ViT architecture with decoupled variable encoding and aggregation strategies, which enhance the model's adaptability to heterogeneous atmosphere variables. It also generalizes well to scenarios involving regions and variables not encountered during pre-training. More recently, Aurora [17] unifies the predictive modeling of air pollution, global ocean waves, tropical cyclone tracks, and weather by pre-training a Swin Transformer [198] on large-scale, heterogeneous Earth system data. The pre-trained Aurora model can be further fine-tuned for any desired Earth system prediction task, showcasing great potential as a foundation model for Earth system applications. Separately, UniExtreme [236] introduces a universal foundation model for forecasting on multiple types of extreme weathers, demonstrating robust prediction capability under high-impact and rare meteorological conditions.

**4.2.2 Unimodal Adaptation.** In data-constrained urban scenarios, we may not have sufficient domain-specific data to train a large-scale VFM from scratch. To address this issue, several studies directly adapt off-the-shelf VFMs, pre-trained on general visual data, for urban tasks. This section discusses how such adaptations can be effectively achieved through prompt engineering or model fine-tuning techniques.

- **Prompt engineering.** Current research in this category mainly focuses on adapting the Segment Anything Model (SAM) [143] for urban RS image segmentation. SAM is a foundation model tailored for segmentation tasks, consisting of three components: (1) a ViT-based image encoder for generating image embeddings; (2) a prompt encoder that processes user prompts (specify what to segment in an image) to create embeddings; (3) a lightweight mask decoder that combines image and prompt embeddings to predict segmentation masks. Particularly, the user prompt can vary from sparse (e.g., points, boxes, and texts) to dense (e.g., coarse-grained masks). Since SAM is trained on natural images and struggles to generalize to RS scenes, we hereafter discuss specific prompted methods to effectively adapt SAM for RS datasets. Wang et al. [315] propose SAMRS for RS segmentation by directly harnessing the zero-shot capabilities of SAM. SAMRS manually designs six basic prompts based on the characteristics of RS images, and identifies the optimal combination of prompts through experimentation for effective segmentation. Build upon this, RSPrompter [32] further simplifies the process by automating prompt generation. It generates appropriate prompts, such as point or box embeddings, for SAM input by analyzing the hidden layers of the encoder.

Besides SAM-based approaches, recently Roberts et al. [259] explore the geographic and geospatial capabilities of multimodal LLMs (e.g., GPT-4V) by using Chain of Thought (CoT) prompting [144]. Through a series of experiments on various types of visual geographic data, the study demonstrates multimodal LLMs' impressive capabilities in extracting fine-grained details from urban imagery, but they struggle with tasks requiring precise localization and accurate drawing of bounding boxes.

- **Model fine-tuning.** In urban scenarios, model fine-tuning is used to refine a pre-trained VFM towards a specific capability, e.g., RS image segmentation. For instance, GeoSAM [281] enhances SAM's performance on mobility infrastructure segmentation through parameter-efficient fine-tuning, with the help of automatically generated visual prompts. RingMo-SAM [360] employs fine-tuning to update the prompt encoder of SAM for multi-source RS segmentation. Moreover, recent studies [97, 408] have explored the application of language-augmented VFMs (e.g., CLIP) in street scene analysis. Specifically, Zhang et al. [408] introduce a method for street-view image analysis using a language-augmented VFM, fine-tuned with customized loss function and classification layers. This method facilitates the extraction of detailed textual descriptions from varied urban

landscapes, linking street-view images with geo-tagged text. StreetCLIP [97] adapts CLIP for street-view image geolocation tasks by fine-tuning it with synthetic captions through a meta-learning approach. In addition, GeoCLIP [305] addresses the worldwide geo-localization by proposing a novel Image-to-GPS retrieval approach that aligns images with their corresponding GPS coordinate. To achieve this goal, GeoCLIP jointly fine-tunes a pre-trained CLIP-based image encoder with a newly added location encoder using location-image pairs.

Despite fruitful progress, existing studies primarily focus on task-specific applications using relatively small datasets, which restricts the models' versatile utility and adaptability across diverse urban contexts. To overcome this limitation, future research should prioritize cross-domain pre-training and cross-modal supervision. On the one hand, cross-domain pre-training can incorporate data from different urban visual sources, such as street-view and remote sensing images, to enhance the model's generalization capabilities. On the other hand, pre-training with cross-modal supervision, integrating data types such as POIs, time series, and trajectories, can enrich the models' understanding of urban dynamics by capturing multi-modal semantic relationships within cities.

### 4.3 Time Series-based Models

Time series is the collection of observable records in an temporally ordered manner, which represents the evolution of variable states over time. Time series data are ubiquitous in urban contexts due to the time-varying characteristic of urban environments, associated with various important urban tasks such as traffic forecasting [104, 399, 402], air quality forecasting [101, 102, 105], energy consumption prediction [356]. Formally, a time series can be denoted as  $X \in \mathbb{R}^{T \times N \times C}$ , where  $T$  is the number of time steps,  $N$  is the number of variables (e.g., sensors), and  $C$  represents the number of channels. In this section, we review the recent advances in building foundation models that can handle urban time series, classifying these methods into three categories: 1) unimodal pre-training, 2) unimodal adaptation, and 3) cross-modal adaptation.

**4.3.1 Unimodal Pre-training.** Unimodal pre-training typically involves training deep neural networks on numerous large time series datasets in supervised or self-supervised manners. In pre-training, the model learns to capture the intricate temporal patterns and inter-variable correlations within the time series data. This section respectively illustrates the pre-training methods of foundation models on ordinary time series and spatial-correlated time series.

- **Ordinary time series.** For ordinary time series, existing works focus on extracting the temporal patterns and dependencies during pre-training and can be categorized into: supervised, generative, contrastive, and hybrid methods, according to the training schemes.

Supervised approaches [51, 62, 67, 196, 200, 241, 254] directly pre-train the model with ground truth information (e.g., future values for forecasting, labels for classification). To name a few, GPHT [200] delves into the auto-regressive pre-training strategy similar to language modeling, which could sufficiently capture the temporal patterns within the predicted series and generalize to arbitrary horizon lengths. Recently, TimesFM [51] explores building a time series foundation model with good zero-shot forecasting performances, which constructs a large time series corpus and designs a decoder-only model architecture. Time-MoE [274] resorts to mixture-of-expert (MoE) [270] techniques to scale time series foundation models up to billion-level parameters that achieves a trade-off between model capacity and inference overhead.

Generative approaches usually use a masked reconstruction scheme that adds random masking to input time series and trains the model to recover the missing contents [388]. For instance, SimMTM [60] finds directly masking a portion of time series will seriously ruin the temporal semantic variations. It regards masked reconstruction from a manifold perspective and presents to recover the original time series from multiple masked series. Besides, many other masked

reconstruction-based pre-training approaches [68, 182, 237] focus on improving the model architecture for better time series analysis. Lately, based on the decoupled auto-encoder architecture [44], HiMTM [417] has devoted the pioneering efforts to integrating multi-scale temporal pattern extraction into masked time series reconstruction. Inspired by contrastive learning, TimSiam [59] designs a novel reconstruction-based pre-training strategy, which models the correlation among distanced subseries beyond the current context such that capture the global dynamics of the whole time series. Moreover, Moirai [341] builds a masked-encoder-based versatile Transformer architecture to accommodate time series with varied frequencies, distinct variate sizes, and diverging distributions.

Contrastive approaches aim to enhance the consistency between the representations of time series objects that share similar semantic meaning (e.g., positive pairs) and reduce that for those with disparate semantics (e.g., negative pairs). The key to contrastive-based time series pre-training lies in defining the consistency of positive pairs that should be drawing close to each other. There are primary five types of consistency adopted for contrastive time series pre-training [211]: subseries consistency [75] assumes the representations of a reference time series should be similar to its subseries; transformation consistency [69, 342] indicates time series of distinct augmentation views should be consistent; temporal consistency [293] means that adjacent subseries in a time series should be similar; contextual consistency [385] assumes that the representations of the same timestamp in two augmented view of the same subseries should be consistent; consecutive consistency [69, 252, 423] implies that the two consecutive parts, history and horizon, of a time series should be consistent.

Hybrid approaches [79, 190] integrate the aforementioned training schemes for robust pre-training. For example, to capture the variations of temporal characteristics over source domains (e.g., weather, electricity), UniTime [190] empowers the input embedding with domain-specific text information as the manual prompt. Besides, it utilizes input and output padding to adapt varied data characteristics (e.g., length of history and horizon), and designs input masking mechanism for imbalanced learning that is robust to varying convergence rates. UniTS [79] modifies the Transformer to accommodate the variability of temporal dynamics among multi-domain time series data. It supports multi-task supervised training or unified masked reconstruction pre-training, and can be adapted to diverse time series tasks via prompt learning.

- **Spatial-correlated time series.** Beyond ordinary time series pre-training that usually only considers temporal dimension, the studies on urban time series emphasize incorporating the spatial dimension to explicitly accommodate the dependencies between variables. Much relevant literature also name it as spatio-temporal data [191, 269, 383].

Some works [321, 370, 415] model the spatial relations as a grid map with fixed sizes and employ CNNs to encode the spatial pattern. For example, ST-GSP [415] proposes a semantic flow encoder with ResNet as the backbone to capture the spatial dependencies. Besides, it devises a Transformer encoder with an early-fusion paradigm to capture multi-scale temporal information for reconstruction-based pre-training and downstream urban flow prediction. Lately, UniST [383] further proposes a universal foundation model for spatio-temporal prediction that could generalize diverse data formats and variations of data distributions. It designs a generative pre-training strategy with four distinct masking techniques and a prior knowledge-guided prompt network for adaptation. However, grid-based spatial modeling is limited to local regular dependencies and fails to exploit irregular and arbitrary variable-wise connections.

In light of that, recent works [137, 191, 203, 242, 290] focus on graph-based spatial encoding and usually use Spatio-Temporal Graph Neural Networks (STGNNs) to extract the spatio-temporal information. For instance, due to data scarcity, STGCL [191] devises a contrastive pre-training framework for traffic forecasting. It introduces node- and graph-level contrast paradigms, four data augmentation techniques, and debiased negative filtering strategies from both temporal and spatial

views. Opencity [168] crafts an adaptive foundation model for traffic prediction by handling the spatio-temporal heterogeneity from diverse data characteristics. However, these methods adopt pre-defined graph structures that may be biased and noisy, which negatively impact spatial information extraction [269] or cross-city knowledge transfer [138].

To address the aforementioned drawbacks, STEP [269] introduces a graph structure learning module in downstream forecasting. As vanilla STGNNs typically focus on short-term time series, STEP devises TSFormer for time series pre-training to capture long-term temporal patterns with segment-level representations. TransGTR [138] focuses on learning the graph structure in a transferable way, which pre-trains a structure generator and transfers both the generator and the spatiotemporal forecasting module across cities. Further, MC-STL [403] spots the spatiotemporal heterogeneity (i.e., spatial correlation and region importance are time-varied), and proposes two pre-training strategies: spatial masked reconstruction and temporal contrastive learning, to understand inter-region correlations and regional pattern variations over time. Similar to TransGTR, TPB [201] focuses on cross-city transfer learning for spatio-temporal forecasting. To capture the traffic patterns in data-rich cities for transferring to data-scarce cities, TPB generates the representative traffic patterns via clustering, and conducts pattern aggregation during downstream forecasting. Additionally, it devises an attention-based graph reconstruction followed by STGNN for spatio-temporal pattern extraction. GPT-ST [170] observes that existing methods encounter the lack of customized representations of spatio-temporal patterns and insufficient consideration of different levels of spatial dependencies. Thus, it pre-trains a spatio-temporal mask autoencoder by incorporating a parameter customization scheme and adaptive mask strategy, utilizing a hierarchical hypergraph structure to capture multi-level spatial dependencies from a global perspective. In particular, to improve the computational and data efficiency, CompactST [103] is developed as a compact spatio-temporal foundation model ( $\sim 300\text{K}$  parameters) that can be efficiently pre-trained on massive, multi-domain urban datasets using a multi-scale spatio-temporal mixer and mixture-of-normalizers to handle heterogeneous patterns. The results show better prediction accuracy and efficiency, especially when downstream data is scarce.

**4.3.2 Unimodal Adaptation.** Unimodal adaptation aims to tailor the pre-trained time series foundation models to new time series datasets to enhance downstream task performance. Due to the emergence of prompt tuning methods in data modalities like natural language, vision, and graph [285], prompting methods for time series also receive growing attention. For example, PT-Tuning [182] adds tunable prompts into masked tokens to achieve the consistency of task objectives between pre-training (i.e., masked reconstruction) and adaptation (i.e., forecasting) in urban time series data. For time series classification, POND [320] further designs an instance-level prompt generator for adaptive prompting, besides the common prompt. Also, to capture diverse domain-specific information, POND proposes a meta-learning paradigm as well as elaborated contrastive constraints for prompt initialization.

Moreover, there have been some studies on prompt tuning for spatial-correlated time series tasks. To name a few, PromptST [410] adds tunable prompts to spatiotemporal data to efficiently fine-tune the pre-trained traffic forecasting model and avoid catastrophic forgetting issue. STGP [117] designs a tow-stage prompting pipeline for spatio-temporal graph learning, which enables the prompts to curate domain knowledge and task-specific properties. UniST [383] presents to learn spatial and a temporal memory pools with key-value structured parameters. Then the knowledge-guided prompts are extracted by querying the prompt memory pools with input representations. MetePFL [37] and FedWing [38] focus on federated weather forecasting and use prompting techniques for personalized federated learning to reduce communication overheads and enhance privacy protection.

**4.3.3 Cross-modal Adaptation.** Due to insufficient time series data to train a foundation model from scratch, cross-modal adaptation approaches directly adopt the foundation models pre-trained on other modalities and aim to transfer the modality-sharing knowledge to time series tasks. Recently, most cross-modal studies have focused on adapting pre-trained LLMs for time series to sufficiently leverage their remarkable abilities [135, 136]. Upon whether the LLMs are purely black-box or open-sourced, we categorize them into two types: embedding-invisible LLM (e.g., ChatGPT, GPT-4<sup>1</sup>) and embedding-visible LLM (e.g., GPT-2 [251], LLaMA [295]), which follows [135]. For the former type of LLMs, we could just infer by prompting with API calls, while for the latter type, we can fine-tune the model parameters or reprogram the time series inputs in various tasks.

- **Prompt engineering.** Some recently released LLMs hold striking capabilities but are closed-sourced (i.e., embedding-invisible). A plausible solution for adaptation is to transform the time series into natural language sentences as the prompts for API calls. PromptCast [356] first presents a prompt-based forecasting paradigm and releases a large-scale dataset PISA constructed with template-based prompts including weather temperature, electricity consumption and human mobility prediction tasks. Further, LLTime [88] contends that LLMs can be used directly as zero-shot forecasters without any added text or prompt engineering if the input time series data are carefully tokenized.

- **Model fine-tuning.** Beyond prompting LLMs, many works have contributed to fine-tuning embedding-visible LLMs for time series tasks. FPT [436] adopts pre-trained LLMs for diverse time series tasks. It only fine-tunes a small part of the parameters of LLM (i.e., positional embedding and layer normalization layer) for efficiency, and uses linear probing and patching to align the time series of various urban domains (e.g., weather, electricity, traffic) to language modality. To align the modalities of time series and language, LLM4TS [26] design a two-stage fine-tuning process: firstly adopts auto-regressive supervised fine-tuning for time series; then fine-tunes the pre-trained model for downstream time series forecasting. Further, TEMPO [23] addresses LLMs' limitations in capturing time series features like trends, seasonality, and distribution shifts. It employs trend-seasonality decomposition for input time series, feeding these components into the LLM for reasoning, while tunable prompts mitigate distribution shifts across diverse datasets. To tackle time series with diverse context lengths, AutoTimes [195] proposes an auto-regressive LLM-based forecasting approach, and adopts next token prediction as the training objective which is consistent with the LLM acquisition. Besides, AutoTimes designs token-wise prompting technique that utilizes the LLM generate the prompts indicating timestamp information.

To adapt the LLMs for spatial-correlated time series, GATGPT [43] uses a graph attention module for spatial graph encoding and passes the spatio-temporal embeddings to the pre-trained GPT-2 model for downstream spatio-temporal imputation. TPLLM [257] adopts 1-D convolutional neural networks and graph convolutional networks to enable LLMs to understand spatio-temporal patterns in traffic data. Additionally, STG-LLM [187] proposes a spatio-temporal tokenizer to transform spatio-temporal data into tokens and an adapter architecture for efficient adaptation, which facilitate the understanding of pre-trained LLMs. Similarly, ST-LLM [178] treats the time steps at each spatial location as tokens, and fuse various spatial and temporal prior information into input embedding to facilitate traffic prediction. Moreover, STD-PLM [121] fine-tunes a pretrained language model by partially updating attention, position embeddings, and layer-norm layers—using LoRA for efficient adaptation—to encode spatial-temporal structures. This selective tuning enables the pretrained language model to understand node topology, temporal patterns, and missingness, supporting forecasting, imputation, and strong zero- and few-shot generalization.

- **Model reprogramming.** To explicitly align time series to other modalities like natural language or voice, model reprogramming [35] is a prospective way that neither edits the time series inputs

<sup>1</sup><https://openai.com/blog/gpt-4-api-general-availability>

directly nor fine-tunes the pre-trained models. For instance, V2S [361] leverages a pre-trained acoustic model for time series classification through input reprogramming and output label mapping. TEST [282] presents a data-centric framework that freezes LLM parameters and refines inputs. It aligns time series embeddings to text representation using contrastive learning and employs tunable prompts for downstream forecasting and classification. To unleash the potential of LLMs for time series forecasting, Time-LLM [134] reprogram time series into text prototype representations and add language-based prompts that describe the statistics of time series data. To avoid the large and dense reprogramming space, Time-LLM only maintains a small collection of the vocabulary by linearly probing the pretrained word embeddings. To enhance the reprogramming framework for spatio-temporal data, RePST [319] decouples the spatio-temporal data in the frequency space to capture intricate spatio-temporal dependencies. Also, RePST discretely samples word embeddings from the whole vocabulary to avoid semantic mixing and enhance the expressivity of text prototypes for spatio-temporal data. To align the spatio-temporal dependencies with the comprehension space of LLMs, UrbanGPT [169] presents a spatio-temporal instruction tuning paradigm to align spatio-temporal data with the knowledge space of LLMs.

Despite the endeavors on both unimodal and cross-modal approaches, most existing time series-based UFMs are limited to homogeneous data formats (*e.g.*, regularly sampled time series) and have insufficient zero-shot adaptation ability on new domains and tasks. In addition, how LLMs effectively understand urban time series has never been sufficiently explored, which potentially facilitates more enhanced pre-training or adaptation techniques. Furthermore, incorporating other modal data, *e.g.*, contextual text, into time series-based UFMs to enhance their versatile time series analysis abilities, such as time series question answers, is still under-explored.

#### 4.4 Trajectory-based Models

Trajectory data is an important modality prevalently existing in location-based urban tasks, such as driving behavior analysis [85, 118, 150, 365] and human mobility analysis [73, 129, 176, 177, 183]. Formally, trajectory data is a specific type of geo-sensory data that can be defined as a sequence of spatio-temporal points,  $T = \{(p_1, t_1), (p_2, t_2), \dots, (p_n, t_n)\}$ , where each point  $p_i$  is a location in space (often represented as geographic coordinates) and  $t_i$  is the corresponding timestamp. Trajectory-based UFMs are designed to capture the inherent spatio-temporal correlations and general mobility patterns among trajectory data via pre-training and adaptation techniques, enabling their applications to a broad range of urban contexts.

**4.4.1 Unimodal Pre-training.** Trajectory data typically requires tailored modeling to suit specific applications [73, 150, 442]. Unimodal pre-training, usually involving self-supervised learning on large pure trajectory datasets, enables models to capture intrinsic features and patterns among trajectories, enhancing their generalizability across different application scenarios. We introduce the pre-training methods on two types of trajectory data: road network trajectories and free space trajectories.

- **Road network trajectory.** Road network trajectory refers to trajectories that are confined within road networks, *e.g.*, the paths of vehicles or pedestrians on streets and highways. Learning low-dimensional embeddings of trajectories and paths is one of the most crucial tasks in road network trajectory pre-training, as these embeddings can benefit various downstream tasks, such as travel time estimation and route planning. T2vec [161] and Traj2vec [368] represent early attempts at trajectory-based pre-training models, adopting the sequence-to-sequence [288] encoder-decoder framework to learn trajectory representations. These models are pre-trained by reconstructing trajectory sequences through a generative self-supervised task. However, these methods process raw trajectories as input, potentially compromising the quality of trajectory representation due

to noise. To mitigate this, Trembr [77] projects raw trajectories onto road networks, using road segment sequences as inputs. Furthermore, the decoder in Trembr is tailored to reconstruct both road segments and their associated travel times. This enhancement enables the effective use of learned trajectory representations in various downstream applications, such as trajectory similarity measurement, travel time prediction, and destination forecasting.

Recently years, more advanced methods are presented to further refine trajectory representations. PIM [365] is a two-stage trajectory representation model employing node2vec for generating road embeddings. It utilizes mutual information maximization, a contrastive learning-based method, to train the LSTM encoder for route embeddings. Unlike PIM, LightPath [366] directly learns path representations for diverse downstream tasks by applying a self-supervised relational reasoning method to expedite the training of path encoders. STPT [118] presents a spatial-temporal pre-training and fine-tuning approach for modeling human trajectory representation. In pre-training, it predicts the source of sub-trajectories through a self-supervised similarity learning task. The fine-tuning phase adapts the pre-trained model to diverse tasks using task-specific adapters. JGRM [212] proposes an approach that enhances trajectory representation by jointly modeling GPS and route trajectories. It leverages bi-modal information interaction, combining the rich details of GPS trajectories with the robust state transition records of route trajectories, and is pre-trained using self-supervised tasks, including mask language modeling and cross-modal matching.

While the aforementioned methods utilize generative or contrastive approaches in pre-training, MMTEC [176] contends that these methods could introduce biases in trajectory embeddings incurred by the pretext tasks. To mitigate this, MMTEC employs a unique pre-training task using maximum entropy coding to reduce biases in trajectory embeddings. This strategy facilitates the development of versatile, high-quality trajectory embeddings for various downstream tasks, such as similar trajectory search, travel time estimation, and destination prediction. Additionally, some studies explore pre-training methods that combine both generative and contrastive approaches. HMTRL [183] is a route representation learning framework tailored for multi-modal transportation recommendations. It integrates a spatiotemporal graph neural network to capture spatial and temporal autocorrelations and an attentive module for semantic coherence in route sequences. It also employs a hierarchical multi-task learning module for route representations across transport modes. The framework's spatiotemporal pre-training strategy, featuring masked attribute prediction and trajectory contrastive learning, bolsters its generalization capabilities. START [129] introduces two self-supervised tasks for pre-training a trajectory representation model: span-masked trajectory recovery and trajectory contrastive learning, showing robust transferability across varied road network datasets and excelling in three distinct downstream tasks. UniTraj [443] presents a universal trajectory foundation model designed to tackle task specificity, regional dependency, and data quality sensitivity in human trajectory modeling. It is pre-trained on WorldTrace, a global dataset with 2.45 million trajectories from 70 countries, and uses a general encoder-decoder structure with resampling and masking strategies during pre-training. The model demonstrates superior scalability and adaptability across various trajectory-related tasks such as trajectory recovery, prediction, classification, and generation.

- **Free space trajectory.** Free space trajectory refers to trajectories in open, unstructured spaces without the constraints of road networks, such as pedestrian movements in parks or open areas. A representative subset of this category is check-in trajectories, where individuals record their location at specific POIs, often using social media or location-based services. To address the challenges in free space trajectory analysis, several innovative approaches have been developed, focusing on simulating and understanding human mobility in unstructured environments. Feng et al. [73] introduce MoveSim, a generative adversarial framework designed for simulating human mobility. This framework utilizes unique pre-training tasks for both the generator and discriminator,

capitalizing on spatial continuity and temporal periodicity in human mobility, thereby markedly improving simulation fidelity. SML [433] is a framework developed for modeling human mobility. By utilizing spatiotemporal context learning and integrating common data augmentation techniques, it addresses data sparsity, thereby improving its capability to understand human mobility patterns accurately. Additionally, the authors implement a pre-training task for model pre-training, followed by fine-tuning through contrastive trajectory learning. CTLE [177] presents a pre-training model tailored to learn representations of locations, primarily for tasks such as next location prediction. This model uses the masked language model pre-training task from BERT, and generates location embeddings by considering contextual neighbors within trajectories, effectively addressing the multi-functional properties of locations. Gong et al. [85] propose CACSR, an adversarial contrastive model for learning check-in sequence representations. The model features a contrastive learning-based pre-training task for its encoder, thereby improving representation learning. After pre-training, CACSR is fine-tuned for diverse multi-classification problems, including location prediction and trajectory-user link tasks, showcasing notable performance.

**4.4.2 Unimodal Adaptation.** Unimodal adaptation primarily focuses on fine-tuning the pre-trained trajectory models across different trajectory datasets, e.g., adapting a model trained on one city to another. Reformd [93] employs standard transfer learning procedures, transferring model parameters learned on a data-rich region to a target region with scarce data. This method models the invariant region dynamics in mobility prediction tasks within the origin region via a marked temporal point process. It concurrently learns the time interval and spatial distance distributions of check-in sequences as two distinct independent normalizing flows. During the transfer process, the spatial and temporal flows that have been learned are transferred, followed by fine-tuning the model parameters for the target region, incorporating an attention parameter for enhanced specificity. Axolotl [94] also focuses on cross-region model transfer to enhance POI recommendations in data-scarce regions by leveraging data from data-rich regions. The method employs cluster-based knowledge transfer without the need for any common users or POIs between regions. Building on this idea, CATUS [284] addresses data scarcity and imbalance in POI recommendations across cities by transferring category-level universal transition knowledge. It achieves this through two self-supervised tasks in the pre-training phase: next category prediction and next POI prediction. During fine-tuning, CATUS uses a distance-oriented sampler better to align POI representations with a city's local context, taking into account the geographical distance and semantic similarity between POIs. TransferTraj [338] introduces a unified trajectory learning model achieving both region and task transferability. Through a region-transferable encoder and a masking-based input-output scheme, it supports multiple trajectory tasks without retraining and outperforms existing baselines across zero-shot and few-shot settings. Additionally, some studies explore adaptation strategies to improve generalization. For example, AdaMove [100] proposes a preference-aware test-time adaptation mechanism that updates a trained model's parameters using the incoming test trajectory, enabling the model to better accommodate distribution shifts during inference.

**4.4.3 Cross-modal Adaptation.** Cross-modal adaptation approaches aim to adapt learned patterns, features, or knowledge from other data modalities to trajectory. Recent advancements in LLMs (e.g., GPT-4 [240], Llama2 [296]) have demonstrated exceptional zero-shot learning and generalization capabilities across various domains. A growing number of studies have explored to harness LLMs for trajectory-based tasks.

- **Prompt engineering.** Most of these works leverage LLMs to tackle human mobility-related tasks through prompt engineering techniques. For instance, LLM-Mob [327] designs effective prompts to enhance LLMs' reasoning on mobility data, producing both accurate and interpretable results on human mobility prediction tasks. To capture long-term and short-term dependencies, the mobility

data is formatted into historical stays and context stays. Zhang et al. [409] conduct empirical research to assess LLMs' effectiveness and limitations in identifying anomalous behaviors in human mobility data, demonstrating their performance compared with specialized anomaly detection algorithms. LLM-MPE [173] seeks to use LLMs for forecasting human mobility in complex scenarios, e.g., public events, employing a chain-of-thought prompting approach to base predictions on historical mobility patterns and event descriptions. Instead of directly prompting LLMs, TrajCogn [439] designs a trajectory prompt that encodes spatio-temporal features, movement patterns, and travel purposes, and introduces a trajectory semantic embedder to map continuous trajectory signals into a language-compatible representation. It enables LLMs to perform multiple trajectory-related tasks, such as travel time estimation, destination prediction, and trajectory similarity search.

Additionally, within the realm of autonomous driving, initiatives have been undertaken to harness LLMs for the purposes of motion planning and trajectory forecasting. Keysan et al. [140] present an approach that integrates descriptions of scenes in text form with pre-trained language encoders, aimed at predicting trajectories in the context of autonomous driving. Similarly, GPT-Driver [222] redefines motion planning as a language modeling task, converting heterogeneous planner inputs into language tokens. This process employs a ChatGPT model to process the input tokens and generate driving trajectory predictions. LanguageMPC [263] employs LLMs such as ChatGPT to direct model predictive control (MPC) in autonomous driving. It uses prompts to feed environmental information to the LLM and leverages chain-of-thought in the dialogue to decompose the problem into manageable sub-problems. DrPlanner [175] introduces a framework that utilizes LLMs to refine motion planners, aiming to reduce the required human intervention. The framework employs LLMs to identify issues autonomously and suggest repairs for motion planners through structured descriptions, iteratively refining the process based on feedback from evaluations.

- **Model fine-tuning and reprogramming.** Beyond prompt engineering, a few research explore fine-tuning or reprogramming the LLMs to fully harness them to trajectory-based tasks. For example, AuxMobLCast [357] converts numerical temporal sequences into natural language sentences and fine-tunes pre-trained language models such as BERT, RoBERTa, GPT-2, and XLNet to predict visitor counts at POIs. This work provides empirical evidence of pre-trained language models in discovering sequential patterns for mobility forecasting tasks effectively. Traj-LLM [152] introduces a trajectory prediction framework using pre-trained LLMs without explicit prompt engineering. It employs sparse context encoding, parameter-efficient fine-tuning techniques for scene interaction learning, and a lane-aware probabilistic learning mechanism with the Mamba module for enhanced scene comprehension. In addition, a multi-modal Laplace decoder ensures diverse, scene-compliant predictions, achieving high accuracy and adaptability, even with limited data. PLMTrajRec [337] fine-tunes a pre-trained language model using only limited dense trajectories and handles varying sampling intervals by converting interval and movement features into natural-language prompts. It unifies trajectories to a shared temporal scale, models road conditions through area-level traffic-flow prompts and demonstrates scalability and generalization abilities on trajectory recovery.

Besides model fine-tuning, Mobility-LLM [86] introduces a unified framework that reprograms LLMs to understand human mobility data by converting check-in sequences into semantically meaningful inputs. By designing several key modules for enriching POI semantics, modeling short-term visiting intentions, and capturing long-term travel preferences, it allows the LLM to interpret mobility behavior as if it were natural language.

While exiting trajectory-based UFM show strong potential for various trajectory-related applications, they primarily focus on pre-trained models with relatively small parameter sizes, and there is limited exploration into whether scaling up model and data size, as seen in LLMs, could unlock new capabilities for handling complex trajectory data. Moreover, current research primarily focuses on harnessing LLMs with direct prompting or simple fine-tuning. However, further exploration

of more advanced fine-tuning strategies, such as instruction tuning and reinforcement learning fine-tuning, is expected to more effectively adapt LLMs to diverse trajectory-related tasks. These gaps highlight significant opportunities for the advancement of trajectory-based UFM.

## 4.5 Geovector-based Models

Geovector data encompasses information that identifies the geographic locations of features and boundaries on urban maps, typically represented using coordinate systems [41, 216, 291, 401]. It is utilized to analyze spatial patterns and relationships across various urban tasks, such as location embedding [81, 167, 291, 307], road network representation [212, 393], and urban planning [163, 435]. Formally, geovector data consists of three primary geometric elements: points (*e.g.*, POIs), polylines (*e.g.*, road segments), and polygons (*e.g.*, administrative regions). In geovector data, a point is represented as  $p = (l, x)$ , where  $l$  denotes the geographical coordinates (latitude and longitude), and  $x$  refers to its associated features (*e.g.*, attributes, readings). A polyline comprises a sequence of connected line segments, each defined by location coordinates. It is represented by a list of points  $L = [(l_1, x_1), \dots, (l_n, x_n)]$ , where  $l_i$  denotes the geographical coordinates of the  $i$ -th point, and  $x_i$  denotes its associated features. A polygon represents a land parcel, defined by a closed boundary formed by a sequence of connected polylines. It is denoted by  $G = [L_1, L_2, \dots, L_n]$ , where  $L_i$  represents the  $i$ -th polyline, enclosing a specific area. This section reviews literature on building geovector-based UFM, grouping the methods into three categories: (1) unimodal pre-training, (2) unimodal adaptation, and (3) cross-modal adaptation.

**4.5.1 Unimodal Pre-training.** Unimodal pre-training usually involves learning representations of geovector data entities (*e.g.*, POIs, road segments, or areas) through supervised or self-supervised tasks. This process captures key attributes and relationships to generate universal informative representations that enhance the performance of various downstream geospatial tasks [41, 401]. Different types of geovector data entities usually involve tailored pre-training methods to best reflect their spatial, temporal, and contextual features. We review the pre-training techniques for different types of geovector data.

- **Point-based data.** Point-based geospatial data primarily represent specific locations, such as POIs and event occurrences. Existing works usually achieve pre-training on such data by constructing self-supervised learning tasks, such as location prediction, to capture the spatial and contextual relationships among these points and enhance general spatial representation learning. For instance, GeoBERT [81] leverages a corpus of 17 million POIs across 30 Chinese cities to pre-train grid embeddings using masked POI type prediction, supporting multiple downstream tasks. Besides, additional pre-training strategies are employed to improve the spatial representations. GeoVectors [291] employs pre-trained word vectors from fastText<sup>2</sup> to encode OpenStreetMap entity tags, ensuring semantic meanings are effectively captured. Further, a graph-based approach using the DeepWalk algorithm is utilized to learn latent representations from the geographic relationships between entities. TALE [307] leverages abundant unlabeled trajectory data for self-supervised pre-training to learn location embedding vectors, incorporating universal location information to enhance downstream task performance. G2PTL [343] pre-trains location representations using extensive geographic knowledge and spatial topology information, evaluating its performance across multiple GIS downstream tasks.

- **Polyline-based data.** Polyline-based data describe linear entities (*e.g.*, road segments), representing the connectivity and sequential nature of elements. Pre-training on polyline data aims to understand and encode these inherent properties to improve tasks like navigation, route optimization, and traffic prediction. One widely used pre-training strategy is polyline prediction that the model predicts the

<sup>2</sup><https://fasttext.cc/>

next point or segment in a polyline, thereby learning connected and sequential patterns. For example, Hier [276] pre-trains its model using real-world trajectory data through next-place prediction tasks, enabling finer-grained place embeddings. Toast [42], pre-trained with a traffic context-aware skip-gram module and a trajectory-enhanced Transformer module, effectively captures traffic patterns and travel semantics to enhance road network representation learning, applying to four downstream tasks. Another prominent method is augmented polyline contrastive learning, which creates multiple augmented versions of an original polyline using data augmentation techniques. For instance, Mao et al. [223] proposes a pre-trained model that leverages contrastive learning to jointly learn road network and trajectory representations by maximizing mutual information between them.

- **Polygon-based data.** Polygon-based data involve area entities defined by closed boundaries, such as administrative regions, land parcels, or building footprints. Pre-training for polygon data focuses on learning general representations that capture spatial hierarchies and area-based attributes. One prominent approach is to encode geographic contextual information and complex interactions among spatial entities within a region. For example, GMEL[199] aims to pre-train effective embeddings for urban geographic units by encoding their geographic contextual information, which improves performance in tasks such as socio-economic prediction and urban function classification. Extending this idea, GeoHG[445] introduces an effective heterogeneous graph structure to learn comprehensive region embeddings. By leveraging the relationships between different types of spatial entities within a region, GeoHG supports various downstream tasks and enhances the richness of the learned representations. Another method is region contrastive learning, which leverages the intuition that connected map entities in a relational network should have similar representations. RegionDCL [163] employs group-level and region-level contrastive learning strategies across varying region partitions, enabling adaptability to diverse spatial schemes and enhancing flexibility in different contexts. In addition, recent research has focused on leveraging graph-based pre-training approaches for enhanced urban region representation. GURPP [133] constructs an urban region graph that integrates detailed spatial entity data and develops a subgraph-centric pre-training model. This model captures heterogeneous and transferable interaction patterns among entities, leading to improved urban region representations and better performance in tasks like urban planning and policy-making.

**4.5.2 Unimodal Adaptation.** After pre-training, the learned representations of geovector data need to be adapted to specific downstream tasks to achieve optimal performance. This process often involves supervised learning where the pre-trained model serves as a foundation model, and additional layers or modules are trained using labeled data pertinent to the target task. To name a few, AGB [233] adapts a geospatial foundation model for above-ground biomass estimation by fine-tuning it with space-borne data tailored to the diverse eco-regions of Brazil. Moreover, prompt tuning is introduced to enhance the adaptation on diverse downstream tasks. HREP [435] presents a heterogeneous region embedding module combined with prompt learning. By modeling the intricate interactions among diverse spatial entities within a region, this method dynamically adapts representations to task-specific requirements, enabling more nuanced and flexible applications across varying contexts.

**4.5.3 Cross-modal Adaptation.** In addition to supervised fine-tuning, combining the geometric precision of geovector data with rich contextual information from other modalities, such as natural language, has proven beneficial. LLMs can capture more comprehensive features of geographic entities, leading to improved performance in tasks like location recommendation [253], semantic mapping [171], and urban planning [221]. For instance, Ramrakhiani et al. [253] evaluate the geographic knowledge learned by pre-trained language models using a probing dataset of 5,268

masked sentences derived from Wikidata triples. It probes 8 pre-trained language models through masked token prediction and text generation tasks. Similarly, Maheshwary et al. [214] pre-train and fine-tune language models to determine whether two addresses represent the same physical building.

Despite the significant progress in geovector-based UFM for point, polyline, and polygon data, handling large-scale geovector datasets poses challenges in terms of computational resources and processing time. Existing models often lack the scalability needed to effectively process extensive geospatial data like nationwide road networks or global POIs. Research into scalable and efficient algorithms or architectures is needed to empower pre-training and adaption for large-scale geovector datasets effectively. Furthermore, incorporating other modal data, such as satellite imagery and text descriptions, might enhance a more comprehensive understanding and representation for geospatial entities beyond only geovector data.

## 4.6 Multimodal Models

Due to the intricate nature of urban environments characterized by diverse data types, there is growing attention on developing multimodal UFM to handle urban tasks. By integrating these disparate data modalities, multimodal UFM aim to achieve a more holistic understanding of urban dynamics, largely enhancing various urban applications and setting the stage for urban general intelligence. This section reviews current studies on building multimodal UFM through multimodal pre-training and adaptation techniques.

*4.6.1 Multimodal Pre-training.* To develop a comprehensive understanding of urban environments, multimodal UFM aim to systematically pre-train models on extensive multimodal datasets containing urban-specific information such as textual, visual, and geographic data.

Among the existing studies, a considerable part of works focus on learning universal representations of urban entities, *e.g.*, regions, roads, and POIs, which can support a variety of downstream tasks. UrbanCLIP [358] is a framework that applies LLMs to enhance multimodal urban region profiling. It leverages LLMs to generate textual descriptions for satellite images and employs contrastive learning as well as language modeling loss as supervision for urban visual representation learning. Moreover, ReFound [346] leverages language, visual, and visual-language foundation models for urban region understanding. It learns in-domain knowledge from multi-modal geospatial data while distilling general knowledge from established foundation models, empowering the model with both general and domain knowledge. The generated region representations can be used for diverse urban analysis tasks like population prediction and commercial activity assessment. Additionally, MM-Path [354] presents a multi-modal and multi-granularity path representation learning framework that pre-trains road embeddings through contrastive learning by utilizing both road network-based paths and image-based paths. It effectively adapts to large-scale, real-world datasets across downstream tasks, including travel time estimation and path ranking. Further, CityFM [11] is a framework that pre-trains universal representations of geospatial entities in a self-supervised manner using spatial, visual, and textual data from OpenStreetMap. It designs three contrastive objectives using nodes, ways, and relations to learn multimodal representations of geospatial entities and demonstrate their effectiveness in downstream tasks such as traffic speed inference and building functionality classification.

Beyond multimodal representation learning for urban entities, BIGCity [378] develops a universal spatiotemporal foundation model that unifies trajectory data and traffic-state data through a shared ST-unit representation and a GPT-based prompt-driven framework. A two-stage training paradigm, consisting of masked reconstruction pre-training and multi-task prompt tuning, enables it to support eight heterogeneous tasks across both modalities without task-specific fine-tuning.

Moreover, AllSpark [268] introduces the Language as Reference Framework (LaRF) to develop a multimodal spatio-temporal model that amalgamates thirteen distinct modalities into a single framework. LaRF's concept centers around correlating abstract concepts from each modality with language, facilitating a collective interpretation within the language-based unified representation space. In addition, TengYun [412] is a transportation foundation model developed for TransVerse, focusing on cognition, operation, management, and control. It combines pre-training with prompt tuning for training, starting with pre-training on cloud servers using the Transformer framework and deep reinforcement learning to process historical multi-modal data. During prompt tuning, edge servers customize prompts for different tasks and strategies by treating training as a self-supervised regression problem.

*4.6.2 Multimodal Adaptation.* Another line of work explores introducing foundation models from other domains, e.g., LLMs, to address urban challenges. The adaptation approaches of these works primarily include prompt engineering and model fine-tuning.

- **Prompt engineering.** The works using prompt engineering usually combine foundation models with domain-specific tools like Geographic Information Systems (GIS) and external databases. TrafficGPT [395] is a framework for urban traffic management that integrates ChatGPT and various external tools. It involves prompt management, task understanding and planning through LLMs, and leverages LLMs to invoke available tools for specific executions (e.g., database retrieval and analysis, data visualization, and system optimization). TrafficGPT also concludes with dialogue memory storage to enhance its conversational context for future interactions. GeoGPT [406] is a framework integrating LLMs with mature GIS tools to assist non-professionals in solving complex geospatial tasks using natural language. It leverages LLMs to understand user demands and conducts automated data collection, processing, and analysis in GIS, enabling users to perform tasks like spatial queries and facility siting. Besides, Zhou et al. [438] apply LLMs to simulate planners and residents for participatory urban planning. This work presents a planning workflow where the planner proposes an initial land-use plan based on the image map and textual description of the region, and this plan is then revised through discussion with residents.

- **Model fine-tuning.** Beyond directly invoking the off-the-shelf foundation models, some studies also introduce a fine-tuning process for better adapting other domain foundation models to urban applications. TransGPT-MM [324] is fine-tuned from the general multi-modal LLM, VisualGLM-6B [56], to cater to the transportation domain specifically. This adaptation involves fine-tuning LLM on multi-modal domain-specific datasets derived from driving tests, traffic signs, and landmarks, showcasing powerful capabilities in traffic-related analysis and modeling tasks. Xu et al. [352] integrate LLMs into urban systems to tackle urban challenges, using continued pre-training to infuse the CityGPT model with urban knowledge. It combines general texts, domain-specific data (e.g., urban knowledge graphs and geographic data), and task-solving processes, and then employs supervised fine-tuning to tailor CityGPT more closely to specific urban tasks and human preferences. GeoReasoner [157] is designed for geo-localization by fine-tuning the large vision-language model through a two-stage process. First, reasoning tuning is conducted using textual clues paired with street-view images to enhance the model's inference capabilities. Second, location tuning refines the model using curated high-locatability images, integrating visual and textual data for precise geo-localization. Furthermore, VELMA [260] achieves an embodied LLM-based agent for vision and language navigation in the street view. It integrates visual observations from street view through CLIP for landmark recognition and uses a verbalization pipeline to translate visual information and navigation instructions into textual prompts for decision-making. It fine-tunes LLM on urban domain training instances using LoRA [115], which adapts attention projections in LLM.

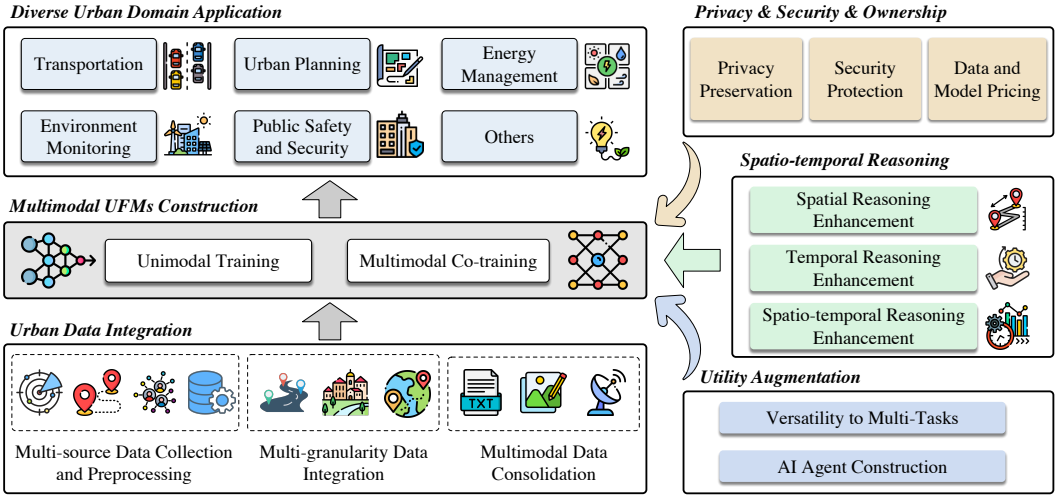


Fig. 3. A prospective framework for building versatile UFMs.

Despite these works proactively advancing UFMs to handle multimodal urban data, they are primarily limited to integrating a restricted range of urban data types, particularly focusing on language and vision modalities, or applying to only a narrow scope of urban domains. Furthermore, the potential for spatio-temporal reasoning and the privacy and security issues in UFMs' development remain largely unexplored. This reveals significant opportunities for creating more versatile, practical, and trustworthy UFMs.

#### 4.7 Other Models

Except for the aforementioned categories, there exist some studies exploring the foundation models in other urban scenarios, such as tabular-related tasks [339], decision making [149] and simulation [50, 314]. Specifically, in the field of intelligent transportation have emerged some studies on how to leverage the capacities of LLMs for complicated traffic control tasks [49, 149, 304]. For example, PromptGAT [49] uses LLMs to generate human knowledge, that helps the neural networks understand realistic cases (*e.g.*, weather conditions) in traffic signal control tasks. In addition, some preliminary efforts have been devoted to building a foundation model in transportation system modeling [314, 330], which leverages the graph transformer architecture to dynamically explore the states of massive participants and their interactions. Further, Open-TI [50] integrates multiple traffic simulation platforms like SUMO and CityFlow. Augmented by LLMs, it supports complex simulation tasks such as map data processing from scratch, traffic signal control, and demand optimization.

### 5 Prospects of Urban Foundation Models

While there have been burgeoning endeavors to develop UFMs, these attempts have predominantly focused on integrating a narrow range of urban data types and applying them to a limited set of urban tasks and contexts. The potential of UFMs for spatio-temporal reasoning, the versatility to multi-tasks, interaction with users and physical world, and the privacy, security, ownership issues when building UFMs remains largely untapped.

Ideally, UFMs should be capable of processing multi-source, multi-granularity, and multi-modal urban data and be adaptable to a broad spectrum of urban tasks and domains. Additionally, they

should possess intelligent spatio-temporal reasoning abilities to grasp and interpret the intricate dynamics and interconnections within urban environments. This should be achieved without compromising data privacy and model security while ensuring seamless interaction with the external environment, and enabling feedback-driven self-improvement. Therefore, we present a prospective framework to overcome current obstacles and towards building versatile UFM. The entire framework is illustrated in Figure 3, which includes major components: urban data integration, multimodal UFM construction, spatio-temporal reasoning, utility augmentation, and privacy, security, ownership.

## 5.1 Urban Data Integration

*5.1.1 Multi-source Data Collection and Preprocessing.* The standard procedure of building UFM begins with multi-source urban data collection and preprocessing.

- **Collect multi-source urban data.** The collection of urban data requires the aggregation of multiple data sources and diverse data types to form a comprehensive multimodal urban dataset [255]. The multi-source multimodal urban data may include but is not limited to geo-text data, social media data, street view images, remote sensing data, trajectory data, time series data, and geovector data [207, 216]. The granularity of these data is diverse, ranging from city-level (*e.g.*, weather monitoring data) to individual-level (*e.g.*, personal trajectory), from yearly records to real-time measurements. The data collection process typically involves extracting from databases, crawling from the web, gathering from various deployed sensors, crowdsourcing [2, 351], *etc.*

- **Preprocess multi-source urban data.** This stage, typically involving data cleaning, standardizing, normalizing, and annotating as needed, is particularly critical to ensure the usability and effectiveness of the data in foundation models training and analysis [29, 389]. Data cleaning identifies and corrects (or removes) errors, noise, and inconsistencies in the data to improve its quality. Data standardization aligns data formats and structures to achieve consistency and ensure interoperability across multiple sources [78]. Data normalization ensures that data from various sources are on a comparable scale. Data annotation is required by supervised learning of models for a better understanding of specific urban tasks and scenarios. This might involve tagging images, categorizing text, marking events in time series, *etc.*

*5.1.2 Multi-granularity Data Integration.* Multi-granularity data integration aims to employ suitable data processing methods and GIS tools to realize a meticulous blend and correlation for multi-granularity urban data. We present the data scaling, hierarchical data structuring, and data cross-referencing to enable an effective integration of multi-granularity data.

- **Data scaling.** Urban data often originate from diverse sources with varying spatial and temporal resolutions. To integrate these datasets effectively, downscaling and upscaling techniques can be employed to harmonize their scales [82]. Downscaling refines coarse-resolution data to achieve higher spatial or temporal details, aligning it with finer-scale datasets. This is particularly useful when integrating global or regional data with local observations. For instance, statistical downscaling methods [340] can adjust large-scale climate projections to reflect local urban climates more accurately. In contrast, upscaling aggregates high-resolution data to a coarser scale, facilitating integration with broader datasets. This approach is beneficial when detailed local measurements need to be incorporated into regional or global data.

- **Hierarchical data structuring.** Organizing the data into a hierarchical structure is an effective strategy in dealing with the complexity and diversity of urban data [98], as it allows for a more nuanced representation that closely mirrors the real urban landscape. At the top of this hierarchy would be city-level data, encompassing broad metrics and trends that define the city as a whole. This could include overarching demographic statistics, city-wide economic indicators, or general

environmental data. Beneath this top layer, the hierarchy would then break down into more localized data sets, *e.g.*, districts, neighborhoods, and individuals. Each layer offers a finer resolution of data, capturing the unique characteristics and dynamics of smaller areas. For instance, district-level data might focus on regional traffic patterns or specific economic activities, while neighborhood-level data could delve into local public services, housing trends, and community-specific issues. At the most granular level, individual data may include detailed individual trajectories and other mobile records. Such a structuring aids in systematically analyzing data at each level and understanding their intricate relationships and interactions.

- **Data cross-referencing.** Cross-referencing multi-granularity urban data is a complex process that is crucial for gaining comprehensive insights into urban environments. It involves identifying, aligning, and correlating relevant data from various data granularity, such as correlating the micro-level data, *e.g.*, driver trajectories, individual emissions, or local crime reports, with macro-level data, *e.g.*, city-wide traffic measurements, general air pollution indices, or overarching economic indicators, thereby, providing valuable insights from different urban data resolution for each other. To achieve cross-referencing for multi-granularity urban data, a systematic approach necessitates begins with the standardization of varied data sources [78]. Advanced GIS tools are usually employed to enable the overlay of diverse datasets on a common spatial grid. Once aligned, analytical techniques like statistical correlation analysis, spatial analysis, and machine learning algorithms are applied to identify patterns and relationships within the integrated data [5, 271]. This phase is pivotal in extracting meaningful insights from the complex interplay of varied urban parameters. Finally, the insights can be presented through data visualization tools [430], which translate the complex data relationships into understandable and actionable formats, facilitating the UFM design for researchers.

*5.1.3 Multimodal Data Consolidation.* Data from different modalities are heterogeneous but are often connected due to shared complementary information. Multimodal data consolidation is crucial in developing UFM as it provides the foundation for integrating diverse data types to create a comprehensive understanding of urban environments from multiple data perspectives. This holistic view is fundamental to enhancing UFM with robust generalization and adaptation capabilities across a wide range of urban tasks and domains. This involves multimodal data representation and alignment.

- **Data representation.** To harmonize heterogeneous data (*e.g.*, text, image, trajectory, time series) and facilitate their consolidation, the first step is to encode the diverse urban data modalities into a latent representation space [172]. This can be achieved by respectively developing embedding layers for each data modality [12] or utilizing the corresponding established unimodal foundation model as an encoder [344]. For instance, text data is processed through Transformers or LLMs, and images through CNNs or VFMs.

Representation fusion, coordination, or fission are usually adopted to create a unified representation that captures diverse characteristics and interactions across modalities [172]. Fusion integrates information from multiple modalities into a joint representation, often using additive, multiplicative, attention-based, or tensor-based interactions to reflect shared and unique modality features [413]. Coordination aligns and refines representations by mapping different modalities into a shared space, either through strong alignment [249], which forces high similarity for semantically related elements, or partial coordination [172], which preserves general relationships. Lastly, fission decomposes multimodal data into modality-specific and shared components, often using techniques like disentangled representations [300] or clustering [114], to capture fine-grained modality interactions while preserving their individual structures. These methods jointly enable coherent and flexible representations that support diverse multimodal tasks.

- **Data alignment.** Alignment aims to establish meaningful connections between elements across different modalities, ensuring they are synchronously represented for integrated processing. There are three primary categories of data alignment methods for multimodal learning [172].

Discrete alignment focuses on linking specific, well-defined elements across modalities. Local alignment connects clear segments, like words in text with object regions in images, by employing methods such as contrastive learning, which matches representations of similar concepts from different modalities [249]. When explicit pairings are unavailable, global alignment can be employed to optimize the relationships between all elements across both modalities, using techniques like Optimal Transport to minimize divergence between modality spaces [33].

Continuous alignment handles data that lacks clear segmentation, requiring synchronization of continuous streams across different modalities. It is suitable for aligning continuous sensory data like trajectory and time series. For example, aligning the continuous streams of traffic cameras and GPS devices to monitor real-time traffic conditions, and synchronizing the weather station measurements and satellite imagery to track dynamic environmental conditions. Techniques include continuous warping, which forms a bridge between two representation spaces by aligning modalities through adversarial training [232] or dynamic time warping [297], effectively transforming one representation to match another. Additionally, segmentation methods divide these high-dimensional signals into meaningful units by identifying semantic boundaries, such as temporal segmentation [381] and clustering [283]. These methods are essential for tasks where modalities exhibit temporal or spatial ambiguity, enabling structured alignment and improving cross-modal understanding.

Contextualized alignment goes beyond basic pairing by automatically learning how elements from one modality interact with all related elements from other modalities, integrating them into a cohesive representation. Key approaches include joint undirected alignment, which focuses on capturing symmetrical connections between modality elements, often using methods like multimodal transformers to incorporate all modality elements in alignment [158]. Another approach is cross-modal directed alignment, where elements from one modality are directed toward another, leveraging mechanisms like query-key-value attention to model asymmetric connections [299]. Lastly, graphical alignment generalizes beyond sequential patterns, using graph networks to structure modality interactions, allowing arbitrary connections between elements to model relationships across modalities effectively [363].

## 5.2 Multimodal UFM Construction

To build versatile UFM that can handle diverse urban tasks and domains, the key is to augment UFM's capabilities to understand multimodal urban data. However, directly building a unified UFM handling all urban data modalities in end-to-end manners would be extremely challenging because of the significant heterogeneity and distinct granularity from diverse data types and sources. A more plausible way towards multimodal UFM is to further decompose the goal and incorporate both unimodal training and multimodal co-training. This not only offers flexibility and potential in integrating an unlimited range of modalities but also allows for more tailored approaches to accommodate the heterogeneity of different modalities.

*5.2.1 Unimodal Training.* This refers to training unimodal UFM for various urban data modalities separately, which can be achieved by training foundation models from scratch or adapting established foundation models.

- **Training foundation models from scratch.**

When a data modality offers abundant, high-quality signals but lacks any suitable pretrained models, building a foundation model from scratch becomes a viable—though resource-intensive—approach.

In such cases, self-supervised learning provides a natural pathway for large-scale pretraining. Typical strategies include next-step forecasting for time series, next-location prediction for mobility trajectories, or contrasting geovector entities like POIs and road networks based on their contextual similarities [11, 51, 161, 366, 383]. These objectives allow the model to autonomously uncover temporal dependencies, movement regularities, spatial correlations, and functional similarities underlying urban big data. Additionally, supervised learning can be applied when labeled data is available, further enhancing model's specialization on domain-specific tasks and urban contexts [183].

When building foundation models from scratch, a central challenge is the significant computational burden associated with large-scale self-supervised pretraining. To address this, several techniques have emerged to make the process more lightweight and resource-efficient. One strategy is to adopt modular or lightweight architectures, such as MoE [270, 274] or linear-complexity architectures [89], allowing the model to scale in capacity without significantly increasing computation overhead. Another direction is the use of compact architecture design tailored to the structural properties of urban data examples, such as multi-scale mixer [103] and hierarchical transformers [15], to efficiently process the multi-resolution spatio-temporal inputs. Additionally, efficient training paradigms such as curriculum pretraining [312] and knowledge distillation [110] can substantially cut training time by first learning coarse-grained patterns and then refining only the most informative components. From an optimization perspective, techniques like mixed-precision training, smart model scales and initialization, and selective token or instance training, also substantially help reduce memory footprint and computation demand [308]. Together, these strategies make it possible to build more compact yet expressive foundation models that retain strong representational power while remaining practical for the compute-constrained settings typical of urban research and deployment.

- **Adapting established foundation models.** For data modalities already with general foundation models, such as LLMs and VFMs, adapting these pre-existing foundation models to the specific context of urban data is typically more computationally efficient and economical than establishing one from scratch. The adaptation is usually achieved by: (1) Prompt methods [188], including prompt engineering and prompt tuning. Prompt engineering typically uses well-designed prompts to harness the power of pre-existing foundation models for the urban environments without changing foundation models' parameters [238, 315, 357]; Prompt tuning adjusts a small set of parameters associated with specially designed input prompts, rather than the entire model [154]. These prompts act as adaptable guides, helping the model to focus and improve on specific tasks like understanding specific urban contexts or generating thematic responses [383, 410, 412]. Prompt methods effectively harness the large model's pre-trained knowledge base, allowing for efficient and task-specific adaption without extensive retraining; (2) Model fine-tuning methods: the model's parameters are fine-tuned using a labeled dataset in a supervised manner, where the urban data has annotations that guide the model towards better performance in tasks like street image recognition or geo-text reasoning [149, 305]. Alternatively, it leverages the patterns inherent in the data to construct the self-supervised objectives without needing explicit labels, enhancing the model's understanding of urban context [3, 171]. As tuning the entire large foundation model would be computationally expensive and could lead to catastrophic forgetting, current studies prefer to refine the model using parameter-efficient fine-tuning techniques [115].

For modalities that lack established foundation models, some proactive works attempt to align the urban data into the representation space of existing other modal foundation models (e.g., LLMs, VFMs). This might be done by: (1) Directly prompting the foundation models like LLMs to understand urban data [327]; (2) Training lightweight encoders or decoders to transform the specific urban data modality into the representation space that is comprehensible by existing foundation

models [169, 436]; (3) Utilizing model reprogramming techniques [35] to reformat the data to mimic the format that pre-trained foundation models expect [134, 319].

**5.2.2 Multimodal Co-training.** This aims to build cross-modal connections, interactions, and information transfers to enrich a comprehensive multimodal understanding of UFM. Typically, each modality data is first embedded by the corresponding modality encoder, which might be instantiated by modality-specific embedding layers [12] or the corresponding established unimodal foundation models [344]. After that, a learnable interface is introduced to bridge the gap between modalities, aiming to project the information from different modalities into a unified semantic space, e.g., a shared representation space or a specific modality space like text, achieving multimodal alignment [376]. During the process, the pre-trained foundation models might keep frozen and only training the learnable interfaces [155, 184], aiming to align different modalities without losing pre-trained knowledge. Alternatively, some pre-trained parameters could be fine-tuned to enable a more flexible multimodal alignment [7, 326, 374]. The multimodal co-training may involve established foundation models or some new modules to be pre-trained, depending on specific domains and applications [346, 358].

In the co-training process, several techniques are usually used to align different modalities into a unified semantic representation space that encapsulates the multifaceted nature of urban environments, enabling more comprehensive understanding and insights. (1) Cross-modal mapping: Develop mapping functions that transform the output of one modality to the space of another [184]. For instance, mapping the feature space of VFMs to the feature space of LLMs. This is usually achieved through training on paired data, e.g., image-caption pairs; (2) Regularization techniques: Employ regularization terms like contrastive loss [249] or triplet loss [262] to align the representation of different modalities. These losses encourage representations of similar items across modalities to be close in the latent space while pushing dissimilar items apart; (3) Canonical Correlation Analysis (CCA): Apply CCA to transform different modality representations into a shared subspace where their correlations are maximized, preserving inter-modal relationships and enhancing correlations between modalities [287].

### 5.3 Spatio-temporal Reasoning

Spatio-temporal reasoning refers to the ability to understand and analyze both the spatial (geographical and locational) and temporal (time-related) aspects of urban data in an integrated manner. It is crucial to empower UFM to equip more comprehensive understandings and accurate predictions for urban dynamics, facilitating effective planning and management of complex urban environments.

**5.3.1 Spatial Reasoning Enhancement.** Spatial reasoning is a critical component for enabling UFM to navigate and interpret the intricate spatial relationships that define urban environments. This section presents two techniques: universal geo-position embeddings and symbolic reasoning, highlighting the potential to empower spatial representation and reasoning.

- **Universal geo-position embeddings.** Inspired by the success of word embeddings (e.g., word2vec [227]) in LLMs, it is intuitive to learn universal geo-position embeddings for inter-correlated locations across the Earth [217]. Specifically, the spatial similarity and correlations between locations can be measured based on multiple factors such as geographical distance, transportation accessibility, inter-regional flow, and regional functionalities. Then universal geo-position embeddings are pre-trained by using self-supervised methods like contrastive learning or context prediction (analogous to word2vec). Once pre-trained, these geo-position embeddings can serve as universal spatial representations across various modalities, enabling cross-modal geospatial alignment and enhancing spatial reasoning capabilities in all data types [216]. Additionally, the positional encodings

for objects, such as relative coordinates or patch positions, are useful in enhancing visual-spatial reasoning [179].

- **Symbolic reasoning.** Spatial reasoning can be enhanced by representing spatial relationships with concise symbolic notations during intermediate reasoning steps. This simplifies the representation and reduces the ambiguity of complex environments, focusing the model’s attention on essential spatial information [116]. Furthermore, symbolic training enhances spatial reasoning by integrating explicit logical rules into the training process [244]. This can be achieved by translating logical constraints into differentiable soft logic, which is then added to the loss function, guiding the model to follow spatial logic rules. By enforcing consistency across a chain of reasoning steps based on spatial rules, the model can learn to handle complex spatial questions.

**5.3.2 Temporal Reasoning Enhancement.** Temporal reasoning is a vital capability for UFM’s to understand and predict the dynamic changes and causality in urban systems over time. Enhancing temporal reasoning might involve leveraging external knowledge, integrating logical rules, and incorporating time encoding techniques.

- **External knowledge.** Integrating external knowledge sources, like knowledge graphs (e.g., ConceptNet [280], ATOMIC<sub>20</sub> [122]), can supply additional context about event order and duration [380]. It helps mitigate UFM’s reliance on biased or incomplete data by incorporating established event patterns and causal relationships, which also guide UFM’s to better understand rare or novel events by leveraging prior information, enabling more robust predictions and reasoning across varied urban scenarios [238].

- **Logical reasoning.** UFM’s can incorporate explicit rules and logic to systematically represent relationships between temporal events. For instance, probabilistic logic can enforce constraints like “an event lasting a year must recur less than annually” [22]. By integrating logical rules into reasoning, the models are allowed to generalize temporal rules rather than rely solely on data-driven associations, thus supporting more reliable event ordering and duration estimation [21, 380].

- **Time encoding.** Temporal reasoning can be enhanced by incorporating time encoding at various temporal granularities (e.g., year, month, day, hour, minute, second) [266]. Additionally, continuous time can be encoded using learnable trigonometric functions to capture periodic features [402]. Time encoding can enhance temporal understanding and reasoning for different data modalities and tasks, such as spatio-temporal prediction [181, 402] and text generation [24].

**5.3.3 Spatio-temporal Reasoning Enhancement.** This section explores strategies for strengthening integrated spatio-temporal reasoning by exposing UFM’s to reasoning-augmented datasets and tasks while improving deliberate reasoning capabilities.

- **Learning on reasoning-augmented datasets and tasks.** The spatio-temporal reasoning capabilities can be augmented by adapting UFM’s to the reasoning datasets or tasks rich in spatial and temporal dynamic features, e.g., spatio-temporal QAs [160], complex travel planning tasks [349], locatable street-view images paired with human-inference knowledge [157], and the complex event with temporal reasoning paths [380]. These datasets or tasks are designed to cover multi-dimensional spatial and temporal information in the real world and to ensure the diversity and representativeness of scenarios. They can be used for instruction tuning [72, 380], in-context learning [160], tool learning [349], and reasoning tuning [157] of UFM’s to strengthen the spatial-temporal reasoning capabilities.

- **Learning deliberate reasoning.** Since spatio-temporal reasoning is an aspect of general reasoning ability, enhancing the model’s overall reasoning capacity should also strengthen its spatio-temporal reasoning skills. The success of OpenAI o1<sup>3</sup> has shown that engaging in a more thorough internal

<sup>3</sup><https://openai.com/index/introducing-openai-o1-preview/>

thought in reasoning processes can significantly enhance the reasoning capabilities of LLMs, which suggests that increasing deliberate thinking could similarly improve spatio-temporal reasoning. To cultivate deliberate reasoning, strategies such as Chain of Thought [336], Tree of Thought [371], bootstrapping reasoning [387], internal deliberation before response [386], retrieval-augmented self-critique [4], allocating additional computational resources during inference [278], and reasoning with reinforced fine-tuning [298] can be utilized to substantially enhance LLM-based models reasoning.

## 5.4 Utility Augmentation

The utility of UFM's lies in their versatility to handle a wide range of tasks across diverse urban domains, seamlessly interact with users and the physical world, continuously evolve through ongoing updates and learning, effectively leverage available external resources, *etc.*

*5.4.1 Versatility to Multi-tasks.* UFM's versatility to handle a wide range of tasks is essential for their utility in urban systems. This versatility reduces reliance on specialized models for each task while enhancing adaptability to new tasks and evolving urban demands, maximizing their applicability and impact. This section explores several techniques for enhancing UFM's versatility to multi-tasks.

- **Prompt learning.** This method involves designing prompts that guide models toward desired outputs. By crafting effective prompts, models can be steered to generate relevant and accurate responses, facilitating efficient adaptation to various tasks without extensive retraining [188]. Prompt learning has been employed to enhance the model's versatility to urban tasks, such as spatio-temporal prediction [383, 410], region representation [133], and virtual urban renewal [113].
- **Instruction tuning.** In this approach, models are trained to follow explicit instructions, improving their ability to understand and execute specific tasks. This method enhances zero-shot task generalization, allowing models to perform unseen tasks by interpreting and adhering to given directives [394]. Instruction tuning has been used to enhance GIS-specific LLMs [405], zero-shot spatio-temporal prediction [169] and human mobility prediction [289].
- **In-context learning.** This technique enables models to perform tasks by conditioning on input prompts that include examples or instructions, without explicit parameter updates. By leveraging patterns within the provided context, models can generalize to new tasks, enhancing adaptability across diverse applications [61]. In urban scenarios, in-context learning has been applied to enhance the forecasting of human movement [327] and time series [204].
- **Multi-task learning.** This technique involves training models on multiple tasks simultaneously, enabling them to learn shared representations and improve performance across tasks [407]. By leveraging commonalities among tasks, models can generalize better and become more versatile in handling diverse challenges, such as multi-task visual understanding [208] and spatio-temporal prediction [375].
- **Transfer learning.** This method allows models to apply knowledge gained from one task to improve performance on a related task. By transferring learned features or representations, models can adapt more quickly to new tasks, reducing the need for extensive training data and computational resources [444]. Current research usually applies transfer learning for the knowledge transfer between different spaces, *e.g.*, from data-rich cities to the data-scarce city [137, 396].

*5.4.2 AI Agents Construction.* Building urban AI agents that leverage LLMs offers transformative potential for dynamically interacting with users and the physical world, intelligently leveraging external resources, and facilitating complex decision-making processes [322].

- **Interaction with users and physical world.** LLMs facilitate intuitive conversational interfaces, allowing users to engage with AI agents using natural language and even multimodal queries [347].

This capability enables agents to comprehend complex user queries, retrieve relevant data, and provide transparent and explainable insights [149, 395, 422]. Additionally, LLMs can be also integrated with Internet of Things (IoT) sensors to interpret and analyze sensor data, effectively bridging the gap between digital intelligence and physical environments, and allowing AI agents to comprehend and respond to real-world scenarios [90, 353].

- **Continual update and learning.** Urban environments are continuously evolving; therefore, urban AI agents should support continual updates and learning mechanisms, which enable agents to adapt to new data patterns, seasonal shifts, and emergent urban trends. This might involve techniques such as (1) Self-evolution [92]: Agents dynamically adjust their planning strategies or goals based on feedback from the environment or humans; (2) Retrieval augmentation [71]: Retrieving and integrating stored memory that contains historical experience or external knowledge bases that are continually refreshed; (3) Continual learning [272, 323]: Update or adjust the model's parameters with new data to enhance its foundational or specialized knowledge; (4) Online learning [112]: Process data sequentially and update the model in real-time as new data arrives.

- **Intelligent coordination for models and tools.** The ability to invoke and coordinate specialized models and tools (e.g., GIS tools) can largely enhance UFM's profession and credibility in specific domains. LLMs, with their advanced language understanding and reasoning capabilities, can serve as centralized orchestrators that manage and harmonize diverse specialized models and urban management tools [395]. Recent tool learning techniques [246] empower the LLMs to extend its capabilities beyond its core functions by accessing external resources, making its outputs more accurate, comprehensive, and informative. This integration is particularly beneficial for complex queries where additional information or functions are required [245].

- **Multi-agent cooperation.** While a single AI agent may be limited by its capability, urban intelligence can benefit significantly from multi-agent cooperation, where multiple agents, each responsible for sub-tasks, work together to complete more complex urban tasks. The LLM-based agents are usually first created with specific roles and profiles, which enhance their expertise to perform designated sub-tasks in specific domains [149]. The multi-agent systems are communicated using natural language and can be organized in layered, decentralized, centralized, or shared-message-pool structures to facilitate effective communication [92]. This allows agents to share information and strategies, and work collectively, thereby facilitating multi-agent cooperation.

- **World simulation.** World simulation empowers urban AI agents with a controlled environment to test and optimize decision-making strategies before deployment. The latest generative models, e.g., Earth-2<sup>4</sup>, Sora<sup>5</sup>, UrbanWorld [265], and LLM-based world models [74, 83, 359], open a new window to the nexus of the physical and cyber world. This not only minimizes the potential real-world risks but also helps agents anticipate and prepare for rare or unprecedented situations.

## 5.5 Privacy, Security, and Ownership

Protecting sensitive data, ensuring model safety, and fostering equitable ownership are essential for the reliability, trustworthiness, and prosperous development of UFM. This section discusses UFM's privacy preservation, security protection, and data and model pricing.

**5.5.1 Privacy Preservation.** UFM necessitate to be trained on vast multi-source urban data that are collected from different institutes or persons. However, these urban data often contain sensitive information, such as personal mobility patterns and social records, which can raise severe privacy concerns [80, 273]. Traditional centralized training pools all data in one location, increasing the risk of breaches and misuse. Federated learning [364] addresses this by enabling models to learn from

<sup>4</sup><https://www.nvidia.com/en-us/high-performance-computing/earth-2/>

<sup>5</sup><https://openai.com/index/video-generation-models-as-world-simulators/>

decentralized data sources without sharing raw data, thereby protecting data privacy. Advanced federated learning strategies are employed, e.g., model parallelism [379], parameter-efficient training methods [205, 414], model pruning [132], and model compression [40], to ensure the learning process is feasible and more efficient for large foundation models.

In addition, it is essential to mitigate potential privacy breaches during user interactions with UFM. Secure data protocols should be implemented to protect user information from being inadvertently revealed through model outputs or interaction logs [123]. Anonymization, encryption, and differential privacy can prevent the inadvertent disclosure of sensitive information, ensuring user privacy throughout interaction processes [65, 404].

Furthermore, the privacy of model parameters should be considered, as they may inadvertently capture and reveal private or sensitive data from training. Techniques such as parameter pruning [132] and privacy-preserving model distillation [267] can be adopted to reduce the risk of parameter leakage. These approaches, coupled with strong access control, contribute to the overall privacy resilience of UFM.

*5.5.2 Security Protection.* In constructing UFM, it is crucial to implement robust security measures to defend against malicious attacks, prevent the generation of harmful or misleading outputs, and ensure alignment with human preferences.

UFMs might be susceptible to multiple forms of malicious attacks, such as backdoor, poisoning, adversarial, and jailbreak attacks [372]. The UFM could incorporate protection strategies, such as data scrutiny [145], adversarial training [30, 180, 261], unlearning [206], and safety training [355], to bolster their defenses against these malicious attacks, thereby mitigating the risks in practical applications.

Another critical challenge for UFM is ensuring their outputs are safe, factual, and free of harmful content. Hallucinated outputs, or responses that are factually incorrect or misleading, can be particularly detrimental when used in important decision-making or emergency management. Techniques such as safety alignment [126], self-refinement, and retrieval augmented generation [294] can be applied to counter these issues.

For UFM to effectively serve urban citizens, it is essential to align model outputs with human preferences, values, and social norms. This alignment process usually involves fine-tuning foundation models on datasets that reflect human preferences and integrating reinforcement learning techniques that reward outputs aligning with human feedback [332]. Regular feedback loops, sourced from urban citizens, public stakeholders, or city authorities, are important to help refine model responses to meet human expectations more accurately [313].

*5.5.3 Data and Model Pricing.* The success of UFM depends on fair compensation mechanisms that encourage data sharing and model development. For data pricing, it is vital to implement a contribution measurement framework that quantifies each data provider's input to the UFM [318]. Incentive mechanisms can encourage various stakeholders to share high-quality, diverse datasets, ultimately enhancing the UFM's generalization and robustness [301].

Similarly, model pricing strategies can be incorporated to incentivize the ongoing development and enhancement of UFM [34]. By establishing a value system that rewards model improvements based on utility, robustness, and policy alignment, UFM can attract a broader community of developers and researchers. This pricing framework ensures sustainable, collaborative efforts in UFM's development, fostering a balance between innovation and long-term operational success.

Benchmark	Data Modalities	Evaluated Abilities	Tasks	Metrics
USTBench [148]	Language + Time Series + Trajectory + Geovector	Spatiotemporal understanding; forecasting; planning; reflection-with-feedback; downstream applications	4 prediction tasks: next-POI prediction; traffic congestion forecasting; socio-economic indicator prediction; OD prediction. 5 decision-making tasks: traffic-signal control; POI placement; route planning; road planning; urban planning	Process-level structured QA evaluation + Task-specific quantitative metrics (e.g., MAPE/RMSE/Accuracy depending on task)
CityBench [74]	Vision + Language + Trajectory + Geovector	Urban perception & understanding; planning & decision-making	8 tasks: image geo-localization; geospatial prediction; infrastructure inference; GeoQA for city elements; mobility prediction; urban exploration; outdoor navigation; traffic signal control	Task-specific quantitative metrics (e.g., Acc@1km/25km; $R^2$ /RMSE; Recall@K/Top-1; success rate/avg steps/queue length)
STBench [160]	Language + Time Series + Trajectory + Geovector	Knowledge comprehension; spatiotemporal reasoning; accurate computation; downstream applications	15 tasks (4 dimensions): POI tasks; point tasks; trajectory tasks; region tasks (e.g., recognition/identification; relation reasoning; trajectory analysis/direction; anomaly detection/prediction/classification; flow prediction; navigation)	QA accuracy + Task-specific quantitative metrics (e.g., absolute error for trajectory prediction; MAE/RMSE for flow prediction)
STARK [247]	Language + Time Series + Trajectory	State estimation; spatiotemporal reasoning; world-knowledge-aware reasoning	Field-variable prediction; localization/tracking; spatiotemporal relationship inference; landmark/intent-aware navigation-style tasks	Challenge-level success/accuracy
UrBench [431]	Vision + Language	Geo-localization; scene understanding & reasoning; object understanding; cross-view consistency	14 QA tasks across 4 dimensions: geo-localization, scene understanding, scene reasoning, object understanding	QA accuracy
CityEQA [420]	Vision + Language	Embodied active exploration; long-horizon planning; spatial reasoning; open-vocabulary embodied QA	1.4k human-annotated QA tasks (6 categories) in the EmbodiedCity simulator	QA accuracy + Exploration-efficiency
UrbanVideoBench [411]	Vision + Language	Urban video understanding; recall; perception; reasoning; navigation & planning	5.2k MCQs covering 16 tasks and 4 aspects: recall, perception, reasoning, navigation)	MCQ accuracy
CityLens [189]	Vision + Language	Socioeconomic indicators prediction	Prediction tasks across economy, education, crime, transport, health, environment	Coefficient of determination ( $R^2$ ) and normalized RMSE (nRMSE)
LLM-UrbanPlan [419]	Language	urban planning documentation; examinations; routine data analysis; AI algorithm support; thesis writing	556 tasks across urban planning documentation; examinations; routine data analysis; AI algorithm support; thesis writing	Mixed automatic and human evaluation (e.g., human-rated accuracy/clarity/completeness/-conciseness for explanations; correctness/syntax/clarity for code)
Travel-Planner [349]	Language	long-horizon planning; constraint satisfaction; tool-augmented reasoning	Real-world multi-day travel itinerary planning covering transportation, accommodation, dining, attractions, and inter-city routing under constraints	Delivery rate; commonsense pass rate; hard-constraint pass rate; final pass rate
TP-RAG [235]	Language + Geovector + Trajectory	Spatiotemporal-aware travel planning; retrieval-augmented reasoning; trajectory-level knowledge utilization; temporal adaptability	Single-city multi-day travel planning with query-dependent POIs and retrieved tourist trajectories; spatially efficient, temporally coherent, and query-relevant itineraries generation	Commonsense + spatial + temporal + POI semantic + query relevance metrics

Table 1. Summary of existing UFGMs benchmarks by data modalities involved, evaluated abilities, representative tasks, and evaluation metrics.

## 6 Benchmarks and Datasets

### 6.1 Benchmarks

Recent years have witnessed a rapid emergence of benchmarks designed to evaluate UFGMs across heterogeneous data modalities, reasoning paradigms, and application scenarios. As summarized in Table 1, existing benchmarks can be broadly grouped into three themes: spatiotemporal reasoning and decision-making, urban perception and embodiment, and specialized urban task.

Spatiotemporal reasoning and decision-making benchmarks focus on assessing whether large models can reason over dynamic urban processes involving space, time, and actions. Benchmarks such as USTBench [148], CityBench [74], STBench [160], and STARK [247] evaluate models on

tasks ranging from mobility and congestion forecasting to localization, trajectory reasoning, and navigation-style inference. A key distinction among them lies in how reasoning is evaluated. CityBench, STBench, and STARK primarily emphasize task-level correctness, measuring whether models can infer spatial-temporal relations or numerical outcomes under increasing complexity. In contrast, USTBench explicitly introduces process-level evaluation, probing intermediate reasoning steps (e.g., understanding, forecasting, planning, and reflection) rather than only final outcomes. Empirical findings across these benchmarks consistently show that while LLMs can handle short-horizon prediction and symbolic reasoning, they struggle with long-horizon planning, geometric reasoning, and error correction under feedback, indicating a gap between linguistic reasoning and actionable urban intelligence.

Urban perception and embodiment benchmarks extend evaluation into perceptual and embodied urban settings. Benchmarks such as UrBench [431], CityEQA [420], and UrbanVideo-Bench [411] examine how multimodal models interpret urban scenes, reason over visual evidence, and support navigation. UrBench focuses on multi-view urban perception and cross-view consistency, evaluating large multimodal models on geo-localization, scene understanding and reasoning, object understanding, and consistency across street-view, aerial-view, and satellite-view imagery through diverse QA tasks. CityEQA and UrbanVideo-Bench move beyond static perception toward embodied and temporal understanding: CityEQA evaluates embodied active exploration and long-horizon spatial reasoning by requiring agents to navigate a realistic urban simulator to answer open-vocabulary questions, while UrbanVideo-Bench assesses urban video understanding across recall, perception, reasoning, and navigation using motion-rich city-scale video sequences. Collectively, results from these benchmarks reveal that although vision-language models can capture local visual cues, they still struggle with persistent spatial memory, causal and relational reasoning over time, and long-horizon consistency, particularly in open-ended, city-scale embodied settings that require integrating perception, memory, and decision-making.

Specialized urban task benchmarks target professional urban domain knowledge rather than perception or control. CityLens [189] highlights the difficulty of inferring latent socioeconomic indicators from urban imagery, showing that visual grounding alone is insufficient for reliable quantitative prediction. LLM-UrbanPlan [419] evaluates LLMs on hundreds of real-world urban planning tasks, spanning planning documentation, professional examinations, routine data analysis, algorithmic support, and academic writing, with a combination of automatic metrics and expert human judgments. TravelPlanner [349] assesses long-horizon, constraint-intensive planning, requiring models to generate realistic multi-day travel itineraries under hard constraints on time, budget, transportation, and logistics, and evaluating plans using fine-grained constraint-satisfaction and execution-validity metrics. TP-RAG [235] evaluates retrieval-augmented travel planning with query-specific spatiotemporal contexts and trajectory-level external knowledge, examining whether models can generate itineraries that are spatially coherent, temporally adaptive, and semantically aligned with user constraints. These benchmarks expose a remarkable limitation of current foundation models: despite strong general language fluency and visual-semantic alignment, they struggle to support reliable urban analysis and planning, showing weak causal grounding for quantitative inference and uneven mastery of domain-specific constraints and standards. As a result, they often produce outputs that appear plausible but are brittle, shallow, or incorrect when faced with professional urban tasks. Even advanced reasoning-oriented models fall short of professional-level competence, underscoring the challenge of transferring general-purpose foundation models into specialized urban domains.

Modality	Data Types	Datasets	Data Sources
Language	Urban planning texts & QA	PlanBench [427]; UrbanLLM-Data [131]	Urban Planning Textbooks; Singapore Open Data
	Travel QA	TravelPlanner [349]; Travel-QA [226]; QUERT-Data [348]	Google Maps; Reddit; Fliggy
	Geoscience knowledge QA	GeoBench, GeoSignal [52]; BB-GeoGPT-Data [405]	Geoscience Literatures., Wikipedia.
	Environmental event QA	Global Earthquake [311]; Climate Fever [55]; Climate500 [231]	PAGER system; N.A.; CCMRC
Vision	Street-view imagery	nuScenes [20]; nuPlan [96]	nuScenes
		Know-CL-Data [197]	Baidu Maps, Google Street
		WOMD [70]; WATonoBus [14]; AirSim [264]	Waymo; WATonoBus Proj.; Microsoft
		CARLA [64]; Talk2BEV [46]	N.A.
	BDD-X [141]; NuInstruct [58]; DriveLM [277]	N.A.	
Remote sensing imagery	Know-CL-Data [197]; Million-AID [202]	ArcGIS; Google Earth	
Meteorological raster	ERA5 [111]; ExtremeWeather [248]	ECMWF; N.A.	
Time Series	Energy consumption	ETT [434]; Electricity [147]; Solar-Energy [147]	N.A.; UCI; Nrel
	Traffic flow & speed	Traffic [147]; PEMS [279]; PEMS7(M/L) [377]; LargeST [192]	Caltrans PEMS
		PEMS-BAY, METR-LA [165]	Caltrans PEMS, Metro
		Chengdu/Shenzhen-didi [203]; Q-Traffic [174]	DiDi; Baidu Maps
		Traffic(HZ/CD/JN/NJ) [383]; SZ-TAXI [416]	N.A.
		Loop-Seattle [48]; ROTTERDAM [156]; TaxiBJ [392]	N.A.
		BJ-SW [391]; HZ, SHMETRO [186]	N.A.
	NYC/CHI-TAXI [169]; NYC/CHI/DC-BIKE [137]	NYC OpenData, CHI Portal, CapitalBike	
	Weather conditions	Weather [434]; City Temp. [356]	NCEI; Univ. of Dayton
		NYC/CHI-Weather [309]	NYC OpenData, CHI Portal
		WD_BJ [310]; WD_USA, WD_ISR [210]	AI Challenger; Kaggle
	Air quality	UrbanAir [429]; KnowAir [325]	MSRA; MEE
	Crime	NYC/CHI-Crime [166]	NYC OpenData, CHI Portal
Trajectory	POI check-ins	Foursquare-NYC/Tokyo [362]; Gowalla [45]; Yelp [328]	Foursquare; N.A.; Yelp
	GPS trajectories	GeoLife [428]; T-Drive [382]	MSRA
		Portal-Taxi [130]	N.A.
Geovector	POI data	OSM Data Extracts [291]	OpenStreetMap
	Road networks	HLG, DHM [425]; SARN-Data [27]	OpenStreetMap
	Urban regions	HLG, DHM [425]; PLUTO [199]	OpenStreetMap; NYC OpenData
Multimodal	Urban map images with textual queries	PlanBench-V [440]	Urban Planning Bureaus
	Travel queries with POIs & mobility trajectories	TP-RAG [235]	Baidu Maps, Baidu Search
	Street-view images with geo-localization queries	LLMGeo-Data [334]	Google Street
	Weather imagery with textual QA	WeatherQA [209]	SPC
	Satellite imagery with POIs	Beijing [345]; Shanghai [8]	Tencent Maps; AMap
	Satellite imagery with POIs & human mobility data	NYC, CHI [125]	Google Maps, NYC OpenData, CHI Portal, Foursquare
Other	Traffic signal	JN/HZ/NYC-SN [335]; Manhattan-SN [28]	NYC Sig; OpenStreetMap

Table 2. Summary of datasets that could be used for building UFM.

## 6.2 Datasets

Building UFM relies on a diverse ecosystem of datasets spanning language, vision, time series, trajectories, geovectors, and multimodal data. As summarized in Table 2, existing datasets can

be systematically organized by modality and data type, reflecting both the heterogeneous nature of urban data and the different functional roles these sources might play in UFM's pre-training, adaptation, and evaluation.

Language-based datasets serve as the primary carriers of high-level knowledge for UFM's, encompassing not only semantic understanding but also procedural logic and normative constraints that underpin urban analysis and planning tasks. Within this modality, urban planning texts and QA datasets such as PlanBench [427] and UrbanLLM-Data [131] curate professional documents, regulations, and expert-level questions that encode planning standards and domain-specific terminology. Travel-oriented QA datasets, including TravelPlanner [349], Travel-QA [226], and QUERT-Data [348], focus on itinerary construction, constraint satisfaction, and commonsense reasoning under real-world travel constraints. Geoscience and environmental knowledge is captured by QA-style datasets such as GeoBench [52], GeoSignal [52], and BB-GeoGPT-Data [405], while event-centric datasets like Global Earthquake [311], Climate-Fever [55], and Climate500 [231] emphasize factual verification and causal explanation of climate- and disaster-related claims. These datasets equip UFM's with the ability to interpret expert discourse, adhere to regulatory and commonsense constraints, and perform reasoning that aligns with real-world urban policies, environmental dynamics, and societal norms.

Vision-based datasets supply UFM's with direct sensory evidence of the physical city, capturing visual structures and environmental conditions from street-level scenes to aerial and atmospheric observations. Street-view and autonomous-driving datasets such as nuScenes [20], nuPlan [96], WOMD [70], WATonoBus [14], CARLA [64], AirSim [264], BDD-X [141], NuInstruct [58], DriveLM [277], and Talk2BEV [46] provide multi-view imagery, sensor fusion data, and increasingly language-annotated reasoning signals for perception, localization, and decision-making. Remote sensing datasets such as Million-AID [202] and Know-CL-Data [197] support large-scale land-use analysis and urban morphology understanding, while meteorological raster products including ERA5 [111] and ExtremeWeather [248] enable coupling between atmospheric processes and urban dynamics. Through learning from these visually grounded data sources, UFM's can internalize fine-grained spatial layouts, multi-scale urban form, and the coupling between built environments and natural processes—capabilities that cannot be reliably inferred from textual or abstract representations alone.

Time-series datasets capture the continuous temporal signals of urban systems, providing essential observations of how infrastructure, mobility, environment, and social activities evolve over time. Energy consumption datasets such as ETT [434], Electricity [147], and Solar-Energy [147] support load forecasting and infrastructure analysis. Traffic flow and speed datasets form the largest and most mature category, including Traffic [147], PEMS [279], PEMS-D7(M/L) [377], METR-LA [165], LargeST [192], Q-Traffic [174], SZ-TAXI [416], TaxiBJ [392], and many city-specific benchmarks. These traffic datasets are primarily used for forecasting congestion, estimating travel time, and learning spatiotemporal dependencies in large-scale transportation networks. Weather condition datasets, including Weather [434], City Temperature [356], and NYC/CHI-Weather [309], air-quality datasets such as UrbanAir [429] and KnowAir [325], and crime time series [166] further extend coverage to environmental and social signals. By learning from these diverse temporal streams, UFM's can develop robust representations of periodicity, long-range temporal dependencies, and cross-domain spatiotemporal interactions that underpin forecasting, monitoring, and adaptive urban decision-making.

Trajectory datasets record the movement of people and vehicles through urban space, offering direct evidence of how individuals and populations interact with the built environment over time. POI check-in datasets such as Foursquare [362], Gowalla [45], and Yelp [328] encode semantic activity preferences and are widely used for next-POI prediction and recommendation tasks. GPS

trajectory datasets, including GeoLife [428], T-Drive [382], and Portal-Taxi [130], provide fine-grained spatial-temporal traces for modeling route choice, origin-destination flows, and urban movement dynamics. Through training on such mobility traces, UFM s can acquire an understanding of habitual travel behaviors, spatial constraints, and activity semantics, enabling more realistic modeling of urban dynamics and human-centric decision processes.

Geovector datasets explicitly encode the fixed spatial structure of cities by representing places, roads, and parcels as vectorized geometric and semantic entities. POI datasets and road network derived from OpenStreetMap [27, 291, 425] are commonly used to construct spatial graphs and semantic maps. More specialized datasets, including HLG and DHM [425], SARN-Data [27], and PLUTO [199], provide curated representations of road hierarchies, land use, and administrative regions. Such structured spatial annotations are valuable for UFM s, as they enable models to learn hierarchical spatial semantics, functional zoning, and cross-scale relationships that are difficult to infer from other data mobilities, thereby strengthening models' spatial reasoning and urban-context understanding.

Multimodal datasets provide a unified learning substrate by systematically coupling heterogeneous urban data sources, such as text, maps, imagery, trajectories, and sensor signals, thereby exposing UFM s to the interactions and dependencies across modalities. Representative datasets include PlanBench-V [440] for map-based planning, TP-RAG [235] for travel planning with retrieval over POIs and trajectories, LLMGeo [334] for street-view geo-localization, WeatherQA [209] for meteorological question answering, and satellite imagery combined with POIs and human mobility data for regional representation learning [8, 125, 345]. By learning from such aligned multimodal inputs, UFM s can move beyond isolated perception or language understanding toward holistic urban intelligence, supporting coordinated reasoning, long-horizon planning, and informed decision-making in complex urban environments.

## 7 Applications

In this section, we discuss several potential urban scenarios that can benefit from UFM s. Although extensive efforts have already been made for these areas by using AI technologies, we envision UFM s will enable more comprehensive solutions for each application domain.

### 7.1 Transportation

Intelligent transportation systems have profoundly revolutionized various aspects of our society, ranging from road safety [317] and public transportation [185] to traffic management decision-making [149]. Currently, an immense volume of data reflecting traffic dynamics has been generated and collected through a variety of sources, including social media feeds, digital government platforms, cameras, and massive IoT devices. Based on these data, a few studies have attempted to develop foundation models for transportation, such as TransGPT [324], TrafficGPT [395], and TengYun [412]. Nevertheless, these works primarily focus on specific aspects of transportation, *e.g.*, text-related tasks. Developing versatile UFM s capable of addressing a diverse set of transportation tasks still remains an open problem. One major challenge lies in that data from transportation systems is inherently heterogeneous and multi-modal, which encompasses time series, trajectories, images, text, *etc.* Therefore, UFM s need to effectively handle the heterogeneity and multi-modality of transportation data and maintain satisfactory performance across diverse applications.

### 7.2 Urban Planning

Effective urban planning is crucial in developing intelligent, efficient, and eco-friendly cities. The widely available urban data, such as road network structure and human mobility, has indeed uncovered the underlying issues of a city, providing urban planners with valuable insights for

making informed decisions [424]. UFM can bring substantial benefits to urban planning. On the one hand, they can assist in analyzing vast amounts of urban data, generating creative ideas to support urban planners and policymakers for better future planning formulation [313]. On the other hand, UFM can also enhance the participatory planning process by mining public feedback from various digital platforms [438]. For instance, citizens can have real-time interactions with UFM to provide suggestions about urban infrastructures, public transportation schedules, and health services. This results in a significant shift towards more inclusive and responsive urban planning, where voice of the public plays an important role in shaping urban landscapes.

### 7.3 Energy Management

AI techniques have proven to be beneficial for the operational procedures of urban energy systems [373, 390, 398, 400]. In addition, the proliferation of urban energy data makes it possible to build domain-specific foundation models. Thus, the application of UFM in the domain of energy management holds great promise. As one of the initial efforts in this area, Huang et al. [119] explore a set of capabilities of existing foundation models (*i.e.*, GPT-4 and GPT-4 Vision), showcasing promising results in addressing intricate challenges in power systems. However, a potential challenge is that most energy data, such as household electricity consumption, naturally possess high sensitivity and personal privacy information, making the relevant departments unwilling to disclose the trained models and related data to the public. Privacy preservation techniques like federated learning [364] might be promising solutions to fully unleash the potential of foundation models in energy management.

### 7.4 Environmental Monitoring

The rapid urbanization progress has generated numerous environmental issues, such as air pollution, water contamination, and resource depletion, posing tremendous threats to public health and cities' sustainable development. Recently, Vaghefi et al. [303] introduced ChatClimate, a retrieval-augmented framework to enhance the professional skills of LLMs in the field of climate change by incorporating up-to-date domain-specific data. Furthermore, a series of research studies [15, 17, 151, 234] have developed specialized foundation models for climate-related tasks, using numerical data from reanalysis databases, satellites, and in-situ sensors. Despite these advancements, the utilization of UFM for broader environmental problems, such as air pollution analysis [105], still remains under-explored. The versatile UFM, potentially integrated with powerful pre-existing foundation models, could significantly enrich existing research and further facilitate a wide range of environmental applications.

### 7.5 Public Safety and Security

Public safety and security is a critical aspect of urban life, directly impacting the well-being of citizens. Building foundation models for this area can advance various applications, including crime prevention, emergency response, and disaster management. Recently, some LLM-based approaches have been explored for public safety and security, such as TrafficSafetyGPT [421] and ChatLaw [47]. These models fine-tuned on instructions derived from human annotators and ChatGPT, demonstrate great promise in producing responses with reliable traffic safety and legal domain knowledge. Currently, the full potential of LLMs in enhancing urban public safety remains largely untapped. For example, LLMs might analyze crime reports to discern emerging patterns or trends, helping law enforcement agencies identify potential hotspots of criminal activities and allocate resources more effectively. To achieve this goal, future research might focus on integrating external tools, such as search engines and crime prediction models, to improve the problem-solving capabilities of LLMs.

## 7.6 Other Domains

UFMs have the potential to drive transformative changes in other related domains. In economy, UFMs can support financial decision-making at the urban scale by analyzing economic data to predict market trends, assess investment opportunities, and optimize budget allocation for urban development projects [164]. For example, UFMs could analyze real estate trends, urban economic activity, and public spending patterns to generate insights that inform the design of more financially sustainable urban policies. In healthcare, UFMs can help optimize healthcare resource distribution by analyzing historical usage patterns and predicting future demands for medical infrastructure [108, 230], *e.g.*, hospitals, emergency services, and vaccination centers. Furthermore, by unlocking the emergent abilities, UFMs could be prompted with minimal human instructions to dynamically define fundamentally new urban tasks, such as creating actionable strategies to improve urban well-being, thereby further advancing the development of intelligent cities.

## 8 Conclusion and Future Work

This paper presented a comprehensive review of Urban Foundation Models (UFMs), emphasizing their transformative potential for advancing the understanding of urban dynamics and significantly enhancing Urban General Intelligence (UGI). We began by defining the concepts of UGI and UFMs, and highlighting the key challenges associated with UFMs' development. Subsequently, we categorized existing UFM-related studies through a data-centric taxonomy framework, structured around urban data modalities and types, to provide a coherent perspective on ongoing research. Furthermore, we proposed forward-looking solutions aimed at addressing these challenges, paving the way for more versatile and effective UFMs. Additionally, we systematically summarized and discussed existing benchmarks and datasets related to UFMs. Finally, we explored the potential applications and positive impacts of UFMs across various critical urban domains. We hope this review serves as a valuable resource for researchers and practitioners, fostering further exploration and innovation in this emerging field.

Looking ahead, the evolution of UFMs holds significant potential for groundbreaking advancements. Future research is expected to prioritize the integration and analysis of multi-source, multi-granularity, and multimodal urban data to support an even broader spectrum of urban applications and scenarios. Another key focus will be on developing versatile UFMs capable of real-time urban data analysis to deliver timely and actionable urban insights. Strengthening their spatio-temporal reasoning abilities will further enhance their performance in dynamic urban environments. Additionally, ensuring the ethical development of UGI will require a careful balance between leveraging urban data and safeguarding privacy and security. Establishing equitable compensation mechanisms for data sharing and model development will also be critical to fostering sustainable and collaborative progress in UFM innovation. We are enthusiastic about the future of UFMs and their potential to enable smarter, more resilient, and adaptive urban spaces.

## Acknowledgments

This work was supported in part by the National Key R&D Program of China (Grant No.2023YFF0725-001), in part by the National Natural Science Foundation of China (Grant No.62572417, No.92370204), in part by the Guangdong Basic and Applied Basic Research Foundation (Grant No.2023B1515120057), in part by the Key-Area Special Project of Guangdong Provincial Ordinary Universities (2024ZDZX1007).

## References

- [1] Mohamed Aghzal, Erion Plaku, and Ziyu Yao. 2023. Can large language models be good path planners? a benchmark and investigation on spatial-temporal reasoning. *arXiv preprint arXiv:2310.03249* (2023).

- [2] Oscar Alvear, Carlos T Calafate, Juan-Carlos Cano, and Pietro Manzoni. 2018. Crowdsensing in smart cities: Overview, platforms, and environment sensing issues. *Sensors* 18, 2 (2018), 460.
- [3] Abdul Fatir Ansari, Lorenzo Stella, Caner Turkmen, Xiyuan Zhang, Pedro Mercado, Huibin Shen, Oleksandr Shchur, Syama Sundar Rangapuram, Sebastian Pineda Arango, Shubham Kapoor, et al. 2024. Chronos: Learning the language of time series. *arXiv preprint arXiv:2403.07815* (2024).
- [4] Akari Asai, Zeqiu Wu, Yizhong Wang, Avirup Sil, and Hannaneh Hajishirzi. 2023. Self-RAG: Learning to Retrieve, Generate, and Critique through Self-Reflection. In *International Conference on Learning Representations*.
- [5] Gowtham Atluri, Anuj Karpatne, and Vipin Kumar. 2018. Spatio-temporal data mining: A survey of problems and methods. *ACM Computing Surveys (CSUR)* 51, 4 (2018), 1–41.
- [6] Kumar Ayush, Burak Uzkent, Chenlin Meng, Kumar Tanmay, Marshall Burke, David Lobell, and Stefano Ermon. 2021. Geography-aware self-supervised learning. In *Proceedings of the IEEE/CVF International Conference on Computer Vision*. 10181–10190.
- [7] Jinze Bai, Shuai Bai, Shusheng Yang, Shijie Wang, Sinan Tan, Peng Wang, Junyang Lin, Chang Zhou, and Jingren Zhou. 2023. Qwen-vl: A frontier large vision-language model with versatile abilities. *arXiv preprint arXiv:2308.12966* (2023).
- [8] Lubin Bai, Weiming Huang, Xiuyuan Zhang, Shihong Du, Gao Cong, Haoyu Wang, and Bo Liu. 2023. Geographic mapping with unsupervised multi-modal representation learning from VHR images and POIs. *ISPRS Journal of Photogrammetry and Remote Sensing* 201 (2023), 193–208.
- [9] Yutong Bai, Xinyang Geng, Karttikeya Mangalam, Amir Bar, Alan Yuille, Trevor Darrell, Jitendra Malik, and Alexei A Efros. 2023. Sequential modeling enables scalable learning for large vision models. *arXiv preprint arXiv:2312.00785* (2023).
- [10] Pasquale Balsebre, Weiming Huang, and Gao Cong. 2024. LAMP: A Language Model on the Map. *arXiv preprint arXiv:2403.09059* (2024).
- [11] Pasquale Balsebre, Weiming Huang, Gao Cong, and Yi Li. 2024. City foundation models for learning general purpose representations from openstreetmap. In *Proceedings of the 33rd ACM International Conference on Information and Knowledge Management*. 87–97.
- [12] Tadas Baltrušaitis, Chaitanya Ahuja, and Louis-Philippe Morency. 2018. Multimodal machine learning: A survey and taxonomy. *IEEE transactions on pattern analysis and machine intelligence* 41, 2 (2018), 423–443.
- [13] Prabin Bhandari, Antonios Anastasopoulos, and Dieter Pfoser. 2023. Are Large Language Models Geospatially Knowledgeable?. In *Proceedings of the 31st ACM International Conference on Advances in Geographic Information Systems*. 1–4.
- [14] Neel P Bhatt, Ruihe Zhang, Minghao Ning, Ahmad R Alghooneh, Chen Sun, Pouya Panahandeh, Ehsan Moham-madbagher, Ted Ecclestone, Ben MacCallum, Ehsan Hashemi, et al. 2024. WATonoBus: Field-tested all-weather autonomous shuttle technology. In *2024 IEEE 27th International Conference on Intelligent Transportation Systems (ITSC)*. IEEE, 1125–1132.
- [15] Kaifeng Bi, Lingxi Xie, Hengheng Zhang, Xin Chen, Xiaotao Gu, and Qi Tian. 2023. Accurate medium-range global weather forecasting with 3D neural networks. *Nature* 619, 7970 (2023), 533–538.
- [16] Filip Biljecki and Koichi Ito. 2021. Street view imagery in urban analytics and GIS: A review. *Landscape and Urban Planning* 215 (2021), 104217.
- [17] Cristian Bodnar, Wessel P Bruinsma, Ana Lucic, Megan Stanley, Anna Allen, Johannes Brandstetter, Patrick Garvan, Maik Riechert, Jonathan A Weyn, Haiyu Dong, et al. 2025. A foundation model for the Earth system. *Nature* (2025), 1–8.
- [18] Rishi Bommasani, Drew A Hudson, Ehsan Adeli, Russ Altman, Simran Arora, Sydney von Arx, Michael S Bernstein, Jeannette Bohg, Antoine Bosselut, Emma Brunskill, et al. 2021. On the opportunities and risks of foundation models. *arXiv preprint arXiv:2108.07258* (2021).
- [19] Norbert Buch, Sergio A Velastin, and James Orwell. 2011. A review of computer vision techniques for the analysis of urban traffic. *IEEE Transactions on intelligent transportation systems* 12, 3 (2011), 920–939.
- [20] Holger Caesar, Varun Bankiti, Alex H Lang, Sourabh Vora, Venice Erin Liong, Qiang Xu, Anush Krishnan, Yu Pan, Giancarlo Baldan, and Oscar Beijbom. 2020. nuscenes: A multimodal dataset for autonomous driving. In *Proceedings of the IEEE/CVF conference on computer vision and pattern recognition*. 11621–11631.
- [21] Bibo Cai, Xiao Ding, Bowen Chen, Li Du, and Ting Liu. 2022. Mitigating reporting bias in semi-supervised temporal commonsense inference with probabilistic soft logic. In *Proceedings of the AAAI Conference on Artificial Intelligence*, Vol. 36. 10454–10462.
- [22] Bibo Cai, Xiao Ding, Zhouhao Sun, Bing Qin, Ting Liu, Lifeng Shang, et al. 2023. Self-supervised logic induction for explainable fuzzy temporal commonsense reasoning. In *Proceedings of the AAAI Conference on Artificial Intelligence*, Vol. 37. 12580–12588.

- [23] Defu Cao, Furong Jia, Sercan O Arik, Tomas Pfister, Yixiang Zheng, Wen Ye, and Yan Liu. 2023. TEMPO: Prompt-based Generative Pre-trained Transformer for Time Series Forecasting. *arXiv preprint arXiv:2310.04948* (2023).
- [24] Shuyang Cao and Lu Wang. 2022. Time-aware Prompting for Text Generation. In *Findings of the Conference on Empirical Methods in Natural Language Processin*.
- [25] Keumgang Cha, Junghoon Seo, and Taekyung Lee. 2023. A billion-scale foundation model for remote sensing images. *arXiv preprint arXiv:2304.05215* (2023).
- [26] Ching Chang, Wen-Chih Peng, and Tien-Fu Chen. 2023. Llm4ts: Two-stage fine-tuning for time-series forecasting with pre-trained llms. *arXiv preprint arXiv:2308.08469* (2023).
- [27] Yanchuan Chang, Egemen Tanin, Xin Cao, and Jianzhong Qi. 2023. Spatial Structure-Aware Road Network Embedding via Graph Contrastive Learning. *Advances in Database Technology-EDBT* 26 (2023), 144–156.
- [28] Chacha Chen, Hua Wei, Nan Xu, Guanjie Zheng, Ming Yang, Yuanhao Xiong, Kai Xu, and Zhenhui Li. 2020. Toward a thousand lights: Decentralized deep reinforcement learning for large-scale traffic signal control. In *Proceedings of the AAAI conference on artificial intelligence*, Vol. 34. 3414–3421.
- [29] Jinyu Chen, Haoran Zhang, Wenjing Li, and Ryosuke Shibasaki. 2022. Spatio-temporal data preprocessing technologies. In *Big Data and Mobility as a Service*. Elsevier, 25–75.
- [30] Jian Chen, Xuxin Zhang, Rui Zhang, Chen Wang, and Ling Liu. 2021. De-pois: An attack-agnostic defense against data poisoning attacks. *IEEE Transactions on Information Forensics and Security* 16 (2021), 3412–3425.
- [31] Kang Chen, Tao Han, Junchao Gong, Lei Bai, Fenghua Ling, Jing-Jia Luo, Xi Chen, Leiming Ma, Tianning Zhang, Rui Su, et al. 2023. FengWu: Pushing the Skillful Global Medium-range Weather Forecast beyond 10 Days Lead. *arXiv preprint arXiv:2304.02948* (2023).
- [32] Keyan Chen, Chenyang Liu, Hao Chen, Haotian Zhang, Wenyuan Li, Zhengxia Zou, and Zhenwei Shi. 2023. RSPrompter: Learning to prompt for remote sensing instance segmentation based on visual foundation model. *arXiv preprint arXiv:2306.16269* (2023).
- [33] Liqun Chen, Zhe Gan, Yu Cheng, Linjie Li, Lawrence Carin, and Jingjing Liu. 2020. Graph optimal transport for cross-domain alignment. In *International Conference on Machine Learning*. PMLR, 1542–1553.
- [34] Lingjiao Chen, Paraschos Koutris, and Arun Kumar. 2019. Towards model-based pricing for machine learning in a data marketplace. In *Proceedings of the 2019 international conference on management of data*. 1535–1552.
- [35] Pin-Yu Chen. 2024. Model reprogramming: Resource-efficient cross-domain machine learning. In *Proceedings of the AAAI Conference on Artificial Intelligence*, Vol. 38. 22584–22591.
- [36] Shengchao Chen, Guodong Long, Jing Jiang, Dikai Liu, and Chengqi Zhang. 2023. Foundation Models for Weather and Climate Data Understanding: A Comprehensive Survey. *arXiv preprint arXiv:2312.03014* (2023).
- [37] Shengchao Chen, Guodong Long, Tao Shen, and Jing Jiang. 2023. Prompt Federated Learning for Weather Forecasting: Toward Foundation Models on Meteorological Data. *arXiv preprint arXiv:2301.09152* (2023).
- [38] Shengchao Chen, Guodong Long, Tao Shen, Tianyi Zhou, and Jing Jiang. 2023. Spatial-temporal Prompt Learning for Federated Weather Forecasting. *arXiv preprint arXiv:2305.14244* (2023).
- [39] Ting Chen, Simon Kornblith, Mohammad Norouzi, and Geoffrey Hinton. 2020. A simple framework for contrastive learning of visual representations. In *International conference on machine learning*. PMLR, 1597–1607.
- [40] Yuanyuan Chen, Zichen Chen, Pengcheng Wu, and Han Yu. 2022. FedOBD: Opportunistic block dropout for efficiently training large-scale neural networks through federated learning. *arXiv preprint arXiv:2208.05174* (2022).
- [41] Yile Chen, Weiming Huang, Kaiqi Zhao, Yue Jiang, and Gao Cong. 2024. Self-supervised Learning for Geospatial AI: A Survey. *arXiv preprint arXiv:2408.12133* (2024).
- [42] Yile Chen, Xiucheng Li, Gao Cong, Zhifeng Bao, Cheng Long, Yiding Liu, Arun Kumar Chandran, and Richard Ellison. 2021. Robust road network representation learning: When traffic patterns meet traveling semantics. In *Proceedings of the 30th ACM International Conference on Information & Knowledge Management*. 211–220.
- [43] Yakun Chen, Xianzhi Wang, and Guandong Xu. 2023. GATGPT: A Pre-trained Large Language Model with Graph Attention Network for Spatiotemporal Imputation. *arXiv preprint arXiv:2311.14332* (2023).
- [44] Mingyue Cheng, Qi Liu, Zhiding Liu, Hao Zhang, Ruijiao Zhang, and Enhong Chen. 2023. Timemae: Self-supervised representations of time series with decoupled masked autoencoders. *arXiv preprint arXiv:2303.00320* (2023).
- [45] Eunjoon Cho, Seth A Myers, and Jure Leskovec. 2011. Friendship and mobility: user movement in location-based social networks. In *Proceedings of the 17th ACM SIGKDD international conference on Knowledge discovery and data mining*. 1082–1090.
- [46] Tushar Choudhary, Vikrant Dewangan, Shivam Chandhok, Shubham Priyadarshan, Anushka Jain, Arun K Singh, Siddharth Srivastava, Krishna Murthy Jatavallabhula, and K Madhava Krishna. 2024. Talk2bev: Language-enhanced bird’s-eye view maps for autonomous driving. In *2024 IEEE International Conference on Robotics and Automation (ICRA)*. IEEE, 16345–16352.
- [47] Jiaxi Cui, Zongjian Li, Yang Yan, Bohua Chen, and Li Yuan. 2023. Chatlaw: Open-source legal large language model with integrated external knowledge bases. *arXiv preprint arXiv:2306.16092* (2023).

- [48] Zhiyong Cui, Ruimin Ke, Ziyuan Pu, and Yin Hai Wang. 2018. Deep bidirectional and unidirectional LSTM recurrent neural network for network-wide traffic speed prediction. *arXiv preprint arXiv:1801.02143* (2018).
- [49] Longchao Da, Minchuan Gao, Hao Mei, and Hua Wei. 2023. Llm powered sim-to-real transfer for traffic signal control. *arXiv preprint arXiv:2308.14284* (2023).
- [50] Longchao Da, Kuanru Liou, Tiejun Chen, Xuesong Zhou, Xiangyong Luo, Yezhou Yang, and Hua Wei. 2024. Open-ti: Open traffic intelligence with augmented language model. *International Journal of Machine Learning and Cybernetics* (2024), 1–26.
- [51] Abhimanyu Das, Weihao Kong, Rajat Sen, and Yichen Zhou. 2024. A decoder-only foundation model for time-series forecasting. In *International Conference on Machine Learning*.
- [52] Cheng Deng, Tianhang Zhang, Zhongmou He, Qiyuan Chen, Yuanyuan Shi, Yi Xu, Luoyi Fu, Weinan Zhang, Xinbing Wang, Chenghu Zhou, et al. 2024. K2: A foundation language model for geoscience knowledge understanding and utilization. In *Proceedings of the 17th ACM International Conference on Web Search and Data Mining*. 161–170.
- [53] Jia Deng, Wei Dong, Richard Socher, Li-Jia Li, Kai Li, and Li Fei-Fei. 2009. Imagenet: A large-scale hierarchical image database. In *2009 IEEE conference on computer vision and pattern recognition*. Ieee, 248–255.
- [54] Jacob Devlin, Ming-Wei Chang, Kenton Lee, and Kristina Toutanova. 2018. Bert: Pre-training of deep bidirectional transformers for language understanding. *arXiv preprint arXiv:1810.04805* (2018).
- [55] Thomas Diggelmann, Jordan Boyd-Graber, Jannis Bulian, Massimiliano Ciaramita, and Markus Leippold. 2020. Climate-fever: A dataset for verification of real-world climate claims. *arXiv preprint arXiv:2012.00614* (2020).
- [56] Ming Ding, Zhuoyi Yang, Wenyi Hong, Wendi Zheng, Chang Zhou, Da Yin, Junyang Lin, Xu Zou, Zhou Shao, Hongxia Yang, et al. 2021. Cogview: Mastering text-to-image generation via transformers. *Advances in Neural Information Processing Systems* 34 (2021), 19822–19835.
- [57] Ruixue Ding, Boli Chen, Pengjun Xie, Fei Huang, Xin Li, Qiang Zhang, and Yao Xu. 2023. MGeo: Multi-Modal Geographic Language Model Pre-Training. In *Proceedings of the 46th International ACM SIGIR Conference on Research and Development in Information Retrieval*. 185–194.
- [58] Xinpeng Ding, Jianhua Han, Hang Xu, Xiaodan Liang, Wei Zhang, and Xiaomeng Li. 2024. Holistic autonomous driving understanding by bird’s-eye-view injected multi-modal large models. In *Proceedings of the IEEE/CVF Conference on Computer Vision and Pattern Recognition*. 13668–13677.
- [59] Jiayang Dong, Haixu Wu, Yuxuan Wang, Yunzhong Qiu, Li Zhang, Jianmin Wang, and Mingsheng Long. 2024. TimeSiam: A Pre-Training Framework for Siamese Time-Series Modeling. In *ICML*.
- [60] Jiayang Dong, Haixu Wu, Haoran Zhang, Li Zhang, Jianmin Wang, and Mingsheng Long. 2024. Simmtm: A simple pre-training framework for masked time-series modeling. *Advances in Neural Information Processing Systems* 36 (2024).
- [61] Qingxiu Dong, Lei Li, Damai Dai, Ce Zheng, Jingyuan Ma, Rui Li, Heming Xia, Jingjing Xu, Zhiyong Wu, Tianyu Liu, et al. 2022. A survey on in-context learning. *arXiv preprint arXiv:2301.00234* (2022).
- [62] Samuel Dooley, Gurnoor Singh Khurana, Chirag Mohapatra, Siddhartha V Naidu, and Colin White. 2024. Forecastpfm: Synthetically-trained zero-shot forecasting. *Advances in Neural Information Processing Systems* 36 (2024).
- [63] Alexey Dosovitskiy, Lucas Beyer, Alexander Kolesnikov, Dirk Weissenborn, Xiaohua Zhai, Thomas Unterthiner, Mostafa Dehghani, Matthias Minderer, Georg Heigold, Sylvain Gelly, et al. 2020. An image is worth 16x16 words: Transformers for image recognition at scale. *arXiv preprint arXiv:2010.11929* (2020).
- [64] Alexey Dosovitskiy, German Ros, Felipe Codevilla, Antonio Lopez, and Vladlen Koltun. 2017. CARLA: An open urban driving simulator. In *Conference on robot learning*. PMLR, 1–16.
- [65] Minxin Du, Xiang Yue, Sherman SM Chow, Tianhao Wang, Chenyu Huang, and Huan Sun. 2023. Dp-forward: Fine-tuning and inference on language models with differential privacy in forward pass. In *Proceedings of the 2023 ACM SIGSAC Conference on Computer and Communications Security*. 2665–2679.
- [66] Zhengxiao Du, Yujie Qian, Xiao Liu, Ming Ding, Jiezhong Qiu, Zhilin Yang, and Jie Tang. 2022. GLM: General Language Model Pretraining with Autoregressive Blank Infilling. In *Proceedings of the 60th Annual Meeting of the Association for Computational Linguistics (Volume 1: Long Papers)*. 320–335.
- [67] Vijay Ekambaram, Arindam Jati, Pankaj Dayama, Sumanta Mukherjee, Nam Nguyen, Wesley M Gifford, Chandra Reddy, and Jayant Kalagnanam. 2024. Tiny time mixers (ttms): Fast pre-trained models for enhanced zero/few-shot forecasting of multivariate time series. *Advances in Neural Information Processing Systems* 37 (2024), 74147–74181.
- [68] Vijay Ekambaram, Arindam Jati, Nam Nguyen, Phanwadee Sinthong, and Jayant Kalagnanam. 2023. Tsmixer: Lightweight mlp-mixer model for multivariate time series forecasting. In *Proceedings of the 29th ACM SIGKDD Conference on Knowledge Discovery and Data Mining*. 459–469.
- [69] Emadeldeen Eldele, Mohamed Ragab, Zhenghua Chen, Min Wu, Chee Keong Kwok, Xiaoli Li, and Cuntai Guan. 2021. Time-Series Representation Learning via Temporal and Contextual Contrasting. In *Proceedings of the Thirtieth International Joint Conference on Artificial Intelligence*. 2352–2359.

- [70] Scott Ettinger, Shuyang Cheng, Benjamin Caine, Chenxi Liu, Hang Zhao, Sabeek Pradhan, Yuning Chai, Ben Sapp, Charles R Qi, Yin Zhou, et al. 2021. Large scale interactive motion forecasting for autonomous driving: The waymo open motion dataset. In *Proceedings of the IEEE/CVF international conference on computer vision*. 9710–9719.
- [71] Wenqi Fan, Yujuan Ding, Liangbo Ning, Shijie Wang, Hengyun Li, Dawei Yin, Tat-Seng Chua, and Qing Li. 2024. A survey on rag meeting llms: Towards retrieval-augmented large language models. In *Proceedings of the 30th ACM SIGKDD Conference on Knowledge Discovery and Data Mining*. 6491–6501.
- [72] Jie Feng, Tianhui Liu, Yuwei Du, Siqi Guo, Yuming Lin, and Yong Li. 2025. CityGPT: Empowering Urban Spatial Cognition of Large Language Models. In *Proceedings of the 31st ACM SIGKDD Conference on Knowledge Discovery and Data Mining V.2*. 591–602.
- [73] Jie Feng, Zeyu Yang, Fengli Xu, Haisu Yu, Mudan Wang, and Yong Li. 2020. Learning to simulate human mobility. In *Proceedings of the 26th ACM SIGKDD international conference on knowledge discovery & data mining*. 3426–3433.
- [74] Jie Feng, Jun Zhang, Tianhui Liu, Xin Zhang, Tianjian Ouyang, Junbo Yan, Yuwei Du, Siqi Guo, and Yong Li. 2025. CityBench: Evaluating the Capabilities of Large Language Models for Urban Tasks. In *Proceedings of the 31st ACM SIGKDD Conference on Knowledge Discovery and Data Mining V.2*. 5413–5424.
- [75] Jean-Yves Franceschi, Aymeric Dieuleveut, and Martin Jaggi. 2019. Unsupervised scalable representation learning for multivariate time series. *Advances in neural information processing systems* 32 (2019).
- [76] Jiayi Fu, Haoying Han, Xing Su, and Chao Fan. 2023. Towards Human-AI Collaborative Urban Science Research Enabled by Pre-trained Large Language Models. *arXiv preprint arXiv:2305.11418* (2023).
- [77] Tao-Yang Fu and Wang-Chien Lee. 2020. Trembr: Exploring road networks for trajectory representation learning. *ACM Transactions on Intelligent Systems and Technology (TIST)* 11, 1 (2020), 1–25.
- [78] Michal S Gal and Daniel L Rubinfeld. 2019. Data standardization. *NYUL Rev.* 94 (2019), 737.
- [79] Shanghua Gao, Teddy Koker, Owen Queen, Thomas Hartvigsen, Theodoros Tsiligkaridis, and Marinka Zitnik. 2024. UniTS: Building a Unified Time Series Model. *arXiv preprint arXiv:2403.00131* (2024).
- [80] Sheng Gao, Jianfeng Ma, Weisong Shi, Guoxing Zhan, and Cong Sun. 2013. TrPF: A trajectory privacy-preserving framework for participatory sensing. *IEEE Transactions on Information Forensics and Security* 8, 6 (2013), 874–887.
- [81] Yunfan Gao, Yun Xiong, Siqi Wang, and Haofen Wang. 2022. GeoBERT: pre-training geospatial representation learning on point-of-Interest. *Applied Sciences* 12, 24 (2022), 12942.
- [82] Yong Ge, Yan Jin, Alfred Stein, Yuehong Chen, Jianghao Wang, Jinfeng Wang, Qiuming Cheng, Hexiang Bai, Mengxiao Liu, and Peter M Atkinson. 2019. Principles and methods of scaling geospatial Earth science data. *Earth-Science Reviews* 197 (2019), 102897.
- [83] Zhiqi Ge, Hongzhe Huang, Mingze Zhou, Juncheng Li, Guoming Wang, Siliang Tang, and Yueting Zhuang. 2024. Worldgpt: Empowering llm as multimodal world model. In *Proceedings of the 32nd ACM International Conference on Multimedia*. 7346–7355.
- [84] Timnit Gebru, Jonathan Krause, Yilun Wang, Duyun Chen, Jia Deng, Erez Lieberman Aiden, and Li Fei-Fei. 2017. Using deep learning and Google Street View to estimate the demographic makeup of neighborhoods across the United States. *Proceedings of the National Academy of Sciences* 114, 50 (2017), 13108–13113.
- [85] Letian Gong, Youfang Lin, Shengnan Guo, Yan Lin, Tianyi Wang, Erwen Zheng, Zeyu Zhou, and Huaiyu Wan. 2023. Contrastive pre-training with adversarial perturbations for check-in sequence representation learning. In *Proceedings of the AAAI Conference on Artificial Intelligence*, Vol. 37. 4276–4283.
- [86] Letian Gong, Yan Lin, Xinyue Zhang, Yiwen Lu, Xuedi Han, Yichen Liu, Shengnan Guo, Youfang Lin, and Huaiyu Wan. 2024. Mobility-llm: Learning visiting intentions and travel preference from human mobility data with large language models. *Advances in Neural Information Processing Systems* 37 (2024), 36185–36217.
- [87] Ian Goodfellow, Yoshua Bengio, and Aaron Courville. 2016. *Deep learning*. MIT press.
- [88] Nate Gruver, Marc Finzi, Shikai Qiu, and Andrew G Wilson. 2024. Large language models are zero-shot time series forecasters. *Advances in Neural Information Processing Systems* 36 (2024).
- [89] Albert Gu and Tri Dao. 2024. Mamba: Linear-time sequence modeling with selective state spaces. In *First conference on language modeling*.
- [90] Qinghua Guan, Jinhui Ouyang, Di Wu, and Weiren Yu. 2024. CityGPT: Towards Urban IoT Learning, Analysis and Interaction with Multi-Agent System. *arXiv preprint arXiv:2405.14691* (2024).
- [91] John Guibas, Morteza Mardani, Zongyi Li, Andrew Tao, Anima Anandkumar, and Bryan Catanzaro. 2021. Adaptive fourier neural operators: Efficient token mixers for transformers. *arXiv preprint arXiv:2111.13587* (2021).
- [92] Taicheng Guo, Xiuying Chen, Yaqi Wang, Ruidi Chang, Shichao Pei, Nitesh V Chawla, Olaf Wiest, and Xiangliang Zhang. 2024. Large language model based multi-agents: A survey of progress and challenges. *arXiv preprint arXiv:2402.01680* (2024).
- [93] Vinayak Gupta and Srikanta Bedathur. 2021. Region invariant normalizing flows for mobility transfer. In *Proceedings of the 30th ACM International Conference on Information & Knowledge Management*. 3053–3057.

- [94] Vinayak Gupta and Srikanta Bedathur. 2022. Doing more with less: overcoming data scarcity for poi recommendation via cross-region transfer. *ACM Transactions on Intelligent Systems and Technology (TIST)* 13, 3 (2022), 1–24.
- [95] Wes Gurnee and Max Tegmark. 2023. Language models represent space and time. *arXiv preprint arXiv:2310.02207* (2023).
- [96] K. Tan et al. H. Caesar, J. Kabzan. 2021. NuPlan: A closed-loop ML-based planning benchmark for autonomous vehicles. In *CVPR ADP3 workshop*.
- [97] Lukas Haas, Silas Alberti, and Michal Skreta. 2023. Learning Generalized Zero-Shot Learners for Open-Domain Image Geolocalization. *arXiv preprint arXiv:2302.00275* (2023).
- [98] Steffen Hadlak, Christian Tominski, H-J Schulz, and Heidi Schumann. 2010. Visualization of attributed hierarchical structures in a spatiotemporal context. *International Journal of Geographical Information Science* 24, 10 (2010), 1497–1513.
- [99] Raia Hadsell, Sumit Chopra, and Yann LeCun. 2006. Dimensionality reduction by learning an invariant mapping. In *2006 IEEE computer society conference on computer vision and pattern recognition (CVPR'06)*, Vol. 2. IEEE, 1735–1742.
- [100] Huaxu Han, Shuliang Wang, Sijie Ruan, Qianyu Yang, Yuxuan Liang, Ziqiang Yuan, Cheng Long, Hanning Yuan, and Yu Zheng. 2025. Adamove: Efficient test-time adaptation for human mobility prediction. In *IEEE 41st International Conference on Data Engineering*. IEEE, 3655–3667.
- [101] Jindong Han, Hao Liu, Haoyi Xiong, and Jing Yang. 2022. Semi-supervised air quality forecasting via self-supervised hierarchical graph neural network. *IEEE Transactions on Knowledge and Data Engineering* 35, 5 (2022), 5230–5243.
- [102] Jindong Han, Hao Liu, Hengshu Zhu, and Hui Xiong. 2023. Kill Two Birds with One Stone: A Multi-View Multi-Adversarial Learning Approach for Joint Air Quality and Weather Prediction. *IEEE Transactions on Knowledge and Data Engineering* (2023).
- [103] Jindong Han, Hao Wang, Hui Xiong, and Hao Liu. 2025. Scalable Pre-Training of Compact Urban Spatio-Temporal Predictive Models on Large-Scale Multi-Domain Data. *Proceedings of the VLDB Endowment* (2025), 2149–2158.
- [104] Jindong Han, Weijia Zhang, Hao Liu, Tao Tao, Naiqiang Tan, and Hui Xiong. 2024. BigST: Linear Complexity Spatio-Temporal Graph Neural Network for Traffic Forecasting on Large-Scale Road Networks. *Proceedings of the VLDB Endowment* (2024), 1081–1090.
- [105] Jindong Han, Weijia Zhang, Hao Liu, and Hui Xiong. 2023. Machine Learning for Urban Air Quality Analytics: A Survey. *arXiv preprint arXiv:2310.09620* (2023).
- [106] Kaiming He, Xinlei Chen, Saining Xie, Yanghao Li, Piotr Dollár, and Ross Girshick. 2022. Masked autoencoders are scalable vision learners. In *Proceedings of the IEEE/CVF conference on computer vision and pattern recognition*. 16000–16009.
- [107] Kaiming He, Haoqi Fan, Yuxin Wu, Saining Xie, and Ross Girshick. 2020. Momentum contrast for unsupervised visual representation learning. In *Proceedings of the IEEE/CVF conference on computer vision and pattern recognition*. 9729–9738.
- [108] Kai He, Rui Mao, Qika Lin, Yucheng Ruan, Xiang Lan, Mengling Feng, and Erik Cambria. 2023. A survey of large language models for healthcare: from data, technology, and applications to accountability and ethics. *arXiv preprint arXiv:2310.05694* (2023).
- [109] Kaiming He, Xiangyu Zhang, Shaoqing Ren, and Jian Sun. 2016. Deep residual learning for image recognition. In *Proceedings of the IEEE conference on computer vision and pattern recognition*. 770–778.
- [110] Ruifei He, Shuyang Sun, Jihan Yang, Song Bai, and Xiaojuan Qi. 2022. Knowledge distillation as efficient pre-training: Faster convergence, higher data-efficiency, and better transferability. In *Proceedings of the IEEE/CVF conference on computer vision and pattern recognition*. 9161–9171.
- [111] Hans Hersbach, Bill Bell, Paul Berrisford, Shoji Hirahara, András Horányi, Joaquín Muñoz-Sabater, Julien Nicolas, Carole Peubey, Raluca Radu, Dinand Schepers, et al. 2020. The ERA5 global reanalysis. *Quarterly journal of the royal meteorological society* 146, 730 (2020), 1999–2049.
- [112] Steven CH Hoi, Doyen Sahoo, Jing Lu, and Peilin Zhao. 2021. Online learning: A comprehensive survey. *Neurocomputing* 459 (2021), 249–289.
- [113] Chuanbo Hu, Shan Jia, and Xin Li. 2024. URSimulator: Human-Perception-Driven Prompt Tuning for Enhanced Virtual Urban Renewal via Diffusion Models. *arXiv preprint arXiv:2409.14589* (2024).
- [114] Di Hu, Feiping Nie, and Xuelong Li. 2019. Deep multimodal clustering for unsupervised audiovisual learning. In *Proceedings of the IEEE/CVF conference on computer vision and pattern recognition*. 9248–9257.
- [115] Edward J Hu, Yelong Shen, Phillip Wallis, Zeyuan Allen-Zhu, Yuanzhi Li, Shean Wang, Lu Wang, and Weizhu Chen. 2021. Lora: Low-rank adaptation of large language models. *arXiv preprint arXiv:2106.09685* (2021).
- [116] Hanxu Hu, Hongyuan Lu, Huajian Zhang, Yun-Ze Song, Wai Lam, and Yue Zhang. 2024. Chain-of-Symbol Prompting For Spatial Reasoning in Large Language Models. In *First Conference on Language Modeling*.
- [117] Junfeng Hu, Xu Liu, Zhencheng Fan, Yifang Yin, Shili Xiang, Savitha Ramasamy, and Roger Zimmermann. 2024. Prompt-Enhanced Spatio-Temporal Graph Transfer Learning. *arXiv preprint arXiv:2405.12452* (2024).

- [118] Mingzhi Hu, Zhuoyun Zhong, Xin Zhang, Yanhua Li, Yiqun Xie, Xiaowei Jia, Xun Zhou, and Jun Luo. 2023. Self-supervised Pre-training for Robust and Generic Spatial-Temporal Representations. *ICDM*.
- [119] Chenghao Huang, Siyang Li, Ruohong Liu, Hao Wang, and Yize Chen. 2023. Large Foundation Models for Power Systems. *arXiv preprint arXiv:2312.07044* (2023).
- [120] Jizhou Huang, Haifeng Wang, Yibo Sun, Yunsheng Shi, Zhengjie Huang, An Zhuo, and Shikun Feng. 2022. ERNIE-GeoL: A Geography-and-Language Pre-trained Model and its Applications in Baidu Maps. In *Proceedings of the 28th ACM SIGKDD Conference on Knowledge Discovery and Data Mining*. 3029–3039.
- [121] Yiheng Huang, Xiaowei Mao, Shengnan Guo, Yubin Chen, Junfeng Shen, Tiankuo Li, Youfang Lin, and Huaiyu Wan. 2025. Std-plm: Understanding both spatial and temporal properties of spatial-temporal data with plm. In *Proceedings of the AAAI Conference on Artificial Intelligence*, Vol. 39. 11817–11825.
- [122] Jena D Hwang, Chandra Bhagavatula, Ronan Le Bras, Jeff Da, Keisuke Sakaguchi, Antoine Bosselut, and Yejin Choi. 2021. (comet-) atomic 2020: On symbolic and neural commonsense knowledge graphs. In *Proceedings of the AAAI conference on artificial intelligence*, Vol. 35. 6384–6392.
- [123] Umar Iqbal, Tadayoshi Kohno, and Franziska Roesner. 2024. LLM platform security: Applying a systematic evaluation framework to OpenAI’s ChatGPT plugins. In *Proceedings of the AAAI/ACM Conference on AI, Ethics, and Society*, Vol. 7. 611–623.
- [124] Johannes Jakubik, Sujit Roy, CE Phillips, Paolo Fraccaro, Denys Godwin, Bianca Zadrozny, Daniela Szwarcman, Carlos Gomes, Gabby Nyirjesy, Blair Edwards, et al. 2023. Foundation Models for Generalist Geospatial Artificial Intelligence. *arXiv preprint arXiv:2310.18660* (2023).
- [125] Porter Jenkins, Ahmad Farag, Suhang Wang, and Zhenhui Li. 2019. Unsupervised representation learning of spatial data via multimodal embedding. In *Proceedings of the 28th ACM international conference on information and knowledge management*. 1993–2002.
- [126] Jiaming Ji, Mickel Liu, Josef Dai, Xuehai Pan, Chi Zhang, Ce Bian, Boyuan Chen, Ruiyang Sun, Yizhou Wang, and Yaodong Yang. 2023. Beavertails: Towards improved safety alignment of llm via a human-preference dataset. *Advances in Neural Information Processing Systems* 36 (2023).
- [127] Yuhan Ji and Song Gao. 2023. Evaluating the effectiveness of large language models in representing textual descriptions of geometry and spatial relations. *arXiv preprint arXiv:2307.03678* (2023).
- [128] Menglin Jia, Luming Tang, Bor-Chun Chen, Claire Cardie, Serge Belongie, Bharath Hariharan, and Ser-Nam Lim. 2022. Visual prompt tuning. In *European Conference on Computer Vision*. Springer, 709–727.
- [129] Jiawei Jiang, Dayan Pan, Houxing Ren, Xiaohan Jiang, Chao Li, and Jingyuan Wang. 2023. Self-supervised trajectory representation learning with temporal regularities and travel semantics. In *IEEE 39th international conference on data engineering*. IEEE, 843–855.
- [130] Wenjun Jiang, Wayne Xin Zhao, Jingyuan Wang, and Jiawei Jiang. 2023. Continuous trajectory generation based on two-stage GAN. In *Proceedings of the AAAI conference on artificial intelligence*, Vol. 37. 4374–4382.
- [131] Yue Jiang, Qin Chao, Yile Chen, Xiucheng Li, Shuai Liu, and Gao Cong. 2024. UrbanLLM: Autonomous Urban Activity Planning and Management with Large Language Models. In *Findings of the Association for Computational Linguistics: EMNLP 2024*. 1810–1825.
- [132] Yuang Jiang, Shiqiang Wang, Victor Valls, Bong Jun Ko, Wei-Han Lee, Kin K Leung, and Leandros Tassioulas. 2022. Model pruning enables efficient federated learning on edge devices. *IEEE Transactions on Neural Networks and Learning Systems* (2022), 10374–10386.
- [133] Jiahui Jin, Yifan Song, Dong Kan, Haojia Zhu, Xiangguo Sun, Zhicheng Li, Xigang Sun, and Jinghui Zhang. 2024. Urban Region Pre-training and Prompting: A Graph-based Approach. *arXiv preprint arXiv:2408.05920* (2024).
- [134] Ming Jin, Shiyu Wang, Lintao Ma, Zhixuan Chu, James Y Zhang, Xiaoming Shi, Pin-Yu Chen, Yuxuan Liang, Yuan-Fang Li, Shirui Pan, et al. 2024. Time-LLM: Time Series Forecasting by Reprogramming Large Language Models. In *The Twelfth International Conference on Learning Representations*.
- [135] Ming Jin, Qingsong Wen, Yuxuan Liang, Chaoli Zhang, Siqiao Xue, Xue Wang, James Zhang, Yi Wang, Haifeng Chen, Xiaoli Li, et al. 2023. Large models for time series and spatio-temporal data: A survey and outlook. *arXiv preprint arXiv:2310.10196* (2023).
- [136] Ming Jin, Yifan Zhang, Wei Chen, Kexin Zhang, Yuxuan Liang, Bin Yang, Jindong Wang, Shirui Pan, and Qingsong Wen. 2024. Position Paper: What Can Large Language Models Tell Us about Time Series Analysis. *arXiv preprint arXiv:2402.02713* (2024).
- [137] Yilun Jin, Kai Chen, and Qiang Yang. 2022. Selective cross-city transfer learning for traffic prediction via source city region re-weighting. In *Proceedings of the 28th ACM SIGKDD Conference on Knowledge Discovery and Data Mining*. 731–741.
- [138] Yilun Jin, Kai Chen, and Qiang Yang. 2023. Transferable Graph Structure Learning for Graph-based Traffic Forecasting Across Cities. In *Proceedings of the 29th ACM SIGKDD Conference on Knowledge Discovery and Data Mining*. 1032–1043.

- [139] Jared Kaplan, Sam McCandlish, Tom Henighan, Tom B Brown, Benjamin Chess, Rewon Child, Scott Gray, Alec Radford, Jeffrey Wu, and Dario Amodei. 2020. Scaling laws for neural language models. *arXiv preprint arXiv:2001.08361* (2020).
- [140] Ali Keysan, Andreas Look, Eitan Kosman, Gonca Gürsün, Jörg Wagner, Yu Yao, and Barbara Rakitsch. 2023. Can you text what is happening? integrating pre-trained language encoders into trajectory prediction models for autonomous driving. *arXiv preprint arXiv:2309.05282* (2023).
- [141] Jinkyu Kim, Anna Rohrbach, Trevor Darrell, John Canny, and Zeynep Akata. 2018. Textual explanations for self-driving vehicles. In *Proceedings of the European conference on computer vision (ECCV)*. 563–578.
- [142] Saehoon Kim, Sungwoong Kim, and Juho Lee. 2021. Hybrid generative-contrastive representation learning. *arXiv preprint arXiv:2106.06162* (2021).
- [143] Alexander Kirillov, Eric Mintun, Nikhila Ravi, Hanzi Mao, Chloe Rolland, Laura Gustafson, Tete Xiao, Spencer Whitehead, Alexander C Berg, Wan-Yen Lo, et al. 2023. Segment anything. *arXiv preprint arXiv:2304.02643* (2023).
- [144] Takeshi Kojima, Shixiang Shane Gu, Machel Reid, Yutaka Matsuo, and Yusuke Iwasawa. 2022. Large language models are zero-shot reasoners. *Advances in neural information processing systems* 35 (2022), 22199–22213.
- [145] Keita Kurita, Paul Michel, and Graham Neubig. 2020. Weight Poisoning Attacks on Pretrained Models. In *Proceedings of the 58th Annual Meeting of the Association for Computational Linguistics*. 2793–2806.
- [146] Christos Kyrkou, Panayiotis Kolios, Theocharis Theocharides, and Marios Polycarpou. 2022. Machine Learning for Emergency Management: A Survey and Future Outlook. *Proc. IEEE* (2022).
- [147] Guokun Lai, Wei-Cheng Chang, Yiming Yang, and Hanxiao Liu. 2018. Modeling long-and short-term temporal patterns with deep neural networks. In *The 41st international ACM SIGIR conference on research & development in information retrieval*. 95–104.
- [148] Siqi Lai, Yansong Ning, Zirui Yuan, Zhixi Chen, and Hao Liu. 2026. USTBench: Benchmarking and Dissecting Spatiotemporal Reasoning of LLMs as Urban Agents. In *International Conference on Learning Representations*.
- [149] Siqi Lai, Zhao Xu, Weijia Zhang, Hao Liu, and Hui Xiong. 2025. LLMlight: Large Language Models as Traffic Signal Control Agents. In *Proceedings of the 31st ACM SIGKDD Conference on Knowledge Discovery and Data Mining*.
- [150] Siqi Lai, Weijia Zhang, and Hao Liu. 2023. A Preference-aware Meta-optimization Framework for Personalized Vehicle Energy Consumption Estimation. In *Proceedings of the 29th ACM SIGKDD Conference on Knowledge Discovery and Data Mining*. 4346–4356.
- [151] Remi Lam, Alvaro Sanchez-Gonzalez, Matthew Willson, Peter Wirnsberger, Meire Fortunato, Ferran Alet, Suman Ravuri, Timo Ewalds, Zach Eaton-Rosen, Weihua Hu, et al. 2023. Learning skillful medium-range global weather forecasting. *Science* 382, 6677 (2023), 1416–1421.
- [152] Zhengxing Lan, Lingshan Liu, Bo Fan, Yisheng Lv, Yilong Ren, and Zhiyong Cui. 2024. Traj-llm: A new exploration for empowering trajectory prediction with pre-trained large language models. *IEEE Transactions on Intelligent Vehicles* (2024).
- [153] Stephen Law, Brooks Paige, and Chris Russell. 2019. Take a look around: using street view and satellite images to estimate house prices. *ACM Transactions on Intelligent Systems and Technology (TIST)* 10, 5 (2019), 1–19.
- [154] Brian Lester, Rami Al-Rfou, and Noah Constant. 2021. The power of scale for parameter-efficient prompt tuning. *arXiv preprint arXiv:2104.08691* (2021).
- [155] Chunyuan Li, Cliff Wong, Sheng Zhang, Naoto Usuyama, Haotian Liu, Jianwei Yang, Tristan Naumann, Hoifung Poon, and Jianfeng Gao. 2024. Llava-med: Training a large language-and-vision assistant for biomedicine in one day. *Advances in Neural Information Processing Systems* 36 (2024).
- [156] Guopeng Li, Victor L Knoop, and Hans Van Lint. 2021. Multistep traffic forecasting by dynamic graph convolution: Interpretations of real-time spatial correlations. *Transportation Research Part C: Emerging Technologies* 128 (2021), 103185.
- [157] Ling Li, Yu Ye, Bingchuan Jiang, and Wei Zeng. 2024. GeoReasoner: Geo-localization with Reasoning in Street Views using a Large Vision-Language Model. In *International Conference on Machine Learning*.
- [158] Liunian Harold Li, Mark Yatskar, Da Yin, Cho-Jui Hsieh, and Kai-Wei Chang. 2019. Visualbert: A simple and performant baseline for vision and language. *arXiv preprint arXiv:1908.03557* (2019).
- [159] Tong Li, Shiduo Xin, Yanxin Xi, Sasu Tarkoma, Pan Hui, and Yong Li. 2022. Predicting multi-level socioeconomic indicators from structural urban imagery. In *Proceedings of the 31st ACM International Conference on Information & Knowledge Management*. 3282–3291.
- [160] Wenbin Li, Di Yao, RuiBo Zhao, Wenjie Chen, Zijie Xu, Chengxue Luo, Chang Gong, Quanliang Jing, Haining Tan, and Jingping Bi. 2025. Stbench: Assessing the ability of large language models in spatio-temporal analysis. In *Companion Proceedings of the ACM on Web Conference 2025*. 749–752.
- [161] Xiucheng Li, Kaiqi Zhao, Gao Cong, Christian S Jensen, and Wei Wei. 2018. Deep representation learning for trajectory similarity computation. In *IEEE 34th international conference on data engineering*. IEEE, 617–628.
- [162] Xiang Lisa Li and Percy Liang. 2021. Prefix-tuning: Optimizing continuous prompts for generation. *arXiv preprint arXiv:2101.00190* (2021).

- [163] Yi Li, Weiming Huang, Gao Cong, Hao Wang, and Zheng Wang. 2023. Urban region representation learning with openstreetmap building footprints. In *Proceedings of the 29th ACM SIGKDD Conference on Knowledge Discovery and Data Mining*. 1363–1373.
- [164] Yinheng Li, Shaofei Wang, Han Ding, and Hang Chen. 2023. Large language models in finance: A survey. In *Proceedings of the fourth ACM international conference on AI in finance*. 374–382.
- [165] Yaguang Li, Rose Yu, Cyrus Shahabi, and Yan Liu. 2018. Diffusion Convolutional Recurrent Neural Network: Data-Driven Traffic Forecasting. In *International Conference on Learning Representations*.
- [166] Zhonghang Li, Chao Huang, Lianghao Xia, Yong Xu, and Jian Pei. 2022. Spatial-temporal hypergraph self-supervised learning for crime prediction. In *2022 IEEE 38th international conference on data engineering (ICDE)*. IEEE, 2984–2996.
- [167] Zekun Li, Jina Kim, Yao-Yi Chiang, and Muhao Chen. 2022. SpaBERT: A Pretrained Language Model from Geographic Data for Geo-Entity Representation. In *Findings of the Association for Computational Linguistics: EMNLP 2022*. 2757–2769.
- [168] Zhonghang Li, Long Xia, Lei Shi, Yong Xu, Dawei Yin, and Chao Huang. 2024. OpenCity: Open Spatio-Temporal Foundation Models for Traffic Prediction. *arXiv preprint arXiv:2408.10269* (2024).
- [169] Zhonghang Li, Lianghao Xia, Jiabin Tang, Yong Xu, Lei Shi, Long Xia, Dawei Yin, and Chao Huang. 2024. Urbangpt: Spatio-temporal large language models. In *Proceedings of the 30th ACM SIGKDD Conference on Knowledge Discovery and Data Mining*. 5351–5362.
- [170] Zhonghang Li, Lianghao Xia, Yong Xu, and Chao Huang. 2023. GPT-ST: Generative Pre-Training of Spatio-Temporal Graph Neural Networks. *arXiv preprint arXiv:2311.04245* (2023).
- [171] Zekun Li, Wenxuan Zhou, Yao-Yi Chiang, and Muhao Chen. 2023. GeoLM: Empowering Language Models for Geospatially Grounded Language Understanding. In *Proceedings of the 2023 Conference on Empirical Methods in Natural Language Processing*. 5227–5240.
- [172] Paul Pu Liang, Amir Zadeh, and Louis-Philippe Morency. 2024. Foundations & trends in multimodal machine learning: Principles, challenges, and open questions. *Comput. Surveys* 56, 10 (2024), 1–42.
- [173] Yuebing Liang, Yichao Liu, Xiaohan Wang, and Zhan Zhao. 2024. Exploring large language models for human mobility prediction under public events. *Computers, Environment and Urban Systems* 112 (2024), 102153.
- [174] Binbing Liao, Jingqing Zhang, Chao Wu, Douglas McIlwraith, Tong Chen, Shengwen Yang, Yike Guo, and Fei Wu. 2018. Deep sequence learning with auxiliary information for traffic prediction. In *Proceedings of the 24th ACM SIGKDD international conference on knowledge discovery & data mining*. 537–546.
- [175] Yuanfei Lin, Chenran Li, Mingyu Ding, Masayoshi Tomizuka, Wei Zhan, and Matthias Althoff. 2024. DrPlanner: Diagnosis and Repair of Motion Planners Using Large Language Models. *arXiv preprint arXiv:2403.07470* (2024).
- [176] Yan Lin, Huaiyu Wan, Shengnan Guo, Jilin Hu, Christian S Jensen, and Youfang Lin. 2023. Pre-Training General Trajectory Embeddings With Maximum Multi-View Entropy Coding. *IEEE Transactions on Knowledge and Data Engineering* (2023).
- [177] Yan Lin, Huaiyu Wan, Shengnan Guo, and Youfang Lin. 2021. Pre-training context and time aware location embeddings from spatial-temporal trajectories for user next location prediction. In *Proceedings of the AAAI Conference on Artificial Intelligence*, Vol. 35. 4241–4248.
- [178] Chenxi Liu, Sun Yang, Qianxiong Xu, Zhishuai Li, Cheng Long, Ziyue Li, and Rui Zhao. 2024. Spatial-temporal large language model for traffic prediction. *arXiv preprint arXiv:2401.10134* (2024).
- [179] Fangyu Liu, Guy Emerson, and Nigel Collier. 2023. Visual spatial reasoning. *Transactions of the Association for Computational Linguistics* (2023), 635–651.
- [180] Fan Liu, Zhao Xu, and Hao Liu. 2024. Adversarial tuning: Defending against jailbreak attacks for llms. *arXiv preprint arXiv:2406.06622* (2024).
- [181] Hangchen Liu, Zheng Dong, Renhe Jiang, Jiewen Deng, Jinliang Deng, Qunjun Chen, and Xuan Song. 2023. Spatio-temporal adaptive embedding makes vanilla transformer sota for traffic forecasting. In *Proceedings of the 32nd ACM international conference on information and knowledge management*. 4125–4129.
- [182] Hao Liu, Jinrui Gan, Xiaoxuan Fan, Yi Zhang, Chuanxian Luo, Jing Zhang, Guangxin Jiang, Yucheng Qian, Changwei Zhao, Huan Ma, et al. 2023. PT-Tuning: Bridging the Gap between Time Series Masked Reconstruction and Forecasting via Prompt Token Tuning. *arXiv preprint arXiv:2311.03768* (2023).
- [183] Hao Liu, Jindong Han, Yanjie Fu, Yanyan Li, Kai Chen, and Hui Xiong. 2023. Unified route representation learning for multi-modal transportation recommendation with spatiotemporal pre-training. *The VLDB Journal* 32, 2 (2023), 325–342.
- [184] Haotian Liu, Chunyuan Li, Qingyang Wu, and Yong Jae Lee. 2024. Visual instruction tuning. *Advances in neural information processing systems* 36 (2024).
- [185] Hao Liu, Ying Li, Yanjie Fu, Huaibo Mei, Jingbo Zhou, Xu Ma, and Hui Xiong. 2020. Polestar: An intelligent, efficient and national-wide public transportation routing engine. In *Proceedings of the 26th ACM SIGKDD International Conference on Knowledge Discovery & Data Mining*. 2321–2329.

- [186] Lingbo Liu, Jingwen Chen, Hefeng Wu, Jiajie Zhen, Guanbin Li, and Liang Lin. 2020. Physical-virtual collaboration modeling for intra-and inter-station metro ridership prediction. *IEEE Transactions on Intelligent Transportation Systems* 23, 4 (2020), 3377–3391.
- [187] Lei Liu, Shuo Yu, Runze Wang, Zhenxun Ma, and Yanming Shen. 2024. How can large language models understand spatial-temporal data? *arXiv preprint arXiv:2401.14192* (2024).
- [188] Pengfei Liu, Weizhe Yuan, Jinlan Fu, Zhengbao Jiang, Hiroaki Hayashi, and Graham Neubig. 2023. Pre-train, prompt, and predict: A systematic survey of prompting methods in natural language processing. *Comput. Surveys* 55, 9 (2023), 1–35.
- [189] Tianhui Liu, Jie Feng, Hetian Pang, Xin Zhang, Tianjian Ouyang, Zhiyuan Zhang, and Yong Li. 2025. CityLens: Benchmarking Large Language-Vision Models for Urban Socioeconomic Sensing. *arXiv preprint arXiv:2506.00530* (2025).
- [190] Xu Liu, Junfeng Hu, Yuan Li, Shizhe Diao, Yuxuan Liang, Bryan Hooi, and Roger Zimmermann. 2024. Unitime: A language-empowered unified model for cross-domain time series forecasting. In *Proceedings of the ACM on Web Conference 2024*. 4095–4106.
- [191] Xu Liu, Yuxuan Liang, Chao Huang, Yu Zheng, Bryan Hooi, and Roger Zimmermann. 2022. When do contrastive learning signals help spatio-temporal graph forecasting?. In *Proceedings of the 30th International Conference on Advances in Geographic Information Systems*. 1–12.
- [192] Xu Liu, Yutong Xia, Yuxuan Liang, Junfeng Hu, Yiwei Wang, Lei Bai, Chao Huang, Zhengguang Liu, Bryan Hooi, and Roger Zimmermann. 2023. Largest: A benchmark dataset for large-scale traffic forecasting. *Advances in Neural Information Processing Systems* 36 (2023), 75354–75371.
- [193] Xiao Liu, Fanjin Zhang, Zhenyu Hou, Li Mian, Zhaoyu Wang, Jing Zhang, and Jie Tang. 2021. Self-supervised learning: Generative or contrastive. *IEEE transactions on knowledge and data engineering* 35, 1 (2021), 857–876.
- [194] Yinhan Liu, Myle Ott, Naman Goyal, Jingfei Du, Mandar Joshi, Danqi Chen, Omer Levy, Mike Lewis, Luke Zettlemoyer, and Veselin Stoyanov. 2019. Roberta: A robustly optimized bert pretraining approach. *arXiv preprint arXiv:1907.11692* (2019).
- [195] Yong Liu, Guo Qin, Xiangdong Huang, Jianmin Wang, and Mingsheng Long. 2024. AutoTimes: Autoregressive Time Series Forecasters via Large Language Models. *arXiv preprint arXiv:2402.02370* (2024).
- [196] Yong Liu, Haoran Zhang, Chenyu Li, Xiangdong Huang, Jianmin Wang, and Mingsheng Long. 2024. Timer: Transformers for Time Series Analysis at Scale. *arXiv preprint arXiv:2402.02368* (2024).
- [197] Yu Liu, Xin Zhang, Jingtao Ding, Yanxin Xi, and Yong Li. 2023. Knowledge-infused contrastive learning for urban imagery-based socioeconomic prediction. In *Proceedings of the ACM Web Conference*. 4150–4160.
- [198] Ze Liu, Yutong Lin, Yue Cao, Han Hu, Yixuan Wei, Zheng Zhang, Stephen Lin, and Baining Guo. 2021. Swin transformer: Hierarchical vision transformer using shifted windows. In *Proceedings of the IEEE/CVF international conference on computer vision*. 10012–10022.
- [199] Zhicheng Liu, Fabio Miranda, Weiting Xiong, Junyan Yang, Qiao Wang, and Claudio Silva. 2020. Learning geo-contextual embeddings for commuting flow prediction. In *Proceedings of the AAAI conference on artificial intelligence*, Vol. 34. 808–816.
- [200] Zhiding Liu, Jiqian Yang, Mingyue Cheng, Yucong Luo, and Zhi Li. 2024. Generative pretrained hierarchical transformer for time series forecasting. In *Proceedings of the 30th ACM SIGKDD Conference on Knowledge Discovery and Data Mining*. 2003–2013.
- [201] Zhanyu Liu, Guanjie Zheng, and Yanwei Yu. 2023. Cross-city Few-Shot Traffic Forecasting via Traffic Pattern Bank. In *Proceedings of the 32nd ACM International Conference on Information and Knowledge Management*. 1451–1460.
- [202] Yang Long, Gui-Song Xia, Shengyang Li, Wen Yang, Michael Ying Yang, Xiao Xiang Zhu, Liangpei Zhang, and Deren Li. 2021. On creating benchmark dataset for aerial image interpretation: Reviews, guidances, and million-aid. *IEEE Journal of selected topics in applied earth observations and remote sensing* 14 (2021), 4205–4230.
- [203] Bin Lu, Xiaoying Gan, Weinan Zhang, Huaxiu Yao, Luoyi Fu, and Xinbing Wang. 2022. Spatio-Temporal Graph Few-Shot Learning with Cross-City Knowledge Transfer. In *Proceedings of the 28th ACM SIGKDD Conference on Knowledge Discovery and Data Mining*. 1162–1172.
- [204] Jiecheng Lu, Yan Sun, and Shihao Yang. 2024. In-context Time Series Predictor. *arXiv preprint arXiv:2405.14982* (2024).
- [205] Wang Lu, Xixu Hu, Jindong Wang, and Xing Xie. 2023. FedCLIP: Fast Generalization and Personalization for CLIP in Federated Learning. *arXiv preprint arXiv:2302.13485* (2023).
- [206] Weikai Lu, Ziqian Zeng, Jianwei Wang, Zhengdong Lu, Zelin Chen, Huiping Zhuang, and Cen Chen. 2024. Eraser: Jailbreaking defense in large language models via unlearning harmful knowledge. *arXiv preprint arXiv:2404.05880* (2024).
- [207] Hui Luo, Jingbo Zhou, Zhifeng Bao, Shuangli Li, J Shane Culpepper, Haochao Ying, Hao Liu, and Hui Xiong. 2020. Spatial object recommendation with hints: When spatial granularity matters. In *Proceedings of the 43rd International ACM SIGIR Conference on Research and Development in Information Retrieval*. 781–790.

- [208] Sheng Luo, Wei Chen, Wanxin Tian, Rui Liu, Luanxuan Hou, Xiubao Zhang, Haifeng Shen, Ruiqi Wu, Shuyi Geng, Yi Zhou, et al. 2024. Delving into Multi-modal Multi-task Foundation Models for Road Scene Understanding: From Learning Paradigm Perspectives. *IEEE Transactions on Intelligent Vehicles* (2024).
- [209] Chengqian Ma, Zhanxiang Hua, Alexandra Anderson-Frey, Vikram Iyer, Xin Liu, and Lianhui Qin. 2024. Weatherqa: Can multimodal language models reason about severe weather? *arXiv preprint arXiv:2406.11217* (2024).
- [210] Minbo Ma, Peng Xie, Fei Teng, Bin Wang, Shenggong Ji, Junbo Zhang, and Tianrui Li. 2023. HiSTGNN: Hierarchical spatio-temporal graph neural network for weather forecasting. *Information Sciences* 648 (2023), 119580.
- [211] Qianli Ma, Zhen Liu, Zhenjing Zheng, Ziyang Huang, Siying Zhu, Zhongzhong Yu, and James T Kwok. 2023. A Survey on Time-Series Pre-Trained Models. *arXiv preprint arXiv:2305.10716* (2023).
- [212] Zhipeng Ma, Zheyang Tu, Xinhai Chen, Yan Zhang, Deguo Xia, Guyue Zhou, Yilun Chen, Yu Zheng, and Jiangtao Gong. 2024. More Than Routing: Joint GPS and Route Modeling for Refine Trajectory Representation Learning. In *Proceedings of the ACM on Web Conference 2024*. 3064–3075.
- [213] Dean Magee and Kevin Johnson. 2023. Steamlining Urban planning with AI tools. *Planning News* 49, 5 (2023), 11–12.
- [214] Saket Maheshwary, Arpan Paul, and Saurabh Sohoney. 2024. Pretraining and Finetuning Language Models on Geospatial Networks for Accurate Address Matching. In *Proceedings of the 2024 Conference on Empirical Methods in Natural Language Processing: Industry Track*. 763–773.
- [215] Gengchen Mai, Chris Cundy, Kristy Choi, Yingjie Hu, Ni Lao, and Stefano Ermon. 2022. Towards a foundation model for geospatial artificial intelligence (vision paper). In *Proceedings of the 30th International Conference on Advances in Geographic Information Systems*. 1–4.
- [216] Gengchen Mai, Weiming Huang, Jin Sun, Suhang Song, Deepak Mishra, Ninghao Liu, Song Gao, Tianming Liu, Gao Cong, Yingjie Hu, et al. 2023. On the opportunities and challenges of foundation models for geospatial artificial intelligence. *arXiv preprint arXiv:2304.06798* (2023).
- [217] Gengchen Mai, Krzysztof Janowicz, Bo Yan, Rui Zhu, Ling Cai, and Ni Lao. 2020. Multi-Scale Representation Learning for Spatial Feature Distributions using Grid Cells. In *International Conference on Learning Representations*.
- [218] Gengchen Mai, Ni Lao, Yutong He, Jiaming Song, and Stefano Ermon. 2023. CSP: Self-Supervised Contrastive Spatial Pre-Training for Geospatial-Visual Representations. *arXiv preprint arXiv:2305.01118* (2023).
- [219] Xin Man, Chenghong Zhang, Changyu Li, and Jie Shao. 2023. W-MAE: Pre-trained weather model with masked autoencoder for multi-variable weather forecasting. *arXiv preprint arXiv:2304.08754* (2023).
- [220] Oscar Manas, Alexandre Lacoste, Xavier Giró-i Nieto, David Vazquez, and Pau Rodriguez. 2021. Seasonal contrast: Unsupervised pre-training from uncurated remote sensing data. In *Proceedings of the IEEE/CVF International Conference on Computer Vision*. 9414–9423.
- [221] Rohin Manvi, Samar Khanna, Gengchen Mai, Marshall Burke, David B Lobell, and Stefano Ermon. 2024. GeoLLM: Extracting Geospatial Knowledge from Large Language Models. In *The Twelfth International Conference on Learning Representations*.
- [222] Jiageng Mao, Yuxi Qian, Junjie Ye, Hang Zhao, and Yue Wang. 2023. Gpt-driver: Learning to drive with gpt. *arXiv preprint arXiv:2310.01415* (2023).
- [223] Zhenyu Mao, Ziyue Li, Dedong Li, Lei Bai, and Rui Zhao. 2022. Jointly contrastive representation learning on road network and trajectory. In *Proceedings of the 31st ACM International Conference on Information & Knowledge Management*. 1501–1510.
- [224] Lang Mei, Jiaxin Mao, Juan Hu, Naiqiang Tan, Hua Chai, and Ji-Rong Wen. 2023. Improving First-stage Retrieval of Point-of-interest Search by Pre-training Models. *ACM Transactions on Information Systems* 42, 3 (2023), 1–27.
- [225] Matias Mendieta, Boran Han, Xingjian Shi, Yi Zhu, and Chen Chen. 2023. Towards geospatial foundation models via continual pretraining. In *Proceedings of the IEEE/CVF International Conference on Computer Vision*. 16806–16816.
- [226] Sonia Meyer, Shreya Singh, Bertha Tam, Christopher Ton, and Angel Ren. 2024. A Comparison of LLM Finetuning Methods & Evaluation Metrics with Travel Chatbot Use Case. *arXiv preprint arXiv:2408.03562* (2024).
- [227] Tomas Mikolov, Kai Chen, Greg Corrado, and Jeffrey Dean. 2013. Efficient estimation of word representations in vector space. *arXiv preprint arXiv:1301.3781* (2013).
- [228] Harvey J Miller. 2004. Tobler’s first law and spatial analysis. *Annals of the association of American geographers* 94, 2 (2004), 284–289.
- [229] Peter Mooney, Wencong Cui, Boyuan Guan, and Levente Juhász. 2023. Towards Understanding the Geospatial Skills of ChatGPT: Taking a Geographic Information Systems (GIS) Exam. In *Proceedings of the 6th ACM SIGSPATIAL International Workshop on AI for Geographic Knowledge Discovery*. 85–94.
- [230] Michael Moor, Oishi Banerjee, Zahra Shakeri Hossein Abad, Harlan M Krumholz, Jure Leskovec, Eric J Topol, and Pranav Rajpurkar. 2023. Foundation models for generalist medical artificial intelligence. *Nature* 616, 7956 (2023), 259–265.
- [231] Sahal Shaji Mullappilly, Abdelrahman Shaker, Omkar Thawakar, Hisham Cholakkal, Rao Muhammad Anwer, Salman Khan, and Fahad Khan. 2023. Arabic mini-ClimateGPT: A climate change and sustainability tailored Arabic LLM. In

*Findings of the Association for Computational Linguistics: EMNLP 2023*. 14126–14136.

- [232] Jonathan Munro and Dima Damen. 2020. Multi-modal domain adaptation for fine-grained action recognition. In *Proceedings of the IEEE/CVF conference on computer vision and pattern recognition*. 122–132.
- [233] Michal Muszynski, Levente Klein, Ademir Ferreira Da Silva, Anjani Prasad Atluri, Carlos Gomes, Daniela Szwarcman, Gurkanwar Singh, Kewen Gu, Maciel Zortea, Naomi Simumba, et al. 2024. Fine-tuning of Geospatial Foundation Models for Aboveground Biomass Estimation. *arXiv preprint arXiv:2406.19888* (2024).
- [234] Tung Nguyen, Johannes Brandstetter, Ashish Kapoor, Jayesh K Gupta, and Aditya Grover. 2023. ClimaX: A foundation model for weather and climate. *arXiv preprint arXiv:2301.10343* (2023).
- [235] Hang Ni, Fan Liu, Xinyu Ma, Lixin Su, Shuaiqiang Wang, Dawei Yin, Hui Xiong, and Hao Liu. 2025. TP-RAG: Benchmarking Retrieval-Augmented Large Language Model Agents for Spatiotemporal-Aware Travel Planning. In *Proceedings of the 2025 Conference on Empirical Methods in Natural Language Processing*. 12403–12429.
- [236] Hang Ni, Weijia Zhang, and Hao Liu. 2026. UniExtreme: A Universal Foundation Model for Extreme Weather Forecasting. In *Proceedings of the 32nd ACM SIGKDD Conference on Knowledge Discovery and Data Mining*.
- [237] Yuqi Nie, Nam H Nguyen, Phanwadee Sinthong, and Jayant Kalagnanam. 2023. A time series is worth 64 words: Long-term forecasting with transformers. In *International Conference on Learning Representations*.
- [238] Yansong Ning and Hao Liu. 2024. UrbanKGent: A Unified Large Language Model Agent Framework for Urban Knowledge Graph Construction. *Advances in Neural Information Processing Systems* 37 (2024).
- [239] Saeed Nosratabadi, Amir Mosavi, Ramin Keivani, Sina Ardabili, and Farshid Aram. 2019. State of the art survey of deep learning and machine learning models for smart cities and urban sustainability. In *International conference on global research and education*. Springer, 228–238.
- [240] OpenAI et al. 2023. GPT-4 Technical Report. *arXiv:2303.08774* [cs.CL]
- [241] Boris N Oreshkin, Dmitri Carpov, Nicolas Chapados, and Yoshua Bengio. 2021. Meta-learning framework with applications to zero-shot time-series forecasting. In *Proceedings of the AAAI Conference on Artificial Intelligence*, Vol. 35. 9242–9250.
- [242] Zheyi Pan, Yuxuan Liang, Weifeng Wang, Yong Yu, Yu Zheng, and Junbo Zhang. 2019. Urban traffic prediction from spatio-temporal data using deep meta learning. In *Proceedings of the 25th ACM SIGKDD international conference on knowledge discovery & data mining*. 1720–1730.
- [243] Jaideep Pathak, Shashank Subramanian, Peter Harrington, Sanjeev Raja, Ashesh Chattopadhyay, Morteza Mardani, Thorsten Kurth, David Hall, Zongyi Li, Kamyar Azizzadenesheli, et al. 2022. Fourcastnet: A global data-driven high-resolution weather model using adaptive fourier neural operators. *arXiv preprint arXiv:2202.11214* (2022).
- [244] Tanawan Preamsri and Parisa Kordjamshidi. 2024. Neuro-symbolic Training for Reasoning over Spatial Language. *arXiv preprint arXiv:2406.13828* (2024).
- [245] Yujia Qin, Shihao Liang, Yining Ye, Kunlun Zhu, Lan Yan, Yaxi Lu, Yankai Lin, Xin Cong, Xiangru Tang, Bill Qian, et al. 2024. ToolLLM: Facilitating Large Language Models to Master 16000+ Real-world APIs. In *International Conference on Learning Representations*.
- [246] Changle Qu, Sunhao Dai, Xiaochi Wei, Hengyi Cai, Shuaiqiang Wang, Dawei Yin, Jun Xu, and Ji-Rong Wen. 2025. Tool learning with large language models: A survey. *Frontiers of Computer Science* 19, 8 (2025), 198343.
- [247] Pengrui Quan, Brian Wang, Kang Yang, Liying Han, and Mani Srivastava. 2025. Benchmarking Spatiotemporal Reasoning in LLMs and Reasoning Models: Capabilities and Challenges. In *Conference on Neural Information Processing Systems Datasets and Benchmarks Track*.
- [248] Evan Racah, Christopher Beckham, Tegan Maharaj, Samira Ebrahimi Kahou, Mr Prabhat, and Chris Pal. 2017. Extremeweather: A large-scale climate dataset for semi-supervised detection, localization, and understanding of extreme weather events. *Advances in neural information processing systems* 30 (2017).
- [249] Alec Radford, Jong Wook Kim, Chris Hallacy, Aditya Ramesh, Gabriel Goh, Sandhini Agarwal, Girish Sastry, Amanda Askell, Pamela Mishkin, Jack Clark, et al. 2021. Learning transferable visual models from natural language supervision. In *International conference on machine learning*. PMLR, 8748–8763.
- [250] Alec Radford, Karthik Narasimhan, Tim Salimans, Ilya Sutskever, et al. 2018. Improving language understanding by generative pre-training. (2018).
- [251] Alec Radford, Jeffrey Wu, Rewon Child, David Luan, Dario Amodei, Ilya Sutskever, et al. 2019. Language models are unsupervised multitask learners. *OpenAI blog* 1, 8 (2019), 9.
- [252] Mohamed Ragab, Emadeldeen Eldele, Zhenghua Chen, Min Wu, Chee-Keong Kwoh, and Xiaoli Li. 2022. Self-supervised autoregressive domain adaptation for time series data. *IEEE Transactions on Neural Networks and Learning Systems* (2022).
- [253] Nitin Ramrakhiani, Vasudeva Varma, Girish Palshikar, and Sachin Pawar. 2023. Zero-shot Probing of Pretrained Language Models for Geography Knowledge. In *Proceedings of the 4th Workshop on Evaluation and Comparison of NLP Systems*. 49–61.

- [254] Kashif Rasul, Arjun Ashok, Andrew Robert Williams, Arian Khorasani, George Adamopoulos, Rishika Bhagwatkar, Marin Biloš, Hena Ghonia, Nadhir Vincent Hassen, Anderson Schneider, et al. 2023. Lag-llama: Towards foundation models for time series forecasting. *arXiv preprint arXiv:2310.08278* (2023).
- [255] M Mazhar Rathore, Anand Paul, Won-Hwa Hong, HyunCheol Seo, Imtiaz Awan, and Sharjil Saeed. 2018. Exploiting IoT and big data analytics: Defining smart digital city using real-time urban data. *Sustainable cities and society* 40 (2018), 600–610.
- [256] Colorado J Reed, Ritwik Gupta, Shufan Li, Sarah Brockman, Christopher Funk, Brian Clipp, Kurt Keutzer, Salvatore Candido, Matt Uyttendaele, and Trevor Darrell. 2023. Scale-mae: A scale-aware masked autoencoder for multiscale geospatial representation learning. In *Proceedings of the IEEE/CVF International Conference on Computer Vision*. 4088–4099.
- [257] Yilong Ren, Yue Chen, Shuai Liu, Boyue Wang, Haiyang Yu, and Zhiyong Cui. 2024. TPLLM: A Traffic Prediction Framework Based on Pretrained Large Language Models. *arXiv preprint arXiv:2403.02221* (2024).
- [258] Jonathan Roberts, Timo Lüddecke, Sowmen Das, Kai Han, and Samuel Albanie. 2023. GPT4GEO: How a Language Model Sees the World’s Geography. *arXiv preprint arXiv:2306.00020* (2023).
- [259] Jonathan Roberts, Timo Lüddecke, Rehan Sheikh, Kai Han, and Samuel Albanie. 2023. Charting New Territories: Exploring the Geographic and Geospatial Capabilities of Multimodal LLMs. *arXiv preprint arXiv:2311.14656* (2023).
- [260] Raphael Schumann, Wanrong Zhu, Weixi Feng, Tsu-Jui Fu, Stefan Riezler, and William Yang Wang. 2023. Velma: Verbalization embodiment of llm agents for vision and language navigation in street view. *arXiv preprint arXiv:2307.06082* (2023).
- [261] Leo Schwinn, David Dobre, Stephan Günnemann, and Gauthier Gidel. 2023. Adversarial attacks and defenses in large language models: Old and new threats. In *Proceedings on. PMLR*, 103–117.
- [262] David Semedo and João Magalhães. 2020. Adaptive temporal triplet-loss for cross-modal embedding learning. In *Proceedings of the 28th ACM international conference on multimedia*. 1152–1161.
- [263] Hao Sha, Yao Mu, Yuxuan Jiang, Li Chen, Chenfeng Xu, Ping Luo, Shengbo Eben Li, Masayoshi Tomizuka, Wei Zhan, and Mingyu Ding. 2023. LanguageMPC: Large language models as decision makers for autonomous driving. *arXiv preprint arXiv:2310.03026* (2023).
- [264] Shital Shah, Debadeepta Dey, Chris Lovett, and Ashish Kapoor. 2017. Airsim: High-fidelity visual and physical simulation for autonomous vehicles. In *Field and service robotics: Results of the 11th international conference*. Springer, 621–635.
- [265] Yu Shang, Yuming Lin, Yu Zheng, Hangyu Fan, Jingtao Ding, Jie Feng, Jiansheng Chen, Li Tian, and Yong Li. 2024. UrbanWorld: An Urban World Model for 3D City Generation. *arXiv preprint arXiv:2407.11965* (2024).
- [266] Sharath M Shankaranarayana and Davor Runje. 2021. Attention augmented convolutional transformer for tabular time-series. In *International Conference on Data Mining Workshops*. IEEE, 537–541.
- [267] Jiawei Shao, Fangzhao Wu, and Jun Zhang. 2024. Selective knowledge sharing for privacy-preserving federated distillation without a good teacher. *Nature Communications* (2024), 349.
- [268] Run Shao, Cheng Yang, Qiuju Li, Linrui Xu, Xiang Yang, Xian Li, Mengyao Li, Qing Zhu, Yongjun Zhang, Yansheng Li, et al. 2025. AllSpark: A Multimodal Spatio-Temporal General Intelligence Model with Ten Modalities via Language as a Reference Framework. *IEEE Transactions on Geoscience and Remote Sensing* (2025).
- [269] Zezhi Shao, Zhao Zhang, Fei Wang, and Yongjun Xu. 2022. Pre-training enhanced spatial-temporal graph neural network for multivariate time series forecasting. In *Proceedings of the 28th ACM SIGKDD Conference on Knowledge Discovery and Data Mining*. 1567–1577.
- [270] Noam Shazeer, Azalia Mirhoseini, Krzysztof Maziarz, Andy Davis, Quoc Le, Geoffrey Hinton, and Jeff Dean. 2016. Outrageously Large Neural Networks: The Sparsely-Gated Mixture-of-Experts Layer. In *International Conference on Learning Representations*.
- [271] Shashi Shekhar, Michael R Evans, James M Kang, and Pradeep Mohan. 2011. Identifying patterns in spatial information: A survey of methods. *Wiley Interdisciplinary Reviews: Data Mining and Knowledge Discovery* 1, 3 (2011), 193–214.
- [272] Haizhou Shi, Zihao Xu, Hengyi Wang, Weiyi Qin, Wenyuan Wang, Yibin Wang, Zifeng Wang, Sayna Ebrahimi, and Hao Wang. 2024. Continual learning of large language models: A comprehensive survey. *arXiv preprint arXiv:2404.16789* (2024).
- [273] Jing Shi, Rui Zhang, Yunzhong Liu, and Yanchao Zhang. 2010. PrisenSense: privacy-preserving data aggregation in people-centric urban sensing systems. In *2010 Proceedings IEEE INFOCOM*. IEEE, 1–9.
- [274] Xiaoming Shi, Shiyu Wang, Yuqi Nie, Dianqi Li, Zhou Ye, Qingsong Wen, and Ming Jin. 2025. Time-MoE: Billion-Scale Time Series Foundation Models with Mixture of Experts. *International Conference on Learning Representations* (2025).
- [275] Yifeng Shi, Feng Lv, Xinliang Wang, Chunlong Xia, Shaojie Li, Shujie Yang, Teng Xi, and Gang Zhang. 2023. OpenTransMind: A New Baseline and Benchmark for 1st Foundation Model Challenge of Intelligent Transportation. In *Proceedings of the IEEE/CVF Conference on Computer Vision and Pattern Recognition*. 6327–6334.

- [276] Toru Shimizu, Takahiro Yabe, and Kota Tsubouchi. 2020. Enabling finer grained place embeddings using spatial hierarchy from human mobility trajectories. In *Proceedings of the 28th International Conference on Advances in Geographic Information Systems*. 187–190.
- [277] Chonghao Sima, Katrin Renz, Kashyap Chitta, Li Chen, Hanxue Zhang, Chengen Xie, Jens Beißwenger, Ping Luo, Andreas Geiger, and Hongyang Li. 2024. Drivelm: Driving with graph visual question answering. In *European conference on computer vision*. Springer, 256–274.
- [278] Charlie Snell, Jaehoon Lee, Kelvin Xu, and Aviral Kumar. 2024. Scaling llm test-time compute optimally can be more effective than scaling model parameters. *arXiv preprint arXiv:2408.03314* (2024).
- [279] Chao Song, Youfang Lin, Shengnan Guo, and Huaiyu Wan. 2020. Spatial-temporal synchronous graph convolutional networks: A new framework for spatial-temporal network data forecasting. In *Proceedings of the AAAI conference on artificial intelligence*, Vol. 34. 914–921.
- [280] Robyn Speer, Joshua Chin, and Catherine Havasi. 2017. Conceptnet 5.5: An open multilingual graph of general knowledge. In *Proceedings of the AAAI conference on artificial intelligence*, Vol. 31.
- [281] Rafi Ibn Sultan, Chengyin Li, Hui Zhu, Prashant Khanduri, Marco Brocanelli, and Dongxiao Zhu. 2023. GeoSAM: Fine-tuning SAM with Sparse and Dense Visual Prompting for Automated Segmentation of Mobility Infrastructure. *arXiv preprint arXiv:2311.11319* (2023).
- [282] Chenxi Sun, Yaliang Li, Hongyan Li, and Shenda Hong. 2023. TEST: Text prototype aligned embedding to activate LLM’s ability for time series. *arXiv preprint arXiv:2308.08241* (2023).
- [283] Chen Sun, Austin Myers, Carl Vondrick, Kevin Murphy, and Cordelia Schmid. 2019. Videobert: A joint model for video and language representation learning. In *Proceedings of the IEEE/CVF international conference on computer vision*. 7464–7473.
- [284] Ke Sun, Tiejun Qian, Chenliang Li, Xuan Ma, Qing Li, Ming Zhong, Yuanyuan Zhu, and Mengchi Liu. 2023. Pre-Training Across Different Cities for Next POI Recommendation. *ACM Transactions on the Web* 17, 4 (2023), 1–27.
- [285] Xiangguo Sun, Hong Cheng, Jia Li, Bo Liu, and Jihong Guan. 2023. All in One: Multi-Task Prompting for Graph Neural Networks. (2023).
- [286] Xian Sun, Peijin Wang, Wanxuan Lu, Zicong Zhu, Xiaonan Lu, Qibin He, Junxi Li, Xuee Rong, Zhujun Yang, Hao Chang, et al. 2022. RingMo: A remote sensing foundation model with masked image modeling. *IEEE Transactions on Geoscience and Remote Sensing* (2022).
- [287] Zhongkai Sun, Prathusha Sarma, William Sethares, and Yingyu Liang. 2020. Learning relationships between text, audio, and video via deep canonical correlation for multimodal language analysis. In *Proceedings of the AAAI conference on artificial intelligence*, Vol. 34. 8992–8999.
- [288] I Sutskever. 2014. Sequence to Sequence Learning with Neural Networks. *arXiv preprint arXiv:1409.3215* (2014).
- [289] Peizhi Tang, Chuang Yang, Tong Xing, Xiaohang Xu, Renhe Jiang, and Kaoru Sezaki. 2024. Instruction-Tuning Llama-3-8B Excels in City-Scale Mobility Prediction. *arXiv preprint arXiv:2410.23692* (2024).
- [290] Yihong Tang, Ao Qu, Andy HF Chow, William HK Lam, SC Wong, and Wei Ma. 2022. Domain adversarial spatial-temporal network: a transferable framework for short-term traffic forecasting across cities. In *Proceedings of the 31st ACM International Conference on Information & Knowledge Management*. 1905–1915.
- [291] Nicolas Tempelmeier, Simon Gottschalk, and Elena Demidova. 2021. GeoVectors: a linked open corpus of OpenStreetMap Embeddings on world scale. In *Proceedings of the 30th ACM International Conference on Information & Knowledge Management*. 4604–4612.
- [292] Yanling Tian, Di Chen, Yunan Liu, Jian Yang, and Shanshan Zhang. 2023. Divide and Conquer: Hybrid Pre-training for Person Search. *arXiv preprint arXiv:2312.07970* (2023).
- [293] Sana Tonekaboni, Danny Eytan, and Anna Goldenberg. 2021. Unsupervised representation learning for time series with temporal neighborhood coding. In *International Conference on Learning Representations*.
- [294] SM Tomtoy, SM Zaman, Vinija Jain, Anku Rani, Vipula Rawte, Aman Chadha, and Amitava Das. 2024. A comprehensive survey of hallucination mitigation techniques in large language models. *arXiv preprint arXiv:2401.01313* (2024).
- [295] Hugo Touvron, Thibaut Lavril, Gautier Izacard, Xavier Martinet, Marie-Anne Lachaux, Timothée Lacroix, Baptiste Rozière, Naman Goyal, Eric Hambro, Faisal Azhar, et al. 2023. Llama: Open and efficient foundation language models. *arXiv preprint arXiv:2302.13971* (2023).
- [296] Hugo Touvron, Louis Martin, Kevin Stone, Peter Albert, Amjad Almahairi, Yasmine Babaei, Nikolay Bashlykov, Soumya Batra, Prajjwal Bhargava, Shrusti Bhosale, et al. 2023. Llama 2: Open foundation and fine-tuned chat models. *arXiv preprint arXiv:2307.09288* (2023).
- [297] George Trigeorgis, Mihalis A Nicolaou, Björn W Schuller, and Stefanos Zafeiriou. 2017. Deep canonical time warping for simultaneous alignment and representation learning of sequences. *IEEE transactions on pattern analysis and machine intelligence* (2017), 1128–1138.

- [298] Luong Trung, Xinbo Zhang, Zhanming Jie, Peng Sun, Xiaoran Jin, and Hang Li. 2024. Refr: Reasoning with reinforced fine-tuning. In *Proceedings of the Association for Computational Linguistics*. 7601–7614.
- [299] Yao-Hung Hubert Tsai, Shaojie Bai, Paul Pu Liang, J Zico Kolter, Louis-Philippe Morency, and Ruslan Salakhutdinov. 2019. Multimodal transformer for unaligned multimodal language sequences. In *Proceedings of the conference. Association for computational linguistics. Meeting*, Vol. 2019. NIH Public Access, 6558.
- [300] Yao-Hung Hubert Tsai, Paul Pu Liang, Amir Zadeh, Louis-Philippe Morency, and Ruslan Salakhutdinov. 2019. Learning Factorized Multimodal Representations. In *International Conference on Representation Learning*.
- [301] Xuezhen Tu, Kun Zhu, Nguyen Cong Luong, Dusit Niyato, Yang Zhang, and Juan Li. 2022. Incentive mechanisms for federated learning: From economic and game theoretic perspective. *IEEE transactions on cognitive communications and networking* (2022), 1566–1593.
- [302] Zaib Ullah, Fadi Al-Turjman, Leonardo Mostarda, and Roberto Gagliardi. 2020. Applications of artificial intelligence and machine learning in smart cities. *Computer Communications* 154 (2020), 313–323.
- [303] Saeid Ashraf Vaghefi, Dominik Stambach, Veruska Muccione, Julia Bingler, Jingwei Ni, Mathias Kraus, Simon Allen, Chiara Colesanti-Senni, Tobias Wekhof, Tobias Schimanski, et al. 2023. Chatclimate: Grounding conversational AI in climate science. *Communications Earth & Environment* 4, 1 (2023), 480.
- [304] Michael Villarreal, Bibek Poudel, and Weizi Li. 2023. Can ChatGPT Enable ITS? The Case of Mixed Traffic Control via Reinforcement Learning. *arXiv preprint arXiv:2306.08094* (2023).
- [305] Vicente Vivanco Cepeda, Gaurav Kumar Nayak, and Mubarak Shah. 2023. Geoclip: Clip-inspired alignment between locations and images for effective worldwide geo-localization. *Advances in Neural Information Processing Systems* 36 (2023).
- [306] Paul Voigt and Axel Von dem Bussche. 2017. The eu general data protection regulation (gdpr). *A Practical Guide, 1st Ed., Cham: Springer International Publishing* 10, 3152676 (2017), 10–5555.
- [307] Huaiyu Wan, Yan Lin, Shengnan Guo, and Youfang Lin. 2021. Pre-training time-aware location embeddings from spatial-temporal trajectories. *IEEE Transactions on Knowledge and Data Engineering* 34, 11 (2021), 5510–5523.
- [308] Zhongwei Wan, Xin Wang, Che Liu, Samiul Alam, Yu Zheng, Jiachen Liu, Zhongnan Qu, Shen Yan, Yi Zhu, Quanlu Zhang, et al. 2024. Efficient Large Language Models: A Survey. *Transactions on Machine Learning Research* (2024).
- [309] Beibei Wang, Youfang Lin, Shengnan Guo, and Huaiyu Wan. 2021. GSNet: Learning spatial-temporal correlations from geographical and semantic aspects for traffic accident risk forecasting. In *Proceedings of the AAAI conference on artificial intelligence*, Vol. 35. 4402–4409.
- [310] Bin Wang, Jie Lu, Zheng Yan, Huaishao Luo, Tianrui Li, Yu Zheng, and Guangquan Zhang. 2019. Deep uncertainty quantification: A machine learning approach for weather forecasting. In *Proceedings of the 25th ACM SIGKDD international conference on knowledge discovery & data mining*. 2087–2095.
- [311] Chenguang Wang, Davis Engler, Xuechun Li, James Hou, David J Wald, Kishor Jaiswal, and Susu Xu. 2024. Near-real-time earthquake-induced fatality estimation using crowdsourced data and large-language models. *International Journal of Disaster Risk Reduction* 111 (2024), 104680.
- [312] Chengyi Wang, Yu Wu, Shujie Liu, Ming Zhou, and Zhenglu Yang. 2020. Curriculum pre-training for end-to-end speech translation. *arXiv preprint arXiv:2004.10093* (2020).
- [313] Dongjie Wang, Chang-Tien Lu, and Yanjie Fu. 2023. Towards automated urban planning: When generative and chatgpt-like ai meets urban planning. *arXiv preprint arXiv:2304.03892* (2023).
- [314] Ding Wang, Xuhong Wang, Liang Chen, Shengyue Yao, Ming Jing, Honghai Li, Shiqiang Bao, Li Li, Fei-Yue Wang, and Yilun Lin. 2023. TransWorldNG: Traffic simulation via foundation model. In *International Conference on Intelligent Transportation Systems*. IEEE, 6007–6012.
- [315] Di Wang, Jing Zhang, Bo Du, Minqiang Xu, Lin Liu, Dacheng Tao, and Liangpei Zhang. 2023. SAMRS: Scaling-up Remote Sensing Segmentation Dataset with Segment Anything Model. In *Thirty-seventh Conference on Neural Information Processing Systems Datasets and Benchmarks Track*.
- [316] Di Wang, Qiming Zhang, Yufei Xu, Jing Zhang, Bo Du, Dacheng Tao, and Liangpei Zhang. 2022. Advancing plain vision transformer toward remote sensing foundation model. *IEEE Transactions on Geoscience and Remote Sensing* 61 (2022), 1–15.
- [317] Fei-Yue Wang, Yilun Lin, Petros A Ioannou, Ljubo Vlacic, Xiaoming Liu, Azim Eskandarian, Yisheng Lv, Xiaoxiang Na, David Cebon, Jiaqi Ma, et al. 2023. Transportation 5.0: The DAO to safe, secure, and sustainable intelligent transportation systems. *IEEE Transactions on Intelligent Transportation Systems* (2023).
- [318] Guan Wang, Charlie Xiaoqian Dang, and Ziye Zhou. 2019. Measure contribution of participants in federated learning. In *IEEE International Conference on Big Data*. 2597–2604.
- [319] Hao Wang, Jindong Han, Wei Fan, and Hao Liu. 2024. Empowering Pre-Trained Language Models for Spatio-Temporal Forecasting via Decoupling Enhanced Discrete Reprogramming. *arXiv preprint arXiv:2408.14505* (2024).
- [320] Junxiang Wang, Guangji Bai, Wei Cheng, Zhengzhang Chen, Liang Zhao, and Haifeng Chen. 2023. Prompt-based Domain Discrimination for Multi-source Time Series Domain Adaptation. *arXiv preprint arXiv:2312.12276* (2023).

- [321] Leye Wang, Xu Geng, Xiaojuan Ma, Feng Liu, and Qiang Yang. 2018. Cross-city transfer learning for deep spatio-temporal prediction. *arXiv preprint arXiv:1802.00386* (2018).
- [322] Lei Wang, Chen Ma, Xueyang Feng, Zeyu Zhang, Hao Yang, Jingsen Zhang, Zhiyuan Chen, Jiakai Tang, Xu Chen, Yankai Lin, et al. 2024. A survey on large language model based autonomous agents. *Frontiers of Computer Science* 18, 6 (2024), 186345.
- [323] Liyuan Wang, Xingxing Zhang, Hang Su, and Jun Zhu. 2024. A comprehensive survey of continual learning: theory, method and application. *IEEE Transactions on Pattern Analysis and Machine Intelligence* (2024).
- [324] Peng Wang, Xiang Wei, Fangxu Hu, and Wenjuan Han. 2024. TransGPT: Multi-modal Generative Pre-trained Transformer for Transportation. *arXiv preprint arXiv:2402.07233* (2024).
- [325] Shuo Wang, Yanran Li, Jiang Zhang, Qingye Meng, Lingwei Meng, and Fei Gao. 2020. Pm2. 5-gnn: A domain knowledge enhanced graph neural network for pm2. 5 forecasting. In *Proceedings of the 28th international conference on advances in geographic information systems*. 163–166.
- [326] Wenhai Wang, Zhe Chen, Xiaokang Chen, Jiannan Wu, Xizhou Zhu, Gang Zeng, Ping Luo, Tong Lu, Jie Zhou, Yu Qiao, et al. 2024. Visionllm: Large language model is also an open-ended decoder for vision-centric tasks. *Advances in Neural Information Processing Systems* 36 (2024).
- [327] Xinglei Wang, Meng Fang, Zichao Zeng, and Tao Cheng. 2023. Where would i go next? large language models as human mobility predictors. *arXiv preprint arXiv:2308.15197* (2023).
- [328] Xiang Wang, Xiangnan He, Yixin Cao, Meng Liu, and Tat-Seng Chua. 2019. Kgat: Knowledge graph attention network for recommendation. In *Proceedings of the 25th ACM SIGKDD international conference on knowledge discovery & data mining*. 950–958.
- [329] Xi Wang, Xianyao Ling, Tom Zhang, Xuecao Li, Shaolan Wang, Zhixing Li, Liang Zhang, and Peng Gong. 2023. Optimizing and Fine-tuning Large Language Model for Urban Renewal. *arXiv preprint arXiv:2311.15490* (2023).
- [330] Xuhong Wang, Ding Wang, Liang Chen, Fei-Yue Wang, and Yilun Lin. 2023. Building transportation foundation model via generative graph transformer. In *International Conference on Intelligent Transportation Systems*. IEEE, 6042–6047.
- [331] Yi Wang, Conrad M Albrecht, Nassim Ait Ali Braham, Lichao Mou, and Xiao Xiang Zhu. 2022. Self-supervised learning in remote sensing: A review. *arXiv preprint arXiv:2206.13188* (2022).
- [332] Yufei Wang, Wanjun Zhong, Liangyou Li, Fei Mi, Xingshan Zeng, Wenyong Huang, Lifeng Shang, Xin Jiang, and Qun Liu. 2023. Aligning large language models with human: A survey. *arXiv preprint arXiv:2307.12966* (2023).
- [333] Zhecheng Wang, Haoyuan Li, and Ram Rajagopal. 2020. Urban2vec: Incorporating street view imagery and pois for multi-modal urban neighborhood embedding. In *Proceedings of the AAAI Conference on Artificial Intelligence*, Vol. 34. 1013–1020.
- [334] Zhiqiang Wang, Dejia Xu, Rana Muhammad Shahroz Khan, Yanbin Lin, Zhiwen Fan, and Xingquan Zhu. 2024. Llmgeo: Benchmarking large language models on image geolocation in-the-wild. *arXiv preprint arXiv:2405.20363* (2024).
- [335] Hua Wei, Nan Xu, Huichu Zhang, Guanjie Zheng, Xinshi Zang, Chacha Chen, Weinan Zhang, Yanmin Zhu, Kai Xu, and Zhenhui Li. 2019. Colight: Learning network-level cooperation for traffic signal control. In *Proceedings of the 28th ACM international conference on information and knowledge management*. 1913–1922.
- [336] Jason Wei, Xuezhi Wang, Dale Schuurmans, Maarten Bosma, Fei Xia, Ed Chi, Quoc V Le, Denny Zhou, et al. 2022. Chain-of-thought prompting elicits reasoning in large language models. *Advances in neural information processing systems* 35 (2022), 24824–24837.
- [337] Tonglong Wei, Yan Lin, Youfang Lin, Shengnan Guo, Jilin Hu, Haitao Yuan, Gao Cong, and Huaiyu Wan. 2025. PLMTrajRec: A Scalable and Generalizable Trajectory Recovery Method with Pre-trained Language Models. *Advances in Neural Information Processing Systems* (2025).
- [338] Tonglong Wei, Yan Lin, Zeyu Zhou, Haomin Wen, Jilin Hu, Shengnan Guo, Youfang Lin, Gao Cong, and Huaiyu Wan. 2025. TransferTraj: A Vehicle Trajectory Learning Model for Region and Task Transferability. *Advances in Neural Information Processing Systems* (2025).
- [339] Xumeng Wen, Han Zhang, Shun Zheng, Wei Xu, and Jiang Bian. 2024. From supervised to generative: A novel paradigm for tabular deep learning with large language models. In *Proceedings of the 30th ACM SIGKDD Conference on Knowledge Discovery and Data Mining*. 3323–3333.
- [340] Robert L Wilby and Christian W Dawson. 2013. The Statistical Downscaling Model: insights from one decade of application. *International Journal of Climatology* 33, 7 (2013).
- [341] Gerald Woo, Chenghao Liu, Akshat Kumar, Caiming Xiong, Silvio Savarese, and Doyen Sahoo. 2024. Unified Training of Universal Time Series Forecasting Transformers. In *Forty-first International Conference on Machine Learning*.
- [342] Gerald Woo, Chenghao Liu, Doyen Sahoo, Akshat Kumar, and Steven Hoi. 2022. CoST: Contrastive Learning of Disentangled Seasonal-Trend Representations for Time Series Forecasting. In *International Conference on Learning Representations*.
- [343] Lixia Wu, Jianlin Liu, Junhong Lou, Minhui Deng, Jianbin Zheng, Haomin Wen, Chao Song, and Shu He. 2024. G2PTL: A Geography-Graph Pre-trained Model. In *Proceedings of the 33rd ACM International Conference on Information and*

*Knowledge Management*. 4991–4999.

- [344] Shengqiong Wu, Hao Fei, Leigang Qu, Wei Ji, and Tat-Seng Chua. 2023. Next-gpt: Any-to-any multimodal llm. *arXiv preprint arXiv:2309.05519* (2023).
- [345] Yanxin Xi, Tong Li, Huandong Wang, Yong Li, Sasu Tarkoma, and Pan Hui. 2022. Beyond the first law of geography: Learning representations of satellite imagery by leveraging point-of-interests. In *Proceedings of the ACM Web Conference*. 3308–3316.
- [346] Congxi Xiao, Jingbo Zhou, Yixiong Xiao, Jizhou Huang, and Hui Xiong. 2024. ReFound: Crafting a Foundation Model for Urban Region Understanding upon Language and Visual Foundations. In *Proceedings of the 30th ACM SIGKDD Conference on Knowledge Discovery and Data Mining*. 3527–3538.
- [347] Junlin Xie, Zhihong Chen, Ruifei Zhang, Xiang Wan, and Guanbin Li. 2024. Large multimodal agents: A survey. *arXiv preprint arXiv:2402.15116* (2024).
- [348] Jian Xie, Yidan Liang, Jingping Liu, Yanghua Xiao, Baohua Wu, and Shenghua Ni. 2023. QUERT: Continual Pre-training of Language Model for Query Understanding in Travel Domain Search. *arXiv preprint arXiv:2306.06707* (2023).
- [349] Jian Xie, Kai Zhang, Jiangjie Chen, Tinghui Zhu, Renze Lou, Yuandong Tian, Yanghua Xiao, and Yu Su. 2024. TravelPlanner: a benchmark for real-world planning with language agents. In *Proceedings of the International Conference on Machine Learning*. 54590–54613.
- [350] Yiqun Xie, Zhaonan Wang, Gengchen Mai, Yanhua Li, Xiaowei Jia, Song Gao, and Shaowen Wang. 2023. Geo-Foundation Models: Reality, Gaps and Opportunities. In *Proceedings of the 31st ACM International Conference on Advances in Geographic Information Systems*. 1–4.
- [351] Haoran Xin, Xinjiang Lu, Tong Xu, Hao Liu, Jingjing Gu, Dejing Dou, and Hui Xiong. 2021. Out-of-town recommendation with travel intention modeling. In *Proceedings of the AAAI Conference on Artificial Intelligence*, Vol. 35. 4529–4536.
- [352] Fengli Xu, Jun Zhang, Chen Gao, Jie Feng, and Yong Li. 2023. Urban Generative Intelligence (UGI): A Foundational Platform for Agents in Embodied City Environment. *arXiv preprint arXiv:2312.11813* (2023).
- [353] Huatao Xu, Liying Han, Qirui Yang, Mo Li, and Mani Srivastava. 2024. Penetrative ai: Making llms comprehend the physical world. In *Proceedings of the 25th International Workshop on Mobile Computing Systems and Applications*. 1–7.
- [354] Ronghui Xu, Hanyin Cheng, Chenjuan Guo, Hongfan Gao, Jilin Hu, Sean Bin Yang, and Bin Yang. 2024. MM-Path: Multi-modal, Multi-granularity Path Representation Learning–Extended Version. *arXiv preprint arXiv:2411.18428* (2024).
- [355] Zhao Xu, Fan Liu, and Hao Liu. 2024. Bag of Tricks: Benchmarking of Jailbreak Attacks on LLMs. In *Advances in Neural Information Processing Systems*.
- [356] Hao Xue and Flora D Salim. 2023. Promptcast: A new prompt-based learning paradigm for time series forecasting. *IEEE Transactions on Knowledge and Data Engineering* (2023).
- [357] Hao Xue, Bhanu Prakash Voutharaja, and Flora D Salim. 2022. Leveraging language foundation models for human mobility forecasting. In *Proceedings of the 30th International Conference on Advances in Geographic Information Systems*. 1–9.
- [358] Yibo Yan, Haomin Wen, Siru Zhong, Wei Chen, Haodong Chen, Qingsong Wen, Roger Zimmermann, and Yuxuan Liang. 2024. Urbanclip: Learning text-enhanced urban region profiling with contrastive language-image pretraining from the web. In *Proceedings of the ACM on Web Conference 2024*. 4006–4017.
- [359] Yuwei Yan, Qingbin Zeng, Zhiheng Zheng, Jingzhe Yuan, Jie Feng, Jun Zhang, Fengli Xu, and Yong Li. 2024. OpenCity: A Scalable Platform to Simulate Urban Activities with Massive LLM Agents. *arXiv preprint arXiv:2410.21286* (2024).
- [360] Zhiyuan Yan, Junxi Li, Xuexue Li, Ruixue Zhou, Wenkai Zhang, Yingchao Feng, Wenhui Diao, Kun Fu, and Xian Sun. 2023. RingMo-SAM: A Foundation Model for Segment Anything in Multimodal Remote-Sensing Images. *IEEE Transactions on Geoscience and Remote Sensing* 61 (2023), 1–16.
- [361] Chao-Han Huck Yang, Yun-Yun Tsai, and Pin-Yu Chen. 2021. Voice2series: Reprogramming acoustic models for time series classification. In *International conference on machine learning*. PMLR, 11808–11819.
- [362] Dingqi Yang, Daqing Zhang, Vincent W Zheng, and Zhiyong Yu. 2014. Modeling user activity preference by leveraging user spatial temporal characteristics in LBSNs. *IEEE Transactions on Systems, Man, and Cybernetics: Systems* 45, 1 (2014), 129–142.
- [363] Jianing Yang, Yongxin Wang, Ruitao Yi, Yuying Zhu, Azaan Rehman, Amir Zadeh, Soujanya Poria, and Louis-Philippe Morency. 2021. Mtag: Modal-temporal attention graph for unaligned human multimodal language sequences. In *Proceedings of the conference of the association for computational linguistics: human language technologies*. 1009–1021.
- [364] Qiang Yang, Yang Liu, Tianjian Chen, and Yongxin Tong. 2019. Federated machine learning: Concept and applications. *ACM Transactions on Intelligent Systems and Technology (TIST)* 10, 2 (2019), 1–19.
- [365] Sean Bin Yang, Chenjuan Guo, Jilin Hu, Jian Tang, and Bin Yang. 2021. Unsupervised path representation learning with curriculum negative sampling. *arXiv preprint arXiv:2106.09373* (2021).

- [366] Sean Bin Yang, Jilin Hu, Chenjuan Guo, Bin Yang, and Christian S Jensen. 2023. Lightpath: Lightweight and scalable path representation learning. In *Proceedings of the 29th ACM SIGKDD Conference on Knowledge Discovery and Data Mining*. 2999–3010.
- [367] Zhilin Yang, Zihang Dai, Yiming Yang, Jaime Carbonell, Russ R Salakhutdinov, and Quoc V Le. 2019. Xlnet: Generalized autoregressive pretraining for language understanding. *Advances in neural information processing systems* 32 (2019).
- [368] Di Yao, Chao Zhang, Zhihua Zhu, Jianhui Huang, and Jingping Bi. 2017. Trajectory clustering via deep representation learning. In *2017 international joint conference on neural networks (IJCNN)*. IEEE, 3880–3887.
- [369] Fanglong Yao, Wanxuan Lu, Heming Yang, Liangyu Xu, Chenglong Liu, Leiyi Hu, Hongfeng Yu, Nayu Liu, Chubo Deng, Deke Tang, et al. 2023. RingMo-sense: Remote sensing foundation model for spatiotemporal prediction via spatiotemporal evolution disentangling. *IEEE Transactions on Geoscience and Remote Sensing* (2023).
- [370] Huaxiu Yao, Yiding Liu, Ying Wei, Xianfeng Tang, and Zhenhui Li. 2019. Learning from multiple cities: A meta-learning approach for spatial-temporal prediction. In *The world wide web conference*. 2181–2191.
- [371] Shunyu Yao, Dian Yu, Jeffrey Zhao, Izhak Shafran, Tom Griffiths, Yuan Cao, and Karthik Narasimhan. 2023. Tree of thoughts: Deliberate problem solving with large language models. *Advances in Neural Information Processing Systems* 36 (2023).
- [372] Yifan Yao, Jinhao Duan, Kaidi Xu, Yuanfang Cai, Zhibo Sun, and Yue Zhang. 2024. A survey on large language model (llm) security and privacy: The good, the bad, and the ugly. *High-Confidence Computing* (2024), 100211.
- [373] Zhenpeng Yao, Yanwei Lum, Andrew Johnston, Luis Martin Mejia-Mendoza, Xin Zhou, Yonggang Wen, Alán Aspuru-Guzik, Edward H Sargent, and Zhi Wei Seh. 2023. Machine learning for a sustainable energy future. *Nature Reviews Materials* 8, 3 (2023), 202–215.
- [374] Qinghao Ye, Haiyang Xu, Guohai Xu, Jiabo Ye, Ming Yan, Yiyang Zhou, Junyang Wang, Anwen Hu, Pengcheng Shi, Yaya Shi, et al. 2023. mplug-owl: Modularization empowers large language models with multimodality. *arXiv preprint arXiv:2304.14178* (2023).
- [375] Zhongchao Yi, Zhengyang Zhou, Qihe Huang, Yanjiang Chen, Liheng Yu, Xu Wang, and Yang Wang. 2024. Get Rid of Task Isolation: A Continuous Multi-task Spatio-Temporal Learning Framework. In *Advances in Neural Information Processing Systems*.
- [376] Shukang Yin, Chaoyou Fu, Sirui Zhao, Ke Li, Xing Sun, Tong Xu, and Enhong Chen. 2023. A survey on multimodal large language models. *arXiv preprint arXiv:2306.13549* (2023).
- [377] Bing Yu, Haoteng Yin, and Zhanxing Zhu. 2018. Spatio-Temporal Graph Convolutional Networks: A Deep Learning Framework for Traffic Forecasting. In *Proceedings of the Twenty-Seventh International Joint Conference on Artificial Intelligence*. International Joint Conferences on Artificial Intelligence Organization, 3634–3640.
- [378] Xie Yu, Jingyuan Wang, Yifan Yang, Qian Huang, and Ke Qu. 2025. Bigcity: A universal spatiotemporal model for unified trajectory and traffic state data analysis. In *IEEE 41st International Conference on Data Engineering*. IEEE, 4455–4469.
- [379] Binhang Yuan, Yongjun He, Jared Davis, Tianyi Zhang, Tri Dao, Beidi Chen, Percy S Liang, Christopher Re, and Ce Zhang. 2022. Decentralized training of foundation models in heterogeneous environments. *Advances in Neural Information Processing Systems* 35 (2022), 25464–25477.
- [380] Chenhan Yuan, Qianqian Xie, Jimin Huang, and Sophia Ananiadou. 2024. Back to the future: Towards explainable temporal reasoning with large language models. In *Proceedings of the ACM on Web Conference 2024*. 1963–1974.
- [381] Jiahong Yuan, Mark Liberman, et al. 2008. Speaker identification on the SCOTUS corpus. *Journal of the Acoustical Society of America* (2008), 3878.
- [382] Jing Yuan, Yu Zheng, Chengyang Zhang, Wenlei Xie, Xing Xie, Guangzhong Sun, and Yan Huang. 2010. T-drive: driving directions based on taxi trajectories. In *Proceedings of the 18th SIGSPATIAL International conference on advances in geographic information systems*. 99–108.
- [383] Yuan Yuan, Jingtao Ding, Jie Feng, Depeng Jin, and Yong Li. 2024. Unist: a prompt-empowered universal model for urban spatio-temporal prediction. In *Proceedings of the 30th ACM SIGKDD Conference on Knowledge Discovery and Data Mining*. 4095–4106.
- [384] Zirui Yuan, Siqi Lai, and Hao Liu. 2026. Collmlight: Cooperative large language model agents for network-wide traffic signal control. In *International Conference on Learning Representations*.
- [385] Zhihan Yue, Yujing Wang, Juanyong Duan, Tianmeng Yang, Congrui Huang, Yunhai Tong, and Bixiong Xu. 2022. Ts2vec: Towards universal representation of time series. In *Proceedings of the AAAI Conference on Artificial Intelligence*, Vol. 36. 8980–8987.
- [386] Eric Zelikman, Georges Harik, Yijia Shao, Varuna Jayasiri, Nick Haber, and Noah D Goodman. 2024. Quiet-star: Language models can teach themselves to think before speaking. *arXiv preprint arXiv:2403.09629* (2024).
- [387] Eric Zelikman, Yuhuai Wu, Jesse Mu, and Noah Goodman. 2022. Star: Bootstrapping reasoning with reasoning. *Advances in Neural Information Processing Systems* 35 (2022), 15476–15488.

- [388] George Zerveas, Srideepika Jayaraman, Dhaval Patel, Anuradha Bhamidipaty, and Carsten Eickhoff. 2021. A transformer-based framework for multivariate time series representation learning. In *Proceedings of the 27th ACM SIGKDD conference on knowledge discovery & data mining*. 2114–2124.
- [389] Daochen Zha, Zaid Pervaiz Bhat, Kwei-Herng Lai, Fan Yang, Zhiming Jiang, Shaochen Zhong, and Xia Hu. 2023. Data-centric artificial intelligence: A survey. *arXiv preprint arXiv:2303.10158* (2023).
- [390] Xianyuan Zhan, Haoran Xu, Yue Zhang, Xiangyu Zhu, Honglei Yin, and Yu Zheng. 2022. Deeperthermal: Combustion optimization for thermal power generating units using offline reinforcement learning. In *Proceedings of the AAAI Conference on Artificial Intelligence*, Vol. 36. 4680–4688.
- [391] Jinlei Zhang, Feng Chen, Zhiyong Cui, Yanan Guo, and Yadi Zhu. 2020. Deep learning architecture for short-term passenger flow forecasting in urban rail transit. *IEEE Transactions on Intelligent Transportation Systems* 22, 11 (2020), 7004–7014.
- [392] Junbo Zhang, Yu Zheng, and Dekang Qi. 2017. Deep spatio-temporal residual networks for citywide crowd flows prediction. In *Proceedings of the AAAI conference on artificial intelligence*, Vol. 31.
- [393] Liang Zhang and Cheng Long. 2023. Road network representation learning: A dual graph-based approach. *ACM Transactions on Knowledge Discovery from Data* 17, 9 (2023), 1–25.
- [394] Shengyu Zhang, Linfeng Dong, Xiaoya Li, Sen Zhang, Xiaofei Sun, Shuhe Wang, Jiwei Li, Runyi Hu, Tianwei Zhang, Fei Wu, et al. 2023. Instruction tuning for large language models: A survey. *arXiv preprint arXiv:2308.10792* (2023).
- [395] Siyao Zhang, Daocheng Fu, Wenzhe Liang, Zhao Zhang, Bin Yu, Pinlong Cai, and Baozhen Yao. 2024. Trafficgpt: Viewing, processing and interacting with traffic foundation models. *Transport Policy* 150 (2024), 95–105.
- [396] Weijia Zhang, Jindong Han, Hao Liu, Wei Fan, Hao Wang, and Hui Xiong. 2024. Meta-Transfer Learning Empowered Temporal Graph Networks for Cross-City Real Estate Appraisal. *arXiv preprint arXiv:2410.08947* (2024).
- [397] Weijia Zhang, Jindong Han, Zhao Xu, Hang Ni, Hao Liu, and Hui Xiong. 2024. Urban foundation models: A survey. In *Proceedings of the 30th ACM SIGKDD Conference on Knowledge Discovery and Data Mining*. 6633–6643.
- [398] Weijia Zhang, Hao Liu, Jindong Han, Yong Ge, and Hui Xiong. 2022. Multi-agent graph convolutional reinforcement learning for dynamic electric vehicle charging pricing. In *Proceedings of the 28th ACM SIGKDD conference on knowledge discovery and data mining*. 2471–2481.
- [399] Weijia Zhang, Hao Liu, Yanchi Liu, Jingbo Zhou, and Hui Xiong. 2020. Semi-supervised hierarchical recurrent graph neural network for city-wide parking availability prediction. In *Proceedings of the AAAI Conference on Artificial Intelligence*, Vol. 34. 1186–1193.
- [400] Weijia Zhang, Hao Liu, Fan Wang, Tong Xu, Haoran Xin, Dejing Dou, and Hui Xiong. 2021. Intelligent electric vehicle charging recommendation based on multi-agent reinforcement learning. In *Proceedings of the Web Conference 2021*. 1856–1867.
- [401] Wentao Zhang, Jingyuan Wang, Yifan Yang, et al. 2024. VecCity: A Taxonomy-guided Library for Map Entity Representation Learning. *arXiv preprint arXiv:2411.00874* (2024).
- [402] Weijia Zhang, Le Zhang, Jindong Han, Hao Liu, Yanjie Fu, Jingbo Zhou, Yu Mei, and Hui Xiong. 2024. Irregular Traffic Time Series Forecasting Based on Asynchronous Spatio-Temporal Graph Convolutional Networks. In *Proceedings of the 30th ACM SIGKDD Conference on Knowledge Discovery and Data Mining*. 4302–4313.
- [403] Xu Zhang, Yongshun Gong, Xinxin Zhang, Xiaoming Wu, Chengqi Zhang, and Xiangjun Dong. 2023. Mask-and Contrast-Enhanced Spatio-Temporal Learning for Urban Flow Prediction. In *Proceedings of the 32nd ACM International Conference on Information and Knowledge Management*. 3298–3307.
- [404] Xinyu Zhang, Huiyu Xu, Zhongjie Ba, Zhibo Wang, Yuan Hong, Jian Liu, Zhan Qin, and Kui Ren. 2024. Privacyasst: Safeguarding user privacy in tool-using large language model agents. *IEEE Transactions on Dependable and Secure Computing* (2024).
- [405] Yifan Zhang, Zhiyun Wang, Zhengting He, Jingxuan Li, Gengchen Mai, Jianfeng Lin, Cheng Wei, and Wenhao Yu. 2024. BB-GeoGPT: A framework for learning a large language model for geographic information science. *Information Processing & Management* 61, 5 (2024), 103808.
- [406] Yifan Zhang, Cheng Wei, Shangyou Wu, Zhengting He, and Wenhao Yu. 2023. GeoGPT: Understanding and Processing Geospatial Tasks through An Autonomous GPT. *arXiv preprint arXiv:2307.07930* (2023).
- [407] Yu Zhang and Qiang Yang. 2021. A survey on multi-task learning. *IEEE transactions on knowledge and data engineering* 34, 12 (2021), 5586–5609.
- [408] Yan Zhang, Fan Zhang, and Nengcheng Chen. 2022. Migratable urban street scene sensing method based on vision language pre-trained model. *International Journal of Applied Earth Observation and Geoinformation* 113 (2022), 102989.
- [409] Zheng Zhang, Hossein Amiri, Zhenke Liu, Liang Zhao, and Andreas Züfle. 2024. Large language models for spatial trajectory patterns mining. In *Proceedings of the 1st ACM SIGSPATIAL International Workshop on Geospatial Anomaly Detection*. 52–55.
- [410] Zijian Zhang, Xiangyu Zhao, Qidong Liu, Chunxu Zhang, Qian Ma, Wanyu Wang, Hongwei Zhao, Yiqi Wang, and Zitao Liu. 2023. PromptST: Prompt-Enhanced Spatio-Temporal Multi-Attribute Prediction. In *Proceedings of the 32nd*

*ACM International Conference on Information and Knowledge Management*. 3195–3205.

- [411] Baining Zhao, Jianjie Fang, Zichao Dai, Ziyong Wang, Jirong Zha, Weichen Zhang, Chen Gao, Yue Wang, Jinqiang Cui, Xinlei Chen, and Yong Li. 2025. UrbanVideo-Bench: Benchmarking Vision-Language Models on Embodied Intelligence with Video Data in Urban Spaces. In *Proceedings of Annual Meeting of the Association for Computational Linguistics*. 32400–32423.
- [412] Chen Zhao, Xiao Wang, Yisheng Lv, Yonglin Tian, Yilun Lin, and Fei-Yue Wang. 2023. Parallel Transportation in TransVerse: From Foundation Models to DeCAST. *IEEE Transactions on Intelligent Transportation Systems* (2023).
- [413] Fei Zhao, Chengcui Zhang, and Baocheng Geng. 2024. Deep Multimodal Data Fusion. *Comput. Surveys* 56, 9 (2024), 1–36.
- [414] Haodong Zhao, Wei Du, Fangqi Li, Peixuan Li, and Gongshen Liu. 2023. FedPrompt: Communication-Efficient and Privacy-Preserving Prompt Tuning in Federated Learning. In *IEEE International Conference on Acoustics, Speech and Signal Processing*. IEEE, 1–5.
- [415] Liang Zhao, Min Gao, and Zongwei Wang. 2022. St-gsp: Spatial-temporal global semantic representation learning for urban flow prediction. In *Proceedings of the Fifteenth ACM International Conference on Web Search and Data Mining*. 1443–1451.
- [416] Ling Zhao, Yujiao Song, Chao Zhang, Yu Liu, Pu Wang, Tao Lin, Min Deng, and Haifeng Li. 2019. T-GCN: A temporal graph convolutional network for traffic prediction. *IEEE transactions on intelligent transportation systems* 21, 9 (2019), 3848–3858.
- [417] Shubao Zhao, Ming Jin, Zhaoxiang Hou, Chengyi Yang, Zengxiang Li, Qingsong Wen, and Yi Wang. 2024. Himtm: Hierarchical multi-scale masked time series modeling for long-term forecasting. *arXiv preprint arXiv:2401.05012* (2024).
- [418] Wayne Xin Zhao, Kun Zhou, Junyi Li, Tianyi Tang, Xiaolei Wang, Yupeng Hou, Yingqian Min, Beichen Zhang, Junjie Zhang, Zican Dong, et al. 2023. A survey of large language models. *arXiv preprint arXiv:2303.18223* (2023).
- [419] Xukai Zhao, He Huang, Tao Yang, Yuxing Lu, Lu Zhang, Ruoyu Wang, Zhengliang Liu, Tianyang Zhong, and Tianming Liu. 2025. Urban planning in the age of large language models: Assessing OpenAI o1’s performance and capabilities across 556 tasks. *Computers, Environment and Urban Systems* 121 (2025), 102332.
- [420] Yong Zhao, Kai Xu, Zhengqiu Zhu, Yue Hu, Zhiheng Zheng, Yingfeng Chen, Yatai Ji, Chen Gao, Yong Li, and Jincan Huang. 2025. CityEQA: A Hierarchical LLM Agent on Embodied Question Answering Benchmark in City Space. In *Proceedings of the Conference on Empirical Methods in Natural Language Processing*. 12476–12491.
- [421] Ou Zheng, Mohamed Abdel-Aty, Dongdong Wang, Chenzhu Wang, and Shengxuan Ding. 2023. TrafficSafetyGPT: Tuning a Pre-trained Large Language Model to a Domain-Specific Expert in Transportation Safety. *arXiv preprint arXiv:2307.15311* (2023).
- [422] Ou Zheng, Mohamed Abdel-Aty, Dongdong Wang, Zijin Wang, and Shengxuan Ding. 2023. ChatGPT is on the horizon: Could a large language model be all we need for Intelligent Transportation? *arXiv preprint arXiv:2303.05382* (2023).
- [423] Xiaochen Zheng, Xingyu Chen, Manuel Schürch, Amina Mollaysa, Ahmed Allam, and Michael Krauthammer. 2023. SimTS: Rethinking Contrastive Representation Learning for Time Series Forecasting. *arXiv preprint arXiv:2303.18205* (2023).
- [424] Yu Zheng, Licia Capra, Ouri Wolfson, and Hai Yang. 2014. Urban computing: concepts, methodologies, and applications. *ACM Transactions on Intelligent Systems and Technology (TIST)* 5, 3 (2014), 1–55.
- [425] Yu Zheng, Yuming Lin, Liang Zhao, Tinghai Wu, Depeng Jin, and Yong Li. 2023. Spatial planning of urban communities via deep reinforcement learning. *Nature Computational Science* 3, 9 (2023), 748–762.
- [426] Yu Zheng, Furui Liu, and Hsun-Ping Hsieh. 2013. U-air: When urban air quality inference meets big data. In *Proceedings of the 19th ACM SIGKDD international conference on Knowledge discovery and data mining*. 1436–1444.
- [427] Yu Zheng, Longyi Liu, Yuming Lin, Jie Feng, Guozhen Zhang, Depeng Jin, and Yong Li. 2025. Urbanplanbench: A comprehensive urban planning benchmark for evaluating large language models. *arXiv preprint arXiv:2504.21027* (2025).
- [428] Yu Zheng, Xing Xie, Wei-Ying Ma, et al. 2010. GeoLife: A collaborative social networking service among user, location and trajectory. *IEEE Data Eng. Bull.* 33, 2 (2010), 32–39.
- [429] Yu Zheng, Xiuwen Yi, Ming Li, Ruiyuan Li, Zhangqing Shan, Eric Chang, and Tianrui Li. 2015. Forecasting fine-grained air quality based on big data. In *Proceedings of the 21th ACM SIGKDD international conference on knowledge discovery and data mining*. 2267–2276.
- [430] Chen Zhong, Tao Wang, Wei Zeng, and Stefan Müller Arisona. 2012. Spatiotemporal visualisation: A survey and outlook. *Digital Urban Modeling and Simulation* (2012), 299–317.
- [431] Baichuan Zhou, Haote Yang, Dairong Chen, Junyan Ye, Tianyi Bai, Jinhua Yu, Songyang Zhang, Dahua Lin, Conghui He, and Weijia Li. 2025. Urbench: A comprehensive benchmark for evaluating large multimodal models in multi-view urban scenarios. In *Proceedings of the AAAI Conference on Artificial Intelligence*, Vol. 39. 10707–10715.

- [432] Ce Zhou, Qian Li, Chen Li, Jun Yu, Yixin Liu, Guangjing Wang, Kai Zhang, Cheng Ji, Qiben Yan, Lifang He, et al. 2023. A comprehensive survey on pretrained foundation models: A history from bert to chatgpt. *arXiv preprint arXiv:2302.09419* (2023).
- [433] Fan Zhou, Yurou Dai, Qiang Gao, Pengyu Wang, and Ting Zhong. 2021. Self-supervised human mobility learning for next location prediction and trajectory classification. *Knowledge-Based Systems* 228 (2021), 107214.
- [434] Haoyi Zhou, Shanghang Zhang, Jieqi Peng, Shuai Zhang, Jianxin Li, Hui Xiong, and Wancai Zhang. 2021. Informer: Beyond efficient transformer for long sequence time-series forecasting. In *Proceedings of the AAAI conference on artificial intelligence*, Vol. 35. 11106–11115.
- [435] Silin Zhou, Dan He, Lisi Chen, Shuo Shang, and Peng Han. 2023. Heterogeneous region embedding with prompt learning. In *Proceedings of the AAAI Conference on Artificial Intelligence*, Vol. 37. 4981–4989.
- [436] Tian Zhou, Peisong Niu, Xue Wang, Liang Sun, and Rong Jin. 2023. One Fits All: Power General Time Series Analysis by Pretrained LM. *Advances in Neural Information Processing Systems* (2023).
- [437] Yuping Zhou, Siqi Lai, Jindong Han, and Hao Liu. 2026. An LLM-Powered Cooperative Framework for Large-Scale Multi-Vehicle Navigation. In *Proceedings of the ACM Web Conference*.
- [438] Zhilun Zhou, Yuming Lin, Depeng Jin, and Yong Li. 2024. Large Language Model for Participatory Urban Planning. *arXiv preprint arXiv:2402.17161* (2024).
- [439] Zeyu Zhou, Yan Lin, Haomin Wen, Qisen Xu, Shengnan Guo, Jilin Hu, Youfang Lin, and Huaiyu Wan. 2025. TrajCogn: Leveraging LLMs for Cognizing Movement Patterns and Travel Purposes from Trajectories. In *Proceedings of the Thirty-Fourth International Joint Conference on Artificial Intelligence*.
- [440] He Zhu, Junyou Su, Minxin Chen, Wen Wang, Yijie Deng, Guanhua Chen, and Wenjia Zhang. 2025. PlanGPT-VL: Enhancing Urban Planning with Domain-Specific Vision-Language Models. In *Proceedings of the 2025 Conference on Empirical Methods in Natural Language Processing: Industry Track*. 2461–2483.
- [441] He Zhu, Wenjia Zhang, Nuoxian Huang, Boyang Li, Luyao Niu, Zipei Fan, Tianle Lun, Yicheng Tao, Junyou Su, Zhaoya Gong, Chenyu Fang, and Xing Liu. 2024. PlanGPT: Enhancing Urban Planning with Tailored Language Model and Efficient Retrieval. *arXiv preprint arXiv:2402.19273* (2024).
- [442] Yuanshao Zhu, Yongchao Ye, Shiyao Zhang, Xiangyu Zhao, and James Yu. 2023. DiffTraj: Generating gps trajectory with diffusion probabilistic model. *Advances in Neural Information Processing Systems* 36 (2023), 65168–65188.
- [443] Yuanshao Zhu, James Jianqiao Yu, Xiangyu Zhao, Xuetao Wei, and Yuxuan Liang. 2024. UniTraj: Universal Human Trajectory Modeling from Billion-Scale Worldwide Traces. *arXiv preprint arXiv:2411.03859* (2024).
- [444] Fuzhen Zhuang, Zhiyuan Qi, Keyu Duan, Dongbo Xi, Yongchun Zhu, Hengshu Zhu, Hui Xiong, and Qing He. 2020. A comprehensive survey on transfer learning. *Proc. IEEE* 109, 1 (2020), 43–76.
- [445] Xingchen Zou, Jiani Huang, Xixuan Hao, Yuhao Yang, Haomin Wen, Yibo Yan, Chao Huang, and Yuxuan Liang. 2024. Learning Geospatial Region Embedding with Heterogeneous Graph. *arXiv preprint arXiv:2405.14135* (2024).