

From Blurry to Brilliant Detection: YOLOv5-Based Aerial Object Detection with Super Resolution

Ragib Amin Nihal^{1,*}, Benjamin Yen^{1,3}, Katsutoshi Itoyama^{1,2} and Kazuhiro Nakadai^{1,*}

Abstract—The demand for accurate object detection in aerial imagery has surged with the widespread use of drones and satellite technology. Traditional object detection models, trained on datasets biased towards large objects, struggle to perform optimally in aerial scenarios where small, densely clustered objects are prevalent. To address this challenge, we present an innovative approach that combines super-resolution and an adapted lightweight YOLOv5 architecture. We employ a range of datasets, including VisDrone-2023, SeaDroneSee, VEDAI, and NWPU VHR-10, to evaluate our model’s performance. Our Super Resolved YOLOv5 architecture features Transformer encoder blocks, allowing the model to capture global context and context information, leading to improved detection results, especially in high-density, occluded conditions. This lightweight model not only delivers improved accuracy but also ensures efficient resource utilization, making it well-suited for real-time applications. Our experimental results demonstrate the model’s superior performance in detecting small and densely clustered objects, underlining the significance of dataset choice and architectural adaptation for this specific task. In particular, the method achieves 52.5% mAP on VisDrone, exceeding top prior works. This approach promises to significantly advance object detection in aerial imagery, contributing to more accurate and reliable results in a variety of real-world applications.

I. INTRODUCTION

The contemporary global dependence on Earth observation facilitated by drones, satellites, and airborne technology has inaugurated a period characterized by the acquisition of high-resolution imagery of the Earth’s surface. The potential of this ability is vast and can be used in several sectors, such as disaster management, precision agriculture, wildlife conservation, and urban monitoring [1]. The core of these revolutionary applications centers around the critical undertaking of aerial object detection, which represents a key obstacle in the field of computer vision. The task involves the accurate and effective detection of predetermined items inside these images of high resolution. Nevertheless, this task is filled with obstacles that are specific to aerial imagery [2], like the presence of different scales, the clustering of objects in a dense manner, and the existence of intricate geographic components. Because of these inherent complexity, object recognition in aerial images is a particularly difficult task. In recent years, strides in deep learning, particularly data-driven approaches, have revolutionized segmentation and object detection tasks across various domains [3]. The ac-

TABLE I: Comparative Discrepancy: A comparison of the performance disparity between select state-of-the-art (SOTA) detectors, namely SSD, YOLOv3, RefineDet, Faster-RCNN, and RetinaNet, when applied to the MS-COCO [4] and Visdrone2018 [5] datasets. The accuracy statistics pertaining to the Visdrone2018 dataset have been sourced from [6].

Dataset	SSD	YOLOv3	RefineDet	Faster-RCNN	RetinaDet
MS-COCO	26.81	33.03	41.79	41.48	39.13
VisDrone2018	2.52	20.03	21.07	21.34	31.88

curacy and efficacy of object detection algorithms critically hinge on the quality and diversity of training datasets. While benchmark datasets like PASCAL VOC and MS COCO [4] have spurred advancements in object detection for natural images, these frameworks fall short when applied to the distinctive domain of aerial and satellite images. Table I illustrates a noteworthy accuracy disparity between state-of-the-art (SOTA) object detectors when applied to the COCO and Visdrone2018 datasets. This divergence is primarily attributable to disparities in the environmental conditions and object characteristics between these two dataset categories.

In the cases of COCO [4] and ImageNet [7], the objects present in natural images are often captured under more favorable conditions. These conditions typically involve simpler backgrounds, reduced variability in scale, and larger object sizes, collectively rendering the objects more discernible and distinguishable. In contrast, the objects contained in aerial image datasets frequently exhibit substantial variations in illumination, scale, and viewing angles. They tend to be smaller in size and set against complex and cluttered backgrounds, significantly challenging the task of capturing robust feature representations for these smaller objects and, consequently, achieving precise object detection.

This research takes on the challenge of enhancing object detection in aerial imagery through a novel method called **B2BDet** (From Blurry to Brilliant Detection). It does so through a combination of innovative strategies, making the following significant contributions:

- Custom Super Resolution Model: Recognizing that off-the-shelf super resolution models do not meet the unique demands of aerial images, we propose to introduce a fine tuned super resolution model designed explicitly for the enhancement of image quality.
- Super Resolved (SR)-YOLOv5 Architecture: A modified YOLOv5 [8] architecture is employed to maximize detection performance in aerial imagery, integrating with the super resolution model. This innova-

¹Department of Systems and Control Engineering, School of Engineering, Tokyo Institute of Technology

²Honda Research Institute Japan Co.Ltd.

³International Research Fellow of the Japan Society for the Promotion of Science (JSPS) at the Nakadai Lab, Tokyo Institute of Technology.

*Corresponding Author, email: ragib@ra.sc.e.titech.ac.jp

tive lightweight architecture leverages CSPDarknet53, PANet, Transformer Prediction Heads (TPH), and Convolutional Block Attention Modules (CBAM) for optimized feature extraction and precise object localization. Careful modifications were made to compress the SR-YOLOv5 model while retaining optimal performance.

- **Extensive Evaluation on Diverse Aerial Datasets:** Our research leverages a comprehensive collection of aerial image datasets, including satellite images, drone-captured scenes, and more. This diverse dataset application ensures that the model’s understanding of aerial object detection is both extensive and adaptable.

These contributions come together to address the challenges posed by aerial imagery, offering a state-of-the-art solution for object detection. With a focus on improved image quality, novel architecture, and versatile dataset applications, this research promises to make "From Blurry to Brilliant Detection" a reality in the field of aerial object detection.

II. LITERATURE REVIEW

A. General object detection

Object detection in aerial images has gained significant attention in recent years, prompting the development of various CNN-based object detection techniques [9], [10]. Convolutional neural networks (CNNs) have become the dominant approach for object detection. Common object detectors can be divided into one-stage detectors like YOLO [11] and RetinaNet [12] and two-stage detectors like Faster R-CNN [13]. Recent research has developed detectors optimized for aerial imagery, but they generally follow the same one-stage or two-stage framework using a backbone network, neck, and detection head.

- **Backbone** networks like ResNet and EfficientNet extract features from the input image. They are commonly initialized with weights pretrained on large datasets like ImageNet. This transfers generalized visual knowledge before task-specific fine-tuning.
- **Neck** modules like FPN and PANet refine the backbone features for detection. This includes combining different scale features and adding contextual information.
- The detection **Head** then uses the neck features to classify and localize objects. One-stage heads like YOLO predict bounding boxes and classes directly. Two-stage heads like Faster R-CNN first propose regions of interest then classify each region.

B. Object Detection on Aerial Images

The study field of computer vision has witnessed a significant rise in interest in object detection in aerial images [14]. This surge in attention can be attributed to the growing utilization of drones and other aerial platforms for various purposes such as surveillance, mapping, and inspection. Nevertheless, the task of detecting objects in aerial images has many distinct challenges when compared to images captured at ground level. Researchers have developed specialized object detectors to handle small objects in aerial views, such as



(a)



(b)

(c)

(d)

Fig. 1: (a) is a sample image where we used super resolution. For comparison we examined the red box areas. (b), (c), (d) are respectfully the original version, the pretrained version of ESRGAN, and the our fine tuned version for aerial imagery. The pretrained model exhibits distortions such as blurring and loss of detail. Our fine-tuned model produces a sharper, clearer result by learning the unique visual patterns and artifacts present in aerial imagery. Fine-tuning enables the model to reconstruct finer details and textures, better recovering the original resolution from the low-resolution input.

Deconvolutional Single Shot Detector (DSSD) [15], feedback loss functions [16], and attention mechanisms [17]. Methods to reduce false detections induced by cluttered backgrounds include contextual modeling [18], rotation invariance [19], and improved feature fusion [20]. Object detectors designed specifically for dense aerial scenes have been proposed, like MSA-YOLO [21], SCA-YOLO [22]. To improve detection accuracy, recent works have explored fusing multi-scale feature maps [15], [20] and combining global and local context [18], [19] to handle varying object scales. Attention mechanisms are widely used to focus feature extraction on relevant image regions [23].

Existing object detection methods have made significant contributions to the field, focusing on specific datasets and addressing the challenges in aerial imagery, such as small object detection, complex backgrounds, and challenging en-

vironmental conditions. However, these methods are often tailored to particular datasets, limiting their generalizability.

C. Super Resolution Network

Super resolution techniques aim to increase the resolution and enhance image details. This is critical for improving object detection in aerial images, where objects tend to appear small and indistinct. However, general super resolution methods developed for natural images do not transfer well to the aerial domain. One notable approach is the use of Generative Adversarial Networks (GANs) for super resolution. GANs, such as SRGAN [24], have shown great potential in producing realistic and high-quality super-resolved images. SRGAN employs a generator network to upscale images and a discriminator network to distinguish between the generated images and real high-resolution images, thus encouraging the generator to produce more authentic results. Another popular super-resolution method is ESRGAN [25], which enhances SRGAN by incorporating a feature extraction network. This addition further improves the visual quality of super-resolved images. While super-resolution techniques have been primarily applied to general imagery, their adoption in the domain of aerial and remote sensing imagery is less explored. While super-resolution techniques have shown promise, off-the-shelf models still struggle with the unique challenges of aerial imagery. As shown in Figure 1, directly applying pretrained super resolution models can result in artifacts like blurring and distorted textures on aerial images. The unique challenges posed by aerial images, such as variations in scale, illumination, and environmental conditions, necessitate tailored solutions.

In this paper, we extend the application of super-resolution techniques to aerial imagery. By enhancing image quality through super-resolution, we aim to improve the performance of object detection in aerial images, particularly in scenarios with small and challenging-to-detect objects. This integration of super-resolution with custom YOLOv5 architecture represents a novel approach to address the specific challenges of object detection in aerial contexts.

III. PROPOSED METHOD – B2BDET

A. Overview

The key objective of this work is to enhance object detection in challenging aerial imagery containing small, blurred objects against complex backgrounds. To achieve this goal, a two-stage pipeline (Fig. 2) is proposed. The first stage applies super resolution as a preprocessing technique. Super resolution using a GAN framework like SRGAN can enlarge and enhance small, blurry objects by generating realistic high-resolution images from low-resolution aerial photos. This is crucial because the small object sizes and lack of clarity due to distance, motion and atmospheric effects makes detection difficult. The second stage uses a SR YOLOv5 model for optimized object detection on the super resolved aerial images. YOLOv5 provides high accuracy while still allowing real-time performance due to its unified one-stage architecture. Modifying components like its backbone, neck

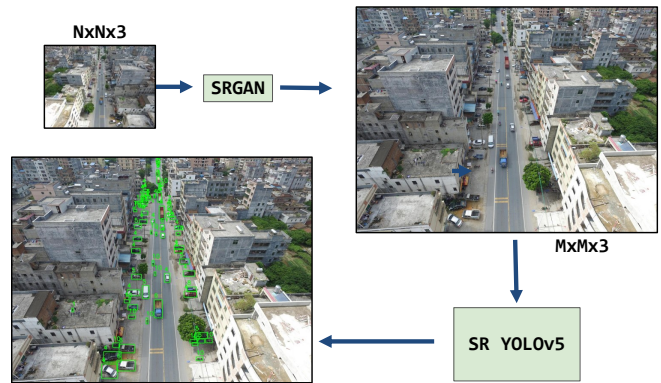


Fig. 2: B2BDET: Overview of the proposed two-stage method for aerial object detection. The first stage applies super resolution using a custom SRGAN model to enhance the input aerial image resolution and quality. The second stage performs object detection on the super resolved image using a tailored YOLOv5 model.

and detection head enables adapting YOLOv5 specifically for challenges inherent in aerial imagery, such as small objects, clustered scenes, and complex backgrounds.

B. Super Resolution

To improve the quality of aerial images for object detection, we develop a custom SRGAN tailored to aerial imagery. The overall architecture follows the SRGAN [24] framework consisting of a generator model for upscaling images and a discriminator model for differentiating real and generated images (Fig 3). The generator model contains residual blocks with convolutional layers to upscale input images. By competing against the generator, the discriminator provides adversarial feedback that helps produce sharper and more realistic High Resolution images. The SRGAN model is trained on diverse aerial image datasets consisting of satellite, drone, and airborne photos. Using extensive data covering various conditions ensures the model generalizes well to different aerial images for improved super-resolution performance.

By tailoring the SRGAN architecture and training for aerial images, we are able to super-resolve input images as a pre-processing step to significantly enhance their quality before object detection.

C. SR-YOLOv5: Super Resolved YOLOv5

YOLOv5 was chosen for aerial imaging due to its unified one-stage architecture, state-of-the-art performance, customizable key components, and strong baseline. It offers fast, efficient object classification and bounding box regression, maintains high FPS, and allows domain-specific optimizations, reducing training time. Our custom YOLOv5 architecture, named SR-YOLOv5 for its integration with the super resolution model, is designed to address the specific challenges associated with detecting objects in aerial images. It combines the efficiency of the YOLO framework with modifications that improve object detection accuracy and

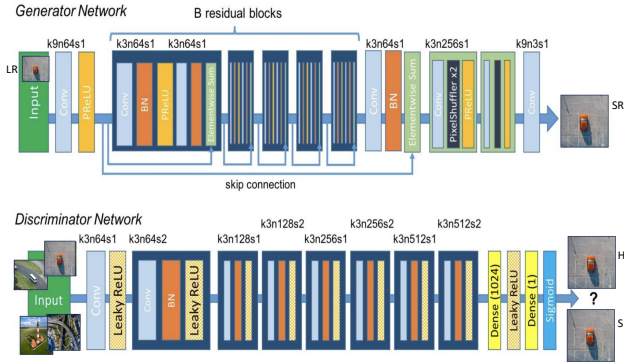


Fig. 3: SRGAN based on [24]: The input picture resolution is increased by two trained sub-pixel convolution layers in the deep generator network, which contains B residual blocks with the same architecture. We train a discriminator network to separate produced SR samples from actual HR photos. Each convolutional layer’s kernel size (k), number of feature mappings (n), and stride (s) are provided. The model is trained from scratch on aerial image datasets to learn mappings suitable for this domain.

robustness in the context of aerial imagery (Figure 4).

Backbone: The backbone utilizes a reduced CSPDarknet53 model to efficiently extract features from input images. A key modification is the integration of C3STR (3 convolutions with Swin Transformer) [17] modules, which replace some standard C3 modules in the backbone. The transformer encoder block structure is motivated by the vision transformer. It is designed to capture global information and rich contextual details. Compared to the original bottleneck block, the transformer encoder block has the potential to capture global information with the help of a self-attention mechanism, which is crucial in aerial images. The architecture starts with a "Focus" module, which performs an initial convolution operation. This helps capture low-level features efficiently. This initial Focus layer is vital for reducing computational costs and enhancing the model’s ability to detect small objects.

Neck: The architecture employs a Feature Pyramid Network (FPN) head as the neck module. The FPN head is responsible for combining features from different levels of the backbone using operations like upsampling and concatenation. This multi-scale feature aggregation mechanism enables the model to utilize information from both lower and higher resolution feature maps. This proves crucial for detecting objects across varying scales, which is common in aerial imagery. The FPN neck allows the model to leverage both semantically strong features to detect larger objects as well as spatially detailed features to localize smaller objects.

Head: The detection head incorporates modules to expand the model’s depth and receptive field. Spatial Pyramid Pooling (SPP) is utilized to provide a spatial pyramid pooling effect, enhancing the model’s capacity to gather features across multiple scales within a single receptive field. BottleneckCSP modules further contribute to increasing the overall depth

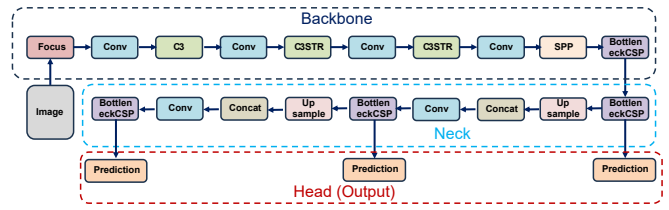


Fig. 4: SR-YOLOv5: Our custom detector architecture

and complexity of the model. Together, these components improve the model’s ability to comprehend intricate patterns and represent complex features found in dense aerial imagery.

D. Training

During the SRGAN training, The model is trained on diverse aerial image datasets consisting of satellite, drone, and airborne photos using an adversarial loss between the generator and discriminator. After getting the super resolution images, the object detection model is trained using strategies like strong regularization and compound scaling to find the optimal width and depth scaling factors. Data augmentation techniques mimicking the complexity of aerial scenes are used, along with tailored anchor boxes designed to handle small objects based on the training datasets. These training procedures optimize the model for robust performance on the unique challenges presented by aerial imagery.

IV. EXPERIMENTS

A. Dataset Description

To comprehensively evaluate the proposed B2BDet model, we utilize a diverse collection of aerial datasets capturing images from various aerial platforms and environments. Validation on multiple datasets is crucial to ensure the generalizability and robustness of our approach. Each dataset provides unique challenges such as small dense objects, complex backgrounds, and different illumination conditions. Together they enable thorough assessment of B2BDet’s capabilities in real-world scenarios. The following sections describe these datasets and their key characteristics that are leveraged for model validation.

VisDrone: Our primary dataset of choice is the VisDrone-2023 dataset, which contains over 6,000 aerial images captured by drones. It has a total of 343,205 annotated object instances across 11 classes such as cars, buses, bicycles, and pedestrians. A key characteristic of VisDrone-2020 is that it is dominated by small objects, with over 87% of instances occupying less than 0.3% of image area. This sets it apart from conventional datasets like COCO and ImageNet that are biased towards large objects. The large number of small objects densely clustered together poses a unique challenge for object detection. Overall, VisDrone-2023’s focus on small objects makes it suitable for evaluating models on the critical task of small object detection in dense aerial scenes. The images cover diverse environments and conditions, testing

TABLE II: Object detection performance on various methods and backbones on VisDrone Dataset.

Method	Backbone	PED	PER	BC	Car	Van	Truck	TRI	ATRI	Bus	MO	mAP50 (%)
Fast R-CNN	VGG-16	21.4	15.6	6.7	51.7	29.5	19.0	13.1	7.7	31.4	20.7	21.7
Faster R-CNN	ResNet101	20.9	14.8	7.3	51.0	29.7	19.5	14.0	8.8	30.5	21.2	21.8
Cascade R-CNN	ResNet50	22.2	14.8	7.6	54.6	31.5	21.6	14.8	8.6	34.9	21.4	23.2
RetinaNet	ResNet50	13.0	7.9	1.4	45.5	19.9	11.5	6.3	4.2	17.8	11.8	13.9
CenterNet	ResNet50	22.6	20.6	14.6	59.7	24.0	21.3	20.1	17.4	37.9	23.7	26.2
YOLOv4	CSPDarknet53	24.8	12.6	8.6	64.3	22.4	22.7	11.4	7.6	44.3	21.7	30.7
DMNet	ResNet101	28.5	20.4	15.9	56.8	37.9	30.1	22.6	14.0	47.1	29.2	30.3
HRDet+	HRNetV2-W48	28.6	14.5	11.7	49.4	37.1	35.2	28.8	21.9	43.3	23.5	28.0
CDNet	CSPDarknet53	35.6	19.2	13.8	55.8	42.1	38.2	33.0	25.4	49.5	29.3	34.2
HR-Cascade++	ResNet101	32.6	17.3	11.1	54.7	42.4	35.3	32.7	24.1	46.5	28.2	32.5
MSC-CenterNet	ResNet50	33.7	15.2	12.1	55.2	40.5	34.1	29.2	21.6	42.2	27.5	31.1
YOLOv3-LITE	DarkNet-53	34.5	23.4	7.9	70.8	31.3	21.9	15.3	6.2	40.9	32.7	28.5
MSA-YOLO	CSPDarknet53	33.4	17.3	11.2	76.8	41.5	41.4	14.8	18.4	60.9	31.0	34.7
SCA-YOLO	CSPDarknet53	57.3	43.9	23.7	85.5	49.2	45.4	35.0	18.3	61.8	54.2	47.4
B2BDet(Proposed)	CSPDarknet53	55.3	36.6	27.5	87.8	57.0	64.1	37.7	31.7	73.0	54.1	52.5

generalizability of approaches. VisDrone-2023 is the same dataset as VisDrone-2018 [5].

SeaDroneSee: The SeaDroneSee dataset [26] contains over 2,900 aerial images for object detection in maritime environments. Images were captured by drones and fully annotated with 5 object classes essential for search and rescue operations: swimmers, boats, jet skis, life-saving appliances, and buoys. With its extensive labeled data of small, visually-similar objects in oceanic conditions, SeaDroneSee supports developing precise computer vision models for detecting key objects from aerial drones to assist in critical search and rescue activities at seas.

VEDAI: The Vehicle Detection in Aerial Imagery (VEDAI) dataset [27] contains high-resolution aerial images annotated for vehicle detection and classification. It includes 1,433 aerial images, containing more than 12,608 annotated objects, which are 8 classes of vehicles like cars, trucks, vans, boats, and tractors captured from aerial platforms under various environmental conditions. It provides a realistic benchmark for vehicle-focused computer vision models designed for overhead imagery.

NWPU VHR-10: It is a publicly available 10-class geospatial object detection dataset [28] used for research purposes only. The dataset consists of 800 images, 650 of which contain at least one target object and 150 of which do not contain any targets. The images have a spatial resolution of 0.5 to 2 meters and were acquired from Google Earth and Vaihingen data. The ten classes of objects in the dataset are airplane, ship, storage tank, baseball diamond, tennis court, basketball court, ground track field, harbor, bridge, and car.

B. Implementation Details

The super resolution model was trained on an NVIDIA A100 GPU using a batch size of 16. The model was fine-tuned for 4000 iterations with an ADAM optimizer (learning rate=1e-4). For object detection, we used a YOLOv5 model trained from scratch. Key hyperparameters include a momentum of 0.843, learning rate schedule from 0.0032 to 0.12, and a weight decay of 0.00036. Data augmentation techniques like mosaic (1.0) and mixup (0.2) were used. The model was trained for 100 epochs with a cosine learning

rate schedule and early stopping. Multi-scale evaluation was used, with input sizes from 3072 to 1408 pixels. Mean average precision (mAP) [29] was the primary evaluation metric for object detection performance. mAP provides a comprehensive measure of precision and recall across IoU thresholds and object classes.

C. Results on VisDrone

On VisDrone, our method achieves 52.5% mAP exceeding state-of-the-art techniques like SCA-YOLO (47.4% mAP) and YOLOv4 (30.7% mAP). The significant boost demonstrates the benefits of super resolution and YOLOv5 optimizations for congested small object detection. Table II presents the performance across all the classes in terms of average precision. Other results are collected from [22].

D. Results on Other Datasets

On NWPU-VHR10, consisting of very high resolution aerial images, our approach attains a 90.5% overall mAP across 10 classes including airplanes, ships, and vehicles. In particular, it scores 99.5% and 96.9% mAP on the airplane and vehicle categories respectively, demonstrating its robustness.

Experiments on the SeaDroneSee maritime search and rescue dataset also show strong results of 76% overall mAP. Despite the challenge of distinguishing between visually similar classes like swimmers, boats, and buoys, the method achieves 96.3% and 93.4% mAP on the boat and jetski categories, validating its efficacy for critical detection tasks.

Finally, on the vehicle-focused VEDAI dataset, the proposed technique secures 77.5% overall mAP, with especially high mAP of 89.3% on cars. This confirms its capability to precisely categorize vehicles in aerial views across varied environments.

Extensive experiments were conducted to evaluate the proposed approach on major aerial image datasets including VisDrone, NWPU-VHR10, SeaDroneSee, and VEDAI. The results demonstrate superior performance over existing methods and validate the effectiveness of the innovations presented in this work.

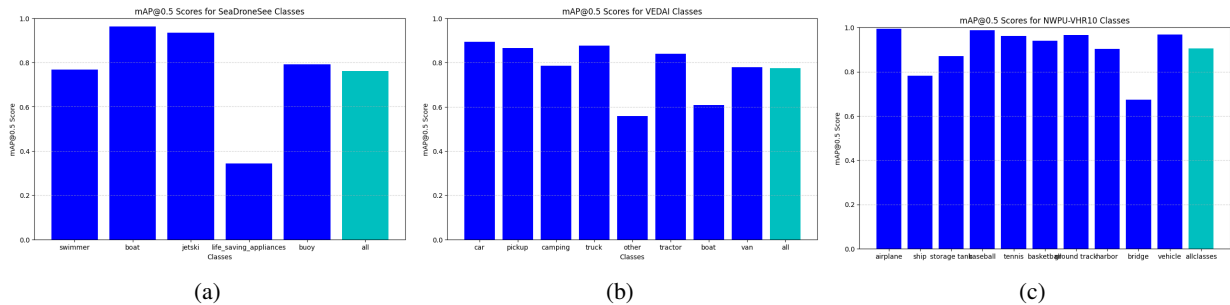


Fig. 5: Performance in (a) SeaDroneSee, (b) VEDAI, (c) NWPU-VHR10 dataset.

E. Efficiency of SR YOLOv5 Detector

While the proposed approach employs a two-stage pipeline with super resolution followed by object detection, optimizations were made to ensure the custom YOLOv5 model remains lightweight and efficient. Table III compares the number of layers, parameters, and computational cost of our SR YOLOv5 detector against other YOLOv5 variants and recent methods. Compared to other recent methods like TPH-YOLOv5, our model maintains a smaller footprint. This demonstrates how domain-specific customization enables compact, efficient models without sacrificing accuracy. Our experiments focused on balancing detection performance with lightweight design suitable for real-time drone and aerial applications.

TABLE III: Comparison of Model Layers and Parameters

Model	Layers	Parameters (M)	FLOPs (B)
YOLOv5-L	335	47.0	115.4
YOLOv5-X	407	87.7	218.8
TPH-YOLOv5	470	60	207.0
B2BDet(Proposed)	270	27.7	109.5

V. DISCUSSION

A. Correlation with number of training instances

There appears to be some correlation between the number of training instances for each object class and the detection performance on that class. For example, on VisDrone the car category with over 200,000 instances secures a high 87.8% AP. In contrast, the awning tricycle category with only 4,000 instances achieves lower 31.7% AP. More training data for a class enables the model to better learn and detect those objects.

B. Unlabeled objects

While quantitative results demonstrate clear improvements from our method, they underestimate the full capabilities of B2BDet. A key limitation we encountered stems from incomplete or inconsistent annotation of test images. As illustrated in Figure 6, qualitative examination reveals that the model can in fact detect small and obscured objects that are visibly present but not annotated in the test data. However, our B2BDet model successfully detects many of these unannotated objects, indicating its strong generalization capabilities. The presence of unlabeled objects negatively

biases the quantitative evaluation, since they are counted as false positives despite being valid detections. This suppresses reported performance on metrics like mAP which rely on the annotated ground truth being exhaustive. In essence, the model is penalized for exceeding the capabilities of the human annotation effort. We performed extensive qualitative analysis and found many similar cases where lack of annotations failed to account for all discernible objects. The degree of under-annotation varies across datasets and categories, impacting certain classes more than others. Vehicle and people classes tend to be most affected, as obscured and distant, easily missed in manual labeling.

While annotation quality and coverage affect all models, this issue disproportionately hinders methods with higher generalization like B2BDet. Models that rely more on memorization cannot detect unlabeled instances. Enhanced generalization thus exposes the shortcomings of annotations. This represents an important direction for improvement in data preparation. Expanding the scope and consistency of labeling to match modern model capabilities would provide fairer assessment and prevent under-estimating performance. In the interim, we recommend evaluating on both annotated and unannotated test images to fully gauge model strengths. Qualitative human review on a sample of predictions can help estimate the prevalence of unlabeled objects and compensate when interpreting quantitative results. With these prudent analysis practices, major gains in detection performance can be unlocked without being obscured by evaluation limitations.

C. Limitations

While results are promising, there remain limitations and opportunities for further improvement. The model still struggles with extremely small, particularly low-resolution objects under 10 pixels. Occluded objects in dense clusters are another challenge during inference. On boarding cameras with lower image quality, noise and distortion negatively impact detections. Future work should expand testing across more aerial platforms and conditions to uncover additional limitations. Another side is, the model detects objects independently but lacks explicit modeling of inter-object occlusion patterns and relationships. Incorporating contextual information could aid in resolving clustered, overlapping instances.

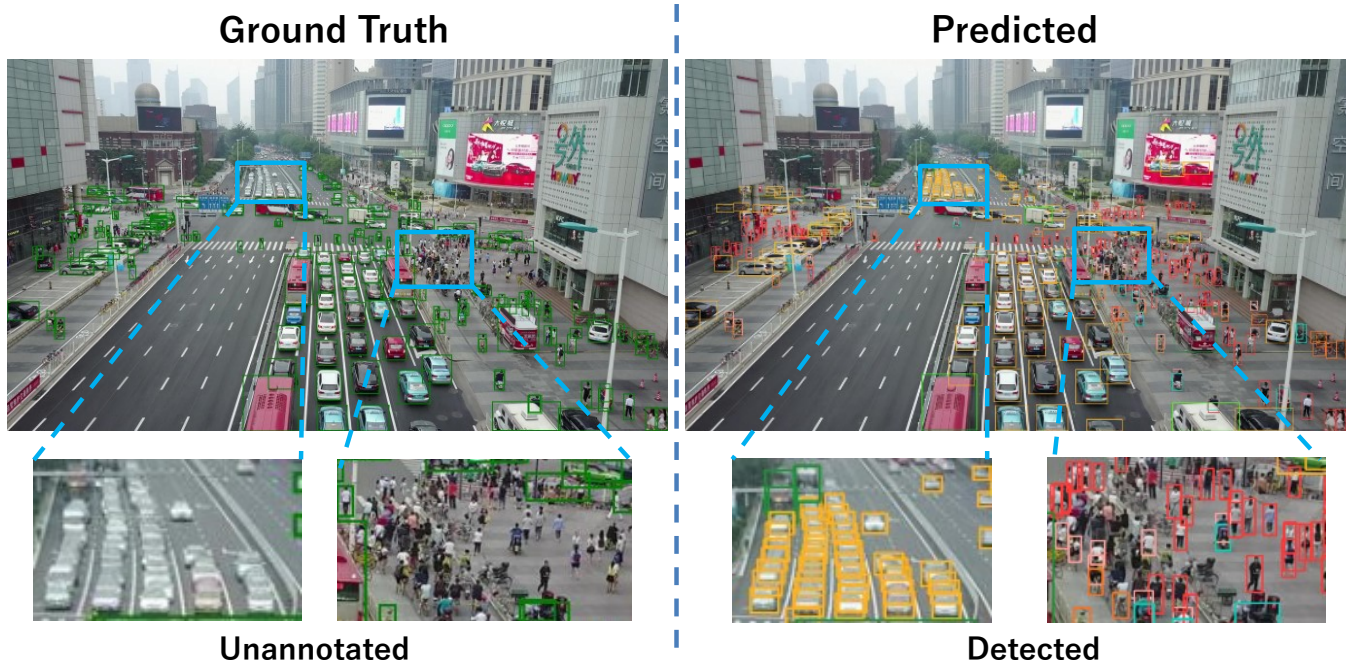


Fig. 6: Example in VisDrone dataset where ground truth annotations (left) fail to label certain objects, while our model (right) successfully detects them.

D. Thinking Beyond Incremental Improvements

While this work focuses on advancing aerial object detection, it is worth reflecting on the overall direction of the field. Human perception involves holistic scene understanding rather than isolating objects. Should computer vision aim to mimic such cognition versus pursuing incremental metric gains? Exploring new architectures and objectives for unified scene representation could complement ongoing improvements in labeling individual objects. Representing overall scene gist, context, configurations and dynamics may unlock new capabilities beyond exhaustive classification. By incorporating higher-level relationships, physics, conceptual knowledge, and other facets nearer to human reasoning, models can potentially expand from passive recognizers toward more versatile cognitive systems. While out of scope here, reflecting on these alternative futures and the role of interpretable decisions can guide innovation in comprehensive directions. A diversity of paradigms will likely advance the field collectively.

VI. CONCLUSION

This paper presented a new aerial object detection method using super resolution and optimized YOLOv5. Extensive experiments validate the effectiveness of the approach for detecting small, dense objects in challenging aerial imagery. The key innovations include: A custom SRGAN tailored for aerial images to enhance input quality, a modified YOLOv5 architecture optimized for aerial object detection, and a two-stage pipeline applying super resolution preprocessing before detection. The results demonstrate state-of-the-art performance on major datasets like VisDrone, NWPU-VHR10,

SeaDroneSee, and VEDAI. In particular, the method achieves 52.5% mAP on VisDrone, exceeding top prior works. This work advances aerial object detection research by addressing limitations of existing methods on small, blurred, clustered object scenarios. The integrated solution synergistically leverages super resolution and tailored YOLOv5 to push boundaries of detection accuracy in dense aerial imagery. Future work can expand the variety of datasets for more robust generalization. Additional robustness to motion blur, low image quality, and extreme occlusion can be pursued. Investigation into real-time optimization and efficient deployment on aerial platforms provides another valuable direction. By building on the techniques presented, further advances in real-world aerial object detection can be achieved.

ACKNOWLEDGMENT

This work was supported by JSPS KAKENHI Grant No. JP19KK0260, JP20H00475, and JP23K11160.

REFERENCES

- [1] K. Li, G. Wan, G. Cheng, L. Meng, and J. Han, "Object detection in optical remote sensing images: A survey and a new benchmark," *ISPRS journal of photogrammetry and remote sensing*, vol. 159, pp. 296–307, 2020.
- [2] G.-S. Xia, X. Bai, J. Ding, Z. Zhu, S. Belongie, J. Luo, M. Datcu, M. Pelillo, and L. Zhang, "Dota: A large-scale dataset for object detection in aerial images," in *Proceedings of the IEEE conference on computer vision and pattern recognition*, 2018, pp. 3974–3983.
- [3] M. Mahdianpari, B. Salehi, M. Rezaee, F. Mohammadimanesh, and Y. Zhang, "Very deep convolutional neural networks for complex land cover mapping using multispectral remote sensing imagery," *Remote Sensing*, vol. 10, no. 7, p. 1119, 2018.

- [4] T.-Y. Lin, M. Maire, S. Belongie, J. Hays, P. Perona, D. Ramanan, P. Dollár, and C. L. Zitnick, "Microsoft coco: Common objects in context," in *Computer Vision—ECCV 2014: 13th European Conference, Zurich, Switzerland, September 6–12, 2014, Proceedings, Part V 13*. Springer, 2014, pp. 740–755.
- [5] P. Zhu, L. Wen, D. Du, X. Bian, H. Ling, Q. Hu, Q. Nie, H. Cheng, C. Liu, X. Liu, *et al.*, "Visdrone-det2018: The vision meets drone object detection in image challenge results," in *Proceedings of the European Conference on Computer Vision (ECCV) Workshops, 2018*.
- [6] B.-Y. Liu, H.-X. Chen, Z. Huang, X. Liu, and Y.-Z. Yang, "Zoominnet: A novel small object detector in drone images with cross-scale knowledge distillation," *Remote Sensing*, vol. 13, no. 6, p. 1198, 2021.
- [7] O. Russakovsky, J. Deng, H. Su, J. Krause, S. Satheesh, S. Ma, Z. Huang, A. Karpathy, A. Khosla, M. Bernstein, *et al.*, "Imagenet large scale visual recognition challenge," *International journal of computer vision*, vol. 115, pp. 211–252, 2015.
- [8] G. Jocher, A. Stoken, A. Chaurasia, J. Borovec, Y. Kwon, K. Michael, L. Changyu, J. Fang, P. Skalski, A. Hogan, *et al.*, "ultralytics/yolov5: v6. 0-yolov5n'nano' models, roboflow integration, tensorflow export, opencv dnn support," *Zenodo*, 2021.
- [9] Z. Zou, K. Chen, Z. Shi, Y. Guo, and J. Ye, "Object detection in 20 years: A survey," *Proceedings of the IEEE*, 2023.
- [10] R. Kaur and S. Singh, "A comprehensive review of object detection with deep learning," *Digital Signal Processing*, vol. 132, p. 103812, 2023.
- [11] J. Redmon, S. Divvala, R. Girshick, and A. Farhadi, "You only look once: Unified, real-time object detection," in *Proceedings of the IEEE conference on computer vision and pattern recognition*, 2016, pp. 779–788.
- [12] T.-Y. Lin, P. Goyal, R. Girshick, K. He, and P. Dollár, "Focal loss for dense object detection," in *Proceedings of the IEEE international conference on computer vision*, 2017, pp. 2980–2988.
- [13] R. Girshick, "Fast r-cnn," in *Proceedings of the IEEE international conference on computer vision*, 2015, pp. 1440–1448.
- [14] Z. Li, Y. Wang, N. Zhang, Y. Zhang, Z. Zhao, D. Xu, G. Ben, and Y. Gao, "Deep learning-based object detection techniques for remote sensing images: A survey," *Remote Sensing*, vol. 14, no. 10, p. 2385, 2022.
- [15] C.-Y. Fu, W. Liu, A. Ranga, A. Tyagi, and A. C. Berg, "Dssd: Deconvolutional single shot detector," *arXiv preprint arXiv:1701.06659*, 2017.
- [16] G. Liu, J. Han, and W. Rong, "Feedback-driven loss function for small object detection," *Image and Vision Computing*, vol. 111, p. 104197, 2021.
- [17] X. Zhu, S. Lyu, X. Wang, and Q. Zhao, "Tph-yolov5: Improved yolov5 based on transformer prediction head for object detection on drone-captured scenarios," in *Proceedings of the IEEE/CVF international conference on computer vision*, 2021, pp. 2778–2788.
- [18] J. Han, D. Zhang, G. Cheng, L. Guo, and J. Ren, "Object detection in optical remote sensing images based on weakly supervised learning and high-level feature learning," *IEEE Transactions on Geoscience and Remote Sensing*, vol. 53, no. 6, pp. 3325–3337, 2014.
- [19] K. Li, G. Cheng, S. Bu, and X. You, "Rotation-insensitive and context-augmented object detection in remote sensing images," *IEEE Transactions on Geoscience and Remote Sensing*, vol. 56, no. 4, pp. 2337–2348, 2017.
- [20] M. Qiu, L. Huang, and B.-H. Tang, "Asff-yolov5: Multielement detection method for road traffic in uav images based on multiscale feature fusion," *Remote Sensing*, vol. 14, no. 14, p. 3498, 2022.
- [21] Z. Su, J. Yu, H. Tan, X. Wan, and K. Qi, "Msa-yolo: A remote sensing object detection model based on multi-scale strip attention," *Sensors*, vol. 23, no. 15, p. 6811, 2023.
- [22] S. Zeng, W. Yang, Y. Jiao, L. Geng, and X. Chen, "Sca-yolo: a new small object detection model for uav images," *The Visual Computer*, pp. 1–17, 2023.
- [23] Q. Zhao, B. Liu, S. Lyu, C. Wang, and H. Zhang, "Tph-yolov5++: Boosting object detection on drone-captured scenarios with cross-layer asymmetric transformer," *Remote Sensing*, vol. 15, no. 6, p. 1687, 2023.
- [24] C. Ledig, L. Theis, F. Huszár, J. Caballero, A. Cunningham, A. Acosta, A. Aitken, A. Tejani, J. Totz, Z. Wang, *et al.*, "Photo-realistic single image super-resolution using a generative adversarial network," in *Proceedings of the IEEE conference on computer vision and pattern recognition*, 2017, pp. 4681–4690.
- [25] X. Wang, K. Yu, S. Wu, J. Gu, Y. Liu, C. Dong, Y. Qiao, and C. Change Loy, "Esrgan: Enhanced super-resolution generative adversarial networks," in *Proceedings of the European conference on computer vision (ECCV) workshops*, 2018.
- [26] L. A. Varga, B. Kiefer, M. Messmer, and A. Zell, "Seadronessee: A maritime benchmark for detecting humans in open water," in *Proceedings of the IEEE/CVF winter conference on applications of computer vision*, 2022, pp. 2260–2270.
- [27] S. Razakarivony and F. Jurie, "Vehicle detection in aerial imagery: A small target detection benchmark," *Journal of Visual Communication and Image Representation*, vol. 34, pp. 187–203, 2016.
- [28] G. Cheng, P. Zhou, and J. Han, "Learning rotation-invariant convolutional neural networks for object detection in vhr optical remote sensing images," *IEEE Transactions on Geoscience and Remote Sensing*, vol. 54, no. 12, pp. 7405–7415, 2016.
- [29] R. Padilla, S. L. Netto, and E. A. Da Silva, "A survey on performance metrics for object-detection algorithms," in *2020 international conference on systems, signals and image processing (IWSSIP)*. IEEE, 2020, pp. 237–242.