

Collaborative Perception for Connected and Autonomous Driving: Challenges, Possible Solutions and Opportunities

Senkang Hu, Zhengru Fang, *Student Member, IEEE*, Yiqin Deng, *Member, IEEE*, Xianhao Chen, *Member, IEEE*, Yuguang Fang, *Fellow, IEEE*

Abstract—Autonomous driving has attracted significant attention from both academia and industries, which is expected to offer a safer and more efficient driving system. However, current autonomous driving systems are mostly based on a single vehicle, which has significant limitations which still poses threats to driving safety. Collaborative perception with connected and autonomous vehicles (CAVs) shows a promising solution to overcoming these limitations. In this article, we first identify the challenges of collaborative perception, such as data sharing asynchrony, data volume, and pose errors. Then, we discuss the possible solutions to address these challenges with various technologies, where the research opportunities are also elaborated. Furthermore, we propose a scheme to deal with communication efficiency and latency problems, which is a channel-aware collaborative perception framework to dynamically adjust the communication graph and minimize latency, thereby improving perception performance while increasing communication efficiency. Finally, we conduct experiments to demonstrate the effectiveness of our proposed scheme.

Index Terms—Collaborative perception, autonomous driving, connected and autonomous vehicle, vehicle-to-everything (V2X) communication.

I. INTRODUCTION

WITH the development of artificial intelligence and computationally efficient hardware, autonomous driving has attracted significant attention from both academia and industries, which is expected to bring a safer and more efficient driving system [1]. However, current autonomous driving system is mostly based on a single vehicle, which has significant limitations that may threaten the driving safety. For example, occlusion is an inevitable problem that a single-agent perception system cannot address, which may cause serious accidents. In addition, the sensing range of a single-agent perception system is limited by the sensors (*e.g.*, the maximum detection distance of LiDAR, the field of view of camera, etc.), which may miss some important information. As a result, we need to develop a more robust perception system to address these limitations. Recently, vehicle-to-vehicle (V2V) and

vehicle-to-everything (V2X) communications have emerged as viable technologies for autonomous driving, which opens up a new field of research, namely, collaborative perception with connected and autonomous vehicles (CAVs). Collaborative perception with CAVs shows a promising solution to tackling the limitations on a single-vehicle perception system, which can improve the reliability and safety of autonomous driving. In addition, it presents a wealth of opportunities, including an improved user experience, heightened road safety, better air quality, and a range of innovative transportation solutions. However, to effectively implement this technology, several critical design issues need to be addressed. These include concerns about data privacy and ethics, the development of smart city infrastructure, standardization and regulatory policies from governments and regulatory bodies, building trust among humans and the system, and finding the right balance between over-reliance and communication overhead. Therefore, while the benefits of collaborative perception are abundant, a comprehensive and multifaceted approach is essential for its successful integration into everyday life.

In order to investigate collaborative perception, some public large-scale datasets for collaborative perception have been released. For example, Xu *et al.* proposed OPV2V [2], which is an open dataset for collaborative perception, supporting LiDAR-based 3D object detection and camera-based bird's eye view (BEV) segmentation. Li *et al.* proposed V2X-Sim [3], which is the first synthetic V2X-aided collaborative perception dataset in autonomous driving that supports object detection, tracking, and BEV semantic segmentation. Moreover, there are many studies dedicated to designing collaboration modules that aim to balance spectrum bandwidth and perception accuracy. These focus on addressing issues such as with whom to communicate, when to communicate, how to share information, and how to fuse and aggregate features, among others. However, these works assume an ideal scenario, which do not consider practical autonomous driving environments. In fact, in order to realize efficient, reliable, and safe collaborative perception, there are still many open challenges to be addressed, such as information sharing asynchrony, pose errors, and the collaboration security and privacy. In this article, we investigate the challenges of realizing collaborative perception and elaborate possible solutions based on various technologies, and we also point out some future research opportunities. Finally, we leverage an exemplar scheme to address some of the challenges in collaborative perception and conduct

Senkang Hu, Zhengru Fang, Yuguang Fang are with the Department of Computer Science, City University of Hong Kong, Hong Kong, China. (e-mail: {senkanghu2-c, zhefang4-c}@my.cityu.edu.hk, my.fang@cityu.edu.hk)

Yiqin Deng is with the School of Control Science and Engineering, Shandong University, Jinan, China. (e-mail: yiqin.deng@email.sdu.edu.cn)

Xianhao Chen is with the Department of Electrical and Electronic Engineering, The University of Hong Kong, Hong Kong, China. (e-mail: xchen@eee.hku.hk)

experiments to demonstrate the effectiveness of our proposed scheme.

This article is organized as follows. Sec. II provides a background of collaborative perception. In Sec. III, we discuss the challenges of realizing collaborative perception. In Sec. IV, we investigate the possible solutions based on various technologies and research opportunities. In Sec. V, we propose a scheme as an example to address the communication efficiency and transmission latency. Finally, in Sec. VI, we conduct experiments to demonstrate the effectiveness of our proposed scheme.

II. BACKGROUND

A. Demands for Autonomous Driving

A major factor driving the development of autonomous vehicles is the belief that they will reduce the number of accidents, injuries, and fatalities compared to vehicles driven by humans. However, many of the comparisons made so far lack fairness. While self-driving cars do not suffer from fatigue or emotional impairments like angers or frustrations, they do lack the ability to navigate uncertain and ambiguous situations with the same level of skill and foresight as an experienced and alert human driver.

Likewise, self-driving vehicles may make incorrect decisions because of errors in detecting and recognizing objects. This can be compared to the poor choices a human driver might make under the influence of alcohol. Decisions made by autonomous vehicles due to these detection failures could be as detrimental, if not more so, as those made by their human counterparts. For example, in a crash involving a Tesla in California, the vehicle made a critical error, leading to a fatal outcome: its sensors detected the concrete barrier but dismissed this information, mistakenly interpreting the barrier's stationary position on the radar as non-threatening. Additionally, various errors made by autonomous vehicles have also led to accidents, resulting in loss of life and property. As a result, the safety of autonomous vehicles has become a significant public concern, underscoring the need for the development of safer autonomous driving.

B. The Limitations on a Single-Agent Perception

Although the single-agent perception has made great progress in many vision-based tasks in recent years, such as 2D/3D object detection, semantic segmentation, BEV segmentation, and tracking, it still has some limitations. The first is occlusion and the second is the limitation of sensing range.

Occlusion. Occlusion is a common phenomenon in the real world, where objects are blocked by other objects. In case of occlusion, a single-agent perception system may not detect the occluded objects, potentially leading to safety hazard. For example, as shown in Fig. 1 (a), a person crosses the road, but he/she is blocked by the red vehicle from the blue vehicle's viewpoint. This poses a significant risk of an accident if the blue vehicle continues moving forward. This scenario highlights a critical limitation of single-agent perception systems. However, a white vehicle in the opposite lane has a clear view of the person. If the white vehicle can share the information

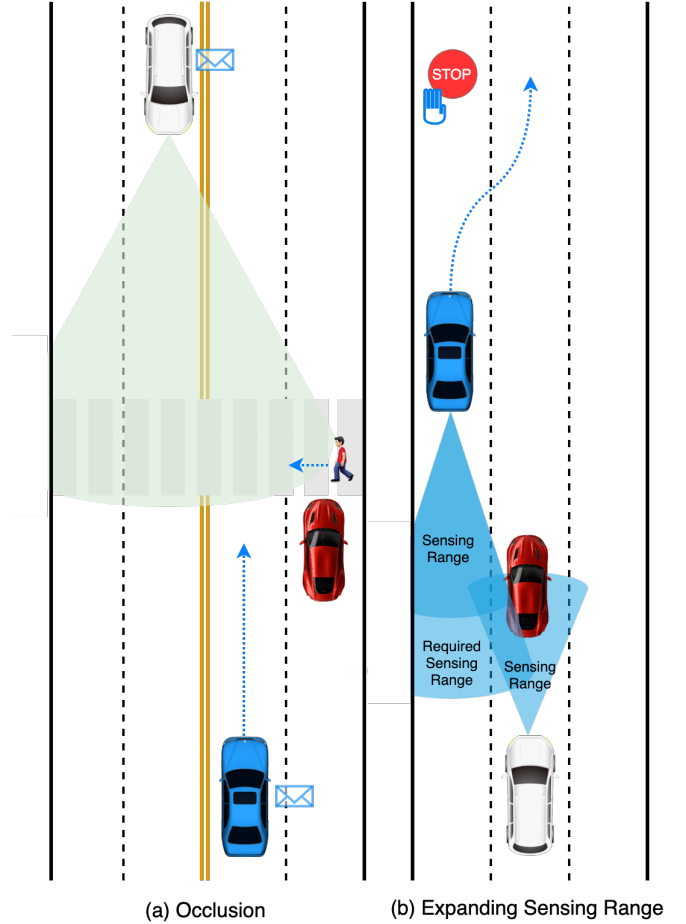


Fig. 1. The visualization of occlusion and the limitation of sensing range.

with the blue vehicle, it will enable the blue vehicle to take preventive action and avoid a potential accident.

Limitation of Sensing Range. The sensing range of a single-agent perception system is limited by the capabilities of its sensors, such as cameras and LiDAR. For instance, a camera's sensing range is confined to its field of view (FOV), and a LiDAR's range is restricted by its maximum detection distance (e.g., off-the-shelf LiDAR typically has a sensing range of 90 meters). These limitations may result in the omission of some objects, potentially leading to safety hazards. For example, as illustrated in Fig. 1 (b), blue vehicle intends to change lanes into a high-speed traffic lane. The time required for the lane change and the acceleration duration determine the necessary perception range behind blue vehicle to execute the maneuver safely. When sensor data is shared, vehicles approaching from behind, like white vehicle, can enhance blue vehicle's perception by extending its sensing range.

C. Development of V2X Communications

The initial technologies for vehicular communications primarily encompasses vehicle-to-vehicle (V2V) and vehicle-to-infrastructure (V2I) modes. V2V communications enable vehicles to exchange information amongst themselves, whereas V2I communications facilitate information access via roadside units (RSUs). With the advent of Internet of Things

(IoT) technologies, the concept of vehicle-to-everything (V2X) communications have emerged, which is crucial for enabling collaborative perception in autonomous driving. The V2X communications could be enabled by various technologies, such as edge computing-enabled V2X communications and the 6G-enabled V2X communications.

In modern collaborative perception systems, it is essential to store and process data collected from various sensors. While cloud computing and data centers, connected through V2X communications, are commonly used for this purpose, the latency is often too long for real-time applications. Edge computing, which processes data closer to the data source at the network's edge, offers a solution by reducing latency and enhancing response time. Furthermore, 6G is set to play a pivotal role in future CAVs. 6G-enabled V2X communication promises ultra-low latency, high data transmission rates, and reliable connections, with greater energy and spectrum efficiency than previous generations of wireless communications.

III. DESIGN CHALLENGES

In order to develop a reliable collaborative perception system for autonomous driving, there are a lot of challenges that need to be addressed, such as large data volume, asynchronous information sharing, the collaboration security, data volume that need to be transmitted is very large, and the pose errors. In this section, we will discuss these challenges in detail.

Large Data Volume. In autonomous vehicles equipped with different sensors, such as camera, LiDAR, and radar. the volume of sensing results (*e.g.*, point clouds, image sequences, etc.) is very large. For example, according to KITTI dataset [4], each frame produced by 3D laser scanners contains around 100,000 points. The smallest scene captured in this dataset includes 114 frames, resulting in a total of more than 10 million points. In order to realize real-time, efficient collaboration, how to share the useful information in the large volume of data is a challenge to be addressed.

Asynchronous Information Sharing. In an LTE-V2X communication system, the average latency can reach as much as 131.30 ms. Additionally, the differing latency times from nearby CAVs to ego CAV across various communication channels can cause serious problems with data fusion. Specifically, in a collaborative perception system, CAVs need to share information with ego CAV, due to the large volume of data and the limited transmission rate, there is a time-lapse from the moment that other CAVs start sending information to the moment that the ego CAV receives the information. This time-lapse results in information sharing in different time instants, causing the ego CAV to fuse information from different moments rather than at the same time instant. Through experimentation, it has been observed that this information sharing latency problem greatly impairs the performance of a collaborative perception system, resulting in performance even inferior to that of a single-agent perception system.

Pose Errors. For effective collaboration, it is essential that multiple CAVs share accurate poses with each other. This necessitates the synchronization of their individual data within a uniform spatial coordinate system, forming the foundation

for their cooperative efforts. However, in practical scenarios, the 6 Degrees of Freedom (DoF) pose estimated by each CAV's localization system is not always precise. This lack of precision causes unintended errors in relative pose estimations, which can significantly diminish the collaborative effort.

Collaboration Security. Collaboration security is another challenge that needs to be addressed. Compared with a single-agent perception system, a collaborative perception system faces higher susceptibility to adversarial attacks. In collaborative perception, each CAV uses an identical model to independently transform local sensor inputs into feature maps. These CAVs, part of the same collaborative network, then exchange these feature maps. Each CAV combines the received feature maps with its own, significantly enhancing performance in subsequent tasks. However, this exchange of feature maps between CAVs also opens up possibilities for adversaries to compromise the entire system. For instance, an attacker could engage in a man-in-the-middle attack, altering the feature maps sent to the target CAV, or a malevolent CAV might directly transmit tampered feature maps to a victim. Additionally, since humans cannot visually interpret the encoded feature maps, even minor modifications to these maps can go undetected, making such attacks particularly covert. This vulnerability hinders the deployment of advanced collaborative perception tools in safety-critical environments. For instance, in autonomous driving, any failure in perception can lead to severe outcomes, including property damage or, in the worst case, loss of human lives.

IV. POSSIBLE SOLUTIONS AND OPPORTUNITIES

In this section, we will discuss the possible solutions to address the aforementioned challenges, and we also investigate the future research opportunities, including multi-modal collaboration, generalization to real world scenarios and collaboration security issues.

A. Possible Solutions

Communication Efficiency. Due to the large volume of sensing data, it is not feasible for nearby collaborative vehicles to transmit all the sensing data. Therefore, efficient methods are needed for fast and efficient communications between CAVs to enable efficient collaborative perception.

In general, there are three methods to share information through V2V communications: 1) early fusion, 2) intermediate fusion, and 3) late fusion. Early fusion means that the raw sensed data (*e.g.*, raw point clouds, raw camera images) from nearby collaborative vehicles is transmitted to ego vehicle and are then fused with ego vehicle's own sensed data to perform perception tasks. Intermediate fusion fuses intermediate features extracted from the raw data. Late fusion aggregates the final results of perception tasks, such as bounding boxes and BEV maps. In this method, each vehicle first performs perception tasks on its own sensing data, then transmits the final results to the ego vehicle, which combines these results to obtain the final outcome.

Early data fusion is the most straightforward method, but it has the highest communication overhead. The late data

fusion has the lowest communication overhead, but it may result in information loss. Recent research [5] indicates that intermediate fusion may yield the optimal trade-off between perception accuracy and bandwidth consumption.

There already exist some research along this line. Wang *et al.* [6] leveraged a fully-connected graph neural network (GNN) to aggregate the intermediate features received from other CAVs. They first calculate the relative poses between other CAVs and ego vehicle, then warp the intermediate features to the ego vehicle's coordinate system and send them to the ego vehicle. Secondly, they use a mask-aware accumulation operation to aggregate the intermediate features while ensuring only overlapping fields-of-view is considered. Hu *et al.* [7] proposed a spatial confidence-aware message fusion, which leverages multi-head attention to fuse the corresponding features from multiple CAVs at each individual spatial location. A key aspect of this design is the use of spatial confidence maps. These maps show how confident each CAV is about its data at different locations. By including these feature maps, the system can better learn and focus on the most reliable information from each CAV, enhancing the overall decision-making process.

Asynchronous Information Sharing. Due to the differences of sensing instants from different CAVs and the channel variations between collaborative CAVs and the ego vehicle, shared information may arrive at the ego vehicle asynchronously. This is a critical issue in collaborative perception, which may cause the loss of some information. The main idea to tackle this problem is to compensate the time delay for either sensing or communication. For example, Wang *et al.* [6] proposed a method to compensate the time delay. Specifically, they constructed a graph in which each node represents the state representation of a CAV. They first initialize the state of each node in this graph. For every node, the intermediate features received from other CAVs, the relative 6 DoF poses, and the time delay relative to the sensor time of the receiving vehicle are fed into a convolutional neural network (CNN). This process yields a time-delay-compensated representation, effectively adjusting for the discrepancies in data acquisition timing among CAVs. Lei *et al.* [8] proposed a latency-aware framework, which utilizes past collaboration data to concurrently estimate the present feature and the associated collaboration attention, both of which are unknown because various kinds of the latencies. This framework can dynamically adjust the asynchronous perceptual features from multiple agents to align with the same time stamp, thereby enhancing the robustness and effectiveness of collaborative perception.

Pose Errors. In order to address pose errors, there are two main methods: 1) deep learning based methods, 2) pose correction methods. Xu *et al.* [9] proposed an attention mechanism to handle pose errors, named multiscale window attention. This approach employs a hierarchical structure of windows, each with a unique attention span. By incorporating windows of varying sizes, the robustness of detecting objects is significantly enhanced, especially in face of localization inaccuracies. The larger windows in this system are designed to gather extensive visual information, aiding in counteracting major localization errors. In contrast, the smaller windows

focus on finer details, maintaining the integrity of local visual contexts. Subsequently, a split-attention mechanism is utilized to efficiently merge inputs from these diverse windows. This integration enables multiscale window attention to effectively manage various types of pose-related errors. Lu *et al.* [10] proposed a pose correction method before transmitting the information. Specifically, they constructed an agent-object pose graph and optimized it, which could align the relative pose relationships between CAVs and the detected objects in the scene, thereby promoting the pose consistency. In addition, they proposed a multiscale intermediate fusion strategy to aggregate the information at multiple spatial scales, which could further alleviate the impact of pose errors.

Collaboration Security. Zhao *et al.* [11] proposed a malicious CAV detection method, which can detect the evasion attacks against object detectors that aim to degrade the performance of a machine learning system at inference time. In particular, this approach utilizes the dynamics of CAV collaboration to effectively identify and eliminate malicious CAVs within an ego CAV's collaboration network. It employs a dual-testing strategy to regulate the false positive rate. The testing involves two separate hypothesis evaluations, focusing on the consistency between the ego CAV and the CAV under inspection, with the baseline assumption that they are "consistent". They introduced two innovative detection metrics for these tests: 1) a match loss statistic assessing the alignment between the bounding box proposals from both CAVs, and 2) a collaborative reconstruction loss statistic evaluating the congruence of their fused feature maps. A CAV is deemed malicious if it is found "inconsistent" with the ego CAV based on these tests. This method is distinct from proactive strategies as it not only shields CAVs from potential adversarial threats but also aids in identifying the sources of such attacks, which has significant social implications. Methodologically, this method combines the strengths of both detection metrics while maintaining a controlled false positive rate, and it is designed to be expandable to incorporate additional detection statistics from future research.

B. Opportunities

Multi-Modal Collaboration. LiDAR sensors provide accurate geometric details, whereas cameras offer detailed semantic information. Thus, a multi-modal perception system could enhance performance by utilizing the strengths of both sensor types. In the realm of collaborative autonomous driving, the emphasis has traditionally been on collaboration between agents of the same sensor types. However, employing a variety of sensor types among different agents can be a cost-effective strategy while still achieving effective performance. The integration of multi-modal data from various agents faces many challenges, particularly due to the changing geometric relationships between LiDAR and camera inputs. Research on collaborative perception that involves exchanging multi-modal data is of significant value. It is important to recognize that not all agents are equipped with multi-modal sensors. Therefore, selecting collaborative agents requires careful consideration of the sensor modalities available.

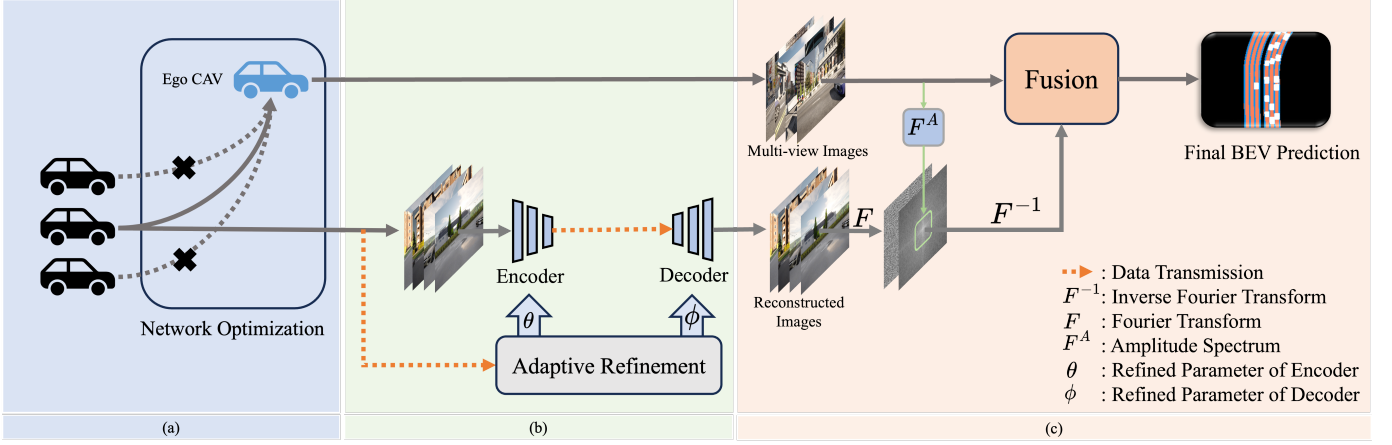


Fig. 2. Overall architecture of the proposed collaborative perception framework.

Generalization to Real Scenarios. Constructing real-world scenes and gathering data for collaborative perception poses significant difficulties. As a result, many collaborative perception approaches depend on simulated datasets for their developments. Although a few recent datasets based on real-world scenarios have emerged, they often lack a sufficient number of participants, failing to reflect the complexity of actual collaborative situations. Consequently, collaborative perception systems trained on simulated data may not generalize well to real-world collaborative environments. Unfortunately, the prospects for collecting and annotating perception data in authentic V2X scenarios appear uncertain in the short term. As a practical alternative, it is crucial to investigate effective domain adaptation techniques. Such techniques will facilitate the transition of collaborative perception models from real to simulated environments and vice versa, thereby enhancing the applicability of V2X collaborative perception in diverse real-world settings.

Collaborative Perception with Security Consideration. In the context of distributed multi-agent collaborative perception systems, the expanded attack surface significantly weakens cyber defenses, making the system more vulnerable to malicious attacks by untrustworthy participants. A potential scenario involves a malicious agent deliberately sending false environmental data to its peers, or inundating them with computationally intensive tasks, thereby straining critical resources such as computing power and network bandwidth. These malevolent or self-serving actions pose a serious risk to the integrity of vehicular communication networks. Such disruptions not only compromise the reliability of communications but also pose a direct threat to the safety of autonomous driving. Addressing these security concerns necessitates a shift in focus in future research towards enhancing trust among collaborating agents, which involves not only recognizing and mitigating malevolent or self-interested behaviors but also integrating these considerations into collaborative perception strategies.

V. CASE STUDIES

As discussed above, there are many design challenges in collaborative perception that we need to address carefully. In this section, we study use cases and propose a scheme to

handle the communication latency and adaptive data sharing. Then, we propose a domain alignment to tackle the data discrepancy problem between different CAVs, which can further improve the performance.

A. System Architecture

The overall architecture of the proposed collaborative perception framework is shown in Fig. 2. The proposed framework consists of three main components: 1) transmission delay minimization module, 2) adaptive data reconstruction module, and 3) domain alignment module.

In this framework, our initial step involves optimizing the communication network by adjusting it according to the dynamic channel state information (CSI). During this phase, we eliminate unnecessary communication links, maintaining only those essential for reducing the average transmission delay and ensuring viable communication. Next, we introduce an adaptive refinement reconstruction approach, which involves creating an adaptive rate-distortion (R-D) strategy that responds to the changing CSI. Here, CAVs send a small subset of raw images to RSUs to enhance data reconstruction and update the encoder and decoder parameters, thus reducing temporal redundancy. Additionally, CAVs convert data into a bit stream using their encoders, which is then sent to the ego CAV. In the final stage, the ego CAV decodes this bit stream and aligns the domain of reconstructed images with its own perceived images' domain. Subsequently, these aligned datasets are combined using a fusion network to create a comprehensive BEV prediction.

B. Transmission Delay Minimization

In collaborative perception, transmission delay is a critical indicator for CAVs, which is significant for maintaining perception performance and ensuring the driving safety. In order to minimize the transmission delay, we need to model the communication performance in a collaborative perception system. Firstly, we define an adjacent matrix to represent the V2V communication graph, the diagonal elements in this matrix is zero and the off-diagonal elements are set to binary values. The capacity of each communication channel is

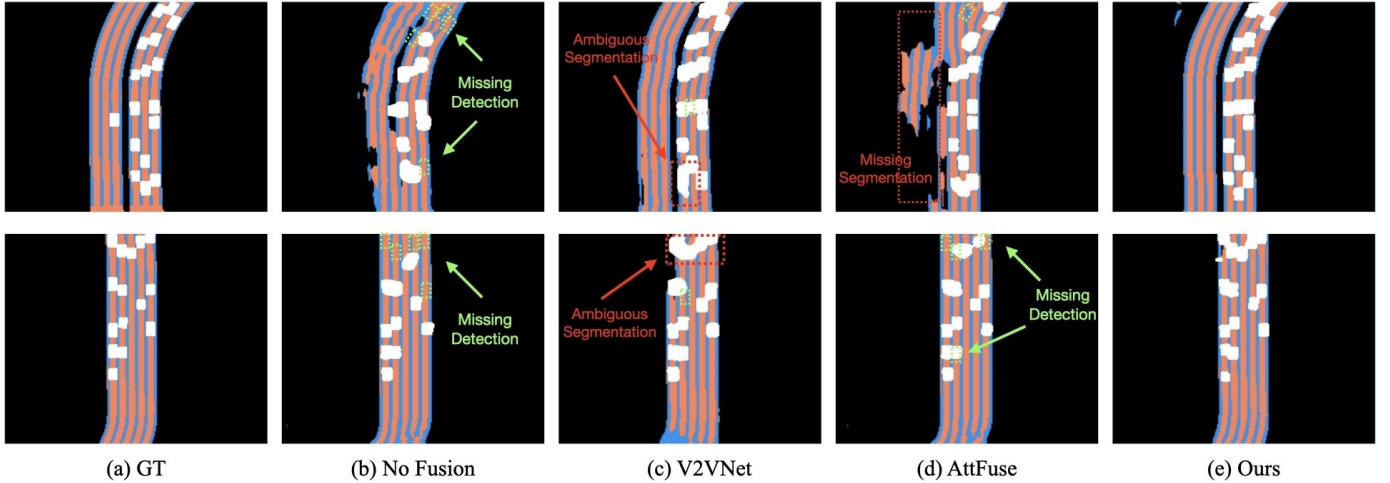


Fig. 3. Visualization of BEV segmentation.

determined according to the Shannon capacity theorem, taking into account factors like transmit power and channel gain.

A key innovation lies in our adaptive compression approach, which assigns higher priority for data transmission to closer vehicles due to their higher sensing importance. This dynamic adjustment ensures efficient data transmission without losing too much information in the sensing system. The goal is to minimize the average transmission delay across the network by optimizing both the compression ratio and the transmission link matrix, using gradient descent methods for an efficient solution. This method significantly improves data sharing among CAVs, enhancing the overall functionality and safety of autonomous driving systems [12].

C. Adaptive Refinement Reconstruction

In this section, we introduce an adaptive refinement reconstruction method aimed at optimizing the R-D trade-off for CAVs. This method dynamically adjusts the compression ratio based on real-time channel conditions, enhancing the efficiency of data transmission in V2V collaborative perception.

Our approach utilizes a convolutional neural network-based encoder and decoder for data compression and reconstruction. The main objective is to minimize the loss function, which comprises two components: the amount of bits needed for compression and the distortion between the original and reconstructed images. The trade-off between these two components is dynamically regulated by an adaptive parameter, which is a function of the compression ratio. This dynamic adjustment allows for flexible adaptation to varying channel conditions, making the R-D trade-off more efficient.

Additionally, we propose a refinement strategy to reduce temporal redundancy in CAV perception data. This involves with a subset of real-time data to train the reconstruction network, enhancing its accuracy. Part of the raw data is sent to a roadside edge server, which then uses it to refine the reconstruction network. This approach leverages historical data from similar scenarios, thereby improving the model's ability to reconstruct future images with greater precision.

TABLE I
PERFORMANCE COMPARISON IN BEV SEGMENTATION ON THE OPV2V CAMERA-TRACK DATASET.

Model	Road	Lane	Vehicles	Overall
No Fusion	42.74	30.89	40.73	38.12
AttFuse [2]	43.30	31.35	45.70	40.11
V2VNet [6]	53.00	36.11	42.77	43.96
DiscoNet [14]	52.20	36.19	42.97	43.48
CoBEVT [15]	61.78	47.65	49.43	52.95
Ours	62.60	49.08	53.50	55.06

D. Domain Alignment

In collaborative perception for connected and autonomous driving, different CAVs are located in different environments. For example, one CAV may be located in the shade while another CAV is located in the open. In addition, different CAVs are equipped with different cameras that lack unified calibration, which may result in chromatic aberration [13]. To address this issue, we propose domain alignment method. Specifically, as shown in Fig 2 (c), in order to reduce the domain discrepancy between the perceived images of the ego CAV and other CAVs, we first convert the ego vehicle's images to spectrum space by fast Fourier transform (FFT), then decouple it into amplitude spectrum and phase spectrum. We perform the same operations on the other CAVs' images. Then, we align the amplitude spectrum of other CAVs' images with the amplitude spectrum of the ego CAV's images. Finally, we convert the aligned spectrum back to spatial space using inverse fast Fourier transform (IFFT). In this way, we can reduce the domain discrepancy between the perceived images of the ego CAV and other CAVs, which can further improve the performance of collaborative perception. Further details can be found in [5].

VI. PERFORMANCE EVALUATION

In order to evaluate our proposed method, we use the OPV2V dataset, a large-scale open dataset for collaborative perception [2]. This dataset contains 11464 frames of LiDAR point clouds and camera images, and each frame has a minimum of 2 CAVs and a maximum of 7 CAVs. Then we

build our model by PyTorch and train it on 2 RTX4090 GPUs utilizing AdamW optimizer. In order to evaluate the performance of our proposed method, we utilize the intersection of union (IoU) as the evaluation metric.

We evaluate our proposed method with several existing methods, which are No Fusion (single vehicle), V2VNet [6], AttFuse [2], DiscoNet [14], and CoBEVT [15]. These baselines assume that the communication channel is ideal and do not account for domain variations among CAVs. The experimental results, detailed in Table I, reveal that our method excels in every assessed category. It offers an IoU of 55.06%, surpassing the nearest competitor by 2.11%. Notably, in the vehicle class category, which is particularly challenging, our method leads by a margin of 4.07% over the next best method. These results underscore the superior capability of our method in enhancing the accuracy of collaborative perception within the realm of autonomous driving.

In addition, we also visualize the BEV prediction results of our proposed method and other methods (No Fusion, V2VNet, and AttFuse) across two scenarios, as shown in Fig. 3. We observe that our method can obtain more accurate BEV prediction results compared with other methods. The methods of No Fusion and AttFuse show notable deficiencies in accurately identifying both vehicles and road surfaces. While V2VNet offers enhanced results, it still sometimes fails to capture certain road segments and produces unclear boundaries. Remarkably, as illustrated in Fig. 3 (e), our method stands out by effectively and almost flawlessly delineating vehicles, road surfaces, and lanes, including those vehicles that are significantly distant from the ego vehicle. These observations demonstrate the superior performance of our method.

VII. CONCLUSION

In this article, we have investigated the research status about V2V collaborative perception, and discussed the challenges about pose errors, asynchronous communications, data volume, etc. Then, we have elaborated possible solutions to address these challenges and discussed the future opportunities. In addition, we have leveraged a use case to design an example scheme to deal with the communication efficiency and latency, which is a channel-aware collaborative perception framework to dynamically adjust the communication graph and minimize the average transmission delay. Experiments verify the superiority of our framework compared with the existing state-of-the-art methods.

REFERENCES

- [1] X. Chen, Y. Deng, H. Ding, G. Qu, H. Zhang, P. Li, and Y. Fang, "Vehicle as a Service (VaaS): Leverage Vehicles to Build Service Networks and Capabilities for Smart Cities," Apr. 2023, arXiv:2304.11397 [cs].
- [2] R. Xu, H. Xiang, X. Xia, X. Han, J. Li, and J. Ma, "OPV2V: An Open Benchmark Dataset and Fusion Pipeline for Perception with Vehicle-to-Vehicle Communication," Jun. 2022, arXiv:2109.07644 [cs].
- [3] Y. Li, D. Ma, Z. An, Z. Wang, Y. Zhong, S. Chen, and C. Feng, "V2X-Sim: Multi-Agent Collaborative Perception Dataset and Benchmark for Autonomous Driving," Jul. 2022, arXiv:2202.08449 [cs].

- [4] A. Geiger, P. Lenz, and R. Urtasun, "Are we ready for autonomous driving? The KITTI vision benchmark suite," in *2012 IEEE Conference on Computer Vision and Pattern Recognition*, Jun. 2012, pp. 3354–3361, ISSN: 1063-6919.
- [5] S. Hu, Z. Fang, H. An, G. Xu, Y. Zhou, X. Chen, and Y. Fang, "Adaptive Communications in Collaborative Perception with Domain Alignment for Autonomous Driving," Oct. 2023, arXiv:2310.00013 [cs].
- [6] T.-H. Wang, S. Manivasagam, M. Liang, B. Yang, W. Zeng, J. Tu, and R. Urtasun, "V2VNet: Vehicle-to-Vehicle Communication for Joint Perception and Prediction," Aug. 2020, arXiv:2008.07519 [cs].
- [7] Y. Hu, S. Fang, Z. Lei, Y. Zhong, and S. Chen, "Where2comm: Communication-Efficient Collaborative Perception via Spatial Confidence Maps," Sep. 2022, arXiv:2209.12836 [cs].
- [8] Z. Lei, S. Ren, Y. Hu, W. Zhang, and S. Chen, "Latency-Aware Collaborative Perception," in *ECCV*, arXiv, Jul. 2022, arXiv:2207.08560 [cs].
- [9] R. Xu, H. Xiang, Z. Tu, X. Xia, M.-H. Yang, and J. Ma, "V2X-ViT: Vehicle-to-Everything Cooperative Perception with Vision Transformer," Aug. 2022, arXiv:2203.10638 [cs].
- [10] Y. Lu, Q. Li, B. Liu, M. Dianati, C. Feng, S. Chen, and Y. Wang, "Robust Collaborative 3D Object Detection in Presence of Pose Errors," Mar. 2023, arXiv:2211.07214 [cs].
- [11] Y. Zhao, Z. Xiang, S. Yin, X. Pang, S. Chen, and Y. Wang, "Malicious Agent Detection for Robust Multi-Agent Collaborative Perception," Oct. 2023, arXiv:2310.11901 [cs].
- [12] Z. Fang, S. Hu, H. An, Y. Zhang, J. Wang, H. Cao, X. Chen, and Y. Fang, "PACS: Priority-Aware Collaborative Sensing for Connected and Autonomous Vehicles." [Online]. Available: <https://shorturl.at/pNZ13>
- [13] S. Hu, Z. Fang, X. Chen, Y. Fang, and S. Kwong, "Towards Full-scene Domain Generalization in Multi-agent Collaborative Bird's Eye View Segmentation for Connected and Autonomous Driving," Nov. 2023, arXiv:2311.16754 [cs].
- [14] Y. Li, S. Ren, P. Wu, S. Chen, C. Feng, and W. Zhang, "Learning Distilled Collaboration Graph for Multi-Agent Perception," in *Advances in Neural Information Processing Systems*, vol. 34. Curran Associates, Inc., 2021, pp. 29 541–29 552.
- [15] R. Xu, Z. Tu, H. Xiang, W. Shao, B. Zhou, and J. Ma, "CoBEVT: Cooperative Bird's Eye View Semantic Segmentation with Sparse Transformers," Sep. 2022, arXiv:2207.02202 [cs].

Senkang Hu is currently a PhD student with the Department of Computer Science at City University of Hong Kong. His research interests include autonomous driving, vehicle-to-vehicle collaborative perception and smart mobility.

Zhengru Fang is currently a PhD student with the Department of Computer Science at City University of Hong Kong. His research interests include collaborative perception, V2X, age of information, and mobile edge computing.

Yiqin Deng is currently a Postdoctoral Research Fellow with the School of Control Science and Engineering, Shandong University, Jinan, China. Her research interests include edge computing, Internet of Vehicles, and resource management.

Xianhao Chen is currently an assistant professor with the Department of Electrical and Electronic Engineering, the University of Hong Kong. His research interests include wireless networking, edge intelligence, and machine learning.

Yuguang Fang (S'92, M'97, SM'99, F'08) is currently the Chair Professor of Internet of Things with the Department of Computer Science at City University of Hong Kong. His research interests include wireless networks, mobile/edge computing, machine learning, Internet of Things, and connected and autonomous driving.