

LARGE LANGUAGE MODELS AS TRAFFIC SIGNAL CONTROL AGENTS: CAPACITY AND OPPORTUNITY

Siqi Lai, Zhao Xu, Weijia Zhang, Hao Liu,* Hui Xiong

AI Thrust, The Hong Kong University of Science and Technology (Guangzhou)

{slai125, zxu674, wzhang411}@connect.hkust-gz.edu.cn,

{liuh, xionghui}@ust.hk

ABSTRACT

Traffic signal control is crucial for optimizing the efficiency of road network by regulating traffic light phases. Existing research predominantly focuses on heuristic or reinforcement learning (RL)-based methods, which often lack transferability across diverse traffic scenarios and suffer from poor interpretability. This paper introduces a novel approach, LLMLight¹, utilizing large language models (LLMs) for traffic signal control tasks. By leveraging LLMs’ impressive generalization and zero-shot reasoning capabilities, LLMLight executes a human-like decision-making process for efficient traffic management. Specifically, the framework begins by composing task descriptions, current traffic conditions, and prior knowledge into a prompt. Subsequently, we utilize LLM’s chain-of-thought (CoT) reasoning ability to identify the next traffic signal phase, ensuring optimal efficiency in the road network. LLMLight achieves state-of-the-art (SOTA) or competitive results across five real-world traffic datasets. Notably, LLMLight showcases remarkable generalization, interpretability, and zero-shot reasoning abilities, even without any training for transportation management tasks.

1 INTRODUCTION

Traffic congestion has emerged as a critical issue impacting human society and the environment. This problem continues to escalate in severity as urban migration swells the population in city areas. In this context, the optimization of traffic signal control (TSC) has become a significant research topic in the field of intelligent transportation management Wu et al. (2023); Zhang et al. (2023c), given its substantial influence on a city’s overall traffic efficiency. Mitigating traffic signal issues holds the promise of delivering substantial economic, environmental, and societal advantages. Nevertheless, this task is an intricate challenge, complicated by the dynamic nature of traffic and road networks.

Past research in TSC has primarily fallen into two distinct categories: transportation methods (Koonce & Rodegerdts, 2008; Hunt et al., 1982; Lowrie, 1990; Varaiya, 2013; Cools et al., 2013) and reinforcement learning (RL)-based approaches (Chen et al., 2020; Wei et al., 2019b; Oroojlooy et al., 2020; Chenguang et al., 2021; Wu et al., 2021; Zhang et al., 2022a; Wei et al., 2019a; Wu et al., 2023). Transportation methods primarily center around crafting efficient heuristic algorithms, dynamically adapting traffic signal operations based on lane-level traffic conditions. However, these methods heavily rely on manual design, demanding substantial human effort. The emergence of deep neural networks (DNNs) (Mnih et al., 2015) led to the introduction of RL-based techniques to address this challenge (Abdulhai et al., 2003; El-Tantawy & Abdulhai, 2010). These approaches have exhibited remarkable performance across various traffic scenarios. Nevertheless, RL-based models also present several drawbacks. Primarily, they may struggle with limited generalization ability, particularly in highly uncommon scenarios (*e.g.*, extreme high-traffic situations), as their training data may not cover all possible traffic situations. Additionally, RL-based models lack interpretability as they are developed from complex black-box DNNs, which makes it hard to explain how the model arrives at a particular decision or policy.

*Corresponding author.

¹Our project is available at <https://github.com/usail-hkust/LLMTSCS>.

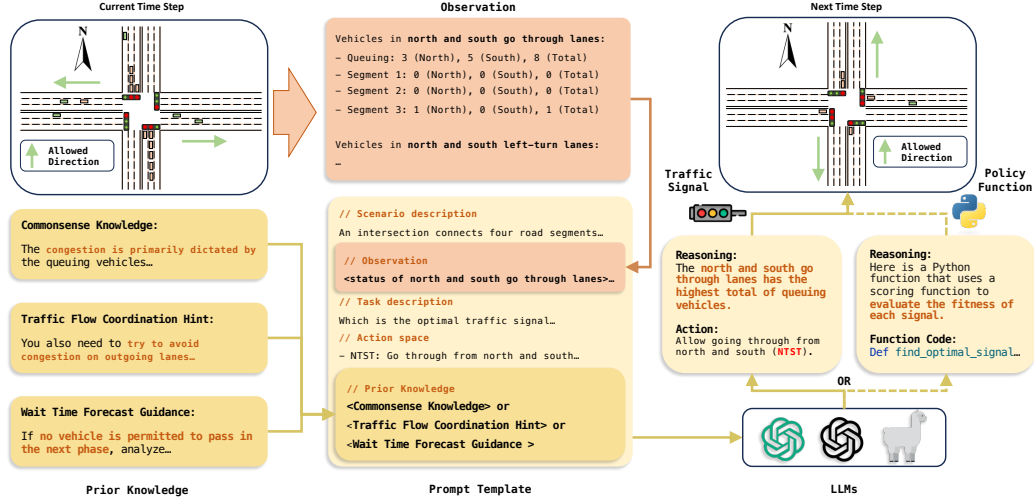


Figure 1: The framework of our proposed LLMLight.

Recently, large language Models (LLMs) have emerged and showcased remarkable zero-shot and generalization abilities in various domains, which can perform human-like step-by-step reasoning processes to solve complex tasks. Notably, AutoGPT (et al., 2023) proposes to break tasks into multiple sub-goals and iterate until the main task is completed. Voyager (Wang et al., 2023) prompts GPT4 to devise an automatic curriculum to explore the environment and solve harder tasks progressively. In the field of intelligent transportation, GPT-Driver (Mao et al., 2023) suggests that the previous rule-based and RL-based methods either fail to handle extreme driving scenarios or lack interpretability. Therefore, they propose instructing GPT-3.5 to tackle motion planning tasks in autonomous driving. PromptGAT (Da et al., 2023) uses LLMs to generate human knowledge to help the DNN model understand special cases (e.g., extreme weather) in TSC tasks, bridging the gap between real-world scenarios and simulations. TrafficGPT (Zhang et al., 2023b) utilizes GPT to analyze and process traffic data, offering human-like decision support in relevant traffic control tasks. However, the effectiveness of LLMs as control agents in TSC tasks remains unexplored.

This paper introduces LLMLight, an innovative framework designed to leverage LLMs as control agents for empowering human-like decision-making in traffic signal control tasks. Specifically, we consider TSC as a partially observable Markov Game. Each agent manages the traffic light located at an intersection. We first compose task descriptions and traffic conditions into a prompt at a signal-switching time step. Subsequently, we instruct the LLM control agent to perform zero-shot chain-of-thought (CoT) reasoning to generate a control policy that sustains optimal efficiency within the road network. To further enhance the performance of the generated policy, we additionally aid the generated prompt with prior knowledge (e.g., commonsense knowledge) to instruct the LLM for more sophisticated decision-making. The overview of LLMLight is shown in Figure 1.

By conducting experiments on different LLM variants under diverse traffic scenarios, we conclude the key findings of this paper as follows: 1) Despite not being prompted by any demonstrations, LLMs can provide efficient control policies with detailed explanations in traffic signal control tasks; 2) LLMs showcases remarkable generalization abilities as they consistently achieve state-of-the-art or comparable results across two distinct road networks and seven traffic flow datasets, spanning diverse traffic volumes, including extreme high-traffic conditions; 3) Leveraging prior knowledge in prompting proves to be an effective method for enhancing the quality of policies generated by LLMs, while it also indicates that pre-trained LLMs lack specialty in intelligent transportation management. Overall, the above findings highlight LLMs’ remarkable **zero-shot reasoning ability**, **generalization**, and **interpretability** in the context of traffic signal control even without dedicated pretraining or finetuning in transportation management tasks.

We summarize the major contributions of this paper as follows:

- We design a tailored framework, namely LLMLight, for integrating LLMs into traffic signal control tasks, which consistently achieve SOTA or competitive performance across diverse traffic

scenarios. To our knowledge, this is the first exploration of LLMs as intelligent agents in traffic signal control tasks.

- This paper offers an extensive analysis of LLMs’ control policies under diverse traffic conditions and various prompt designs, highlighting both the strengths and limitations of employing LLMs in traffic signal control tasks.
- We identify promising avenues for future research, specifically focusing on the potential of advancing intelligent transportation by further integration of LLMs in this domain.

2 PRELIMINARIES

In this section, we first introduce the key concepts in traffic signal control tasks.

Definition 1. Road network: The road network is a directed graph consisting of intersection joints I and lanes L . Lanes are categorized into go-through (L_{go}), left-turn (L_{left}), and right-turn (L_{right}) lanes, determined by the movement of vehicles traveling on the lane. Each lane is divided into multiple segments $S = \{s_1, \dots, s_n\}$.

Definition 2. Traffic signal phase: A traffic signal phase is defined as $p(L_{allow})$, where L_{allow} is a group of allowed lanes. $p(L_{allow}) = 1$ and $p(L_{allow}) = 0$ indicate the green and red light, respectively. The active traffic signal phase allows vehicles in a specific lane group (without conflicting movements) to pass, while other phases display the red light, enforcing a stop. There are four signal phases in total, including ETWT (go-through from east and west), ELWL (left-turn from east and west), NTST (go-through from north and south), and NLSL (left-turn from north and south).

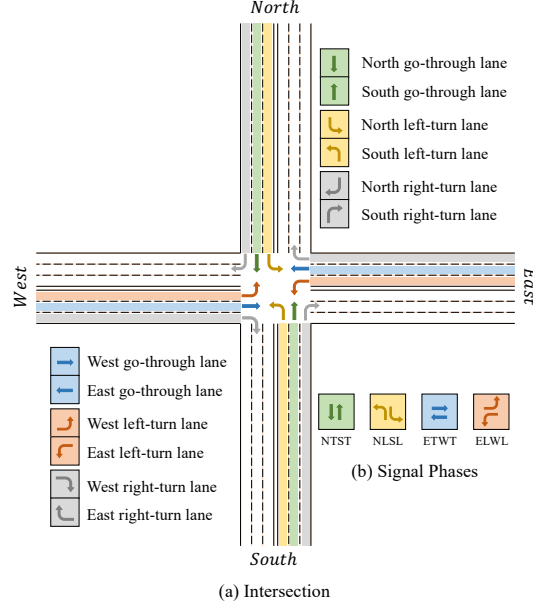


Figure 2: The illustration of intersection, lanes, and signal phases.

Figure 2 illustrates the intersection, lanes, and signal phases. Notably, lanes sharing a common color signify non-conflicting movements, and the passage is allowed in the corresponding signal phase.

3 LLM FOR TRAFFIC SIGNAL CONTROL

This section first introduces the problem definition of traffic signal control in the LLM-empowered context. Then, we detail the workflow of our proposed LLMLight, including 1) *Observation collection*: it collects the traffic condition of the intersection from the road network (e.g., the number of queued and approaching vehicles), and 2) *Prompt generation*: it composes task-relevant information and prior knowledge into human-readable text, prompting LLMs to find the traffic signal phase that can mostly improve the traffic efficiency of the intersection; 3) *Action execution*: it executes the policy generated by the LLM control agent, switching the traffic light into the target phase.

3.1 LLM-BASED TRAFFIC SIGNAL CONTROL

We define traffic signal control as a partially observable Markov Game. An LLM control agent mitigates the traffic light of an intersection. Based on the observation space \mathcal{O}_i of the current traffic condition at the intersection i , action space \mathcal{A} , and relevant task descriptions \mathcal{D} , the LLM control agent outputs the policy π_i that aims to maintain the optimal efficiency of the road network:

$$\pi_i = LLM(Prompt(\mathcal{O}_i, \mathcal{A}, \mathcal{D})). \quad (1)$$

Table 1: The prompt templates with different prior knowledge and output styles.

Template Name	Prompt Template
Basic Template (W/O prior knowledge)	Scenario Description: A crossroad connects two roads: the north-south and east-west. . . Action Description: The traffic light has 4 signal phases: ETWT, ELWL, NTST, NLSL. Observation: <eastern through lane status>, <eastern left-turn lane status> . . . Task description: Which traffic signal will most significantly improve the traffic condition?
With Commonsense Knowledge	<Basic Template> The congestion is primarily dictated by the queuing vehicles. . .
With Traffic Flow Coordination Hint	<Basic Template> . . . you also need to try to avoid congestion on outgoing lanes. . .
With Wait Time Forecast Guidance	<Basic Template> . . . if no vehicle is permitted to pass in the next phase, analyze. . .
Output	Prompt Template
Action	<Template> Answer your chosen signal phase after finishing your rationale. . .
Policy Function	<Template> Write your policy in a function with Python. . .

3.2 OBSERVATION COLLECTION

We collect traffic condition features that can be easily obtained from real-world traffic environment as the observation of the LLM control agent, including:

- **Queuing vehicle count:** Vehicles with speeds slower than the threshold v_{stop} are considered as queuing vehicles. We count their number in lane l as n_q^l .
- **Average wait time of queuing vehicles:** We summarize the average wait time of queuing vehicles in lane l as $\bar{T}^l = \frac{1}{n_q^l} \sum_{j=1}^{n_q^l} T_j^l$, where T_j^l is the wait time of queuing vehicle j .
- **Approaching vehicle count:** Vehicles faster than v_{stop} are considered as approaching vehicles. We count the number of approaching vehicles in the segment s of lane l as n_s^l .
- **Average speed of approaching vehicles:** We summarize the average speed of all the vehicles approaching the intersection as $\bar{v} = \frac{1}{n_i} \sum_{j=1}^{n_i} v_j$, where v_j is the speed of approaching vehicle j , and n_i is the number of vehicles approaching intersection i .

Depending on the optimization target (*e.g.*, minimizing queuing vehicle count, wait time, etc.), the agent either uses all the features listed above or a subset of them. These features will be composed into human-readable text as the observation of the LLM control agent.

3.3 PROMPT GENERATION

Besides the observation, we further prompt the LLM control agent with detailed traffic scenario descriptions, task descriptions, and action space so they can understand the task and make reasonable decisions. Additionally, we also inject prior knowledge to help the LLM make better decisions.

In this work, we study the performance of four prompt templates. The basic prompt template refrains from providing the prior knowledge available to the LLM, enabling an assessment of its capacity to generate policies independently. Building upon this foundational template, we further propose three different types of prompts with prior knowledge to provide additional guidance for the reasoning of LLMs.

- **Basic Template:** This template comprises the scenario, task, action space descriptions, and observations, providing the basic information required in the traffic signal control tasks.
- **With Commonsense Knowledge:** In addition to the basic template, we provide the LLM with a commonsense-based hint to test its capacity for integrating general knowledge into the traffic control process. Specifically, the instruction guides the LLM to prioritize queuing vehicles and those approaching within close segments.
- **With Traffic Flow Coordination Hint:** This level not only tasks the LLM with optimizing traffic conditions in incoming lanes but also challenges it to prevent potential congestion in outgoing lanes, presenting a more complex policy task that requires commonsense reasoning.

- **With Wait Time Forecast Guidance:** We present a structured thinking approach to assist the LLM, prompting the LLM to forecast the future cumulative queuing times. This involves a step-by-step "what-if" analysis of potential delays if vehicles in a particular lane are not allowed to pass the intersection in the subsequent phase. This guidance encourages the LLM to alleviate potential congestion in lanes that might experience heavy traffic in the future.

3.4 ACTION EXECUTION

To instruct LLMs managing the traffic light, we prompt them to either directly output the selected action or a function of a control policy written in Python:

- **Output Action:** LLMs directly answer the selected action after outlining the rationale for identifying the optimal traffic signal.
- **Output Policy Function:** LLMs generate the function to implement a control policy in Python, leaving the mathematical calculation and making LLMs focus on logical policy generation.

Ultimately, we instruct the LLM control agent by employing the generated prompt without demonstrations to perform zero-shot reasoning, thereby identifying the optimal traffic signal for the next phase. The framework of our designed prompt template is shown in Table 1. You can refer to Appendix A.5 for our detailed designs.

4 EXPERIMENTS

We provide evaluations on LLMLight by answering the following research questions:

- **RQ1:** How is the performance of LLMLight with **zero-shot reasoning** compared with transportation and RL methods?
- **RQ2:** How is the **generalization** ability of LLMLight across different cities and traffic volumes?
- **RQ3:** How is the **interpretability** ability of LLMLight in providing explainable traffic signal control decisions?

Initially, we introduce the experimental setup. Then, a comprehensive analysis of the overall performance of three distinct types of agents is given. Afterward, we examine the generalization and interpretability of different methods. Finally, we analyze their performance under extreme high-traffic scenarios, challenging their generalization ability and robustness in uncommon situations.

4.1 EXPERIMENTAL SETTINGS

4.1.1 DATASETS

We use five real-world datasets (Zhang et al., 2023a) to deliver a thorough comparison among different traffic signal control methods. Across different time periods, these datasets include three traffic flow records in the Dongfeng sub-district, Jinan, China, and two in the Gudang sub-district, Hangzhou, China. Additionally, we construct two synthetic traffic flow datasets on the Jinan and Hangzhou road networks, featuring significantly higher arrival rates compared to the original datasets. You can refer to Appendix A.1 for more details on these datasets.

4.1.2 ENVIRONMENT SETTINGS

We conduct experiments on the CityFlow (Zhang et al., 2019), an open-sourced simulator, to evaluate the efficiency of each compared method. Specifying the origin and destination, the simulator will control the target vehicle following the shortest paths to reach their destinations. Cityflow provides extensive APIs to access the traffic state features and executes the actions chosen by traffic agents. The green signal phase duration is set to thirty seconds. Following existing studies (Zhang et al., 2022a; Wei et al., 2019b), a three-second yellow signal and a two-second all-red time follow each green signal to prepare the transition. The real-world traffic flow simulations span one hour, and the synthetic datasets endure ten minutes. We consider vehicles slower than $0.1m/s$ to be queuing vehicles. The turn-right movements are always allowed in the road network.

Table 2: Overall performances of both GPT-4-based control agents and previous methods on Jinan and Hangzhou datasets. The best, second-best, and third-best results are highlighted through **red color**, **boldface**, and underlining, respectively.

Method	Jinan									Hangzhou					
	1			2			3			1			2		
	ATT	AQL	AWT	ATT	AQL	AWT	ATT	AQL	AWT	ATT	AQL	AWT	ATT	AQL	AWT
Transportation Methods															
Random	597.62	687.35	99.46	555.23	428.38	100.40	552.74	529.63	99.33	621.14	295.81	96.06	504.28	432.92	92.61
FixedTime	481.79	491.03	70.99	441.19	294.14	66.72	450.11	394.34	69.19	616.02	301.33	73.99	486.72	425.15	72.80
Maxpressure	281.58	170.71	44.53	273.20	106.58	<u>38.25</u>	265.75	133.90	40.20	325.33	68.99	49.60	347.74	215.53	70.58
RL Methods															
MPLight	307.82	215.93	97.88	304.51	142.25	90.91	291.79	171.70	89.93	345.60	84.70	81.97	358.56	237.17	100.16
AttendLight	291.29	186.25	61.73	280.94	115.52	52.46	273.02	144.05	55.93	322.94	66.96	55.19	358.81	239.05	72.88
PressLight	291.57	185.46	50.53	281.46	115.99	47.27	275.85	148.18	54.81	364.13	98.67	90.33	417.01	349.25	150.46
CoLight	279.60	168.53	58.87	274.77	108.28	54.14	266.39	135.08	53.33	322.85	66.94	61.82	342.90	212.09	99.74
Efficient-CoLight	277.11	163.60	<u>43.41</u>	269.24	102.98 [†]	39.74	262.25	129.72	<u>39.99</u>	311.96	<u>58.20</u>	36.83	333.27	189.65	<u>61.70</u>
Advanced-CoLight	274.67	160.85	49.30	268.25	102.12	41.11	260.66	127.83	43.54	304.47	52.94	41.75	<u>329.16</u>	186.34	76.59
LLMLight (Output Policy Code)															
Basic Template	282.21	174.69	68.28	277.43	111.51	63.35	269.12	139.33	65.04	337.85	78.63	105.73	347.87	222.54	120.83
Commonsense	<u>276.17</u>	<u>163.54</u>	51.40	270.61	104.52	48.54	<u>262.30</u>	131.09	48.77	313.68	59.53	59.11	334.16	197.81	98.57
Flow Coordination	276.77	164.62	56.53	273.68	107.18	53.20	265.58	135.27	54.46	317.72	63.02	68.16	329.49	<u>189.06</u>	75.93
Wait Time Forecast	282.41	169.59	32.95	<u>269.71</u>	102.77	30.08	265.64	133.09	31.98	308.65	55.53	27.76	325.94	173.22	31.74
LLMLight (Output Action)															
Commonsense	275.26	160.93	46.61	271.34	105.22	47.55	264.70	132.53	46.16	318.71	62.84	58.09	335.81	193.32	66.02
Wait Time Forecast	280.48	166.48	35.76	270.74	104.16	34.37	262.92	<u>129.93</u>	35.17	<u>310.96</u>	56.20	<u>39.37</u>	326.11	175.45	40.28

4.2 METRICS

Following previous studies (Zhang et al., 2022a), we leverage *average travel time* (ATT) to evaluate the performance of different policies made by traffic signal control agents. This metric quantifies the duration vehicles travel from their origins to their respective destinations. Concurrently, we also analyze the *average queue length* (AQL) and the *average wait time* (AWT) of vehicles, providing a comprehensive evaluation of how each agent optimizes its performance for minimizing the ATT.

4.3 COMPARED MODELS

For transportation methods, we adopt Random, FixedTime, and Maxpressure as baselines. For RL methods, we compare MPLight, AttendLight, PressLight, CoLight, Efficient-CoLight, and Advanced-CoLight with our proposed method. We utilize GPT-4 as the traffic signal control agents. You can refer to Appendix A.2 for more details about the abovementioned models. We further report experiment results conducted on Llama-2 and ChatGPT-3.5 in Appendix A.4.

4.4 COMPARISON BETWEEN THE CLASSIC METHODS AND LLMLIGHT (RQ1)

We first implement the prompt templates with commonsense knowledge and wait time forecast guidance to directly output actions on the GPT-4-based control agents. The experiment results are shown in Table 2. It reveals that LLMLight consistently achieve state-of-the-art (SOTA) or comparable performance across all baselines in Average Travel Time (ATT). Although Advanced-CoLight, the SOTA RL method, achieves the best performance in ATT across most datasets, the series of CoLight models requires communication among neighboring intersections. On the contrary, LLMLight achieves competitive results by leveraging observation features solely from the target intersection, underscoring LLMs’ remarkable zero-shot ability in traffic signal control tasks. Furthermore, despite RL-based models excelling in achieving noteworthy results for ATT, there is a trade-off with a relatively prolonged Average Wait Time (AWT). This implies that although the overall travel time is reduced, certain drivers may experience extended waiting periods at intersections. Minimizing waiting time is crucial in real-world scenarios, as prolonged waits can induce the anxiety of drivers. In contrast, our proposed LLMLight with the wait time forecast guidance not only ensures a relatively short overall travel time but also achieve the lowest queuing waiting time across most datasets.

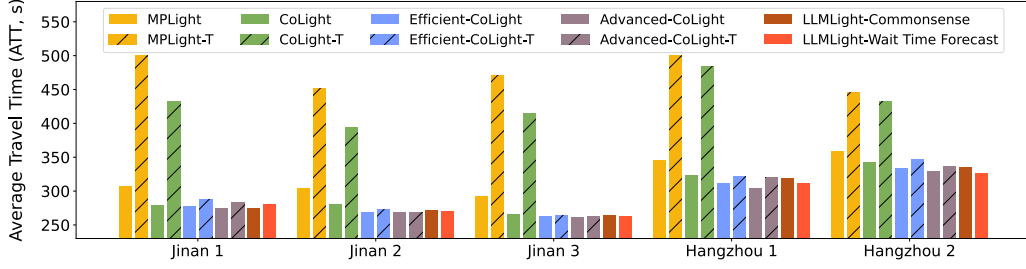


Figure 3: The performance comparison of different methods. The LLM control agent is prompted with the wait time forecast guidance to directly output actions.

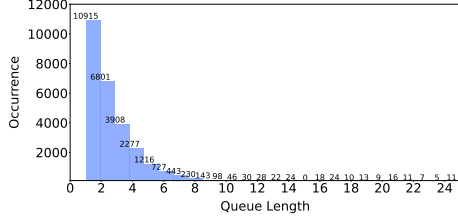


Figure 4: The queue length distribution.

Method	Jinan Extreme			Hangzhou Extreme		
	ATT	AQL	AWT	ATT	AQL	AWT
Maxpressure	<u>223.04</u>	<u>679.55</u>	44.82	224.96	<u>439.50</u>	44.01
MPLight	235.27	803.35	54.56	248.81	606.70	44.49
CoLight	236.21	815.40	49.70	244.59	603.85	45.74
Efficient-CoLight	225.57	683.15	46.00	226.64	472.50	47.94
Advanced-CoLight	223.59	686.35	47.00	<u>223.78</u>	458.90	51.74
Commonsense	219.07	648.30	46.76	221.69	429.70	44.16
Wait Time Forecast	219.77	664.25	34.89	221.06	433.35	34.37

Table 3: The performance comparison in extreme high-traffic scenarios.

Additionally, we present the results of experiments conducted on LLMLight that generate the control policy function. In contrast to directly making decisions, LLMLight demonstrates enhanced performance using Python to implement a heuristic algorithm across more datasets. Formulating the policy code can separate the mathematical calculations and make the LLM focus on logical reasoning, thereby attaining superior performance. Employing this methodology, future advancements may involve the development of LLM control agents for utilizing external APIs (*e.g.*, calculators, weather, and traffic sensors), as proposed by (Qin et al., 2023), paving the way for the realization of fully automated intelligent traffic signal control. The exploration of this avenue is reserved for forthcoming research endeavors.

4.5 GENERALIZATION COMPARISON (RQ2)

Transferability: We first study the transferability ability of different methods by implementing the pre-trained model in another distinct road network. The experiment results are shown in Figure 3. Models labeled without the "-T" are trained and tested in the same dataset. Otherwise, they are pre-trained on a distinct road network (*e.g.*, we evaluate the transferability in Hangzhou using the models pre-trained in Jinan). The LLM control agent is prompted to output control actions directly. We observe a notable decline in the performance of RL-based methods after the transfer, especially for MPLight and CoLight. While Efficient- and Advanced-Colight maintain relatively stable performance by leveraging more representative observation features, their approaches necessitate additional domain knowledge and human effort in feature engineering. On the contrary, LLMLight stands out by maintaining the most stable performance across all datasets, even with simple commonsense reasoning. These results underscore LLMLight’s impressive transferability across diverse traffic contexts and robustness for practical implementations.

Extreme High-traffic Scenarios: Next, we delve into an uncommon scenario when considerable traffic flow continuously appears at the intersection, a situation that rarely appears during training. Figure 4 presents the distribution of lane queue lengths across five real-world datasets, where traffic signals are controlled by Advanced-CoLight. Notably, they demonstrate relatively smooth traffic conditions, with the accumulation of queuing vehicles showing a long-tail distribution. To assess the efficacy of different methods in extreme high-traffic scenarios, we generate two synthetic traffic flow datasets on the Jinan and Hangzhou road networks, featuring approximately four times more vehicles arriving within a 300-second interval than the original flow datasets. Table 3 shows the performance of both classic methods (RL models trained on Jinan 1 and Hangzhou 1, respectively) and LLMLight (prompted with the wait time forecast guidance to directly output actions). Our experiments reveal performance degradation in the RL models, as they exhibit similar or worse performance than Maxpressure. This suggests that these pre-trained RL models struggle to handle

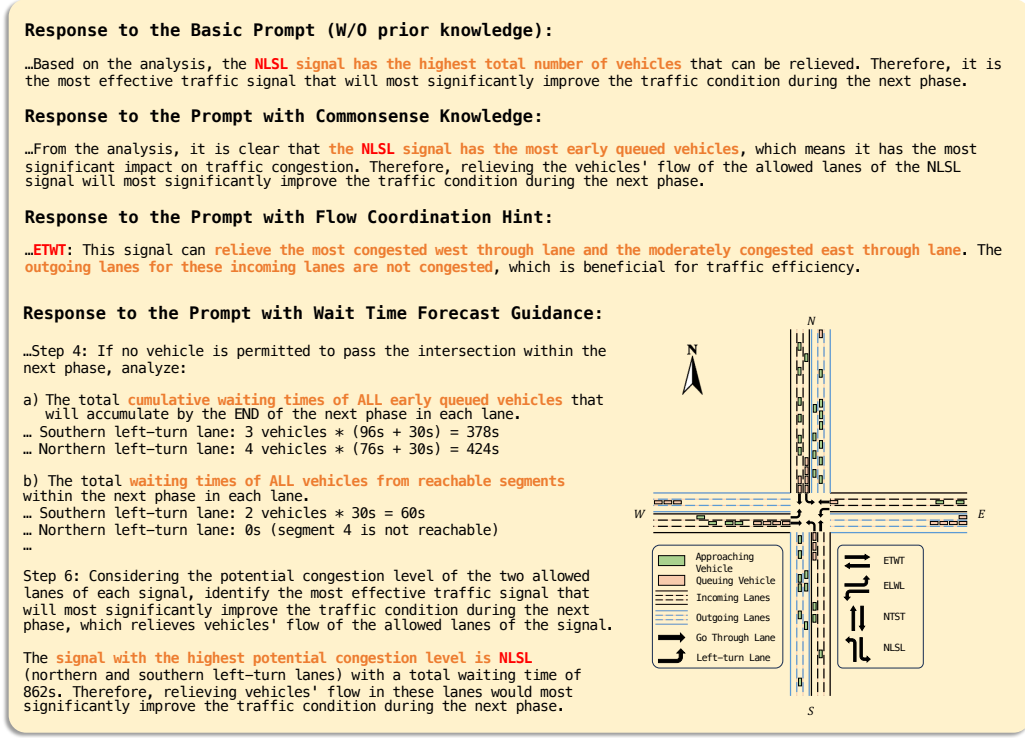


Figure 5: The traffic condition and the rationale of GPT-4 to each prompt template.

extreme high-traffic conditions, particularly when confronted with a significantly increased volume of vehicles compared to their training stage. In contrast, LLMLight consistently demonstrates superior performance, underscoring its robustness and practicality in much heavier traffic conditions.

4.6 INTERPRETABILITY OF LLMLIGHT (RQ2)

To deliver a detailed analysis of the interpretability of LLMLight, we conducted a simulation case on the Jinan dataset. Figure 5 presents the traffic condition of the intersection and the GPT-4's rationale behind its decisions. This scenario shows heavy congestion in the incoming lanes of the north and south sections, with a significant number of queuing and approaching vehicles. Compared to RL-based methods, LLMLight can not only output efficient control policies but also detailed explanations behind the corresponding decisions. We have the following observations by analyzing the GPT-4's rationales with different prompt templates.

The **agent with the basic prompt** (without prior knowledge) accurately identifies the congestion on the left-turn lanes of the north and south sections. However, its rationale is based solely on the total number of vehicles in the lanes, treating queuing and approaching vehicles equally. This approach overlooks the distinction between vehicles close to the intersection and those in more distant segments, potentially prolonging the wait times for queued vehicles and those expected to arrive soon. Conversely, the **agent equipped with commonsense knowledge** is instructed to prioritize queued and closely approaching vehicles, effectively addressing the most urgent congestion situations. However, it also indicates that existing LLMs, even GPT-4, lack domain-specific expertise in traffic control tasks. The **agent with the traffic flow coordination hint** considers both the incoming and outgoing lanes, thereby coordinating the traffic flow distribution over the road network. Moreover, previous studies have often overlooked the impact of vehicles' queuing wait time. The **agent with wait time forecast guidance** addresses this aspect by anticipating the upcoming queuing time, answering, "If vehicles in a specific lane cannot pass the intersection in the next phase, how long will they keep waiting?" and then undertakes step-by-step reasoning. It identifies the cumulative queuing time for both early queued vehicles and those estimated to arrive soon, then ultimately selects the optimal signal phase to relieve vehicles with the longest potential wait time.

5 RELATED WORK

Traffic Signal Control: Traffic signal control (TSC) methods can be broadly categorized into transportation (Koonce & Rodegerdts, 2008; Hunt et al., 1982) and reinforcement learning (RL)-based approaches (Chen et al., 2020; Wu et al., 2023). Initially, FixedTime (Koonce & Rodegerdts, 2008) employs a fixed cycle length and phase split to regulate traffic signals in a predetermined pattern. Maxpressure (Varaiya, 2013) greedily selects signal phases to maximize road network throughput. PressLight (Wei et al., 2019a) inherits the concept of Maxpressure and combines it with a deep RL algorithm to optimize the throughput of the intersection. Additionally, some studies propose to design more representative state features to describe traffic conditions. Advanced-MP (Zhang et al., 2022a) studies vehicle movement-level state features, designing Advanced-MP features based on traffic demand.

Intelligent Transportation: The application of intelligent transportation mainly focuses on forecasting and control. Within traffic flow forecasting (Liu et al., 2023; 2022), Li et al. (2018) advocates for using graph neural networks (GNNs) to facilitate the exchange of information among proximate regions. Regarding control tasks, NavTL (Sun et al., 2023) presents an RL-based framework designed to concurrently manage traffic signal activation and autonomous vehicle rerouting in hybrid traffic scenarios. Xu et al. (2022) developed a Double-Deep Q Network (DDQN)-based model with fine-grained state features for efficient on-ramp traffic flow control. Moreover, to facilitate sustainable transportation, Zhang et al. (2022b) develop dynamic charging pricing for electric vehicles (EV) via a multi-agent graph convolutional RL model. Lai et al. (2023) propose a meta-learning-based framework to provide personalized vehicle energy consumption predictions for EV drivers.

Large Language Models for Decision Making: Large Language Models (LLMs) recently emerged and exhibited a remarkable capacity for zero-shot reasoning and generalization. Exploiting this proficiency, numerous studies (Fu et al., 2023; Cui et al., 2023; Chen et al., 2023; Wen et al., 2023; Jin et al., 2023; Schick et al., 2023; Sha et al., 2023) have increasingly employed LLMs as central planners in diverse control tasks. For instance, GLAM (Carta et al., 2023) trains the policy of LLM control agents through interactive engagement with the environment. In intelligent transportation, DriveGPT4 (Xu et al., 2023) presents an end-to-end autonomous driving system capable of interpreting vehicle actions and addressing diverse questions posed by human users. More studies on utilizing LLMs in intelligent transportation can be found at (Zhou et al., 2023).

6 CONCLUSION AND OPEN PROBLEMS

Conclusion: In this study, we introduce LLMLight, a novel framework that leverages large language models (LLMs) as traffic signal control agents. By instructing LLMs to conduct a human-like, step-by-step analysis of current traffic conditions, the intelligent control agents could judiciously choose the optimal signal phases, thereby enhancing the overall efficiency of the road network. Through comprehensive experiments conducted on five real-world traffic datasets, we showcase the superior effectiveness of our proposed framework compared to previous studies.

Open Problems: Our findings also reveal several promising revenues in future research:

- 1) **LLM-empowered RL:** Our experiments reveal that LLMs can tackle traffic signal control tasks by efficiently leveraging useful information at the natural language level. Further exploration of this aspect could lead to effectively integrating LLMs as supportive tools in RL-based traffic management tasks, such as feature engineering and reward function construction.
- 2) **Multi-intersection traffic signal control:** It is important to note that our study does not consider multi-agent interactions. Further advancements in this direction involve exploring cooperation in multi-intersection traffic signal control scenarios, which include agent communication between adjacent intersections and behavior prediction of other agents. This integration could lead to more globally efficient traffic flow coordination.
- 3) **LLM agent-based automatic traffic signal control:** Our experiment reveals a limitation in existing LLMs, as they lack specialized knowledge in traffic signal control tasks. This insight underscores the potential for future research to develop intelligent transportation-oriented LLMs with domain-specific expertise in traffic management. Furthermore, the LLM agent can be equipped with various external APIs (e.g., calculator, weather, traffic sensor, etc.). This integration enables the agent to autonomously perceive, analyze, and control the traffic dynamics, paving the way for a fully human-free and intelligent traffic management system.

REFERENCES

- Baher Abdulhai, Rob Pringle, and Grigoris J Karakoulas. Reinforcement learning for true adaptive traffic signal control. *Journal of Transportation Engineering*, 129(3):278–285, 2003.
- Thomas Carta, Clément Romac, Thomas Wolf, Sylvain Lamprier, Olivier Sigaud, and Pierre-Yves Oudeyer. Grounding large language models in interactive environments with online reinforcement learning. In *International Conference on Machine Learning, ICML 2023, 23-29 July 2023, Honolulu, Hawaii, USA*, volume 202 of *Proceedings of Machine Learning Research*, pp. 3676–3713. PMLR, 2023.
- Chacha Chen, Hua Wei, Nan Xu, Guanjie Zheng, Ming Yang, Yuanhao Xiong, Kai Xu, and Zhenhui Li. Toward A thousand lights: Decentralized deep reinforcement learning for large-scale traffic signal control. In *The Thirty-Fourth AAAI Conference on Artificial Intelligence, AAAI 2020, The Thirty-Second Innovative Applications of Artificial Intelligence Conference, IAAI 2020, The Tenth AAAI Symposium on Educational Advances in Artificial Intelligence, EAAI 2020, New York, NY, USA, February 7-12, 2020*, pp. 3414–3421. AAAI Press, 2020.
- Long Chen, Oleg Sinavski, Jan Hünemann, Alice Karnsund, Andrew James Willmott, Danny Birch, Daniel Maund, and Jamie Shotton. Driving with llms: Fusing object-level vector modality for explainable autonomous driving. *CoRR*, abs/2310.01957, 2023.
- Zhao Chenguang, Hu Xiaorong, and Wang Gang. Prg-light: A novel traffic light control framework with pressurebased-reinforcement learning and graph neural network. In *IJCAI 2021 Reinforcement Learning for Intelligent Transportation Systems (RL4ITS) Workshop*, August, 2021, virtual, 2021.
- Seung-Bae Cools, Carlos Gershenson, and Bart D’Hooghe. Self-organizing traffic lights: A realistic simulation. *Advances in applied self-organizing systems*, pp. 45–55, 2013.
- Can Cui, Yunsheng Ma, Xu Cao, Wenqian Ye, and Ziran Wang. Drive as you speak: Enabling human-like interaction with large language models in autonomous vehicles. *CoRR*, abs/2309.10228, 2023.
- Longchao Da, Minchiuan Gao, Hao Mei, and Hua Wei. LLM powered sim-to-real transfer for traffic signal control. *CoRR*, abs/2308.14284, 2023.
- Samah El-Tantawy and Baher Abdulhai. An agent-based learning towards decentralized and coordinated traffic signal control. In *13th International IEEE Conference on Intelligent Transportation Systems, Funchal, Madeira, Portugal, 19-22 September 2010*, pp. 665–670. IEEE, 2010.
- Torantulino et al. Autogpt. <https://github.com/Significant-Gravitas/AutoGPT>, 2023. Accessed on 1 December 2023.
- Daocheng Fu, Xin Li, Licheng Wen, Min Dou, Pinlong Cai, Botian Shi, and Yu Qiao. Drive like a human: Rethinking autonomous driving with large language models. *CoRR*, abs/2307.07162, 2023.
- PB Hunt, DI Robertson, RD Bretherton, and M Cr Royle. The scoot on-line traffic signal optimisation technique. *Traffic Engineering & Control*, 23(4), 1982.
- Ziwei Ji, Nayeon Lee, Rita Frieske, Tiezheng Yu, Dan Su, Yan Xu, Etsuko Ishii, Yejin Bang, Andrea Madotto, and Pascale Fung. Survey of hallucination in natural language generation. *ACM Comput. Surv.*, 55(12):248:1–248:38, 2023.
- Fangkai Jiao, Bosheng Ding, Tianze Luo, and Zhanfeng Mo. Panda LLM: training data and evaluation for open-sourced chinese instruction-following large language models. *CoRR*, abs/2305.03025, 2023.
- Ye Jin, Xiaoxi Shen, Huiling Peng, Xiaolan Liu, Jingli Qin, Jiayang Li, Jintao Xie, Peizhong Gao, Guyue Zhou, and Jiangtao Gong. Surrealdriver: Designing generative driver agent simulation framework in urban contexts based on large language model. *CoRR*, abs/2309.13193, 2023.

- Jared Kaplan, Sam McCandlish, Tom Henighan, Tom B. Brown, Benjamin Chess, Rewon Child, Scott Gray, Alec Radford, Jeffrey Wu, and Dario Amodei. Scaling laws for neural language models. *CoRR*, abs/2001.08361, 2020.
- Peter Koonce and Lee Rodegerdts. Traffic signal timing manual. Technical report, United States. Federal Highway Administration, 2008.
- Siqi Lai, Weijia Zhang, and Hao Liu. A preference-aware meta-optimization framework for personalized vehicle energy consumption estimation. In *Proceedings of the 29th ACM SIGKDD Conference on Knowledge Discovery and Data Mining, KDD 2023, Long Beach, CA, USA, August 6-10, 2023*, pp. 4346–4356. ACM, 2023.
- Yaguang Li, Rose Yu, Cyrus Shahabi, and Yan Liu. Diffusion convolutional recurrent neural network: Data-driven traffic forecasting. In *6th International Conference on Learning Representations, ICLR 2018, Vancouver, BC, Canada, April 30 - May 3, 2018, Conference Track Proceedings*. OpenReview.net, 2018.
- Fan Liu, Hao Liu, and Wenzhao Jiang. Practical adversarial attacks on spatiotemporal traffic forecasting models. In *Advances in Neural Information Processing Systems*, volume 35, pp. 19035–19047. Curran Associates, Inc., 2022.
- Fan Liu, Weijia Zhang, and Hao Liu. Robust spatiotemporal traffic forecasting with reinforced dynamic adversarial training. In *Proceedings of the 29th ACM SIGKDD Conference on Knowledge Discovery and Data Mining, KDD ’23*, pp. 1417–1428, New York, NY, USA, 2023. Association for Computing Machinery. ISBN 9798400701030.
- P Lowrie. Scats-a traffic responsive method of controlling urban traffic. *Sales information brochure published by Roads & Traffic Authority, Sydney, Australia*, 1990.
- Jiageng Mao, Yuxi Qian, Hang Zhao, and Yue Wang. Gpt-driver: Learning to drive with GPT. *CoRR*, abs/2310.01415, 2023.
- Volodymyr Mnih, Koray Kavukcuoglu, David Silver, Andrei A. Rusu, Joel Veness, Marc G. Belle-mare, Alex Graves, Martin A. Riedmiller, Andreas Fidjeland, Georg Ostrovski, Stig Petersen, Charles Beattie, Amir Sadik, Ioannis Antonoglou, Helen King, Dharmashan Kumaran, Daan Wierstra, Shane Legg, and Demis Hassabis. Human-level control through deep reinforcement learning. *Nat.*, 518(7540):529–533, 2015.
- OpenAI. Introducing chatgpt. <https://openai.com/blog/chatgpt>, 2023a. Accessed on 1 December 2023.
- OpenAI. GPT-4 technical report. *CoRR*, abs/2303.08774, 2023b.
- Afshin Oroojlooy, MohammadReza Nazari, Davood Hajinezhad, and Jorge Silva. Attendlight: Universal attention-based reinforcement learning model for traffic signal control. In *Advances in Neural Information Processing Systems 33: Annual Conference on Neural Information Processing Systems 2020, NeurIPS 2020, December 6-12, 2020, virtual*, 2020.
- Yujia Qin, Shihao Liang, Yining Ye, Kunlun Zhu, Lan Yan, Yaxi Lu, Yankai Lin, Xin Cong, Xiangru Tang, Bill Qian, Sihan Zhao, Runchu Tian, Ruobing Xie, Jie Zhou, Mark Gerstein, Dahai Li, Zhiyuan Liu, and Maosong Sun. Toolllm: Facilitating large language models to master 16000+ real-world apis. *CoRR*, abs/2307.16789, 2023.
- Timo Schick, Jane Dwivedi-Yu, Roberto Dessì, Roberta Raileanu, Maria Lomeli, Luke Zettlemoyer, Nicola Cancedda, and Thomas Scialom. Toolformer: Language models can teach themselves to use tools. *CoRR*, abs/2302.04761, 2023.
- Hao Sha, Yao Mu, Yuxuan Jiang, Li Chen, Chenfeng Xu, Ping Luo, Shengbo Eben Li, Masayoshi Tomizuka, Wei Zhan, and Mingyu Ding. Languagempc: Large language models as decision makers for autonomous driving. *CoRR*, abs/2310.03026, 2023.

- Qian Sun, Le Zhang, Huan Yu, Weijia Zhang, Yu Mei, and Hui Xiong. Hierarchical reinforcement learning for dynamic autonomous vehicle navigation at intelligent intersections. In *Proceedings of the 29th ACM SIGKDD Conference on Knowledge Discovery and Data Mining, KDD 2023, Long Beach, CA, USA, August 6-10, 2023*, pp. 4852–4861. ACM, 2023.
- Hugo Touvron, Louis Martin, Kevin Stone, Peter Albert, Amjad Almahairi, Yasmine Babaei, Nikolay Bashlykov, Soumya Batra, Prajjwal Bhargava, Shruti Bhosale, Dan Bikel, Lukas Blecher, Cristian Canton-Ferrer, Moya Chen, Guillem Cucurull, David Esiobu, Jude Fernandes, Jeremy Fu, Wenyin Fu, Brian Fuller, Cynthia Gao, Vedanuj Goswami, Naman Goyal, Anthony Hartshorn, Saghar Hosseini, Rui Hou, Hakan Inan, Marcin Kardas, Viktor Kerkez, Madian Khabsa, Isabel Kloumann, Artem Korenev, Punit Singh Koura, Marie-Anne Lachaux, Thibaut Lavril, Jenya Lee, Diana Liskovich, Yinghai Lu, Yuning Mao, Xavier Martinet, Todor Mihaylov, Pushkar Mishra, Igor Molybog, Yixin Nie, Andrew Poulton, Jeremy Reizenstein, Rashi Rungta, Kalyan Saladi, Alan Schelten, Ruan Silva, Eric Michael Smith, Ranjan Subramanian, Xiaoqing Ellen Tan, Binh Tang, Ross Taylor, Adina Williams, Jian Xiang Kuan, Puxin Xu, Zheng Yan, Iliyan Zarov, Yuchen Zhang, Angela Fan, Melanie Kambadur, Sharan Narang, Aurélien Rodriguez, Robert Stojnic, Sergey Edunov, and Thomas Scialom. Llama 2: Open foundation and fine-tuned chat models. *CoRR*, abs/2307.09288, 2023.
- Pravin Varaiya. Max pressure control of a network of signalized intersections. *Transportation Research Part C: Emerging Technologies*, 36:177–195, 2013.
- Guanzhi Wang, Yuqi Xie, Yunfan Jiang, Ajay Mandlekar, Chaowei Xiao, Yuke Zhu, Linxi Fan, and Anima Anandkumar. Voyager: An open-ended embodied agent with large language models. *CoRR*, abs/2305.16291, 2023.
- Hua Wei, Chacha Chen, Guanjie Zheng, Kan Wu, Vikash V. Gayah, Kai Xu, and Zhenhui Li. Presslight: Learning max pressure control to coordinate traffic signals in arterial network. In *Proceedings of the 25th ACM SIGKDD International Conference on Knowledge Discovery & Data Mining, KDD 2019, Anchorage, AK, USA, August 4-8, 2019*, pp. 1290–1298. ACM, 2019a.
- Hua Wei, Nan Xu, Huichu Zhang, Guanjie Zheng, Xinshi Zang, Chacha Chen, Weinan Zhang, Yanmin Zhu, Kai Xu, and Zhenhui Li. Colight: Learning network-level cooperation for traffic signal control. In *Proceedings of the 28th ACM International Conference on Information and Knowledge Management, CIKM 2019, Beijing, China, November 3-7, 2019*, pp. 1913–1922. ACM, 2019b.
- Licheng Wen, Daocheng Fu, Xin Li, Xinyu Cai, Tao Ma, Pinlong Cai, Min Dou, Botian Shi, Liang He, and Yu Qiao. Dilu: A knowledge-driven approach to autonomous driving with large language models. *CoRR*, abs/2309.16292, 2023.
- Qiang Wu, Liang Zhang, Jun Shen, Linyuan Lü, Bo Du, and Jianqing Wu. Efficient pressure: Improving efficiency for signalized intersections. *CoRR*, abs/2112.02336, 2021.
- Qiang Wu, Mingyuan Li, Jun Shen, Linyuan Lü, Bo Du, and Ke Zhang. Transformerlight: A novel sequence modeling based traffic signaling mechanism via gated transformer. In *Proceedings of the 29th ACM SIGKDD Conference on Knowledge Discovery and Data Mining, KDD 2023, Long Beach, CA, USA, August 6-10, 2023*, pp. 2639–2647. ACM, 2023.
- Qian Xu, Zhiguang Liu, and Zhigang Xu. A novel ramp metering algorithm based on deep reinforcement learning. In *2022 2nd International Conference on Algorithms, High Performance Computing and Artificial Intelligence (AHPCAI)*, 2022, pp. 128–133. IEEE, 2022.
- Zhenhua Xu, Yujia Zhang, Enze Xie, Zhen Zhao, Yong Guo, Kwan-Yee. K. Wong, Zhenguo Li, and Hengshuang Zhao. Drivegpt4: Interpretable end-to-end autonomous driving via large language model. *CoRR*, abs/2310.01412, 2023.
- Huichu Zhang, Siyuan Feng, Chang Liu, Yaoyao Ding, Yichen Zhu, Zihan Zhou, Weinan Zhang, Yong Yu, Haiming Jin, and Zhenhui Li. Cityflow: A multi-agent reinforcement learning environment for large scale city traffic scenario. In *The World Wide Web Conference, WWW 2019, San Francisco, CA, USA, May 13-17, 2019*, pp. 3620–3624. ACM, 2019.

- Huichu Zhang, Siyuan Feng, Chang Liu, Yaoyao Ding, Yichen Zhu, Zihan Zhou, Weinan Zhang, Yong Yu, Haiming Jin, and Zhenhui Li. Reinforcement learning for traffic signal control. <http://traffic-signal-control.github.io>, 2023a. Accessed on 1 December 2023.
- Liang Zhang, Qiang Wu, Jun Shen, Linyuan Lü, Bo Du, and Jianqing Wu. Expression might be enough: representing pressure and demand for reinforcement learning based traffic signal control. In *International Conference on Machine Learning, ICML 2022, 17-23 July 2022, Baltimore, Maryland, USA*, volume 162 of *Proceedings of Machine Learning Research*, pp. 26645–26654. PMLR, 2022a.
- Siyao Zhang, Daocheng Fu, Zhao Zhang, Bin Yu, and Pinlong Cai. Trafficgpt: Viewing, processing and interacting with traffic foundation models. *CoRR*, abs/2309.06719, 2023b.
- Weijia Zhang, Hao Liu, Jindong Han, Yong Ge, and Hui Xiong. Multi-agent graph convolutional reinforcement learning for dynamic electric vehicle charging pricing. In *Proceedings of the 28th ACM SIGKDD conference on knowledge discovery and data mining*, pp. 2471–2481, 2022b.
- Weijia Zhang, Le Zhang, Jindong Han, Hao Liu, Jingbo Zhou, Yu Mei, and Hui Xiong. Irregular traffic time series forecasting based on asynchronous spatio-temporal graph convolutional network. *arXiv preprint arXiv:2308.16818*, 2023c.
- Xingcheng Zhou, Mingyu Liu, Bare Luka Zagar, Ekim Yurtsever, and Alois C. Knoll. Vision language models in autonomous driving and intelligent transportation systems. *CoRR*, abs/2310.14414, 2023.

A APPENDIX

A.1 DATASETS

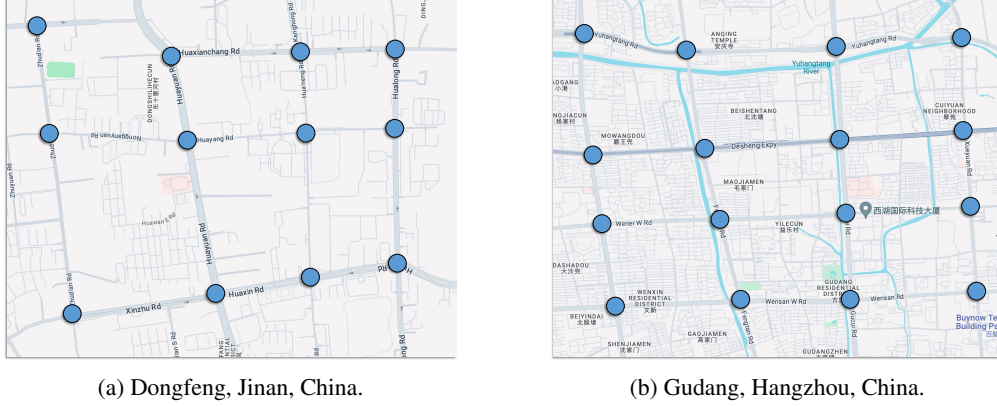


Figure 6: The road network systems of the Jinan and Hangzhou datasets.

Table 4: Statistics of datasets.

Road network	Flow dataset	# of intersections	# of vehicles	Arrival rate (vehicles/300s)			
				Mean	Std	Max	Min
Jinan	1	12	6295	523.67	98.52	671	255
	2		4365	362.83	74.81	493	236
	3		5494	456.92	46.38	544	362
	Extreme		4000	1999.50	49.50	2049	1950
Hangzhou	1	16	2983	247.67	40.44	332	211
	2		6984	581.08	318.43	1145	202
	Extreme		4000	1999.50	38.50	2038	1961

We use five real-world and two synthetic traffic flow datasets in our experiments. Statistics for these datasets are detailed in Table 4, while the visualizations of the road networks are shown in Figure 6.

- **Jinan:** These datasets are collected from the Dongfeng sub-district in Jinan, China. It comprises data gathered from an area featuring 12 intersections. Each intersection connects four distinct road sections, namely East, West, North, and South. The East and West sections span 400 meters, while the South and North sections cover 800 meters. The cameras record the trajectory of each vehicle as it passes the intersection. Across different time periods, there are three traffic flow datasets recorded in this area.
- **Hangzhou:** These datasets are collected in Gudang sub-district, Hangzhou, China. There is a total of 16 intersections in this area. The East and West sections span 800 meters, while the South and North sections extend 600 meters. Across different time periods, this dataset comprises two traffic flow datasets from the recorded area.
- **Extreme High-traffic Scenarios:** To simulate high-traffic scenarios, our experiments encompass two synthetic traffic flow datasets on the Jinan and Hangzhou road networks, featuring 4000 vehicles arriving within ten minutes.

A.2 COMPARED MODELS

Transportation Methods:

- **Random:** A baseline policy randomly switches signal phases with a fixed duration.
- **Fixedtime** (Koonce & Rodegerdts, 2008): A policy gives a pre-defined fixed cycle length with phase time, widely implemented in most traffic scenarios.

- **Maxpressure** (Varaiya, 2013): The state-of-the-art heretics traffic signal control method in the transportation field, which greedily relieves vehicles on the lanes with the highest pressure (a variable derived from the difference between upstream and downstream queue lengths).

RL-based Methods:

- **MPLight** (Chen et al., 2020): A reinforcement learning (RL)-based method that utilizes pressure as both observation and reward. It employs FRAP, a network structure specifically designed to manage unbalanced traffic flow, as the foundational model.
- **AttendLight** (Oroojlooy et al., 2020): Leveraging an attention mechanism, this model constructs observation features and predicts phase transition probability.
- **PressLight** (Wei et al., 2019a): Leveraging the concept of Maxpressure with DRL, optimizing the pressure of the intersection.
- **CoLight** (Wei et al., 2019b): This model employs a graph attention network (GAT) to enable communication among neighboring intersections, enhancing coordination and decision-making.
- **Efficient-CoLight** (Wu et al., 2021): Building upon the CoLight model, it integrates efficient pressure as an observation, optimizing its decision-making capabilities.
- **Advanced-CoLight** (Zhang et al., 2022a): Building upon the CoLight model, it incorporates advanced traffic state features, achieving the SOTA performance in traffic signal control tasks.

Large Language Models:

- **Llama 2** (Touvron et al., 2023): This is a series of pre-trained and finely-tuned large language models (LLMs) developed by the AI group at Meta, ranging in scale from 7 billion to 70 billion parameters. They are adaptable for various natural language generation tasks. In our experiments, we use `Llama-2-13B-chat-hf` and `Llama-2-70B-chat-hf` in our experiments.
- **ChatGPT-3.5** (OpenAI, 2023a): Developed by OpenAI, ChatGPT-3.5 is a chatbot explicitly designed for engaging in conversations, answering queries, and assisting with diverse tasks. We adopt `gpt-3.5-turbo-0613` API from OpenAI.
- **GPT-4** (OpenAI, 2023b): As the newest advancement in LLM by OpenAI, this SOTA foundation model is more reliable and creative compared to GPT-3.5. It excels in handling significantly more nuanced instructions and tasks. We utilize `gpt-4-0613` API in our experiments.

A.3 MODEL SETTINGS

All RL methods are trained with uniform hyperparameters, encompassing a learning rate of 1×10^{-3} , a replay buffer size of 12000, a sample size of 3000, and a hidden size of 20. The `top_p` value is standardized at 1.0 for all LLMs. To stabilize the LLMs’ output, a temperature setting of zero is implemented for *ChatGPT-3.5* and *GPT-4*, while the *Llama-2* models are set to 0.1.

A.4 COMPARISON AMONG LLMs

The performance of different LLMs, prompted to directly output actions, is shown in Table 5. Firstly, we observe that GPT-4 outperforms all other LLMs, with Llama-2-70B and 13B securing the second and third positions, respectively. This indicates the adherence of LLMs to the scaling law (Kaplan et al., 2020) in the traffic signal control tasks. Surprisingly, ChatGPT-3.5 exhibits the least favorable performance.

To delve into the failure of other LLMs, we present the reasoning processes of Llama-2 and ChatGPT-3.5 (prompted by the template with commonsense knowledge) in Figure 7. Table 6 summarizes the detailed traffic conditions. The visualization is presented in Figure 5. This scenario shows heavy congestion in the incoming lanes of the north and south sections, characterized by a notable accumulation of queuing vehicles in the left-turn lane and a considerable influx of approaching vehicles in the go-through lane. On the one hand, the Llama-2 models exhibit a common limitation in instruction-following (Jiao et al., 2023). Although they understand the optimal traffic signal needs to address the most congested lanes of the intersection, Llama-2 chooses to prioritize

Table 5: The Performances of different LLMs on Jinan and Hangzhou datasets.

Method	Jinan									Hangzhou					
	1			2			3			1			2		
	ATT	AQL	AWT	ATT	AQL	AWT	ATT	AQL	AWT	ATT	AQL	AWT	ATT	AQL	AWT
Llama-2-13B															
Commonsense	508.72	567.61	169.67	435.17	290.61	156.30	452.24	416.38	240.99	427.37	152.18	157.47	432.21	388.59	220.67
Wait Time Forecast	701.99	920.66	404.37	672.24	609.37	417.28	631.87	699.41	467.48	620.69	327.97	436.44	520.56	528.44	288.09
Llama-2-70B															
Commonsense	<u>353.03</u>	<u>286.52</u>	<u>85.96</u>	<u>324.52</u>	<u>162.34</u>	<u>99.87</u>	<u>320.41</u>	<u>210.13</u>	<u>100.90</u>	<u>357.95</u>	<u>93.21</u>	<u>106.63</u>	<u>361.53</u>	<u>250.69</u>	<u>121.58</u>
Wait Time Forecast	558.83	660.28	235.56	495.46	367.14	191.11	637.03	716.30	235.97	516.81	226.53	272.45	451.25	412.30	159.72
ChatGPT-3.5															
Commonsense	536.79	952.93	155.62	524.81	393.21	179.34	501.36	479.50	154.19	463.04	181.95	191.87	418.75	336.47	130.56
Wait Time Forecast	786.93	1087.69	280.60	771.16	719.15	266.01	751.60	914.00	259.36	650.52	330.58	161.45	527.44	492.83	152.68
GPT-4															
Commonsense	275.26	160.93	46.61	271.34	105.22	47.55	264.70	132.53	46.16	318.71	62.84	58.09	335.81	193.32	66.02
Wait Time Forecast	280.48	166.48	35.76	270.74	104.16	34.37	262.92	129.93	35.17	310.96	56.20	39.37	326.11	175.45	40.28
Signal	Allowed Lanes			Incoming Que.			Avg. Wait Time			Incoming			Outgoing Que.		
ETWT	East and west go-through			5			22s			5			8		
ELWL	East and west left-turn			0			0s			1			1		
NTST	North and south go-through			2			22s			7			1		
NLSL	North and south left-turn			7			84s			3			8		

Table 6: The traffic statistics on the two allowed lanes of each signal. We present the queuing vehicles’ count and average wait time, the number of approaching vehicles in incoming lanes, and the number of vehicles in outgoing lanes.

the approaching vehicles, which ignores the instruction to pay more attention to the queuing vehicles. On the other hand, ChatGPT-3.5 manifests a substantial logical flaw by asserting that the signal phase with the lowest vehicle count is most effective in enhancing traffic conditions. This observation may suggest a pronounced hallucination issue (Ji et al., 2023) of ChatGPT-3.5 in the context of traffic signal control.

Furthermore, other LLMs, except GPT-4, perform better when employing the prompt template with commonsense knowledge rather than wait time forecast guidance. Conversely, GPT-4 displays the opposite trend. This is because the reasoning chain in the latter template is more intricate, involving a more complex approach that requires forecasting future outcomes in contrast to the straightforward commonsense reasoning, whereas the inference capabilities of other LLMs are relatively limited compared to GPT-4. Notably, GPT-4 achieves optimal performance across most datasets, especially on the more complex road network, Hangzhou, when aided with wait time forecast guidance. This highlights the model’s versatility in adapting to diverse and complex scenarios by leveraging its advanced inference capabilities.

Reasoning of Llama-2-13B:

„Therefore, my chosen signal is <signal>NTST</signal>. This signal will relieve the high demand for northbound traffic, which is currently experiencing a high number of approaching vehicles. By allowing northbound traffic to proceed before southbound traffic, we can improve the traffic condition and reduce congestion in all directions.

Reasoning of Llama-2-70B:

„Based on the analysis, the optimal traffic signal is <signal>NTST</signal>. It addresses the bottleneck in the through lanes and maximizes the throughput of vehicles.

Explanation:

While ELWL does not address the bottleneck, it can help to clear out the left-turn lanes, which can improve the overall traffic condition. However, NTST addresses the bottleneck directly and can maximize the throughput of vehicles. Therefore, NTST is the optimal traffic signal in this scenario.

Reasoning of ChatGPT-3.5:

„Based on the analysis, the signal with the lowest total number of vehicles and early queued vehicles is the most effective in improving traffic conditions.

Step 2: Answer your chosen signal.
<signal>ELWL</signal>

Figure 7: The reasoning of ChatGPT-3.5 and Llama-2 models.

A.5 PROMPT TEMPLATES AND REASONING OF GPT-4-BASED CONTROL AGENT

In this subsection, we present the prompt templates and the corresponding reasoning of the GPT-4-based control agent below. Table 6 summarizes the statistics of the traffic conditions.

The Basic Template

A crossroad connects two roads: the north-south and east-west. The traffic light is located at the intersection of the two roads. The north-south road is divided into two sections by the intersection: the north and south. Similarly, the east-west road is divided into the east and west. Each section has two lanes: a through and a left-turn lane. Each lane is further divided into three segments. Segment 1 is the closest to the intersection. Segment 2 is in the middle. Segment 3 is the farthest. In a lane, there may be early queued vehicles waiting at the intersection and approaching vehicles traveling in different segments. Early queued vehicles have arrived at the intersection and await passage permission. Approaching vehicles will arrive at the intersection in the future.

The traffic light has 4 signal phases. Each signal relieves vehicles' flow in the group of two specific lanes. The state of the intersection is listed below. It describes:

- The group of lanes relieving vehicles' flow under each traffic light phase.
- The number of early queued vehicles of the allowed lanes of each signal.
- The number of approaching vehicles in different segments of the allowed lanes of each signal.

Signal: ETWT

Allowed lanes: Eastern and western through lanes

- Early queued: 1 (East), 4 (West), 5 (Total)
- Segment 1: 0 (East), 0 (West), 0 (Total)
- Segment 2: 0 (East), 2 (West), 2 (Total)
- Segment 3: 2 (East), 1 (West), 3 (Total)

Signal: NTST

Allowed lanes: Northern and southern through lanes

- Early queued: 2 (North), 0 (South), 2 (Total)
- Segment 1: 1 (North), 0 (South), 1 (Total)
- Segment 2: 1 (North), 0 (South), 1 (Total)
- Segment 3: 4 (North), 1 (South), 5 (Total)

Signal: ELWL

Allowed lanes: Eastern and western left-turn lanes

- Early queued: 0 (East), 0 (West), 0 (Total)
- Segment 1: 0 (East), 0 (West), 0 (Total)
- Segment 2: 0 (East), 0 (West), 0 (Total)
- Segment 3: 0 (East), 1 (West), 1 (Total)

Signal: NLSL

Allowed lanes: Northern and southern left-turn lanes

- Early queued: 4 (North), 3 (South), 7 (Total)
- Segment 1: 0 (North), 0 (South), 0 (Total)
- Segment 2: 0 (North), 0 (South), 0 (Total)
- Segment 3: 1 (North), 2 (South), 3 (Total)

Please answer:

Which is the most effective traffic signal that will most significantly improve the traffic condition during the next phase, relieving vehicles' flow of the allowed lanes of the signal?

Requirements:

- Let's think step by step.
 - You can only choose one of the signals listed above.
 - You must follow the following steps to provide your analysis: Step 1: Provide your analysis for identifying the optimal traffic signal. Step 2: Answer your chosen signal.
 - Your choice can only be given after finishing the analysis.
 - Your choice must be identified by the tag: `< signal > YOUR_CHOICE < /signal >`.
-

The Reasoning of GPT-4 to the Basic Template

Step 1: Analysis

To identify the most effective traffic signal, we need to consider the total number of vehicles that can be relieved by each signal. This includes both the early queued vehicles and the approaching vehicles in all segments.

For the ETWT signal, the total number of vehicles is 1 (early queued) + 0 (segment 1) + 2 (segment 2) + 3 (segment 3) = 6.

For the NTST signal, the total number of vehicles is 2 (early queued) + 1 (segment 1) + 1 (segment 2) + 5 (segment 3) = 9.

For the ELWL signal, the total number of vehicles is 0 (early queued) + 0 (segment 1) + 0 (segment 2) + 1 (segment 3) = 1.

For the NLSL signal, the total number of vehicles is 7 (early queued) + 0 (segment 1) + 0 (segment 2) + 3 (segment 3) = 10.

Step 2: Answer Based on the analysis, the NLSL signal has the highest total number of vehicles that can be relieved. Therefore, it is the most effective traffic signal that will most significantly improve the traffic condition during the next phase.

< signal > NLSL < /signal >

The Template with Commonsense Knowledge

A crossroad connects two roads: the north-south and east-west. The traffic light is located at the intersection of the two roads. The north-south road is divided into two sections by the intersection: the north and south. Similarly, the east-west road is divided into the east and west. Each section has two lanes: a through and a left-turn lane. Each lane is further divided into three segments. Segment 1 is the closest to the intersection. Segment 2 is in the middle. Segment 3 is the farthest. In a lane, there may be early queued vehicles waiting at the intersection and approaching vehicles traveling in different segments. Early queued vehicles have arrived at the intersection and await passage permission. Approaching vehicles will arrive at the intersection in the future.

The traffic light has 4 signal phases. Each signal relieves vehicles' flow in the group of two specific lanes. The state of the intersection is listed below. It describes:

- The group of lanes relieving vehicles' flow under each traffic light phase.
- The number of early queued vehicles of the allowed lanes of each signal.
- The number of approaching vehicles in different segments of the allowed lanes of each signal.

Signal: ETWT

Allowed lanes: Eastern and western through lanes

- Early queued: 1 (East), 4 (West), 5 (Total)
- Segment 1: 0 (East), 0 (West), 0 (Total)
- Segment 2: 0 (East), 2 (West), 2 (Total)
- Segment 3: 2 (East), 1 (West), 3 (Total)

Signal: NTST

Allowed lanes: Northern and southern through lanes

- Early queued: 2 (North), 0 (South), 2 (Total)
 - Segment 1: 1 (North), 0 (South), 1 (Total)
 - Segment 2: 1 (North), 0 (South), 1 (Total)
 - Segment 3: 4 (North), 1 (South), 5 (Total)
-

Continued on next page...

Signal: ELWL

Allowed lanes: Eastern and western left-turn lanes

- Early queued: 0 (East), 0 (West), 0 (Total)
- Segment 1: 0 (East), 0 (West), 0 (Total)
- Segment 2: 0 (East), 0 (West), 0 (Total)
- Segment 3: 0 (East), 1 (West), 1 (Total)

Signal: NLSL

Allowed lanes: Northern and southern left-turn lanes

- Early queued: 4 (North), 3 (South), 7 (Total)
- Segment 1: 0 (North), 0 (South), 0 (Total)
- Segment 2: 0 (North), 0 (South), 0 (Total)
- Segment 3: 1 (North), 2 (South), 3 (Total)

Please answer:

Which is the most effective traffic signal that will most significantly improve the traffic condition during the next phase, relieving vehicles' flow of the allowed lanes of the signal?

Note: The traffic congestion is primarily dictated by the early queued vehicles, with the MOST significant impact. You MUST pay the MOST attention to lanes with long queue lengths. It is NOT URGENT to consider vehicles in distant segments since they are unlikely to reach the intersection soon.

Requirements:

- Let's think step by step.
- You can only choose one of the signals listed above.
- You must follow the following steps to provide your analysis: Step 1: Provide your analysis for identifying the optimal traffic signal. Step 2: Answer your chosen signal.
- Your choice can only be given after finishing the analysis.
- Your choice must be identified by the tag: `< signal > YOUR_CHOICE < /signal >`.

The Reasoning of GPT-4 to the Template with Commonsense Knowledge

Step 1: Analysis

To identify the optimal traffic signal, we need to consider the number of early queued vehicles and the number of approaching vehicles in different segments of the allowed lanes of each signal. However, the early queued vehicles have the most significant impact on traffic congestion, so we should pay the most attention to lanes with long queue lengths.

For the ETWT signal, there are 5 early queued vehicles and 5 approaching vehicles in total.

For the NTST signal, there are 2 early queued vehicles and 7 approaching vehicles in total.

For the ELWL signal, there are 0 early queued vehicles and 1 approaching vehicle in total.

For the NLSL signal, there are 7 early queued vehicles and 3 approaching vehicles in total.

From the analysis, it is clear that the NLSL signal has the most early queued vehicles, which means it has the most significant impact on traffic congestion. Therefore, relieving the vehicles' flow of the allowed lanes of the NLSL signal will most significantly improve the traffic condition during the next phase.

Step 2: Answer

Based on the analysis, the most effective traffic signal that will most significantly improve the traffic condition during the next phase is the NLSL signal.

`< signal > NLSL < /signal >`

The Template with Traffic Flow Coordination Hint

A crossroad connects two roads: the north-south and east-west. The traffic light is located at the intersection of the two roads. The north-south road is divided into two sections by the intersection: the North and South. Similarly, the east-west road is divided into the East and West. Each section has multiple lanes. And lanes can be categorized into incoming and outgoing lanes. Vehicles on the incoming lanes will eventually reach and leave the intersection, then merge into the outgoing lane of another road section. According to the movement direction, incoming lanes can be further categorized into through and turn-left lanes.

The states of incoming lanes are listed in the csv table below:

Incoming Lane	Queue Length	Segment 1	Segment 2	Segment 3	Outgoing lane
West through	4	0	2	1	East
West turn-left	0	0	0	1	North
South through	0	0	0	1	North
South turn-left	3	0	0	2	West
East through	1	0	0	2	West
East turn-left	0	0	0	0	South
North through	2	1	1	4	South
North turn-left	4	0	0	1	East

In this table, the first column indicates the different lanes. The second column lists the queue lengths in each lane, while columns 3-5 describe the number of approaching vehicles within three segments on the corresponding lane. Segment 1 is the closest to the intersection, while Segment 3 is the farthest. The last column indicates the corresponding outgoing lane that the incoming vehicles are expected to merge.

The states of outgoing lanes are listed in the csv table below:

Outgoing Lane	Segment 1	Segment 2	Segment 3
West	0	0	0
South	1	2	6
East	0	0	1
North	0	1	10

In this table, the first column indicates the different lanes, and columns 2-4 describe the number of approaching vehicles within three segments on the corresponding lane.

The traffic light has 4 traffic control signals. Vehicles allowed to pass on the corresponding incoming lanes are listed below:

- ETWT: East and west through lanes.
- NTST: North and south through lanes.
- ELWL: East and west left-turn lanes.
- NLSL: North and south left-turn lanes.

Please answer:

Which is the most effective traffic signal that will most significantly improve the traffic condition during the next phase, relieving vehicles' flow of the allowed lanes of the signal?

Note:

- To improve traffic efficiency, the chosen signal first needs to significantly improve the traffic condition of incoming lanes. Then, it also needs to try to avoid potential future congestion on outgoing lanes caused by merging incoming vehicles.
- The congestion is primarily dictated by the queue length, with the most significant impact. You MUST pay more attention to it. It is NOT URGENT to consider vehicles in distant segments since they are unlikely to reach the intersection soon.

Continued on next page...

Requirements:

- You must follow the following steps to provide your analysis. Step 1: Analyze the traffic condition of the allowed incoming lanes of each signal option. Step 2: Analyze the traffic condition of outgoing lanes that each signal option allowed incoming vehicles to merge. Step 3: Provide your analysis for identifying the most efficient signal that can mostly improve traffic efficiency. Step 4: Answer your chosen signal option.
 - To analyze the traffic condition, you must consider the vehicle number in the queue and segments 1, 2, and 3 of each lane.
 - Your choice must be identified by the tag: `< signal > YOUR_CHOICE < /signal >`.
-

The Reasoning of GPT-4 to the Template with Traffic Flow Coordination Hint

Step 1: Analyze the traffic condition of the allowed incoming lanes of each signal option.

- ETWT: The east through lane has a queue length of 1 and 2 vehicles in segment 3. The west through lane has a queue length of 4 and 3 vehicles in segments 2 and 3.
- NTST: The north through lane has a queue length of 2 and 6 vehicles in segments 1, 2, and 3. The south through lane has a queue length of 0 and 1 vehicle in segment 3.
- ELWL: The east left-turn lane has a queue length of 0 and no vehicles in segments 1, 2, and 3. The west left-turn lane has a queue length of 0 and 1 vehicle in segment 3.
- NLSL: The north left-turn lane has a queue length of 4 and 1 vehicle in segment 3. The south left-turn lane has a queue length of 3 and 2 vehicles in segment 3.

Step 2: Analyze the traffic condition of outgoing lanes that each signal option allowed incoming vehicles to merge.

- ETWT: The east outgoing lane has 1 vehicle in segment 3. The west outgoing lane has no vehicles in segments 1, 2, and 3.
- NTST: The north outgoing lane has 11 vehicles in segments 2 and 3. The south outgoing lane has 9 vehicles in segments 1, 2, and 3.
- ELWL: The north outgoing lane has 11 vehicles in segments 2 and 3. The west outgoing lane has no vehicles in segments 1, 2, and 3.
- NLSL: The east outgoing lane has 1 vehicle in segment 3. The south outgoing lane has 9 vehicles in segments 1, 2, and 3.

Step 3: Provide your analysis for identifying the most efficient signal that can mostly improve traffic efficiency.

- ETWT: This signal can relieve the most congested west through lane and the moderately congested east through lane. The outgoing lanes for these incoming lanes are not congested, which is beneficial for traffic efficiency.
- NTST: This signal can relieve the moderately congested north through lane. However, the south through lane is not congested, and the outgoing lanes for these incoming lanes are quite congested, which may cause future congestion.
- ELWL: This signal can relieve the slightly congested west left-turn lane. However, the east left-turn lane is not congested, and the outgoing lanes for these incoming lanes are quite congested, which may cause future congestion.
- NLSL: This signal can relieve the most congested north left-turn lane and the moderately congested south left-turn lane. However, the outgoing lanes for these incoming lanes are quite congested, which may cause future congestion.

Step 4: Answer your chosen signal option.

Considering both the current congestion of incoming lanes and the potential future congestion of outgoing lanes, the ETWT signal seems to be the most efficient option. It can relieve the most congested west through lane and the moderately congested east through lane, and the outgoing lanes for these incoming lanes are not congested.

`< signal > ETWT < /signal >`

The Template with Wait Time Forecast Guidance

A traffic light regulates a four-section intersection with northern, southern, eastern, and western sections, each containing two lanes: one for through traffic and one for left-turns. The eastern and western lanes are 400 meters long, while the northern and southern lanes are 800 meters in length. Each lane is further divided into four segments. Segment 1 spans from the 10m mark of the lane to segment 2. Segment 2 begins at the 1/10 mark of the lane and links segment 1 to segment 3. Segment 3 starts at the 1/3 mark of the lane and links segment 2 to segment 4. Segment 4 begins at the 2/3 mark of the lane, spanning from the end of segment 3 to the lane's end.

The current lane statuses are: lane,early queued,average waiting time,segment 1,segment 2,segment 3,segment 4

Western through lane,4,24s,0,2,1,0

Western left-turn lane,0,0s,0,0,1,0

Southern through lane,0,0s,0,0,0,1

Southern left-turn lane,3,96s,0,0,2,0

Eastern through lane,1,14s,0,0,1,1

Eastern left-turn lane,0,0s,0,0,0,0

Northern through lane,2,22s,1,1,2,2

Northern left-turn lane,4,76s,0,0,0,1

This CSV table shows lane statuses, with the first column representing lanes, the second column displaying early queued vehicle counts, the third column showing the average time that early queued vehicles have waited in previous phases, and columns 4-7 indicating approaching vehicle counts in the four lane segments.

Early queued vehicles have arrived at the intersection and await passage permission. Approaching vehicles are at an average speed of 11m/s. If they can arrive at the intersection during the next phase, they may merge into the appropriate waiting queues (if they are NOT allowed to pass) or pass the intersection (if they are allowed to pass).

The traffic light has 4 signal phases. Each signal relieves vehicles' flow in the two specific lanes. The lanes relieving vehicles' flow under each traffic light phase are listed below:

- ETWT: Eastern and western through lanes.
- NTST: Northern and southern through lanes.
- ELWL: Eastern and western left-turn lanes.
- NLSL: Northern and southern left-turn lanes.

The next signal phase will persist for 30 seconds.

Please follow the following steps to provide your analysis (pay attention to accurate variable calculations in each step):

- Step 1: Calculate the ranges of the four lane segments in different lanes.
- Step 2: Identify the lane segments that vehicles travel on can potentially reach the intersection within the next phase.
- Step 3: Analyzing the CSV table, identify the traffic conditions (early queued vehicle count, average waiting time, and the approaching vehicle count in segments identified in Step 2) in each lane.
- Step 4: If no vehicle is permitted to pass the intersection within the next phase, analyze: a) The total cumulative waiting times of ALL early queued vehicles that will accumulate by the END of the next phase in each lane.
b) The total waiting times of ALL vehicles from reachable segments within the next phase in each lane.
c) The total waiting time of ALL queuing vehicles analyzed above in each lane.
- Step 5: Considering the total waiting time, analyze the potential congestion level of the two allowed lanes of each signal if vehicles on these lanes cannot be relieved in the next phase.
- Step 6: Considering the potential congestion level of the two allowed lanes of each signal, identify the most effective traffic signal that will most significantly improve the traffic condition during the next phase, which relieves vehicles' flow of the allowed lanes of the signal.

Continued on next page...

Requirements:

- Let's think step by step.
 - Your choice must be identified by the tag: `< signal > YOUR_CHOICE < /signal >`.
-

The Reasoning of GPT-4 to the Template with Wait Time Forecast Guidance

Step 1: Calculate the ranges of the four lane segments in different lanes.

For the eastern and western lanes (400m):

- Segment 1: 10m - 40m (1/10 of 400m)
- Segment 2: 40m - 133.33m (1/3 of 400m)
- Segment 3: 133.33m - 266.67m (2/3 of 400m)
- Segment 4: 266.67m - 400m

For the northern and southern lanes (800m):

- Segment 1: 10m - 80m (1/10 of 800m)
- Segment 2: 80m - 266.67m (1/3 of 800m)
- Segment 3: 266.67m - 533.33m (2/3 of 800m)
- Segment 4: 533.33m - 800m

Step 2: Identify the lane segments that vehicles travel on can potentially reach the intersection within the next phase.

Given that vehicles travel at an average speed of 10m/s and the next phase lasts for 30 seconds, vehicles can travel up to 300m during the next phase. Therefore, vehicles in segments 1, 2, and 3 of all lanes can potentially reach the intersection within the next phase.

Step 3: Analyzing the CSV table, identify the traffic conditions in each lane.

- Western through lane: 4 early queued vehicles (24s average waiting time), 3 approaching vehicles (segments 1-3)
- Western left-turn lane: 0 early queued vehicles, 1 approaching vehicle (segment 3)
- Southern through lane: 0 early queued vehicles, 0 approaching vehicles
- Southern left-turn lane: 3 early queued vehicles (96s average waiting time), 2 approaching vehicles (segments 3)
- Eastern through lane: 1 early queued vehicle (14s average waiting time), 1 approaching vehicle (segments 3)
- Eastern left-turn lane: 0 early queued vehicles, 0 approaching vehicles
- Northern through lane: 2 early queued vehicles (22s average waiting time), 4 approaching vehicles (segments 1-3)
- Northern left-turn lane: 4 early queued vehicles (76s average waiting time), 1 approaching vehicle (segment 4)

Step 4: If no vehicle is permitted to pass the intersection within the next phase, analyze:

The total cumulative waiting times of ALL early queued vehicles that will accumulate by the END of the next phase in each lane.

- Western through lane: 4 vehicles * (24s + 30s) = 216s
 - Western left-turn lane: 0s
 - Southern through lane: 0s
 - Southern left-turn lane: 3 vehicles * (96s + 30s) = 378s
 - Eastern through lane: 1 vehicle * (14s + 30s) = 44s
 - Eastern left-turn lane: 0s
 - Northern through lane: 2 vehicles * (22s + 30s) = 104s
 - Northern left-turn lane: 4 vehicles * (76s + 30s) = 424s
-

Continued on next page...

b) The total waiting times of ALL vehicles from reachable segments within the next phase in each lane.

- Western through lane: 3 vehicles * 30s = 90s
- Western left-turn lane: 1 vehicle * 30s = 30s
- Southern through lane: 0s
- Southern left-turn lane: 2 vehicles * 30s = 60s
- Eastern through lane: 1 vehicle * 30s = 30s
- Eastern left-turn lane: 0s
- Northern through lane: 4 vehicles * 30s = 120s
- Northern left-turn lane: 0s (segment 4 is not reachable)

c) The total waiting time of ALL queuing vehicles analyzed above in each lane.

- Western through lane: 216s + 90s = 306s
- Western left-turn lane: 30s
- Southern through lane: 0s
- Southern left-turn lane: 378s + 60s = 438s
- Eastern through lane: 44s + 30s = 74s
- Eastern left-turn lane: 0s
- Northern through lane: 104s + 120s = 224s
- Northern left-turn lane: 424s

Step 5: Considering the total waiting time, analyze the potential congestion level of the two allowed lanes of each signal if vehicles on these lanes cannot be relieved in the next phase.

- ETWT: 306s (western through lane) + 74s (eastern through lane) = 380s
- NTST: 224s (northern through lane) + 0s (southern through lane) = 224s
- ELWL: 30s (western left-turn lane) + 0s (eastern left-turn lane) = 30s
- NLSL: 424s (northern left-turn lane) + 438s (southern left-turn lane) = 862s

Step 6: Considering the potential congestion level of the two allowed lanes of each signal, identify the most effective traffic signal that will most significantly improve the traffic condition during the next phase, which relieves vehicles' flow of the allowed lanes of the signal.

The signal with the highest potential congestion level is NLSL (northern and southern left-turn lanes) with a total waiting time of 862s. Therefore, relieving vehicles' flow in these lanes would most significantly improve the traffic condition during the next phase.

$\langle \text{signal} \rangle \text{ NLSL } \langle / \text{signal} \rangle$
