

Generative AI for Space-Air-Ground Integrated Networks (SAGIN)

Ruichen Zhang, Hongyang Du, Dusit Niyato, *Fellow, IEEE*, Jiawen Kang, Zehui Xiong, Abbas Jamalipour, *Fellow, IEEE*, Ping Zhang, *Fellow, IEEE*, and Dong In Kim, *Fellow, IEEE*

Abstract—Recently, generative AI technologies have emerged as a significant advancement in artificial intelligence field, renowned for their language and image generation capabilities. Meantime, space-air-ground integrated network (SAGIN) is an integral part of future B5G/6G for achieving ubiquitous connectivity. Inspired by this, this article explores an integration of generative AI in SAGIN, focusing on potential applications and case study. We first provide a comprehensive review of SAGIN and generative AI models, highlighting their capabilities and opportunities of their integration. Benefiting from generative AI’s ability to generate useful data and facilitate advanced decision-making processes, it can be applied to various scenarios of SAGIN. Accordingly, we present a concise survey on their integration, including channel modeling and channel state information (CSI) estimation, joint air-space-ground resource allocation, intelligent network deployment, semantic communications, image extraction and processing, security and privacy enhancement. Next, we propose a framework that utilizes a Generative Diffusion Model (GDM) to construct channel information map to enhance quality of service for SAGIN. Simulation results demonstrate the effectiveness of the proposed framework. Finally, we discuss potential research directions for generative AI-enabled SAGIN.

Index Terms—Generative AI, space-air-ground integrated network, generative diffusion model, channel state information

I. INTRODUCTION

With the development of wireless communications, the goal of future 6th generation (6G) mobile networks is to achieve comprehensive connectivity with high performance and reliability. To meet the requirements, the space-air-ground integrated network (SAGIN) has been proposed, which combines ground, air and space communications in which their functions efficiently complement each other for seamless and high-speed connections [1]. Specifically, the space-based network is composed of the geostationary orbit (GEO) satellites and the low-earth orbit (LEO) satellites, which can provide global coverage, high-speed data transmission, and ensure reliable

communication even in remote or under-served regions. For example, Starlink, a massive satellite network developed by SpaceX, is a constellation of thousands of low-Earth orbit (LEO) satellites designed to provide broadband internet service across the globe¹. The air-based network is composed of the aircraft, unmanned aerial vehicles (UAVs) and high altitude platforms (HAPs), which can swiftly respond to fluctuating demand, and provide coverage in areas where ground or space-based solutions might be less effective. The ground-based network is composed of cellular towers, small cells, and edge computing facilities. They enable the ultra-low latency communication and support dense urban connectivity. Thanks to its integrated multi-layered approach, SAGIN is able to provide a seamless, adaptive, and resilient communication infrastructure that meets the diverse needs of users across varied environments.

With the development of artificial intelligence (AI) technologies, generative AI has attracted more and more attention in terms of research, development, and applications. In particular, generative AI describes methods or instances that can be used to create new content, including audio, codes, images, texts, simulations, and videos [2]. For example, DALL-E 2², a generative AI system from open AI, showcases the prowess of generative AI by synthesizing novel images based on text descriptions (i.e., alled prompts). Regarding generative AI, key models include generative adversarial networks (GANs), diffusion models, and variational autoencoders (VAEs), all of which have found practical applications in real-world scenarios [3]. For example, GauGAN³, an NVIDIA AI demonstration for generating photo-realistic images, enables individuals to leverage GAN to craft landscapes. Unlike traditional discriminative AI models that focus primarily on analyzing and processing existing data, generative AI holds significant advantages:

- **Content Generation:** Generative models are capable of creating entirely new, high-quality content that is contextually relevant, thereby reducing the necessity for exhaustive data collection and manual content creation.
- **Flexibility and Adaptability:** Generative AI can adapt and learn from a diverse array of unstructured data sources, rendering it more versatile for handling a variety of applications.
- **Enhanced Simulation and Optimization Capabilities:** Through simulating intricate scenarios or systems, gen-

R. Zhang, H. Du, and D. Niyato are with the School of Computer Science and Engineering, Nanyang Technological University, Singapore (e-mail: ruichen.zhang@ntu.edu.sg, hongyang001@e.ntu.edu.sg, dnyato@ntu.edu.sg).

J. Kang is with the School of Automation, Guangdong University of Technology, China (e-mail: kavinkang@gdut.edu.cn).

Z. Xiong is with the Pillar of Information Systems Technology and Design, Singapore University of Technology and Design, Singapore (e-mail: zehui_xiong@sutd.edu.sg).

Abbas Jamalipour is with The University of Sydney, Sydney NSW 2006, Australia (e-mail: a.jamalipour@ieee.org).

P. Zhang is with the State Key Laboratory of Networking and Switching Technology, Beijing University of Posts and Telecommunications, China (e-mail: pzhang@bupt.edu.cn).

D. I. Kim is with the Department of Electrical and Computer Engineering, Sungkyunkwan University, Suwon 16419, South Korea (email:dikim@skku.ac.kr).

¹<https://www.space.com/spacex-starlink-satellites.html>

²<https://openai.com/dall-e-2>

³<https://blogs.nvidia.com/blog/2019/03/18/gaugan-photorealistic-landscapes-nvidia-research/>

erative AI facilitates better forecasting, planning, and decision-making processes.

The integration of the SAGIN with generative AI is expected to significantly transform wireless communication networks and digital content creation. By leveraging the comprehensive connectivity provided by SAGIN, generative AI facilitates the seamless generation and dissemination of high-quality contents across disparate networks [2]. For example, during emergencies, critical information can be created and distributed in real time, ensuring that both individuals and authorities are fully informed and prepared to respond. Additionally, generative AI's adaptability can be used for intelligent network management across all layers of SAGIN. By analyzing network traffic, user requirements and environmental conditions, generative AI can assist in dynamically allocating resources, predict network congestion and optimize various performance of space, air and ground networks. This convergence also enhances user experience by delivering personalized services, real-time information and interactive contents through SAGIN's extensive network infrastructure. Although the integration of generative AI and SAGIN has several potential advantages, there are still the following issues that need to be addressed:

- **Q1:** Which issues in SAGIN can be solved with generative AI?
- **Q2:** What kind of generative AI can be used for SAGIN?
- **Q3:** How to apply generative AI to SAGIN?

Motivated by these, this article is an attempt to provide a forward-looking research to answer the above questions, where the contributions of this article are summarized as follows.

- **First:** We overview the SAGIN and introduce different types of generative AI techniques. *To the best of the authors' knowledge, the synergy between generative AI and SAGIN has still been an open issue thus far.*
- **Second:** We explore the existing issues and solutions of generative AI-enabled SAGIN. Next, we discuss the challenges associated with implementing generative AI to improve various aspects of SAGIN.
- **Third:** To address these challenges, we construct a novel generative AI-enabled channel information map to enhance quality of service for SAGIN. Here, GDM is adopted to perform channel classification. Simulation results validate the effectiveness of the proposed framework.

II. OVERVIEW OF SAGIN AND GENERATIVE AI

In this section, we first review SAGIN toward its openness to leverage the potentials of generative AI. Then, typical generative AI models are introduced.

A. Overview of SAGIN

SAGIN network represents a cross-layer architecture in the B5G/6G communication, and is committed to providing enlarged coverage, high speed and seamless connection, strong security and reliability. The SAGIN combines technologies from the ground, air and space networks, where the details are as follows.

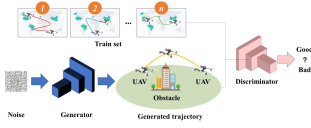

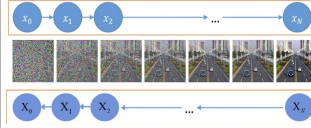
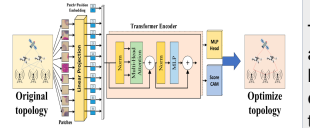
- **Ground-based network:** The ground-based network is the foundation of SAGIN, including elements such as ground-based Internet and mobile communication networks. To meet the communication requirements from cloud centers to individual mobile users, a variety of machine learning is adopted for optimization. For example, in [4], a traditional machine learning method based on two-dimensional long short-term memory (LSTM) is proposed to predict network traffic and achieve resource allocation. However, due to the dynamic nature of ground-based networks (i.e., user mobility and traffic fluctuations), LSTM may encounter delays in adapting to network changes, thus preventing timely and optimal resource allocation.
- **Air-based network:** The air-based network establishes high-altitude communication platforms and UAV self-organized networks. The high-altitude platforms provide a wide range of communication services, in which UAV networks composed of multiple UAVs offer autonomous connections to enhance communication support for ground users. Several studies apply traditional machine learning-based methods to air-based networks. For example, in [5], a deep reinforcement learning (DRL) approach was proposed to optimize UAV trajectories to minimize the weighted sum of execution time and expected transmission interruption duration. However, traditional DRL requires a high computing resource consumption, a large amount of calculation, and a long convergence time, which bring challenges to real-time decision-making in highly-dynamic aerial environments.
- **Space-based network:** The space-based network is composed of a variety of satellite systems as backbone networks that ensure global connectivity and facilitate specialized communications. To achieve the goals of wide coverage, high bandwidth and low latency, machine learning-based methods were developed for the space-based networks. For example, in [6], a cooperative transmission scheme for satellites and airborne base stations was developed using K-means and K-medoids. However, due to the sensitivity of K-means methods to the initial centroid location and their two-dimensional assumption of clusters, they may have difficulty in fully covering complex channel data of three-dimensional spatial communication. This is especially in situations such as satellite signal interference or multi-path propagation.

Therefore, to achieve better design and optimization, there is an urgent need to introduce entirely new machine learning algorithms, especially generative AI.

B. Overview of generative AI

Generative AI is a distinguished subdomain of AI, emphasizing on the conceptualization and generation of content. It emerges from the aspiration to enable machines to fabricate innovative and unprecedented data that faithfully mirrors the inherent patterns, structures, and nuances encapsulated in the training datasets. Generative AI integrates a plethora of sophisticated models, including VAE, GAN, GDM, and TBM,

TABLE I
SUMMARY OF TYPICAL GENERATIVE AI MODELS IN SAGIN.

Generative Adversarial Network (GAN)	Variational Autoencoder (VAE)
 <p>Description: GAN can generate realistic synthetic data by having a generator produce samples and a discriminator evaluate them, with both continually refining their processes through competition.</p> <p>SAGIN Applications:</p> <ul style="list-style-type: none"> • UAV trajectory optimization • Spectrum sharing • Data-driven power control <p>Pros:</p> <ul style="list-style-type: none"> • High-quality spatial mapping • Optimal UAV trajectory generation • Enhanced signal fidelity <p>Components:</p> <ul style="list-style-type: none"> • Generator • Discriminator <p>Cons:</p> <ul style="list-style-type: none"> • Training instability • Extensive training data required • Mode collapse 	 <p>Description: VAE can generate new data samples by leveraging a probabilistic framework that learns to encode input data into a latent space and then decode from that space, optimizing the process using variational inference and a principled loss function.</p> <p>SAGIN Applications:</p> <ul style="list-style-type: none"> • Optimized signal routing • Anomaly detection in signal paths • NLOS signal correction <p>Pros:</p> <ul style="list-style-type: none"> • Effective model of signal propagation • Noise reduction in channel modeling • Simplified multipath signal scenarios <p>Components:</p> <ul style="list-style-type: none"> • Encoder • Decoder <p>Cons:</p> <ul style="list-style-type: none"> • Deviations in interference zones • Blurred Reconstructions • Computational intensity
Generative Diffusion Model (GDM)	Transformer-based model (TBM)
 <p>Description: GDM can generate realistic data samples by starting with noise and progressively refining it through a sequence of diffusion steps, modeling the data's underlying distribution.</p> <p>SAGIN Applications:</p> <ul style="list-style-type: none"> • Optimized channel allocation • Environmental noise reduction • Simulation tools construction <p>Pros:</p> <ul style="list-style-type: none"> • Enhanced denoising • Real-time adaptability • Accurate SAGIN signal distribution <p>Components:</p> <ul style="list-style-type: none"> • Denoising diffusion probabilistic models • Stochastic process model <p>Cons:</p> <ul style="list-style-type: none"> • Model complexity • Vast dataset requirement • Time-consuming for applications 	 <p>Description: TBM can process sequences using attention mechanisms, enabling efficient handling of long-range dependencies and excelling in diverse tasks such as machine translation and image recognition.</p> <p>SAGIN Applications:</p> <ul style="list-style-type: none"> • Real-time topology optimization • Dynamic bandwidth allocation • Cross-layer resource optimization <p>Pros:</p> <ul style="list-style-type: none"> • Efficient multi-device interaction • Dynamic topology adaptation • Accurate SAGIN signal distribution <p>Components:</p> <ul style="list-style-type: none"> • Encoder • Decoder <p>Cons:</p> <ul style="list-style-type: none"> • High computational demand • Over-optimization risk • Continual updates requirements

each espousing unique methodologies for assimilating and generating data.

- **Variational Autoencoders (VAEs):** VAEs are generative models that use variational inference to model high-dimensional data, allowing them to generate new, consistent data instances. In SAGINs, VAEs facilitate the modeling and generation of adaptive communication protocols and diverse network configurations. For instance, in [7], a generative framework based on VAE was proposed to generate synthetic data for LOS estimation in non-terrestrial networks. In this case, the generated synthetic data does not contain identification information from the original dataset, allowing for its public use without violating privacy.
- **Generative Adversarial Networks (GANs):** GANs are based on a game-theoretic approach involving two parts, i.e., a generator and a discriminator, which are effective in creating high-quality data. In SAGINs, GANs are used to mimic real network traffic patterns, aiding in better network traffic management and anomaly detection. For example, in [8], a network traffic prediction method based on LSTM and GAN was proposed to address the significant variations in service traffic access across different regions of satellite networks. Here, GAN was utilized to augment the dataset and prevent the occurrence of training overfitting issues.
- **Generative Diffusion Model (GDMs):** GDMs replicate random diffusion processes to map data structures,

leading to the creation of realistic data instances. In SAGINs, generative diffusion models are instrumental for simulating diverse network states and communication channel conditions. For example, in [9], a GDM detection algorithm was proposed that can capture fast-moving anomalies in satellite data without any moving components. Simulation results showed that the proposed GDM detection algorithm outperforms other baseline methods.

- **Transformer-Based Models (TBMs):** TBMs are characterized by a self-attention mechanism that can manage data, learn complex dependencies, and generate coherent contextual instances. In SAGINs, TBM is used to simplify sequential communication protocols and ensure consistent exchanges between different network domains. For example, in [10], a model based on TBM was proposed for semantic segmentation of remote sensing images in satellite networks, where an adaptive fusion module was designed to blend semantic information between features of different scales through a self-attention mechanism.

The features of generative AI models are summarized in Table I.

III. GENERATIVE AI-ENABLED SAGIN

In this section, we explore the issues and solutions of generative AI in SAGIN. Next, we discuss the challenges associated with implementing generative AI-enabled SAGIN.

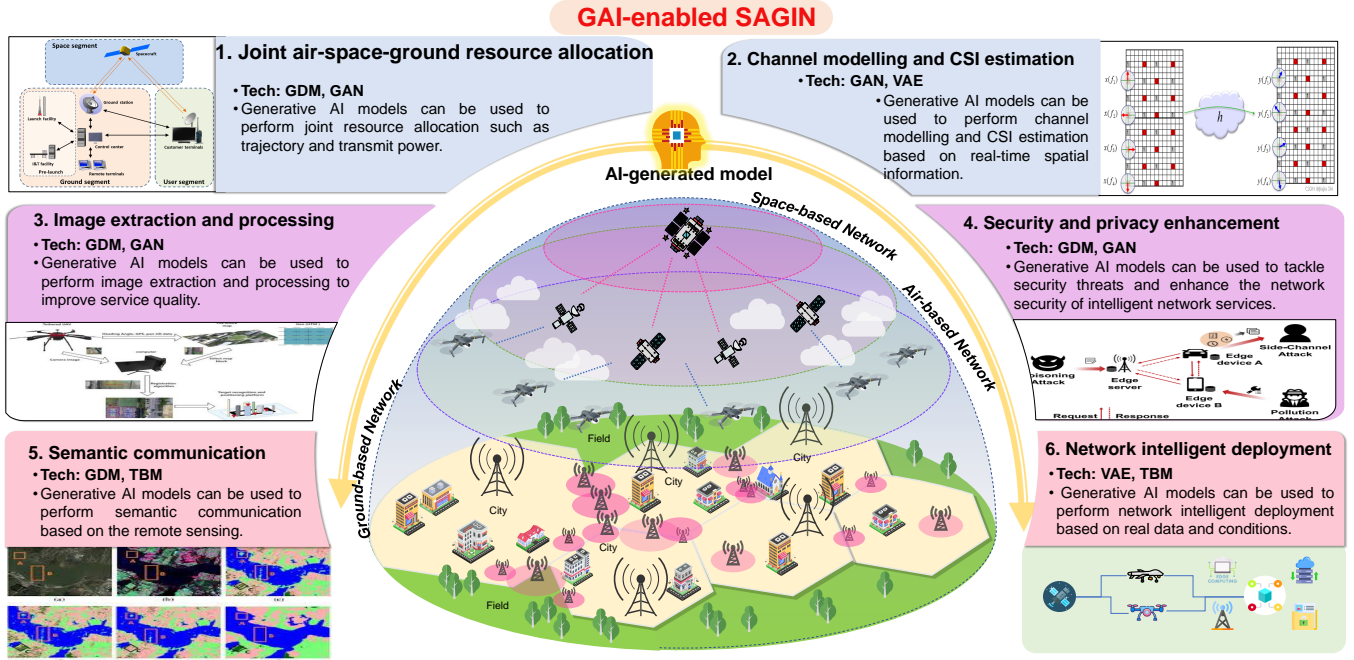


Fig. 1. AI-Generated model enabled SAGIN. Different types of generative AI technologies can be used to perform channel modeling and CSI estimation, perform joint air-space-ground resource allocation, perform intelligent network deployment, perform semantic communications, perform image extraction and processing, and perform security and privacy enhancement.

A. Research Issues and Solutions.

As shown in Fig. 1, by incorporating these advanced generative AI technologies, generative AI-enabled SAGIN is capable of enhancing channel estimation, optimizing resource allocation, and ensuring intelligent network. We summarize major research issues and solutions of generative AI-enabled SAGIN.

1) **Channel modeling and CSI Estimation:** Traditional channel modeling and CSI estimation often rely on predefined models based on historical data and empirical measurements, necessitating manual updates and revisions to account for the dynamic SAGIN environment. Iterative methods, such as the RL or Kalman filters, enhance estimation accuracy through repetition and feedback. However, they lack an ability to autonomously adapt to unmodeled channel conditions or recognize complex patterns in data. In contrast, generative AI, specifically GAN and VAE, provides an approach to enhance channel modeling and CSI estimation in SAGIN through using real-time spatial information and analyzing radio wave propagation. Specifically, GAN, with its two-part neural architecture, effectively simulates channel perturbations by creating virtual channel scenarios. Its generator introduces underlying channel conditions, while the discriminator distinguishes between real and simulated conditions. This iterative process enables GAN to develop reliable channel models that reflect real-world SAGIN conditions [11]. Moreover, VAE can learn probabilistic mappings and is used for CSI estimation from observed data. Through the compression and reconstruction of wireless channel data, VAE is able to provide accurate CSI predictions, aligning empirical data with theoretical models.

2) **Joint Air-Space-Ground Resource Allocation:** Traditional joint resource allocation often utilizes algorithms like linear programming or convex optimization, which are based on well-defined mathematical models. These methods, while precise for known scenarios, might not adapt well to the dynamic changes in SAGIN environments. Techniques such as fixed power allocation and static trajectory planning are employed, but they may not guarantee optimal performance under varying conditions. In contrast, generative AI, specifically GDM and GAN, provides an approach for joint resource allocation in SAGIN. These generative AIs are capable of optimizing trajectories of aerial devices and dynamically adjusting transmit power to meet the various requirements of air and ground communications. Specifically, GDM can capture patterns such as time series dependence and spatial correlation to model channel distribution in the time and spatial domains, respectively, which can provide a view of an entire communication environment. With this capability, GDM can effectively identify suitable trajectories and power levels, ensuring efficient communications and minimal interference [12]. Moreover, in the GAN structure, the generator produces hypothetical resource allocation scenarios, and the discriminator assesses and refines the efficiency of these allocations, enhancing resource utilization and network performance.

3) **Intelligent Network Deployment:** SAGIN network deployment has been guided by grid-based methodologies, genetic algorithm, and RL. These techniques, though effective in specific settings, might not be optimal for the diverse and dynamic demands of SAGIN environments. Moreover, they often require manual intervention or adjustment. In contrast, generative AI, specifically VAE and TBM, provides

TABLE II
COMPARISON BETWEEN TRADITIONAL METHODS AND GENERATIVE AI METHODS IN SAGIN APPLICATIONS.

Applications	Traditional methods	Generative AI methods
Channel modelling and CSI estimation	<p>-Available methods: RL and Kalman filters.</p> <p>-Description: Relies on predefined models based on historical data and empirical measurements.</p> <p>-Disadvantages: Lack of ability to adapt to unmodeled channel conditions or recognize complex patterns in data.</p>	<p>-Available methods: GAN and VAE</p> <p>-Description: GAN produces high-quality data through adversarial training; VAE excels in data interpolation and exploration.</p> <p>-Advantages: Enhances channel modeling and CSI estimation capabilities through real-time spatial information and analysis of radio wave propagation.</p>
Joint air-space-ground resource allocation	<p>-Available methods: Convex optimization and Linear programming</p> <p>-Description: Utilizes algorithms based on predetermined mathematical models.</p> <p>-Disadvantages: Might not adapt well to dynamic changes in the SAGIN environment.</p>	<p>-Available methods: GDM and GAN</p> <p>-Description: GAN specializes in image generation; GDM resembles real data through multi-step processes</p> <p>-Advantages: Can provide a view of an entire communication environment ensuring efficient communications and minimal interference.</p>
Intelligent network deployment	<p>-Available methods: Grid-based methodologies, Genetic Algorithm, RL</p> <p>-Description: Utilized for specific settings and scenarios.</p> <p>-Disadvantages: Might not be optimal for diverse and dynamic demands of the SAGIN environment.</p>	<p>-Available methods: VAE and TBM</p> <p>-Description: VAE offers data compression; TBM employs self-attention for sequential data.</p> <p>-Advantages: Leads to efficient and adaptive network deployment and enhances network decisions.</p>
Semantic communications	<p>-Available methods: Ontology-based data representation and CNN</p> <p>-Description: Provides structured ways to represent and communicate data.</p> <p>-Disadvantages: Can become rigid and unable to adapt to new or evolving data patterns.</p>	<p>-Available methods: GDM and TBM</p> <p>-Description: TBM understands communication semantics; GDM excels in generating diverse data types.</p> <p>-Advantages: Helps identify relationships between geographic features, maintaining fidelity during data transmission.</p>
Image extraction and processing	<p>-Available methods: Edge detection, CNN, Fourier transforms</p> <p>-Description: Techniques for processing images.</p> <p>-Disadvantages: Might not be adept at handling diverse and complex images.</p>	<p>-Available methods: VAE and GAN</p> <p>-Description: GAN enhances images; VAE provides effective data compression.</p> <p>-Advantages: Applicable to a variety of SAGIN datasets and iteratively improves image output.</p>
Security and privacy enhancement	<p>-Available methods: IDS, DBN</p> <p>-Description: Rule-based systems for detecting threats.</p> <p>-Disadvantages: Might not always identify new or evolving threats.</p>	<p>-Available methods: GDM and GAN</p> <p>-Description: GDM models data distribution; GAN generates near-real data.</p> <p>-Advantages: Gradually enhances the network's defense capabilities against current and emerging threats.</p>

an approach for intelligent network deployment in SAGIN. Specifically, VAE can encode high-dimensional data into a lower-dimensional representation and decode it. This generative capability allows VAE to discern underlying patterns and dependencies, leading to efficient and adaptive network deployment. Furthermore, with its self-attention mechanism, TBM ensures that all SAGIN users (i.e., ground users and air users) can interact with any other user. This can improve the heterogeneity of the SAGIN network and enhance network decisions about topology, node placement, and resource allocation [13].

4) **Semantic Communications:** Traditional semantic communications rely on methods like ontology-based data representation or convolutional neural network (CNN). While they provide structured ways to represent and communicate data, they can become rigid and unable to adapt to new or evolving data patterns in SAGIN. In contrast, generative AI, specifically GDM and TBM, provides an effective semantic communications approach for SAGIN based on the remote sensing. Specifically, thanks to its ability to simulate data distribution, GDM is able to understand the semantic structure of communication datasets. Therefore, GDM can obtain valuable information from a wide range of datasets to facilitate semantic communications. On the other hand, through its self-attention mechanism, TBM is able to establish a context-aware communication environment, which ensures that key information is always maintained in the SAGIN network. For example, when satellites in SAGIN make observations about channel condition or remote sensing, TBM helps identify relationships between geographic features such as vegetation, water, and urban areas, which maintains the fidelity of the relationships during data transmission and interpretation.

5) **Image Extraction and Processing:** Traditional image extraction and processing in SAGIN have often been per-

formed using techniques like edge detection, Fourier transforms, and CNN. While these methods can process images, they might not be adept at handling diverse range and complexity of images in SAGIN scenarios. In contrast, generative AI, specifically VAE and GAN, provides an approach for image extraction and processing in SAGIN, which paves the way for diverse applications such as autonomous vehicle navigation with Internet of Vehicles (IoV). Specifically, VAE can effectively compress and extract high-dimensional image data and reconstruct it through generating data, making it applicable to a variety of SAGIN datasets [12]. Alternatively, through the generator-discriminator structure, GAN is able to improve image quality by generating enhanced synthetic data. The generator generates high-quality versions of images while the discriminator distinguishes them from the original dataset, thereby iteratively improving the image output.

6) **Security and Privacy Enhancement:** Traditional security measures in SAGIN primarily utilize intrusion detection systems (IDS), and deep belief network (DBF). These rule-based systems, while essential, may not always identify emerging or evolving threats, especially those designed to exploit unknown vulnerabilities. In contrast, generative AI, specifically GDM and GAN, provides an approach to enhance security and privacy in SAGIN. Specifically, thanks to its ability to model data distribution, GDM is able to identify inconsistencies in typical data flows, ultimately enabling it to flag irregular network behavior or security vulnerabilities. Moreover, GAN composed of dual neural entities operates within security vulnerabilities assumed by the generator design, while the discriminator enhances its detection algorithm based on these simulated vulnerabilities. This iterative process of confrontation gradually enhances the network's defense capabilities and ensures improved resiliency against current

and emerging cyber threats [14].

For clarity, the comparison between Traditional methods and Generative AI methods about SAGIN applications is summarized in Table II.

B. Challenges

As generative AI is integrated into SAGIN, SAGIN's intelligence and seamless communication can be further improved. However, as SAGIN involves components such as ground-based networks, air-based networks and space-based networks, certain challenges still exist and need to be addressed.

1) **Real-time Responsiveness:** The integration of generative AI into the SAGIN system demands immediate and responsive processing and decision-making capabilities. Ensuring real-time response is critical, as any delays can severely compromise the effectiveness of the fast-changing network. This challenge emphasizes the need to design systems and algorithms that can quickly process and respond to SAGIN's diverse and rapidly changing conditions.

2) **Integration Overhead:** The integration of generative AI into SAGIN introduces additional computational and communication complexities. The layer of generative AI technologies, especially sophisticated ones like GANs and VAEs, could lead to increased overhead, in terms of both computational resources and time. Efficiently managing this integration overhead is essential to ensure that the enhanced capabilities do not come at the cost of system performance or the degradation of network efficiency.

3) **Scalability Issues:** SAGIN's architecture includes ground to air and space-based components, presenting scalability challenges when integrating with generative AI. As the network grows and more devices and nodes are added, the requirement for generative AI technologies will increase. Ensuring that generative AI technologies can scale effectively without compromising their performance or network reliability is critical to the long-term success of generative AI-enabled SAGIN.

IV. GENERATIVE AI-ENABLED CHANNEL INFORMATION MAP CONSTRUCTION

In this section, we propose a framework that utilizes a GDM-based model for construct channel information map to enhance quality of service.

A. Motivations

The SAGIN framework integrates different networks in a hierarchical structure. However, in densely urban landscapes, a significant thing is regarding the non-line-of-sight (NLOS) signals. In essence, while direct line-of-sight (LOS) signals from satellites, UAVs, or ground-base station, NLOS signals get disrupted by urban barriers like high-buildings and huge-bridges. This causes these signals, especially those from satellites and UAVs, to reflect multiple times before reaching their target. These multiple reflections introduce "multipath errors", where the direct and reflected signals have different arrival times and phases [15]. This discrepancy results in notable position errors, making it challenging for applications that demand high accuracy of signal.

B. Proposed Framework

Addressing the implications and seeking solutions to the challenges posed by multipath errors in SAGIN are possible through harnessing the potential of generative AI technologies. Accordingly, as shown in Fig. 2, a GDM-based channel map framework is proposed, which consists of the following functions.

- **Step 1: Image Acquisition:** Within the scope of SAGIN, data collection is a continuous process. Satellites and UAVs are regularly deployed to capture detailed ground information from both urban and rural landscapes. While satellites play a major role in capturing overview ground information, UAVs are capable of providing more detailed local images. Once acquired, the information, e.g., captured images, are transferred to the processing centers, providing a foundation for subsequent steps of the framework.
- **Step 2: Image Processing:** At the processing center, attention should be paid to the division of areas from the image where the LOS signal is inferred. From these delineated areas, relevant data such as excess delay, signal paths, and transmit power of the transmitters (i.e., UAVs or satellites) are extracted through ground-based receivers. For a comprehensive representation of the indicators, this data is structured into a graphical network.
- **Step 3: Elimination of Redundant Information:** In SAGIN, especially under complex multipath conditions, there is always potential for noise or superfluous information. Specifically, during image processing, unintended anomalies can emerge from data redundancy, leading to an environment representation (EP) that might be cluttered with irrelevant details, hindering the accurate identification of the target transmitters. To solve this, a continuous noise reduction mechanism based on a GDM is initiated. This process refines the diffusion network by removing unnecessary noise, ensuring that the resulting classification is relevant to the current target.
- **Step 4: Zero-shot Classification:** Once the data is in place, stable diffusion density estimation is utilized. These estimates possess the capability to drive zero-shot classification, removing the necessity for additional training. The classification is accomplished by discerning patterns and variations within the network and aligning them with density estimates.
- **Step 5: Channel Information Construction:** Finally, the channel information map is constructed to classify each potential LOS signal to improve the communication and service quality of the entire system.

C. Case study

As mentioned above, using images taken by UAVs and satellites, ground receivers are first used to extract corresponding picture information, and then map construction and channel classification are performed. In order for the ground receiver to more accurately extract relevant data such as the direction angle of the transmitter (i.e., UAVs or satellites), the key semantic information in the images is first extracted, as shown

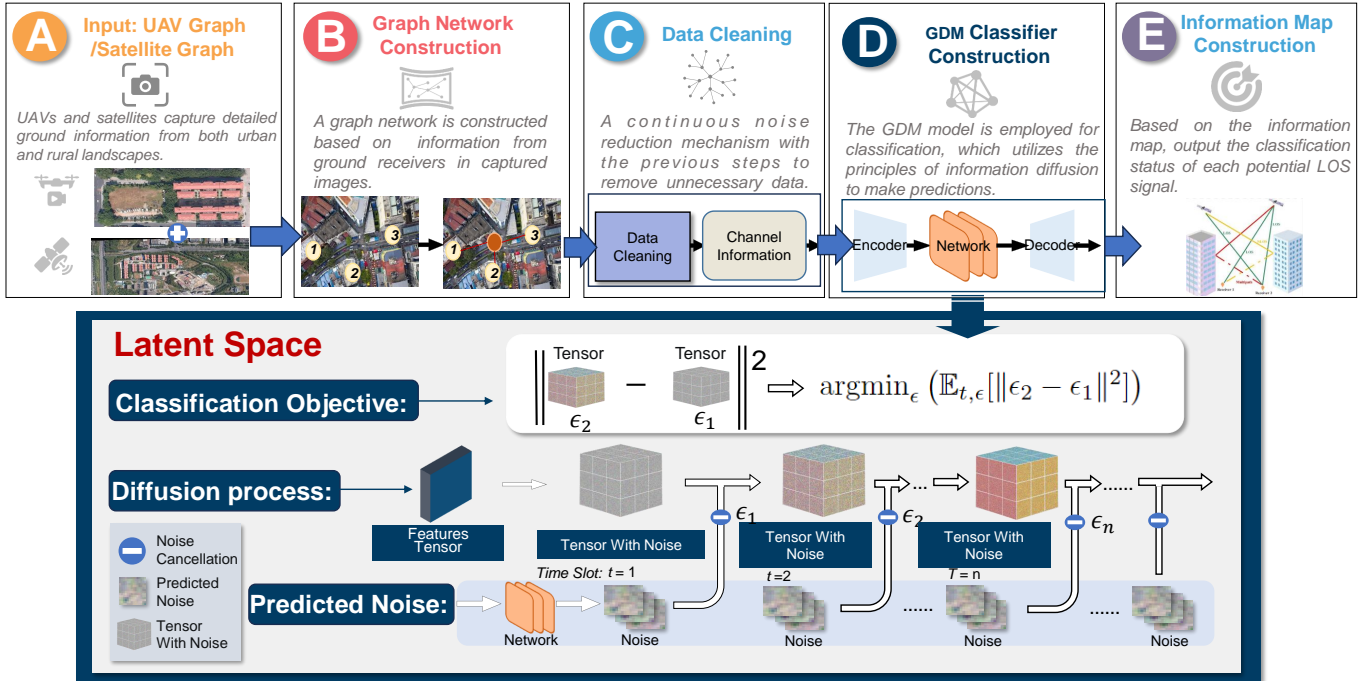


Fig. 2. A process on channel map architecture, where the GDM classification method is proposed. In GDM classification, latent space is used for capturing essential data features while ignoring non-essential variations; Feature tensor denotes a multi-dimensional array encapsulating the significant attributes of the data. Predicted Noise denotes the model estimation of structured noise to be eliminated from the data. Tensor With Noise denotes that data representation posts incremental noise addition over various time slots.

in part A of Fig. 3. For the left results, the attention image reflects the importance of image information through different brightness levels, where the more brightness indicates the greater weight of the corresponding image information. For instance, the information weight of the road area and roof area is greater because there is no obstruction between them and the link information is better. Moreover, the attention map depicted on the right uses a color scale from blue to green. The dark blue represents the areas with the least attention, while the bright green represents the areas with the most attention. By comparing the two results, it is evident that areas with more brightness in the original image usually correspond to areas with brighter green in the attention map. This demonstrates the system's ability to assign higher weights to specific parts of the image and focus more on areas such as roads and rooftops, as these areas provide a clearer LOS.

After obtaining the channel data information, it is required to be classified. In this step, the GDM model is employed for classification, which utilizes the principles of information diffusion. The process of diffusion classification is shown in Part B of Fig. 3. Fig. 3 (B) shows the stage scatter plot as training time changes. Each point is a set of training data, and the root mean square error (RMSE) is used as the evaluation target. From the first to the last image, one can clearly see the RMSE gradually decreasing, from the starting value of 109.32 to only 0.58. This indicates that the accuracy of model's predictions significantly improves as the diffusion process proceeds. Additionally, each point on the scatter plot represents the model prediction error. At the beginning of the diffusion, these error points are widely distributed and far

away from the red baseline (i.e., 0 represents the LOS signal). However, as the diffusion steps proceed, these points gradually converge toward the red baseline, which further verifies the improvement in model accuracy.

Next, to verify the effectiveness of the proposed GDM classification, we compare it with several commonly used classification algorithms such as K-nearest neighbors (KNN) method, extreme gradient boosting (XG-boost) method, and CNN method, where the results are shown in part C of Fig. 3. The results show that the proposed GDM classification method is superior to the other benchmarks in terms of the accurate, F1-score and recall rate. This is because for high-latitude or complex data, the GDM model can effectively capture the distribution and complex patterns of the underlying data. Unlike traditional classification methods, which may be susceptible to noise or data irregularities, GDM utilizes a diffusion process to gradually transform the data, ensuring a smoother, more robust representation. This inherent ability to extract complex data structures allows it to perform better in situations where other algorithms struggle with overfitting or misclassification. It is worth noting the performance specifics of the three benchmark algorithms. The KNN methods, although intuitive, sometimes have difficulty handling high-dimensional data and are sensitive to the choice of distance metric. The XG-boost method is a gradient enhancement method, but it is prone to overfitting. The CNN method works on the principle of local receptive fields and hierarchical feature extraction, which may not always be optimal for data sets that lack spatial structure. While each of these methods has its merits and applications, their limitations in certain scenarios make the

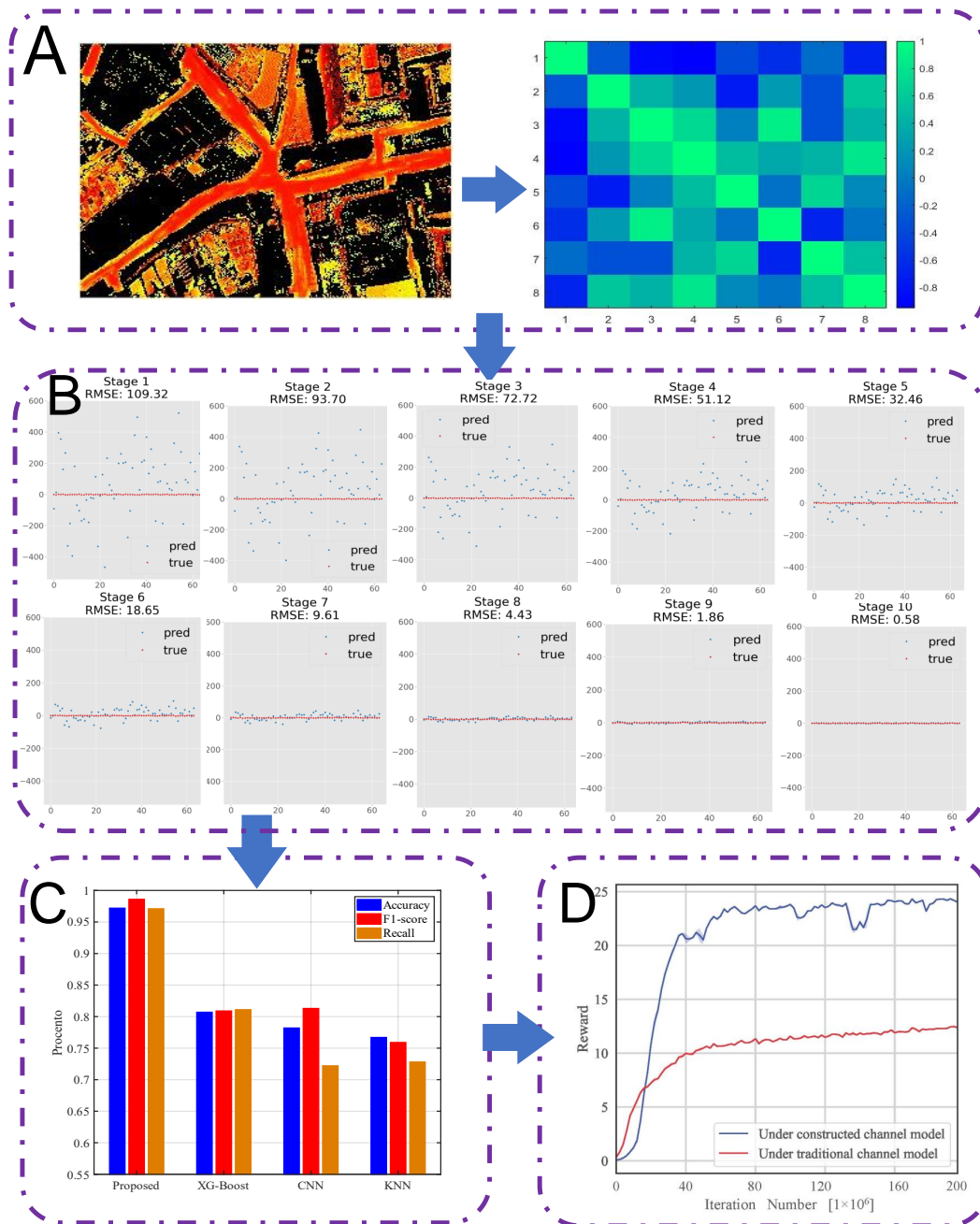


Fig. 3. The simulation results, where the Part A shows about the attention map, Part B shows the GDM classification process, Part C verifies the validity of the classification, and the Part D shows the application of using the channel map.

GDM's inherent ability to extract complex data structures even more commendable. This makes the GDM model especially valuable in situations where other algorithms might grapple with overfitting or misclassification.

Finally, based on the classification results, the channel map is constructed. To further verify the effectiveness of the constructed channel model, part D of Fig. 3 shows the cumulative reward value obtained with the increase of the number of iterations using the same PPO-based strategy for different types of channel models. Here, the corresponding curves are smoothed via a sliding window to provide a

clearer overall trend of the raw results. The results show that regardless of the types of channel models, the RL-based strategy can converge with an increment of iterations. Nevertheless, the channel model constructed using our method can achieve higher performance gains. This is because the channel constructed by our method more accurately reflects the channel conditions under better classification conditions, allowing related resource optimization methods to find more reasonable and feasible solutions, i.e., the suitable transmit power.

V. FUTURE DIRECTIONS

In this section, we outline three main future directions on implementation and enhancement for generative AI-enabled SAGIN scenario.

A. Multi-modal Integration for Holistic Connectivity

SAGIN brings together various types of data sources (such as images, videos, audio, and radar scans) from satellites to ground sensors, providing a wealth of information. With generative AI, it is possible to seamlessly integrate this multi-modal data to provide a more comprehensive view of SAGIN operating environment. Through this multi-modal data integration, SAGIN can generate a comprehensive environmental model, enhancing the network's ability to make informed decisions that are enriched with a multitude of data layers and contextual intelligence.

B. Sustainable and Green Operations

With growing concerns about energy consumption and environmental impact, there is an urgent need for SAGIN to be both efficient and green. Generative AI enables networks to autonomously generate configurations that prioritize energy efficiency. By analyzing past data, current operations, and predicting future needs, generative AI is able to recommend network architectures that reduce power consumption, take advantage of renewable energy available in satellites or ground stations, and minimize resource waste.

C. Support for Generative AI Services in SAGIN

The incorporation of generative AI into SAGIN emphasizes the rich range of innovative services. generative AI can revolutionize data interpretation through dynamic visualizations, predictive simulations based on vast datasets, and enhance user interactions by offering intuitive interfaces. By leveraging these services, SAGIN's operational prowess can be greatly magnified, driving more precise and context-aware decisions across its platform.

VI. CONCLUSION

In this article, we explored the integration of generative AI and SAGIN. Specifically, we first reviewed SAIGN, including ground, air, and space-based networks. Then, generative AI technologies, such as GAN, VAE, GDM, and TBM were introduced. Next, certain issues and solutions of generative AI-enabled SAGIN and potential challenges were presented. To address the challenges, we proposed a framework that utilizes a GDM-based model for constructing channel information map to enhance quality of service. The simulation results verified the effectiveness of the proposed framework. Finally, future directions regarding generative AI-enabled SAGIN scenarios were summarized.

REFERENCES

- [1] J. Liu, Y. Shi, Z. M. Fadlullah, and N. Kato, "Space-air-ground integrated network: A survey," *IEEE Commun. Sur. Tut.*, vol. 20, no. 4, pp. 2714–2741, 2018.
- [2] H. Du, R. Zhang, Y. Liu, J. Wang, Y. Lin, Z. Li, D. Niyato, J. Kang, Z. Xiong, S. Cui, B. Ai, H. Zhou, and D. I. Kim, "Beyond deep reinforcement learning: A tutorial on generative diffusion models in network optimization," *arXiv preprint 2308.05384*, 2023.
- [3] M. Xu, H. Du, D. Niyato, J. Kang, Z. Xiong, S. Mao, Z. Han, A. Jamalipour, D. I. Kim, Xuemin, Shen, V. C. M. Leung, and H. V. Poor, "Unleashing the power of edge-cloud generative ai in mobile networks: A survey of aigc services," *arXiv 2303.16129*, 2023.
- [4] Y. Fu and X. Wang, "Traffic prediction-enabled energy-efficient dynamic computing resource allocation in cran based on deep learning," *IEEE Open J. Commun. Soc.*, vol. 3, pp. 159–175, 2022.
- [5] Y. Zeng, X. Xu, S. Jin, and R. Zhang, "Simultaneous navigation and radio mapping for cellular-connected UAV with deep reinforcement learning," *IEEE Trans. Wireless Commun.*, vol. 20, no. 7, pp. 4205–4220, 2021.
- [6] M. Karavolos, L. Tsipi, P. S. Bithas, D. Vouyioukas, and P. T. Mathiopoulos, "Satellite aerial terrestrial hybrid NOMA scheme in 6G networks: An unsupervised learning approach," in *Proc. IEEE 6GNet*, 2022, pp. 1–5.
- [7] S. Bano, A. Machumilane, P. Cassarà, and A. Gotta, "How generative models improve LOS estimation in 6G non-terrestrial networks," *arXiv preprint arXiv:2305.18845*, 2023.
- [8] J. Cai, S. Song, H. Zhang, R. Song, B. Zhang, and X. Zheng, "Satellite network traffic prediction based on LSTM and GAN," in *Proc. IEEE ICIBA*, vol. 3. IEEE, 2023, pp. 175–178.
- [9] A. Awasthi, S. Ly, J. Nizam, S. Zare, V. Mehta, S. Ahmed, K. Shah, R. Nemani, S. Prasad, and H. V. Nguyen, "Anomaly detection in satellite videos using diffusion models," *arXiv 2306.05376*, 2023.
- [10] L. Ding, H. Guo, S. Liu, L. Mou, J. Zhang, and L. Bruzzone, "Bi-temporal semantic reasoning for the semantic change detection in HR remote sensing images," *IEEE Trans. Geosci. Remote Sens.*, vol. 60, pp. 1–14, 2022.
- [11] B. Tolba, M. Elsabrouty, M. G. Abdu-Aguye, H. Gacanin, and H. M. Kasem, "Massive MIMO CSI feedback based on generative adversarial network," *IEEE Commun. Let.*, vol. 24, no. 12, pp. 2805–2808, 2020.
- [12] H. Du, R. Zhang, D. Niyato, J. Kang, Z. Xiong, D. I. Kim, X. S. Shen, and H. V. Poor, "Exploring collaborative distributed diffusion-based ai-generated content (AIGC) in wireless networks," *IEEE Netw.*, pp. 1–8, 2023.
- [13] G. Fontanesi, A. Zhu, M. Arvaneh, and H. Ahmadi, "A transfer learning approach for UAV path design with connectivity outage constraint," *IEEE Internet Things J.*, vol. 10, no. 6, pp. 4998–5012, 2023.
- [14] I. K. Dutta, B. Ghosh, A. Carlson, M. Totaro, and M. Bayoumi, "Generative adversarial networks in security: A survey," in *Proc. IEEE UEMCON*, 2020, pp. 0399–0405.
- [15] Z. Li, K. Zeng, L. Wang, X. Kan, R. Yuan, and S. Xie, "NLOS/LOS classification by constructing indirect environment interaction from GNSS receiver measurements using a transformer-based deep learning model," in *in Proc. ITM*, 2023, pp. 859–870.