

Guaranteed, Predictable, Polynomial AGV Time-Pathing

James Forster

Abstract

In this paper we present a framework of key algorithms and data-structures for efficiently generating timetables for any number of AGVs from any given positioning on any given graph to accomplish any given demands as long as a few easily satisfiable assumptions are met. Our proposed algorithms provide guaranteed solutions in predictable polynomial running-times, which is fundamental to any real-time application. We also develop an improved geographic reservation algorithm that provides a substantial run-time improvement of the previously best-known algorithm from $O(nm)$ to $O(n)$.

1 Introduction

The use of Automated Guided Vehicles is widespread in modern industry, and the effective operation of AGVs is a complex problem with effects on the productivity of the system as a whole. In this paper we focus on the centralised generation of timetables for AGVs travelling on a graph in order to complete a set of online transportation requests called demands using time-pathing methods.

No existing methods that attempt to address this problem have predictable polynomial run-time due to having non-zero failure rates which mean they may have to be ran an unbounded number of times before a solution is found. This makes such approaches unsuitable for real-time applications in environments such as automated warehouses and automated shipping yards where demands may be updated in real-time. Hence, a solution must be provided in a reasonable and predictable timeframe in order for the system to maintain high availability without manual intervention. In this paper we propose such a method that will always succeed given a few assumptions are met.

In section 2 we discuss the definitions used throughout the paper, the modelling of the problem, the key assumptions that our later algorithms rely upon and related work. In section 3 we describe a new data-structure that is optimised for the key operations used during time-pathing. In section 4 we propose a new algorithm for time-pathing AGVs that guarantees a viable timetable in predictable running-time. In section 5 we show how two classical graph search optimisation techniques, guided search and partial search, can be applied to the time-pathing algorithm. In section 6 we describe how edge subdivision can be used to increase resource utilisation efficiency and propose an algorithm that improves the

running-time of geographic reservations [16, 21] from $O(nm)$ to $O(n)$ by exploiting the symmetric nature of geographic links. Finally, in section 7 we show the results of simulations which demonstrate the performance of our proposed algorithms on a basic grid graph which show their initial performance characteristics.

2 Preliminaries

2.1 Definitions

- AGV: Automated Guided Vehicle
- Demand: A request to move an item from a given pickup node to a given drop-off node
- Assignment: The pairing of an AGV to a demand
- Resources: Nodes + Edges
- Reservation: An interval of time associated with an AGV and the resource they made it on
- Time-Window: An interval of time available to an AGV on a given resource by not being reserved by any other AGV
- Occupation-Interval: An interval of time spent directly on a resource by an AGV
- Geographic Reservation: A reservation made simultaneously on geographically nearby resources to a base resource in order to maintain AGV safety buffers while time-pathing
- Anchor Node: A node on the graph designated for allowing AGVs to park on them indefinitely, also known as parking nodes
- Time-Graph: A graph with AGVs' reservations for each resource in the graph
- Time-Path: A path in the graph with associated occupation-intervals for each visited resource
- Time-Pathing: A method for finding the fastest time-path in a time-graph
- TimeTable: The time-paths associated with each AGV that specify where on the graph each AGV will be at any given time
- Edge Subdivision: An operation on a graph where you split each edge into a number of smaller edges by inserting new nodes
- Safety Buffer: A minimum separation distance maintained between the centres of all AGVs to prevent physical collisions

2.2 Modelling and Key Assumptions The model we assume throughout this paper is that demands are given in a sequence where each demand has an associated horizon time when it becomes known. This online model is a generalisation of the offline model where all demands have a horizon time of zero. Online demands are common where demands have a dependence on real-time conditions such as customer orders.

We assume AGVs are capable of following their time-paths exactly and that they never break down as well as no other changes to the graph such as blockages, however, the framework proposed is easily extensible to manage such faults, see [15, 14, 23, 21]. AGVs are assumed to all be of the same size and move at the same speed and acceleration is not modelled, however such extensions are possible, see [16, 21, 12].

We also assume that we are given a mixed graph $G = (N, E)$, where N is the set of nodes and E is the set of edges, that represents the layout that the AGVs can move on. This is common in environments such as warehouses where there is a fixed layout of aisles or where there are humans working alongside the AGVs and so predictable movement paths are required for safety reasons.

We impose the following restrictions onto G as the basis for allowing the proposed algorithms to work:

1. G is strongly connected
2. There exists a set of anchor nodes $A \subseteq N$ such that there are at least as many anchor nodes as AGVs
3. The subgraph obtained from G by removing all nodes in A is also strongly connected [5]
4. There exist no edges in E between two nodes both in A
5. No demands have pickup or drop-off locations in A

1, 3 and 5 are required so that no matter where on the graph an AGV is positioned it will be able to carry out any demand without being blocked by parked AGVs. 2 and 4 are requirements for the algorithms in sections 4.2 and 4.3 respectively.

The problem is then to produce a timetable for coordinating multiple AGVs such that they complete their assigned demands while avoiding collisions by maintaining a given safety buffer.

2.3 Related Work The concept of conflict-free AGV routing was first proposed by [1], they kept a global timetable of node-occupation times and then used Dijkstras to find the shortest spatial path for an AGV. This was then converted into a time-path and the new node-occupation times were calculated. If these new node-occupation times conflicted with any existing node-occupation times in the timetable then a set of heuristic

rules were used to generate a new time-path depending on the type of collision detected: head-on, catch-up or crossing collisions.

[7, 8, 10] proposed labeling algorithms which guarantee the shortest time-path through any given time-graph if one exists. [7, 8] assume all resources of a graph can only be occupied by one AGV at any one time whereas [10] considers only nodes to be exclusive and allows multiple AGVs on edges as long as they do not conflict with one another. This does mean [10] may produce more optimal time-paths than [7, 8], but it comes at the cost of a higher computational complexity, $O(n^2 \log n)$ and $O(n^2 v^2)$ respectively where n is the number of time-windows in the time-graph and v is the number of AGVs. Both algorithms, however, rely upon temporal separation between AGVs which only guarantees spatial separation when every edge in the graph is sufficiently sized compared to the size of the AGVs.

[16] extended [7, 8, 10] to add geographic reservations that ensure spatial separation by reserving a set of geographically linked resources at any given time rather than just one. [21] introduced the idea of initialising the labelling algorithm with multiple starting labels which has the effect of selecting the closest source label to the destination with the same worst-case run-time complexity as the single-source version.

Since AGV demands involve picking up and then dropping off items it is necessary to visit multiple sequential destinations. [23] also extended [7, 8, 10] to provide the shortest time-path for a sequence of destinations, since unlike spatial shortest path-finding simply concatenating the individual shortest time-paths between destinations together does not always work. [2] later reproduced an equivalent algorithm.

[23, 24] proposed a slight variation of the algorithm proposed by [7, 8] which has a much improved worst-case complexity since it proves that the first time you reach-out to a new time-window it is guaranteed to be the fastest you can reach that time-window. This means that unlike [7, 8] not only do you only reach-out from each time-window once but each time-window is also only reached-out to once. It runs in $O((m + n)v \log n)$ where m is the number of connections in the graph between resources. A major caveat to this algorithm is that unlike [7, 8] it is only complete if no heuristic guidance function is used. This can mean in practise that it is slower than [7, 8]’s algorithm when a heuristic is used despite a lower worst-case time-complexity.

[21, 23] suggest a basic framework for using an underlying time-pathing algorithms to produce timetables which fulfill given demands: AGVs are iteratively time-pathed from their current location to the pickup location of their next assigned demand in the global time-graph,

then they are similarly time-pathed to the drop-off location of that demand. Finally, the occupation-intervals produced from each time-path are reserved back onto the global time-graph to prevent collisions. This process then repeats until all demands have been time-pathed and a timetable has been created.

Assuming a given assignment of AGVs to demands, the order in which you time-path AGVs can have a large effect on the quality of the produced timetable. [22, 18, 19] explore the effects of various methods for selecting the order in which to time-path AGVs to optimise various timetable metrics. Heuristics such as longest-first and simply random-order were particularly effective depending on the metric measured.

Unfortunately, [21, 23, 22, 18, 19] all suffer from the same effect that the time-pathing of multiple AGVs to complete their assigned demands can fail when there exists no possible time-path to one of their destinations. In [21] it is stated that only permanent reservations lead to failures in time-pathing, which is not correct as temporary reservations can also cause failures if they isolate an AGV's source time-window. [18, 19] incorporates a success rate as part of their analysis of time-path ordering as a measure of quality, which suggests a great lack of guarantees in realising any given set of demands in a reasonable amount of time. In [23, 22] always available, regardless of the number of reservations on them, source and destination resources are introduced to prevent failures but such assumptions are unrealistic in practise.

[9] comes much closer to achieving guaranteed failure-free time-pathing. They use the concept of parking nodes, special nodes designed specifically for AGVs to park and hence reserve indefinitely while they are idle. Then after completing their set demand AGVs are always sent to an available non-reserved parking node so as to not get in the way of other AGVs and such cause a failure. Unfortunately, [9] still reports failures in time-pathing where they theoretically should not ever fail and it is put down to a bug in the implementation, but we believe it is due to the lack of multiple sequential destination time-pathing with their parking node system.

The idea of using parking nodes to start and end time-paths was also proposed in [5, 13] however they do not use time-pathing methods and instead use simple spatial path-finding to find paths for AGVs to take and then use a resource claiming algorithm to provide deadlock and conflict-free execution of the found paths by AGVs. This results in each AGV taking the shortest spatial distance paths that often take longer to travel than longer spatial paths due to needing to wait for other AGVs in busy areas.

There is also the issue of what to do if you are

starting from a positioning of AGVs where some of the AGVs are not on parking nodes so attempting to start time-pathing immediately could fail. [4] suggest a method of reserving the initial resources where all AGVs are located for an amount of time x and attempting to time-path each AGV where each AGV considers its own initial reservation as a time-window but respects other AGVs' initial reservations. Then the value of x is increased every time the initialisation fails until a solution is found. This brute force method is not suitable for applications requiring predictable performance as its execution time is unbounded.

3 Gap-Query Optimised Interval-Tree Data-Structure

A key part of the underlying time-pathing algorithm is its use of time-intervals to signify when resources are either reserved by an AGV or free. To do this efficiently we store AGVs' reservations and use the gaps between these reservations to define the time-windows. This data-structure needs to support three key operations: insertion of new reservations, removal of existing reservations and gap-queries to find time-windows in a given range. Insertions are done after a new viable time-path has been found to prevent collisions. Removals are sometimes necessary when cancelling a previously inserted time-path. Finally, gap-queries are used during time-pathing in order to find new viable time-paths in a time-graph.

Additionally, we require insertions, removals and gap-queries to take an identifier for the AGV the intervals should be associated with, this is used in gap-queries so that AGVs see their own reservations as gaps as an AGV cannot collide with itself and hence it can violate its own reservations. This property is a requirement for the algorithms in section 4.3.

Importantly, multiple reservation-intervals associated with the same AGV will never overlap one-another since an AGV cannot reserve the same time more than once as that would not make any sense. However, different AGVs' reservation-intervals can overlap one-another. This property is a requirement for section 6.1.

Following from these requirements we propose a data-structure that uses the fact no interval for the same AGV overlaps itself in order to store all AGVs' intervals in a single self-balancing non-overlapping tree data-structure such as a red-black tree.

3.1 Insertions To insert a new reservation into the data-structure we add the AGV's identifier to the sets associated with the intervals that overlap the new reservation-interval. We also insert a new interval for any non-covered sections of the new reservation-

interval with a new associated set containing just the new AGV's identifier. Finally, care must be taken to split intervals that partially overlap the end-points of the new reservation-interval so as to only change the overlapping portions of the interval-tree.

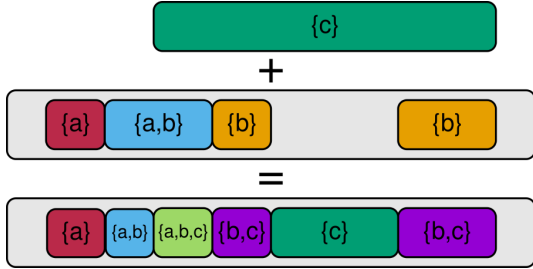


Figure 1: An example of an insertion into an interval-tree

Finding the first overlapping interval takes $O(\log n)$ where n is the number of intervals in the tree. Assuming that hash-sets are used for storing AGV identifiers then they can be updated in $O(1)$. Iterating in ascending order across the tree for every interval that overlaps the removal reservation-interval updating each interval or inserting new intervals can be done in $O(k)$ where k is the number of intervals that overlaps the inserted interval.

Therefore this has a run-time complexity of $O(\log n + k)$.

3.2 Removals Removals do the inverse of insertions by removing the associated AGV identifier from all intervals in the tree that overlap the given removal reservation-interval splitting intervals as appropriate. Care must also be taken to re-merge intervals that touch and have the same set of associated AGV-intervals to prevent fragmentation.

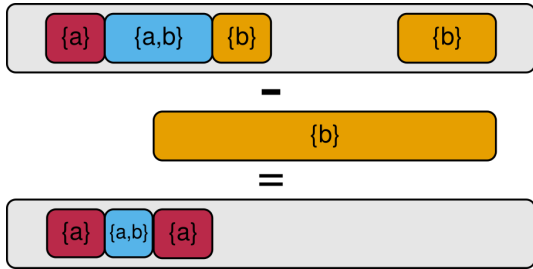


Figure 2: An example of a removal from an interval-tree

Removals can be implemented in a similar fashion to insertions with first an $O(\log n)$ lookup followed by $O(k)$ interval updates and so has an identical run-time complexity of $O(\log n + k)$.

3.3 Gap-Queries To find all gaps for in a given interval with a given AGV identifier we simply examine all overlapping intervals in the tree and filter out those that contain AGV specifiers not equal to the given AGV specifier. We also consider gaps in the stored intervals and merge touching gap-intervals and viable same-AGV intervals.

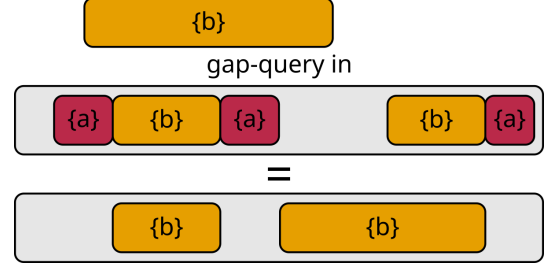


Figure 3: An example of a gap-query on an interval-tree

In the same fashion as insertion and removal this can be implemented by first a $\log n$ lookup followed by k iterations across overlapping intervals and gaps merging them where appropriate and hence it too has a run-time complexity of $O(\log n + k)$.

3.4 Conclusion This data-structure has been implemented in the Rust programming language and published with an open-source license on GitHub, available at https://github.com/ripytide/gap_query_interval_tree.

With a data-structure for storing the reservations of AGVs' it is then trivial to represent a time-graph by associating each resource with its own reservation interval-tree.

4 Guaranteed Time-Pathing

4.1 Additional Time-Pathing Features The following algorithms all make use of a fundamental sub-procedure called time-pathing, initially proposed by [7, 8, 10], but they also require a number of additional features:

1. Minimum stop duration at the destination [11]
2. Multiple source labels [21]
3. Multiple sequential destination nodes [23]
4. Multiple parallel destination nodes
5. Starting from any position along an edge

Our implementation of the time-pathing algorithm allows all of these features in any combination.

4.2 Anchored Time-Pathing As described in [5, 13, 9], time-pathing should always ends at an anchor node, we call this anchored time-pathing. Similarly, we

call a timetable in which every AGV ends at an anchor node an anchored timetable. If the timetable is always anchored then any AGV will always be able to fulfill any demands.

An easy way to prove that this is the case is for an AGV to simply wait at its anchor node until all other AGVs have also entered their anchor nodes for the final time. At which point the AGV can then travel freely on the subgraph of the base graph minus the anchor nodes to fulfill its required demands, see assumption 3 in section 2.2, before returning to an anchor node to maintain the anchored status of the timetable.

However, this is not a very efficient use of time as often there will exist a much faster time-path for an AGV to complete its assigned demands before all other AGVs reach their anchor nodes. This is precisely what the time-pathing algorithm stated in section 4.1 will find.

Anchored time-pathing by itself does not however solve the issue of how we obtain a so-called anchored timetable to begin with.

4.3 Anchorisation In this section we propose two algorithms to initialise an anchored timetable from any given AGV positioning on a graph such that anchored time-pathing may begin. We assume no two AGVs are initially positioned on the same resource.

The first step of both algorithms is to initialise the time-graph such that the resources that AGVs are positioned on are reserved for themselves indefinitely. This prevents other AGVs from colliding with them while they are initially stationary.

The next step is to time-path each AGV from its current resource to any anchor node. When time-pathing we use feature 1 to require a minimum stop duration of infinity since to properly anchor an AGV it must have an indefinite reservation and not just a finite one.

We propose two different methods for doing this, so-called naive and greedy anchorisation.

The naive method simply loops through each AGV and attempts to time-path it to any anchor node using feature 4 of time-pathing.

Since in the worst case only one AGV may anchor at a time, this has a worst-case run-time complexity of $O(n^2t)$, where n is the number of AGVs and t is the run-time complexity of the used time-pathing algorithm, since in the worst case you would have to attempt to anchor every AGV once and then again after successfully anchoring any AGV.

The greedy method uses features 2 and 4 to time-path from every AGVs source location to every anchor node simultaneously. Since this produces the fastest time-path for any AGV to any available anchor node

it will always produce a viable time-path to anchor an AGV. You can simply repeat this process as many times as you have AGVs until every AGV has been anchored.

This has a worst-case run-time complexity of $O(nt)$ since you only need to time-path $O(n)$ times and as shown in [21] using feature 2 of time-pathing has no effect on the worst-case run-time complexity.

5 Optimisations for large graphs

5.1 Guided Search The run-time for regular time-pathing can scale quite poorly with the size of the graph due to it searching in all directions at once indiscriminately similar to Dijkstras. By using a heuristic function as suggested in [7, 8, 10, 23] we can gain a significant speed improvement in nearly all scenarios. This is equivalent to how A* is Dijkstras but using heuristic function.

Unlike A*, we must also account for multiple sequential destination time-pathing, feature 3, in our heuristic functions where given the current label and the list of remaining destinations they must give an expected remaining cost for the remainder of the whole route from the current label.

5.2 Partial Search Following from the original brute-force strategy suggested in [1] of doing a pre-pass of spatial pathing and then checking if the found spatial path contains a viable conflict-free time-path in the time-graph, [20] proposed an algorithm that could produce any viable time-path on a given spatial path via a process of checking and adjusting time-windows. Unfortunately, no time-complexity was given, instead however, we propose simply re-using the standard time-pathing algorithm but only inputting the sub-graph obtained by only using resources from the selected spatial path, which will produce an equivalent result.

We also propose a method for generating this minimal sub-graph such that time-pathing will always succeed when using anchored time-pathing and the multiple sequential destination feature 3.

We start this process by initialising a new empty sub-graph in which we will add a number of resources from the full base graph in order to ensure a viable time-path exists in the sub-graph.

Next, following the base principal of anchored time-pathing we must ensure that the AGV retains its anchoring time-path by adding all resources used in the previously planned anchoring time-path.

Finally, we must ensure that there exists a time-path from the AGVs anchor node to every destination in its multiple sequential destination route. We suggest two strategies one could use here, the first is a star-topology by adding the shortest spatial path from the anchor

node to each destination node individually, forming a star. The second strategy is a chain-topology by adding the shortest spatial path from the anchor node to the first destination node in the route and then the shortest spatial paths between each sequential pair of destination nodes in the route, forming a chain. When finding these spatial paths it is crucial that they cannot include other anchor nodes since all anchor nodes may be indefinitely unavailable if other AGVs are parked on them.

The partial graph topology strategy used is likely to have a large effect on the quality of solutions, for example, a star-topology is likely to force an AGV to travel back to its anchor node between every destination whereas a chain-topology may allow an AGV to take a more direct and therefore faster path. Also, the performance of the spatial pathing algorithm used may have an impact on the overall runtime since spatial paths must be generated multiple times per each time-pathing to generate the input sub-graph.

6 Geographic Reservations

6.1 Geographic Resource Linking The time-pathing used so far only provides the guarantee that no AGVs will attempt to occupy the same resource at the time via resource reservations in the time-graph, however, this does not imply physical separation as for example two AGVs can be arbitrarily close to one another by occupying different edges on either side of the same node.

This issue is solved by using geographic reservations [16, 21], which allow us maintain physical separation between AGVs by linking geographically nearby resources, such as the two adjacent edges from the previous example, so that when the centre of an AGV occupies a resource they also reserve those geographically nearby resources which prevents other AGVs from time-pathing too close to one another.

6.2 Edge Subdivision When the length of edges in a graph are large in proportion to the physical size of AGVs it can lead to inefficient resource utilisation where AGVs are forced to reserve entire large edges when they may only need to reserve small portions of them to uphold the safety buffer.

To solve this, a pre-processing step can be applied to the given input graph before any anchorisation or time-pathing is performed in order to subdivide all large edges until they are suitably small in comparison to AGVs. There are likely diminishing rewards to the amount of edge subdivisions used on solution quality as resource utilisation efficiently approaches 100%.

Importantly, the key assumptions are upheld when subdividing the edges of any valid input graph meaning

no changes to the anchored time-pathing completeness guarantees for the subdivided graph.

6.3 Generating Geographic Reservations The algorithm presented for generating the sets of geographic reservations for a given time-path in [21], shown in Algorithm 1, runs in $O(nm)$ where n is the number of time-windows in the time-path and m is the average number of geographically linked resources that each resource has. We propose an equivalent algorithm that cuts this down to $O(n)$ by exploiting the strongly connected and symmetric structure of geographically linked resources, shown in Algorithm 2.

In the naive algorithm every interval in the base time-path must be duplicated for every linked geographic resource, but since often when an AGV moves onto the next resource in its time-path that resource will still be linked to the previous and other nearby resources we instead only keep track of when we enter and exit new resources' geographic areas, using geographic boundary links, and then convert those entry and exit times into larger reservations intervals that are equivalent to merging together the multiple smaller intervals that the naive algorithm produces.

It does require that we pre-calculate the boundary links between each resource and its furthest away geographically linked resources but such an operation is trivial to calculate when generating the geographic links themselves. See Figure 9 for an example of boundary resources when using adjacency geographic linking.

Our proposed boundary algorithm becomes especially useful when applying s edge subdivisions as not only does the length of the average time-path changes from n to sn , since the increase in the number of resources is linear in proportion to the number of edge subdivisions, but the average number of geographically linked resources for each resource also increases to sm . This leads to a much more expensive $O(s^2nm)$ run-time complexity using [21]'s algorithm compared to our algorithm's $O(sn)$.

Algorithm 1 Naive Algorithm

```

Given time-path  $T$ 
Given geographic links between resources  $L$ 
Initialise output reservations  $R \leftarrow []$ 
for every (resource, time-window)  $(r, t) \in T$  do
    append  $(r, t)$  to  $R$ 
    for every resource  $p \in L[r]$  do
        append  $(p, t)$  to  $R$ 
    end for
end for
return  $R$ 

```

Algorithm 2 Boundary Algorithm

Given time-path T
Given geographic links between resources L
Given geographic boundary links between resources B
Initialise output reservations $R \leftarrow \emptyset$
Initialise swallowed start times $S \leftarrow \{\}$
Initialise momentary reservations $V \leftarrow \{\}$

$(r, t) \leftarrow$ the first (resource, time-window) $\in T$
for every resource $p \in L[r]$ **do**
 $V[p] \leftarrow t$
end for

for every (resource, time-window) $(r, [s1, e1]) \in$ the tail of T **do**
 for every (resource, time-window) $(p, [s2, e2]) \in V$ **do**
 if $p \in L[r]$ **then**
 $S[p] \leftarrow s2$
 else
 append $(p, [s2, e2])$ to R
 end if
 end for

clear V

for every boundary resource $b \in B[r]$ **do**
 if $b \in S$ **then**
 $V[b] \leftarrow [S[b], e1]$
 remove b from S
 else
 $V[b] \leftarrow [s1, e1]$
 end if
end for

end for

$end \leftarrow$ end of the last time-window $\in T$
for every (resource, time) $(p, s) \in S$ **do**
 append $(p, [s, end])$ to R
end for
for every (resource, time-window) $(p, t) \in V$ **do**
 append (p, t) to R
end for
return R

7 Simulations

7.1 Scheduling Decisions Any valid anchored time-pathing algorithm must make three main decisions in order to complete a set of given demands. AGV-demand assignment [6], anchor node selection (related to idle AGV positioning rules [3]), and the ordering in which to time-path AGVs with their assigned demands [22, 18, 19].

The effects of different AGV-demand assignment, anchor selection, and time-path ordering rules is not the study of this paper, hence, in our simulations we use random AGV-demand assignment with random anchor selection and random time-pathing ordering.

A secondary decision relevant to the online version of the AGV routing problem is how to change the timetable upon the receipt of new demands. The predominantly used approach is the conservative myopic strategy [17] in which all previously made assignments and time-paths are respected and considered immutable. Since the effect of different timetable update strategies is also not the study of this paper, we employ the conservative myopic strategy for our simulations.

7.2 Implementation Details A library was built in the Rust programming language to perform the described algorithms and simulations.

All simulations were performed on a computer equipped with an Intel i5-12500.

7.3 Graph Generation Two-dimensional grid graphs were used for the simulations due to their ease of implementation and their ability to be procedurally generated at any size. The anchor nodes were set as nodes on the perimeter of the grid, the corner nodes were removed, and finally, the edges between anchor nodes were removed in order to satisfy the key assumptions in section 2.2. An example of a 4×4 grid graph is show in Figure 4.

The weights of all edges in the graph were set to a time-unit of 5000, this represents the distance of the edges divided by the speed of the AGVs or how long it would take an AGV to travel the length of an edge.

7.4 Anchorisation To test the two anchorisation algorithms, greedy and naive, we generated random placements of AGVs on a 100×100 grid graph and measured their run-times. When selecting the random positions of AGVs we also had to ensure no two AGVs were positioned on the same resource as that would cause anchorisation to fail.

Interestingly, the results shown in Figure 5 seem in contrast with their respective worst-case run-time analyses since the greedy algorithm is reasonably slower

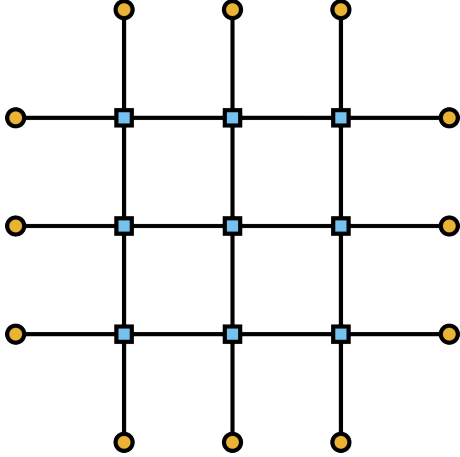


Figure 4: A 4×4 grid graph. The orange circles are anchor nodes whereas the blue squares are non-anchor nodes that can be used for demands.

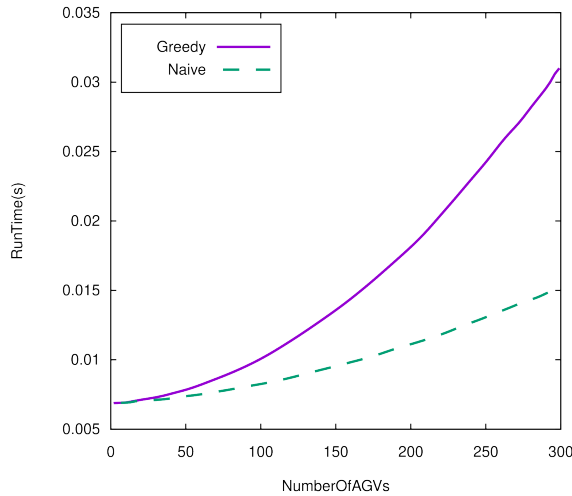


Figure 5: Anchorisation algorithms against run-time for various numbers of AGVs on a grid graph of size 100×100.

than the naive algorithm for all numbers of AGVs. We believe the reason for this discrepancy is due to the fact that the run-time analysis of the naive algorithm assumes the worst-case scenario of each inner-loop search for an anchorisable AGV to fail on every AGV except the last which would succeed. However, in practise on the given grid graph we observed that this was rarely the case and on average only one or two AGVs needed to be checked as nearly every AGV had a unblocked physical path to an anchor node. On the other hand the greedy algorithm would on average do much more labelling per found time-path due to starting with labels

at every unanchored AGVs' positions and hence it took longer to find an anchoring time-path for each AGV.

The discussed success rate of the naive algorithm is likely due to the regularity of the grid graph layout which means very few bottleneck resources that may cause failure if blocked by a static AGV. Hence the performance of the two algorithms should be empirically benchmarked on a case-to-case basis as the most performant algorithm is likely to vary on different graph layouts and possibly many other factors.

7.5 Time-Pathing Optimisations Perhaps the most important metric of this entire framework of algorithms is the overall time taken to calculate a timetable for a given number of AGVs with a given number of demands and on given graph, since if it takes too long it will make it harder to implement real-time systems capable of reacting to changing demands.

We simulated four different time-pathing algorithms: FullZero, FullManhattan, PartialDijkstras and PartialManhattan. FullZero is our implementation of the time-pathing algorithm with all the features described in section 4.1 but with no guided search heuristic and no partial search since the entire base graph is used. FullManhattan is the same as FullZero but uses a manhattan distance heuristic guidance function. PartialDijkstras is the same as FullZero but uses a chain-topology partial graph generated by sequential Dijkstras searches on the base graph. Finally, the PartialManhattan is the same as PartialDijkstras but uses manhattan distance guided A* search instead of Dijkstras for generating the partial graphs.

It is important to note that the manhattan distance heuristic is only an admissible heuristic function in this situation since our graph is grid-based and would have to be replaced with a real pre-calculated graph-distance lookup table for equivalent performance with non-grid graphs.

As is shown in Figure 6, FullZero performs significantly worse than the other algorithms due to it exploring and labelling in every direction from the starting location until its destination is found similar to Dijkstras. FullManhattan limits this effect by prioritising labels spatially closer to the destination which may not always be the best direction due to the temporal dimension but it is a good predictor more often than not. The speedup from FullZero to FullManhattan is somewhat similar to the traditional speedup gained from Dijkstras to the A* algorithm in regular graph searching. On the other hand, the two partial searching algorithms, PartialDijkstras and PartialDijkstras, also perform significantly better than FullZero with the only difference between them being the graph search algorithm used for generating

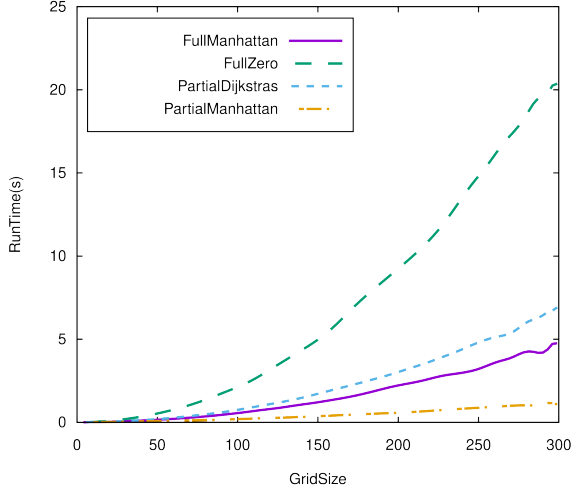


Figure 6: Time-pathing algorithms against run-time for various $n \times n$ grid graph sizes with 4 AGVs and 40 random demands.

the partial graph. As such, it can be concluded that the actual time spent time-pathing is closer to the time taken by PartialManhattan.

However, it is a valid concern that the use of partial search although beneficial for run-time may have a detrimental effect on solution quality. Therefore, we measured two basic metrics to quantify solution quality, total makespan (the total time taken to complete all demands and for all AGVs to anchor) and the total distance travelled by all AGVs. These two metrics approximate two major considerations when evaluating any material handling system, total throughput (which is roughly the inversely proportional to makespan) and total running costs (assuming that running costs are a function of total AGV travel distance).

As can be seen in Figure 7, there is a slight drop in makespan between the Full to Partial algorithms. The amount of difference in makespan between Full and Partial Time-Pathing algorithms is quite small here with respect to the total makespan however this proportion and the difference between them is also likely to depend on the graph layout, the number of AGVs and other scheduling decisions so empirical testing on a case by case basis is advisable.

Figure 8 shows a very similar scenario to the makespan between the Full and Partial algorithms. This is likely the case since the grid graph used is fairly regular and so due to the lack of any significant bottlenecks in the graph most of the time spent by an AGV, when assigned a demand, is actively travelling not waiting and so the makespan and total distance travelled are directly

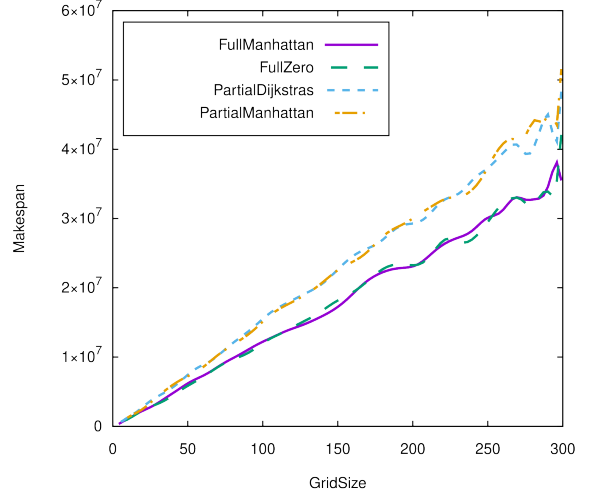


Figure 7: Time-pathing algorithms against the total makespan for various $n \times n$ grid graph sizes with 4 AGVs and 40 random demands.

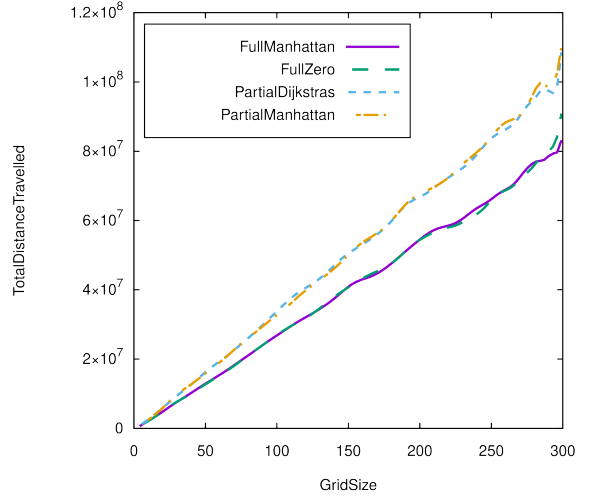


Figure 8: Time-pathing algorithms against the total distance travelled by all AGVs for various $n \times n$ grid graph sizes with 4 AGVs and 40 random demands.

proportional. This would likely not always be the case on more congested graphs however.

7.6 Geographic Reservation Algorithms Finally, we showcase a simulation of [21]’s geographic reservation algorithm vs our proposed boundary algorithm by measuring the run-time of the two algorithms for a single time-path from one corner to the opposite corner of a 100×100 grid graph with varying amounts of graph subdivision. We use adjacency geographic linking that scales linearly with the number of edge subdivisions

so the average distance of graph geographically linked to each resource will roughly remain the same. For example, if we subdivided each edge of a 2×2 grid graph three times then we would also geographically link each resource to all resources less than or equal to three adjacent resources away as is shown in Figure 9. In practise it may be more useful to use AGV dimension polygons when working with two-dimensional graphs to construct the geographic links as show in [16, 21] to ensure no collisions are possible.

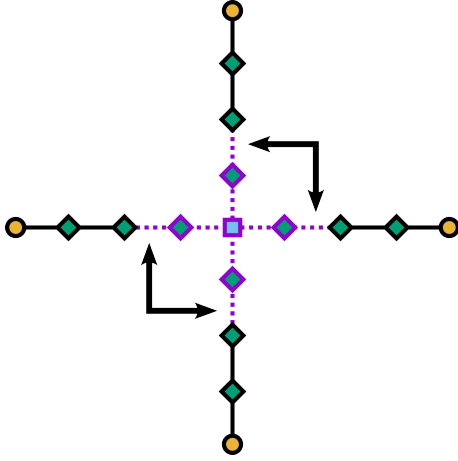


Figure 9: A 2×2 grid graph that has been subdivided three times. The orange circles are anchor nodes, the blue square is a non-anchor node and the green diamonds are non-anchor nodes added during edge subdivision. The dotted purple edges and nodes are the resources geographically linked to the centre node when using an adjacency geographic linking of size three. The arrows point toward the boundary resources which happen to all be edges in this example.

As can be seen in Figure 10, there are obvious run-time complexity improvements from $O(s^2nm)$ to $O(sn)$ and since there are no failure-probabilities involved, unlike with the anchorisation run-time complexities, this results in a massive run-time speedup. This speedup can have a large effect over all the time-pathing needed to generate a single timetable, especially for heavily geographically linked graphs or when using large amounts of edge subdivision.

References

- [1] Antony James Broadbent. “The Scheduling of Automated Guided Vehicles”. Publisher: Imperial College London. PhD thesis. University of London, June 1987.
- [2] Alexander E. I. Brownlee et al. “Conflict-free routing of multi-stop warehouse trucks”. In: *Optimiza-*

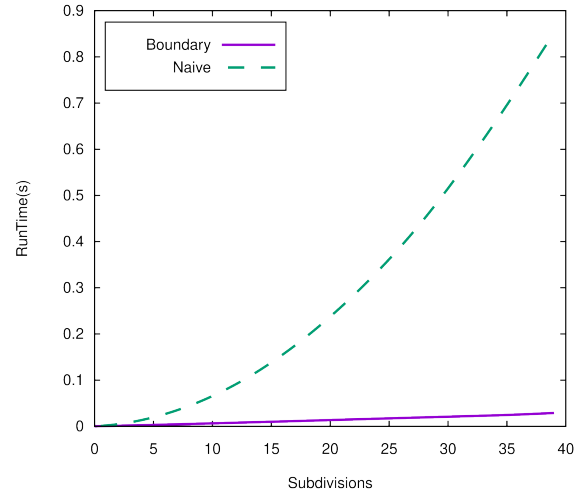


Figure 10: Boundary vs Naive Geographic reservation algorithms against run-time for various amounts of subdivision on a time-path from one corner of a 100×100 grid graph to the opposite corner.

tion Letters 14.6 (Sept. 1, 2020), pp. 1459–1470. ISSN: 1862-4480. DOI: 10.1007/s11590-019-01453-6. URL: <https://doi.org/10.1007/s11590-019-01453-6> (visited on 02/08/2023).

- [3] Giuseppe Bruno, Gianpaolo Ghiani, and Gennaro Improta. “Dynamic positioning of idle automated guided vehicles”. In: *Journal of Intelligent Manufacturing* (Jan. 1, 2000). URL: https://www.academia.edu/4627539/Dynamic_positioning_of_idle_automated_guided_vehicles (visited on 02/06/2023).
- [4] Balázs Csutak, Tamás Péni, and Gábor Szederkényi. “An optimization based algorithm for conflict-free navigation of autonomous guided vehicles”. In: (2019). Publisher: University of Pannonia, Faculty of Information Technology.
- [5] Márton Drótos et al. “Suboptimal and conflict-free control of a fleet of AGVs to serve online requests”. In: *Computers & Industrial Engineering* 152 (2021). Publisher: Elsevier, p. 106999.
- [6] Pius J. Egbelu and Jose M A Tanchoco. “Characterization of automatic guided vehicle dispatching rules”. In: *The International Journal of Production Research* 22.3 (1984). Publisher: Taylor & Francis, pp. 359–374.
- [7] J Huang, S G Kapoor, and U S Palekar. “A Labeling Algorithm for the Navigation of Automated Guided Vehicles”. In: (Dec. 10, 1989).

- [8] J Huang, U S Palekar, and S G Kapoor. "A Labeling Algorithm for the Navigation of Automated Guided Vehicles". In: *Journal of Engineering for Industry* 115.3 (Aug. 1, 1993), pp. 315–321. ISSN: 0022-0817.
- [9] S J (Sem) James. "Designing a grid-based routing strategy for an AGV system". PhD thesis. Eindhoven University of Technology, June 5, 2021. URL: <https://research.tue.nl/en/studentTheses/investigating-the-effect-of-layout-and-routing-strategy-on-the-pe> (visited on 03/02/2023).
- [10] Chang W Kim and J M A Tanchoco. "Conflict-free shortest-time bidirectional AGV routeing". In: *The International Journal of Production Research* 29.12 (1991). Publisher: Taylor & Francis, pp. 2377–2391.
- [11] Thomas Lienert and Johannes Fottner. "No More Deadlocks – Applying The Time Window Routing Method To Shuttle Systems". In: May 26, 2017, pp. 169–175. DOI: 10.7148/2017-0169.
- [12] Thomas Lienert, Florian Wenzler, and Johannes Fottner. "Robust Integration of Acceleration and Deceleration Processes into the Time Window Routing Method". In: June 13, 2018.
- [13] Waldemar Malopolski. "A sustainable and conflict-free operation of AGVs in a square topology". In: *Computers & Industrial Engineering* 126 (2018). Publisher: Elsevier, pp. 472–481.
- [14] Samia Maza and Pierre Castagna. "A performance-based structural policy for conflict-free routing of bi-directional automated guided vehicles". In: *Computers in Industry* 56.7 (2005). Publisher: Elsevier, pp. 719–733.
- [15] Samia Maza and Pierre Castagna. "Conflict-free AGV Routing in Bi-directional Network". In: *ETFA 2001. 8th International Conference on Emerging Technologies and Factory Automation. Proceedings (Cat. No. 01TH8597)*. Vol. 2. IEEE, 2001, pp. 761–764.
- [16] Rolf H. Möhring et al. "Conflict-free real-time AGV routing". In: *Operations Research Proceedings 2004*. Springer, 2004, pp. 18–24.
- [17] Ling Qiu et al. "Scheduling and routing algorithms for AGVs: a survey". In: *International Journal of Production Research* 40.3 (2002). Publisher: Taylor & Francis, pp. 745–760.
- [18] Tomáš Rybecký. "Planning for a Team of Cooperating Mobile Robots". PhD thesis. Czech Technical University in Prague, May 2018.
- [19] Tomáš Rybecký. "Trajectory planning for a heterogeneous team in an automated warehouse". PhD thesis. Czech Technical University in Prague, May 2020.
- [20] Nenad Smolic-Rocak et al. "Time Windows Based Dynamic Routing in Multi-AGV Systems". In: *IEEE Transactions on Automation Science and Engineering* 7.1 (Jan. 2010). Conference Name: IEEE Transactions on Automation Science and Engineering, pp. 151–155. ISSN: 1558-3783. DOI: 10.1109/TASE.2009.2016350.
- [21] Björn Stenzel. "Online Disjoint Vehicle Routing with Application to AGV Routing". PhD thesis. Jan. 21, 2008. DOI: 10.14279/depositonce-1928. URL: https://www.researchgate.net/publication/230595682_Online_Disjoint_Vehicle_Routing_with_Application_to_AGV_Routing (visited on 02/08/2023).
- [22] Adriaan W Ter Mors. "Evaluating heuristics for prioritizing context-aware route planning agents". In: 2011 International Conference on Networking, Sensing and Control, ICNSC. Apr. 11, 2011, pp. 127–132. DOI: 10.1109/ICNSC.2011.5874899.
- [23] Adriaan W Ter Mors. "The world according to MARP". In: (2010). URL: <https://repository.tudelft.nl/islandora/object/uuid%3Acff5da7b-d449-4bf6-b2f9-6924b5c7bd6c> (visited on 02/18/2023).
- [24] Jonne Zutt et al. "Dealing with Uncertainty in Operational Transport Planning". In: Jan. 1, 2010, pp. 349–375. ISBN: 978-90-481-3597-4. DOI: 10.1007/978-90-481-3598-1_14.