

---

# Graph Transformer Network for Flood Forecasting with Heterogeneous Covariates

---

Jimeng Shi<sup>1</sup>, Vitalii Stebliankin<sup>1</sup>, Zhaonan Wang<sup>2</sup>, Shaowen Wang<sup>2</sup>, Giri Narasimhan<sup>1</sup>

<sup>1</sup>Florida International University

<sup>2</sup>University of Illinois Urbana-Champaign

{jshi008,vsteb002,giri}@fiu.edu, {znwang,shaowen}@illinois.edu

## Abstract

Floods can be very destructive causing heavy damage to life, property, and livelihoods. Global climate change and the consequent sea-level rise have increased the occurrence of extreme weather events, resulting in elevated and frequent flood risk. Therefore, accurate and timely flood forecasting in coastal river systems is critical to facilitate good flood management. However, the computational tools currently used are either slow or inaccurate. In this paper, we propose a Flood prediction tool using Graph Transformer Network (FloodGTN) for river systems. More specifically, FloodGTN learns the spatio-temporal dependencies of water levels at different monitoring stations using Graph Neural Networks (GNNs) and an LSTM. It is currently implemented to consider external covariates such as rainfall, tide, and the settings of hydraulic structures (e.g., outflows of dams, gates, pumps, etc.) along the river. We use a Transformer to learn the attention given to external covariates in computing water levels. We apply the FloodGTN tool to data from the South Florida Water Management District, which manages a coastal area prone to frequent storms and hurricanes. Experimental results show that FloodGTN outperforms the physics-based model (HEC-RAS) by achieving higher accuracy with 70% improvement while speeding up run times by at least 500x.

## 1 Introduction

Floods can result in catastrophic consequences with considerable loss of life, huge socio-economic impact [28], property damage [1], and environmental devastation [29]. Floods are a threat to food and water security and to sustainable development [12]. What is more alarming is that studies suggest that global climate change may lead to drastically increased flood risks, in both frequency and scale [27, 10]. Therefore, accurately predicting flood events is of utmost importance.

Flood forecasting is traditionally achieved by building detailed physics-based computational models that take into consideration high-resolution terrain data, groundwater data, reservoirs, man-made structures, canals, and river networks [21, 31]. Hydrological dynamics of the entire watershed are simulated on detailed grid-based terrain elevation maps [26] by solving complex partial differential equations (PDEs) [19, 30]. Consequently, good simulations are accurate but computationally prohibitive, especially on large watersheds [11, 13].

Machine learning (ML) and deep learning (DL) have emerged as powerful approaches for cutting-edge research in this domain [33, 3, 17]. Many of the previous efforts on this problem have used ML/DL tools as black boxes with little or no domain knowledge incorporated in architecting a model [20, 7, 18, 22, 9, 24], and often with little or no fine-tuning. Some of them also usually ignore the heterogeneity of the input variables and/or the geospatial relationships between the measurement

sites. Finally, almost all of them ignore useful and reliable predictions of some covariates, such as precipitation and tide [4, 32].

In this work, we propose a machine learning tool called Flood prediction tool using Graph Transformer Network (FloodGTN). We present two possible architectures for FloodGTN, one that connects the components in *parallel* and one that connects it in *series*, as shown in Figures 1a and 1b. Details are given in Section 2. An important feature of our work is that the graph underlying the GNN component has edge connections that mirror the geospatial layout of the river system, a distinct advantage resulting from the use of GNNs, not afforded by other machine learning models. A second important feature of our work is the use of forecast-informed covariates in our model, thus recognizing the fact that modern weather and tide predictions are reliable enough to be extremely useful in flood prediction. Finally, the attention component of the transformers in the architecture allows us to incorporate *explainability* into our models.

## 2 Problem Formulation and Methodology

Flood forecasting will be achieved by predicting water levels,  $Y$ , at multiple control points in a river system for  $k > 0$  time steps in the future, taking inputs,  $X$ , from the past  $w \geq 0$  time steps, while making use of additional information on external covariates that can be reliably predicted for  $k$  time steps in the future. We train machine learning models to learn a mapping function  $f$  with parameters  $\theta$  from input matrix  $X$  to output matrix  $Y$ :

$$f_{\theta} : (X_{t-w+1:t}, X_{t+1:t+k}^{cov}) \rightarrow Y_{t+1:t+k}, \quad (1)$$

where the subscripts of the time-series variables  $X$  and  $Y$  represent the time ranges under consideration, and the superscript *cov* refers to the input covariates that are known to be reliably predicted and available for computations. In particular, we use DL models that combine multiple approaches such as graph neural networks (GNNs), attention-based transformer networks, long short-term memory networks (LSTMs), and convolutional neural networks (CNNs) to achieve our objectives.

**FloodGTN-Parallel and FloodGTN-Series.** In the parallel version, the Transformer learns feature representations from covariates while GCN-LSTM extracts spatiotemporal dynamics of water levels. Attention is used to figure out the contributions of each covariate to water level predictions. The serial version is a geo-spatially aware architecture. Here the Transformer learns feature representations of each measurement station along the river while GCN-LSTM extracts information on the spatiotemporal dynamics of learned feature representations from each station.

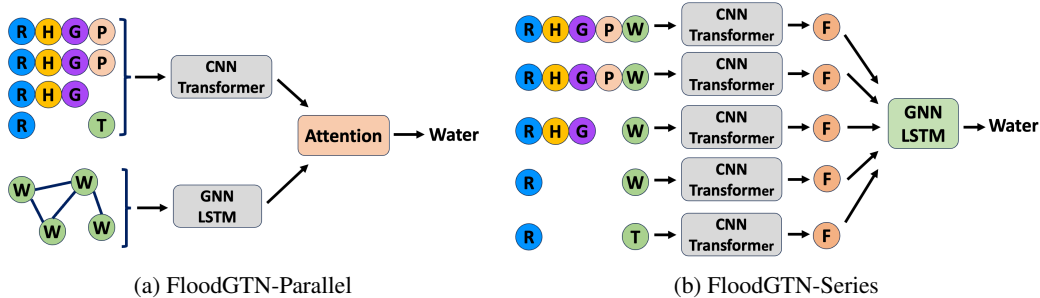


Figure 1: Two versions of FloodGTN

## 3 Experiments

**Data.** We obtained data on the last (coastal) part of the South Florida watershed from the South Florida Water Management District’s (SFWMD) DBHydro database [5]. The data set we used in the work recorded the hourly observations for water levels and external covariates from 2010 to 2020. As shown in Figure 2, the river system has three branches/tributaries and includes several hydraulic structures (gates, pumps) located along rivers to control water flows. Water levels are also impacted by tidal information since the river system empties itself into the ocean. The tool, FloodGTN, was

used on this data set to predict water levels at four specific locations marked by green circles in Figure 2. It is useful to note that this portion of the river system flows through the large metropolis of Miami, which has a sizable population, commercial enterprises, and an international airport in its close vicinity.

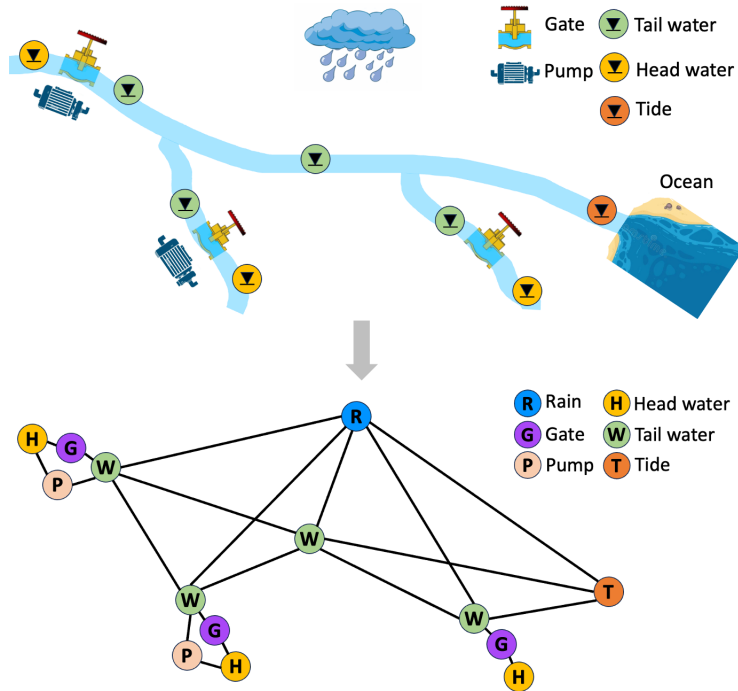


Figure 2: Coastal river system in the South Florida watershed. Top: schematic diagram of river systems. Bottom: schematic diagram with symbols for better modeling representation.

**Experimental design.** We set  $w = 72$  hours and  $k = 24$  hours. The sliding window [16, 6] (also known as looking window, rolling window [23]) strategy was used to process the entire dataset. For deep learning models, the first 80% and the last 20% of the data set were used as the training and test sets, respectively. The physics-based model (HEC-RAS) and deep learning (DL) models (other than FloodGTN) compared in this work include the following:

- HEC-RAS [2]: a physics-based model. We use a coupled 1D and 2D hydraulic model.
- RNN [8]: a recurrent neural network designed to iteratively process sequential data.
- CNN [14]: a 1D convolutional neural network for sequence modeling.
- TCN [34]: a temporal dilated convolutional network for sequence modeling.
- GCN [15]: a graph convolutional neural network for time series forecasting.
- Transformer [25]: an attention-based network for sequence modeling.

**Prediction errors.** The mean average errors (MAEs) and root mean square errors (RMSEs) were the two measures used to evaluate these models.

## 4 Results and Discussion

Table 1 shows MAE and RMSE scores on the test set for each method used. Each experiment was performed with and without the future covariates, mirroring the situation when reliable predictions are or are not available for the computation.

The results indicate that the use of reliably predicted future information can improve the accuracy of predictions. In addition, our FloodGTN-Parallel outperformed other baseline models in this paper while FloodGTN-Series had a performance level comparable to the best baseline.

Table 1: Average 24-hour prediction errors on test set with/without future predicted covariates (F.P.C).

Model	With F.P.C.		Without F.P.C.	
	MAE (ft)	RMSE (ft)	MAE (ft)	RMSE (ft)
HEC-RAS	0.185	0.238	0.185	0.238
RNN	0.087	0.112	0.167	0.213
CNN	0.105	0.135	0.203	0.265
TCN	0.085	0.114	0.162	0.207
GCN	0.075	0.102	0.138	0.183
Transformer	0.068	0.091	0.132	0.175
FloodGTN-Series	0.069	0.094	0.135	0.179
FloodGTN-Parallel	<b>0.055</b>	<b>0.079</b>	<b>0.127</b>	<b>0.169</b>

**Visualization.** Figure 3 shows the observed and predicted water levels of some selected models during the tropical storm *Isalas* that happened on August 1st, 2020.

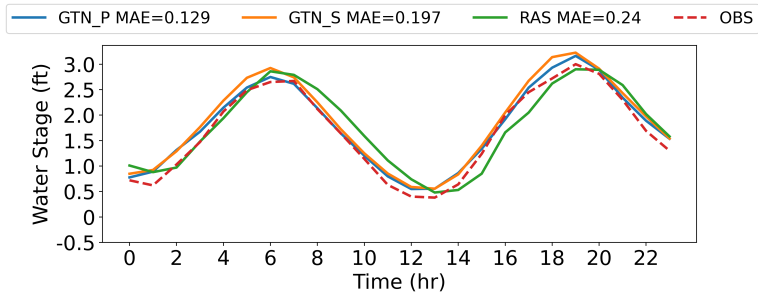


Figure 3: Visualization of observed & predicted water levels with future predicted covariates. GTN\_P, GTN\_S, and RAS represent FloodGTN-Parallel, FloodGTN-Series, and HEC-RAS models, respectively. OBS denotes the observed data.

**Computational time.** To compare the efficiency of the physics-based models and DL models, we show the simulation time of HEC-RAS and the prediction time of DL models on the test set. Note that the DL models are pre-trained beforehand and only applied during the test phase.

Table 2: Simulation time of physics-based HEC-RAS and the prediction time of DL models.

Model	HEC-RAS	RNN	CNN	TCN	GCN	Transf.	GTN_S	GTN_P
Train	-	427 min	29 min	366 min	60 min	47 min	686 min	148 min
Test	45.92 min	4.81 s	1.81 s	4.95 s	4.04 s	4.46 s	5.51 s	5.02 s

## 5 Conclusions

We propose a Graph Transformer Network for Flood prediction called FloodGTN. From the accuracy perspective, both FloodGTN-Series and FloodGTN-Parallel models outperform the physics-based HEC-RAS model, and FloodGTN-Parallel is better than all other DL-based methods. More importantly, once trained, the prediction speed of the DL models is much faster than the simulation speed of physics-based HEC-RAS. This opens the door to the possibility of a high-quality real-time prediction tool, the first step toward building a sophisticated flood management system. We also demonstrate that using future exogenous covariates (such as rainfall and tide) is critical for DL models to produce more accurate predictions.

## Acknowledgments and Disclosure of Funding

This work is part of the I-GUIDE project, which is funded by the National Science Foundation under award number 2118329.

## References

- [1] Samuel D Brody, Sammy Zahran, Praveen Maghelal, Himanshu Grover, and Wesley E Highfield. The rising costs of floods: Examining the impact of planning and development decisions on property damage in florida. *Journal of the American Planning Association*, 73(3):330–345, 2007.
- [2] Gary W Brunner. Hec-ras (river analysis system). In *North American water and environment congress & destructive water*, pages 3782–3787. ASCE, 2002.
- [3] Thyago P Carvalho, Fabrízio AAMN Soares, Roberto Vita, Roberto da P Francisco, João P Basto, and Symone GS Alcalá. A systematic literature review of machine learning methods applied to predictive maintenance. *Computers & Industrial Engineering*, 137:106024, 2019.
- [4] Chris J Delaney, Robert K Hartman, John Mendoza, Michael Dettinger, Luca Delle Monache, Jay Jasperse, F Martin Ralph, Cary Talbot, James Brown, David Reynolds, et al. Forecast informed reservoir operations using ensemble streamflow predictions for a multipurpose reservoir in northern california. *Water Resources Research*, 56(9):e2019WR026604, 2020.
- [5] South Florida Water Management District. Dbhydro of south florida water management district. <https://www.sfwmd.gov/science-data/dbhydro>.
- [6] Marian Gidea and Yuri Katz. Topological data analysis of financial time series: Landscapes of crashes. *Physica A: Statistical Mechanics and its Applications*, 491:820–834, 2018.
- [7] Mesgana Seyoum Gizaw and Thian Yew Gan. Regional flood frequency analysis using support vector regression under historical and future climate. *Journal of Hydrology*, 538:387–398, 2016.
- [8] Alex Graves. Sequence transduction with recurrent neural networks. *arXiv preprint arXiv:1211.3711*, 2012.
- [9] Vinayaka Gude, Steven Corns, and Suzanna Long. Flood prediction and uncertainty estimation using deep learning. *Water*, 12(3):884, 2020.
- [10] Yukiko Hirabayashi, Roobavannan Mahendran, Sujan Koirala, Lisako Konoshima, Dai Yamazaki, Satoshi Watanabe, Hyungjun Kim, and Shinjiro Kanae. Global flood risk under climate change. *Nature climate change*, 3(9):816–821, 2013.
- [11] R Lily Hu, Damien Pierce, Yusef Shafi, Anudhyan Boral, Vladimir Anisimov, Sella Nevo, and Yi-fan Chen. Accelerating physics simulations with tensor processing units: An inundation modeling example. *The International Journal of High Performance Computing Applications*, 36(4):510–523, 2022.
- [12] Md Humayain Kabir and Md Nazmul Hossen. Impacts of flood and its possible solution in bangladesh. *Disaster Adv*, 12(10):48–57, 2019.
- [13] Anna Kauffeldt, Fredrik Wetterhall, Florian Pappenberger, Peter Salamon, and Jutta Thielen. Technical review of large-scale hydrological models for implementation in operational flood forecasting schemes on continental level. *Environmental Modelling & Software*, 75:68–76, 2016.
- [14] Yoon Kim. Convolutional neural networks for sentence classification. *arXiv preprint arXiv:1408.5882*, 2014.
- [15] Thomas N Kipf and Max Welling. Semi-supervised classification with graph convolutional networks. *arXiv preprint arXiv:1609.02907*, 2016.
- [16] Lei Li, Farzad Noorian, Duncan JM Moss, and Philip HW Leong. Rolling window time series prediction using mapreduce. In *Proceedings of the 2014 IEEE 15th international conference on information reuse and integration (IEEE IRI 2014)*, pages 757–764. IEEE, 2014.
- [17] Amir Mosavi, Pinar Ozturk, and Kwok-wing Chau. Flood prediction using machine learning models: Literature review. *Water*, 10(11):1536, 2018.

- [18] Marcel Motta, Miguel de Castro Neto, and Pedro Sarmiento. A mixed approach for urban flood prediction using machine learning and gis. *International journal of disaster risk reduction*, 56:102154, 2021.
- [19] Claudio Paniconi and Mario Putti. Physically based modeling in catchment hydrology at 50: Survey and outlook. *Water Resources Research*, 51(9):7090–7129, 2015.
- [20] Farzaneh Sajedi-Hosseini, Arash Malekian, Bahram Choubin, Omid Rahmati, Sabrina Cipullo, Frederic Coulon, and Biswajeet Pradhan. A novel machine learning-based approach for the risk assessment of nitrate groundwater contamination. *Science of the total environment*, 644:954–962, 2018.
- [21] Christopher C Sampson, Andrew M Smith, Paul D Bates, Jeffrey C Neal, Lorenzo Alfieri, and Jim E Freer. A high-resolution global flood hazard model. *Water resources research*, 51(9):7358–7381, 2015.
- [22] Suresh Sankaranarayanan, Malavika Prabhakar, Sreesta Satish, Prerna Jain, Anjali Ramprasad, and Aiswarya Krishnan. Flood prediction based on weather parameters using deep learning. *Journal of Water and Climate Change*, 11(4):1766–1783, 2020.
- [23] Jimeng Shi, Rukmangadh Myana, Vitalii Stebliankin, Azam Shirali, and Giri Narasimhan. Explainable parallel rcnn with novel feature representation for time series forecasting. *arXiv preprint arXiv:2305.04876*, 2023.
- [24] Jimeng Shi, Zeda Yin, Rukmangadh Myana, Khandker Ishtiaq, Anupama John, Jayantha Obeysekera, Arturo Leon, and Giri Narasimhan. Deep learning models for water stage predictions in south florida. *arXiv preprint arXiv:2306.15907*, 2023.
- [25] Ashish Vaswani, Noam Shazeer, Niki Parmar, Jakob Uszkoreit, Llion Jones, Aidan N Gomez, Łukasz Kaiser, and Illia Polosukhin. Attention is all you need. *Advances in neural information processing systems*, 30, 2017.
- [26] Baxter E Vieux and Baxter E Vieux. *Distributed hydrologic modeling using GIS*. Springer, 2001.
- [27] Oliver EJ Wing, William Lehman, Paul D Bates, Christopher C Sampson, Niall Quinn, Andrew M Smith, Jeffrey C Neal, Jeremy R Porter, and Carolyn Kousky. Inequitable patterns of us flood risk in the anthropocene. *Nature Climate Change*, 12(2):156–162, 2022.
- [28] Xianhua Wu, Ji Guo, Xianhua Wu, and Ji Guo. A new economic loss assessment system for urban severe rainfall and flooding disasters based on big data fusion. *Economic impacts and emergency management of disasters in China*, pages 259–287, 2021.
- [29] Jie Yin, Yao Gao, Ruishan Chen, Dapeng Yu, Robert Wilby, Nigel Wright, Yong Ge, Jeremy Bricker, Huili Gong, and Mingfu Guan. Flash floods: why are more of them devastating the world’s driest regions? *Nature*, 615(7951):212–215, 2023.
- [30] Zeda Yin, Linglong Bian, Beichao Hu, Jimeng Shi, and Arturo S Leon. Physic-informed neural network approach coupled with boundary conditions for solving 1d steady shallow water equations for riverine system. In *World Environmental and Water Resources Congress 2023*, pages 280–288, 2001.
- [31] Shuaihong Zang, Zhijia Li, Ke Zhang, Cheng Yao, Zhiyu Liu, Jingfeng Wang, Yingchun Huang, and Sheng Wang. Improving the flood prediction capability of the xin’anjiang model by formulating a new physics-based routing framework and a key routing parameter estimation method. *Journal of Hydrology*, 603:126867, 2021.
- [32] Manizhe Zarei, Omid Bozorg-Haddad, Sahar Baghban, Mohammad Delpasand, Erfan Goharian, and Hugo A Loáiciga. Machine-learning algorithms for forecast-informed reservoir operation (firo) to reduce flood damages. *Scientific reports*, 11(1):24295, 2021.
- [33] Cynthia Zeng and Dimitris Bertsimas. Global flood prediction: a multimodal machine learning approach. *arXiv preprint arXiv:2301.12548*, 2023.
- [34] Lei Zhang, DOU Hongen, WANG Tianzhi, WANG Hongliang, PENG Yi, Jifeng Zhang, LIU Zongshang, MI Lan, and Liwei Jiang. A production prediction method of single well in water flooding oilfield based on integrated temporal convolutional network model. *Petroleum Exploration and Development*, 49(5):1150–1160, 2022.