
STUPD: A Synthetic Dataset for Spatial and Temporal Relation Reasoning

Palaash Agrawal ^{*}, Haidi Azaman ^{*}, Cheston Tan

¹Agency for Science, Technology and Research (A*STAR) ²National University of Singapore (NUS)
 {agrawal_palaash, cheston_tan}@cfar.a-star.edu.sg
 haidiazaman@u.nus.edu

Abstract

Understanding relations between objects is crucial for understanding the semantics of a visual scene. It is also an essential step in order to bridge visual and language models. However, current state-of-the-art computer vision models still lack the ability to perform spatial reasoning well. Existing datasets mostly cover a relatively small number of spatial relations, all of which are static relations that do not intrinsically involve motion. In this paper, we propose the **Spatial and Temporal Understanding of Prepositions Dataset (STUPD)** – a large-scale video dataset for understanding static and dynamic spatial relationships derived from prepositions of the English language. The dataset contains 150K visual depictions (videos and images), consisting of 30 distinct spatial prepositional senses, in the form of object interaction simulations generated synthetically using Unity3D. In addition to spatial relations, we also propose 50K visual depictions across 10 temporal relations, consisting of videos depicting event/time-point interactions. To our knowledge, no dataset exists that represents temporal relations through visual settings. In this dataset, we also provide 3D information about object interactions such as frame-wise coordinates, and descriptions of the objects used. The goal of this synthetic dataset is to help models perform better in visual relationship detection in real-world settings. We demonstrate an increase in the performance of various models over 2 real-world datasets (ImageNet-VidVRD and Spatial Senses) when pretrained on the STUPD dataset, in comparison to other pretraining datasets.

1 Introduction

Identifying relationships between objects are crucial for semantic understanding of the visual world. However, current state-of-the-art computer vision models still find it challenging to understand relationships [1–6]. For instance, even for simple relations in 2D pixel space such as “left”, “right”, “above” and “below”, Cho et al. [2] found a large gap between upper-bound accuracy and the performance of generative transformers. Compared to an upper-bound accuracy of 99.3%, the average accuracy of 3 models was only 24.7%, with the best model achieving 51.2%.

In human languages, relational concepts are conveyed using prepositions, which are words used “*to show a relationship in space or time*” [7]. Examples of prepositions include “above”, “before” and “with”. Existing computer vision datasets cover English parts-of-speech such as nouns/objects [8, 9], verbs/actions [10–12], adjectives/attributes [13, 14], etc. However, despite their importance, prepositions are significantly understudied in computer vision as a distinct class of concepts.

Prepositions may have one or more senses, which are distinct definitions of a word in different contexts. For example, the preposition “against” has 2 distinct spatial senses [15]. One refers to a situation where 2 objects are moving in opposite directions and the other where an object is leaning

on another. For simplicity, we will henceforth use the term “preposition” to refer to both prepositions (the words) and its senses (the definitions), except where clear distinctions are required. A detailed glossary of all terms introduced in this paper is included in the Appendix.

From Table 1, it can be observed that image datasets that contain hundreds to thousands of relation classes actually have fewer than 30 prepositions (an exception is the recent VSR dataset [16] which covers 65 prepositions). As for existing video datasets, only 6-8 prepositions are covered. Furthermore, datasets thus far contain only *static* prepositions, which are prepositions that do not necessarily involve any motion, such as “above” and “behind”. The vast majority of such examples come from very simple and intuitive preposition classes such as “on” or “near”, which are easier to label by human annotators. None of the existing datasets include *dynamic* prepositions, which are prepositions that intrinsically involve motion, such as “into”, “onto”, etc. Finally, existing datasets are also extremely imbalanced due to the long-tailed distribution of relationship occurrences.

This kind of highly restrictive relational domain in existing datasets is not an effective approach towards visual reasoning, because it only focuses on position, while ignoring many fundamental relational characteristics, such as relative speed, contact and physical forces of interaction. The prospect of the ability to distinguish between different spatial (as well as temporal) configurations with higher granularity, thus, makes it worthwhile to study the wider variety of prepositions for effective visual reasoning. Through this, datasets can be richer in information, and models would be able to differentiate between many related but different relational categories (such as “above” and “over”). A granular understanding of prepositional relations also allows for better understanding of language semantics, which is an equally important and complementary aspect of visual reasoning in the understanding of a scene.

Apart from spatial reasoning, understanding temporal relations is also a crucial component for visual reasoning. Many relations require understanding dynamics of interactions over time. Visual representation of temporal relationships is a challenging task because temporal concepts (such as time) are unintuitive to visualize. This is one of the reasons why temporal relations are heavily underrepresented in visual reasoning datasets. Without effectively understanding temporal relations, spatial relations remain isolated, and their progression cannot be understood. Thus spatial and temporal relations should be treated as equally important aspects of visual reasoning.

Contributions. To address these issues, we created the Spatial and Temporal Understanding of Prepositions Dataset (STUPD) as the first dataset to cover dynamic spatial prepositions and include temporal relations. The contributions of this paper are as follows:

1. **Comprehensive synthetic dataset for spatial relations:** This paper introduces a dataset consisting of 150,000 images and videos that capture 30 different spatial relations. The dataset incorporates physical interactions using a sophisticated physics engine coupled with diverse backgrounds.
2. **Comprehensive synthetic dataset for temporal relations:** In addition to the spatial relations dataset, this paper introduces a separate dataset comprising 50,000 sets of videos depicting 10 different temporal relationships. Through this, the paper also introduces a definitive framework for defining and distinguishing between different temporal relations, for future works to build on.
3. **Detailed 3D information and bounding box annotations:** To enhance the quality and usability of the dataset, each image and video in the dataset is accompanied by detailed 3D information and bounding box annotations.
4. **Effective pre-training dataset with real-world applicability:** The proposed datasets are primarily designed to serve as a highly effective pre-training resource for computer vision models. Pre-training on this dataset provides a solid foundation for subsequent fine-tuning on real-world datasets. Later in the paper, we demonstrate that pretraining on STUPD increases performance on real-world visual reasoning tasks.

Type	Dataset	Year	3D info?	# Preps	Dyn?	Tem?	Real/ Synth	Size
Image	VSR [16]	2022	N	65	N	N	Real	10K
Image	Liu et al. [3]	2021	N	6	N	N	Synth	83K
Image	Rel3D [17]	2020	Y	25	N	N	Synth	27.3K
Image	SpatialSense [18]	2019	N	9	N	N	Real	11.5K
Image	CLEVR [19]	2017	N	4	N	N	Synth	100K
Image	Visual Genome 50 [20]	2017	N	21	N	N	Real	108K
Image	VRD [21]	2016	N	24	N	N	Real	5K
Image	Scene Graphs [22]	2015	N	29	N	N	Real	5K
VR	iGibson 2.0 [23]	2021	Y	6	N	N	Synth	N/A
Video	CATER [24]	2020	N	7	N	Y	Real	5.5K
Video	Action Genome [11]	2020	N	6	N	N	Real	1.75K
Video	VidOR [25]	2019	N	8	N	N	Real	10K
Video	STUPD (ours)	2023	Y	40	Y	Y	Synth	200K

Table 1: Comparison of relations datasets. (Preps = Prepositions (relations), Dyn = Dynamic in nature, Tem = Temporal, Synth = Synthetically generated)

2 Related Work

2.1 Image Datasets

In recent years, image-based datasets have attempted to present spatial relationships through simple 2D object interactions [14, 18, 21]. However, 2D interactions restrict the scope of distinguishable visual relations. Synthetically generated datasets are becoming increasingly popular as a way to bridge the information gap in image datasets through 3D spatial relations [3, 19]. An example is the CLEVR dataset [19] which consists of synthetic images with objects arranged in various configurations to promote generalization and systematic reasoning.

However, synthetic datasets in this domain do not provide three-dimensional information about object location or orientation, rendering the perceptual input provided as effectively two-dimensional. Some works such as Goyal et al [17] provide annotated synthetic 3D scenes. This allows models to better understand object interactions and distinguish between subtle visual relations such as impact and contact.

A common theme across different visual relation datasets is to mix complex actions and prepositional relations [26]. For instance, in the Action Genome dataset [11], the action “sitting” and preposition “on” is combined into a single dynamic relation “sitting on a sofa”. However, actions themselves require a fundamental understanding of spatial relations, as put forth by Hua et al. [27], who argue that actions can be decomposed into chains of consecutive spatial relations between objects. Hence, relation understanding tasks should sit at the root of all other tasks that involve understanding more complex spatio-temporal relationships. Similarly, many datasets [16, 22] present a larger number of spatial relations, which are overlapping in meaning. For example, “below” and “beneath”, or “adjacent to” and “beside”. Both pairs include different prepositions but are essentially describing the same preposition sense. Hence, the mixing of spatial relations with similar meanings results in redundant representations.

2.1.1 Graph-based scene relation representation

Relations can be explicitly modeled as graphs [11, 14, 20, 22, 28], which can substitute the need for 3D information in a restricted manner. This form of representation can also allow multiple spatial relations to co-exist, which may be useful in understanding complex scenes. While these works have shown strong performance in identifying low-level object relationships, understanding of higher-order relationships are still not clearly understood through this approach.

2.2 Video Datasets

Many spatial relations have a dynamic nature, meaning that they intrinsically involve motion (e.g. “onto”), which cannot be represented by image datasets. Various works have proposed video

datasets [11, 23, 25], but they only cover the basic static positional prepositions (e.g. “behind”, “above” and “below”). Shang et al. [25] have a few additional static prepositions such as “(facing) towards”, but overall, dynamic spatial and also temporal prepositions are severely under-researched. The CATER dataset [24] covers just the 3 most basic temporal prepositions (“before”, “during” and “after”).

2.3 Other related visual reasoning tasks

Various other tasks are related to visual relationship reasoning, which require the use of both spatial and temporal cues to match visual features with labels for objects and relations. This includes tasks such as video grounding [29–31] and visual question answering [32, 33]. Hence, many methods from visual relationship reasoning can be transferred to the above mentioned tasks and vice versa.

3 The STUPD Dataset

The STUPD dataset is a dataset for visual reasoning. It contains synthetically generated images and videos depicting spatial and temporal relations between objects. These relations are derived from the list of prepositions of the English language, which are words representing relations between different subjects within a sentence. The STUPD dataset provides 5000 images/videos for each preposition, resulting in 150,000 images and videos corresponding to spatial relations (referred to as **Spatial-STUPD**) and 50,000 collections of videos corresponding to temporal relations (referred to as **Temporal-STUPD**). The videos contains realistic interactions between objects of different kinds. The dataset is statistically balanced with respect to object combinations. The dataset can be used to pretrain models to perform visual reasoning better, and we demonstrate this in the paper.

3.1 Predicate Vocabulary

The Prepositions Project (TPP) [34], a database of all prepositions in the English language, lists 373 prepositions in total. We use TPP as the source for our vocabulary, and select prepositions only from the two largest groups in TPP (spatial and temporal prepositions) for this paper. We first apply a structured filtering process on the list of all prepositions from TPP, the details of which are outlined in the appendix. Through the filtering process, we shortlisted **30 spatial prepositions and 10 temporal prepositions**. These prepositions act as predicate relations for our visual reasoning dataset. Spatial relation categories are divided into two subcategories – static spatial relations (relations that do not involve relative movement between objects) and dynamic spatial relations (relations that involve movement of the objects). We describe all these relation categories, along with their definitions and context of usage, in the appendix.

3.2 Setting and structure

3.2.1 Spatial dataset structure

Consider a spatial relation triplet $\langle \textit{subject}, \textit{predicate}, \textit{object} \rangle$. For each predicate (relation) in the STUPD dataset, *subject* and *object* are represented by a collection of 3D objects. These 3D object templates (also referred to as prefabs) were selected from the ShapeNet dataset [35], which contains high-quality annotated 3D templates of real-life objects. The detailed curation process of the prefabs used is explained in the appendix.

We group all object categories into 8 supercategories based on size and physical properties to simplify the types of interactions between different objects. These 8 supercategories are *small objects* (everyday objects that are small enough to be easily maneuvered), *furniture*, *vehicles*, *person*, *large-scale grounded objects* (large heavy objects that are usually grounded, e.g. buildings), *containers*, *track* (roads and paths), and *tunnels*. The idea behind supercategories is that categories within a supercategory have similar behavior of physical interaction.

Overall, we curated 183 prefab instances varying across 45 object categories and 8 supercategories. An overview of the 3D prefabs used, along with other design choices are presented in the appendix.

It should be noted that in the STUPD dataset, the representation of relation triplets $\langle \textit{subject}, \textit{predicate}, \textit{object} \rangle$ has a slightly different meaning than in previous works. Certain predicate relations in our

vocabulary such as *<(moving) up>* and *<(scattered) all over (the scene)>* describe the relation between the predicate and the subject category (and not any object category). Hence, the *<object>* is empty for certain spatial relation categories. Note that subjects as well as objects can refer to multiple instances of the same category of prefabs.

3.2.2 Temporal dataset structure.

Temporal predicates in the STUPD dataset depict a relation between 2 events (a stretch of time where something occurs) or time points (a single moment of time). Consider the temporal relation triplet *<Event/TimePoint A, relation, Event/TimePoint B>*. The challenging part of visual temporal relation representation is the visual depiction of events and time points. In this dataset, temporal relations are represented by means of videos, where events and time points are depicted using the spatial dataset generated. Each event is represented by a spatial relation (static or dynamic) that occurs over variable time spans. A static event simply means that there is an occurrence of a static relation a certain number of frames. On the other hand, time points are represented by single frame inside the temporal videos, and these are sampled from only static spatial events, since a single frame cannot represent the temporal nature of a dynamic spatial relation.

3.3 Dataset characteristics

3.3.1 Spatial-STUPD dataset characteristics

All static spatial relations are generated as single RGB images(frames)($f = 1$), while dynamic spatial relations are generated as a collection of $f = 30$ consecutive RGB images (frames), which can be combined together to create a video depicting object interactions with dynamic movement. We synthetically generate 5000 examples of each spatial relation using the Unity3D perception platform ([36]), which allows the use of a physics engine to emulate realistic physical interactions between different objects.

To ensure enough variance in the dataset, we randomize a variety of parameters of the generated images, such as the selection of the objects (in a constrained manner to only allow selective supercategory interactions, described above), the color of the objects, the distance between the objects, the relative position and rotation of the objects, the perspective of the camera, and even the background of the image. All visual relations in the STUPD dataset are with respect to the camera’s perspective, hence removing any ambiguity of perspective. We provide annotations for each spatial interaction in the form of subject/object information (including category, supercategory, bounding box information and 3D coordinates), as well as the predicate relation category. Note that all spatial relations are independent of each other. Hence each spatial interaction corresponds to only one predicate relation category. Some examples of our dataset can be seen in Figure1 as well as in the appendix.

3.3.2 Temporal-STUPD dataset characteristics

We generate pairs of videos of a constant length of $W = 150$ frames (referred to as the temporal window), where each video corresponds to the occurrence of a single event or time point. An important characteristic of temporal relations is the overlapping nature of temporal relation predicates. Event/TimePoint interactions can represent multiple temporal relations simultaneously. For example, consider *Event A* which occurs just after *TimePoint B*. In this case, temporal triplets *<Event A, after, TimePoint B>* and *<Event A, around, TimePoint B>* both apply. Hence in the STUPD dataset, each temporal interaction may have multiple temporal relation categories associated. An overview of all temporal relations is presented in Figure 2.

3.4 Statistics of the STUPD dataset

3.4.1 Spatial-STUPD.

Our primary goal, through this dataset, is to create a well balanced dataset, with a wide and balanced variety of *subject-object* interactions. Firstly, each spatial and temporal relation has 5000 datapoints each. As mentioned above, we constrain the interaction of supercategories to emulate real-world physical constraints and ensure similarity of size of *subject* and *object*. During dataset generation, we adjust the number of examples generated for each subject/object supercategory pair based on the

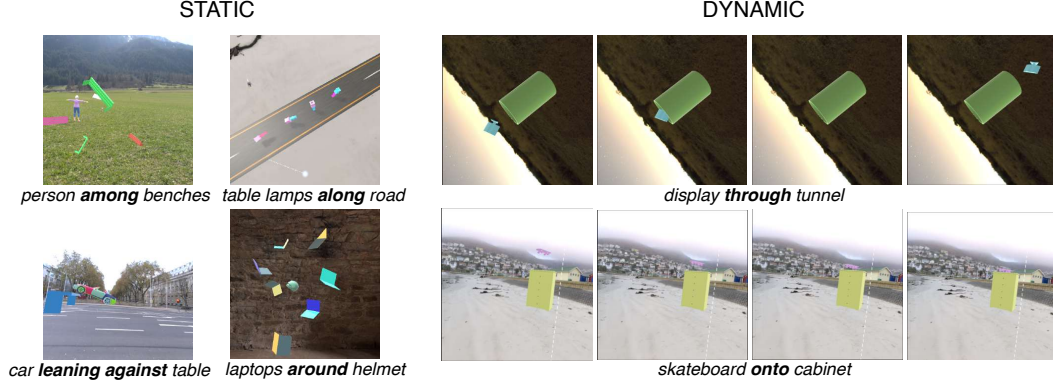


Figure 1: Some examples of Spatial-STUPD, which contains 30 spatial relations. These relations can be divided into two categories - static (involving no motion) and dynamic (involving relative motion between the subject and object)

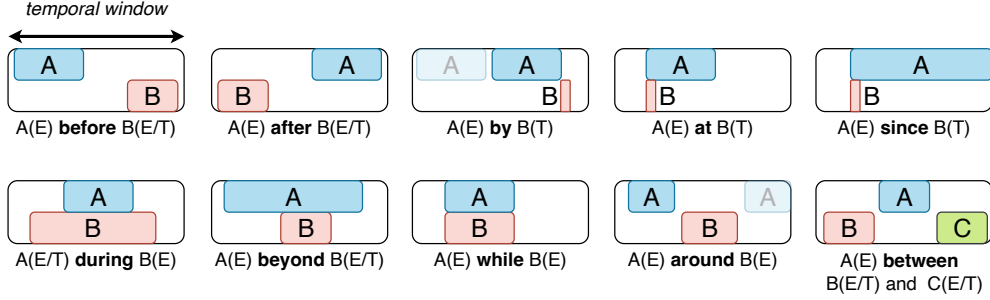


Figure 2: We propose 10 temporal relations representing interactions between different events or time points within a specified temporal window of W frames. Different temporal prepositions are used in specific contexts in English. For each relation, A, B, and/or C can be an event(E), time point(T) or either event or a time point(E/T). Each temporal relation can have multiple types of event/time point interactions. The translucent shade of certain events in the figure represents the possible variation in the point of occurrence.

total number of object categories interacting, so that individual category occurrences are more or less equal throughout the dataset. In Figure 3(a), we include the distribution of all supercategory occurrences in the STUPD dataset (including both subjects as well as objects). The frequencies are normalized by the number of prefab categories associated with each supercategory and presented as a fraction (percent). As can be seen, the normalized distribution of the majority of supercategories is more or less similar. A couple of observations are as follows.

1. Supercategories ‘track’ and ‘tunnel’ have lower frequencies because of their association with only a small number of spatial relations (such as *<(movement) along track>* and *<subject (passing) through a tunnel>*).
2. It can be seen that the frequency of ‘small objects’ is slightly lower than others. This is a conscious design choice, because of the size mismatch between other supercategories, having much larger sizes (such as buildings, vehicles, or furniture). We, however, try to maintain balance by including appropriate numbers of interactions between the larger objects within the small objects supercategory and other supercategories.

3.4.2 Temporal-STUPD.

Since Events/Time Points are randomly sampled from Spatial-STUPD, the distribution of Events/Time Points is similar to that in Figure 3(a). In Figure 3(b), we illustrate the occurrence of different supercategories across the 50,000 data points. Each predicate has at least 5000 occurrences. However, because of the overlap between many temporal relations, many temporal predicates occur more

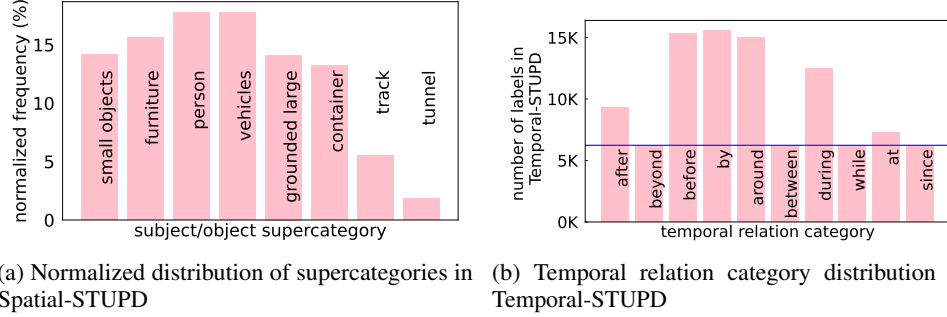


Figure 3: Dataset statistics. (a) The occurrence of prefab categories is roughly consistent throughout the dataset. (b) The blue line represents the minimum number of temporal relation occurrence. A single temporal interaction can have multiple temporal relation predicates associated.

frequently in the dataset. For instance, *<before>* is a subset of *<by>*, and hence *<by>* occurs whenever *<before>* occurs, but not necessarily vice versa. Similarly, *<while>* is a subset of *<during>* (related to two events occurring simultaneously) and *<since>* is a subset of *<at>* (related to an event occurring at a particular time instance).

4 Baselines

4.1 Spatial-STUPD baselines

In this subsection, we aim to demonstrate that STUPD is an effective pretraining dataset for real world visual reasoning tasks. Ideally, visual reasoning models first pretrained on STUPD, and then transferred to real world datasets, should result in an increase in performance. To demonstrate the effect of STUPD on real world visual reasoning tasks, we choose two real-world visual reasoning datasets - the SpatialSense Dataset [18] (to demonstrate performance on static spatial relations) and ImageNet-VidVRD [37] (to demonstrate performance on dynamic spatial relations).

4.1.1 Selection of baseline models

We choose six baselines to evaluate our dataset, inspired by the baselining approach following in [18]. These models include two simple models (*Language-based model*, which only takes verbal phrases as input, and *Coordinate-based model*, which only takes the coordinates of objects as input) and four deep-learning based models (*DRNet* [38], *VIPCNN* [39], *PPRFCN* [40], and *VTransE* [41]). While the aforementioned deep-learning based models were specifically designed for visual relationship reasoning, the two simple models were chosen to highlight different aspects of Spatial-STUPD as well as other datasets. For example, the *Language-based model* (which takes the subject and object phrases from a relation triplet, and predicts the predicate) highlights the statistical bias related to subject/object distribution, as is explained in detail in the following subsection. On the other hand, the *Coordinate-based model* (which takes relative spatial coordinates of the subject and object, as well as their bounding box coordinates, and predicts the predicate) highlights the role of coordinate as well as bounding box information and bounding box, while being isolated from any visual features. Hence, through the selection of the various baselines, the role of various components of the dataset can be individually understood.

Additionally, a random baseline is also presented. The models are evaluated on a single label predicate classification task (unlike various previous approaches where the task is a binary classification task to evaluate if the relation triplet, when given as input, holds true). The architecture of the models are adjusted according to the task and dataset used. Further details can be found in the appendix. It should be noted that since the architecture of various models has been slightly adjusted to fit the task as well as training dataset, we refer to a model *X* as '*X-based*', to differentiate between the original proposed architecture and the model used in this paper.

Model	Overall Accuracy	Static Accuracy	Dynamic Accuracy
Random	3.34	3.34	3.34
Language-based	28.90	26.76	31.66
Coordinate-based	75.60	72.54	78.32
VIPCNN-based	64.24	61.52	70.37
PPRFCN-based	68.19	66.41	69.47
VTransE-based	76.58	72.22	80.39
DRNet-based	70.32	81.35	60.70

Table 2: Visual reasoning performance trained on all 30 spatial relations in the Spatial-STUPD dataset. The values presented are accuracy metrics in percent.

4.1.2 Model performance on STUPD

First we train the baseline models on only the Spatial-STUPD dataset. The results are shown in Table 2. We note the suboptimal accuracy on the *language-based* model. This is infact, a positive outcome. Predicting the predicate based on only the subject and object category information represents imbalance and/or bias within the dataset. A well-balanced dataset should produce low accuracy on this task, as is seen in the accuracy results. Next, we observe the best performance on Spatial-STUPD is achieved through the *VTransE-based* model, followed by the *coordinate-based* model, which is a relatively simple model. This demonstrates the higher importance of spatial coordinate/bounding box information over visual features. We also observe the higher performance on dynamic predicates in comparison to static predicates, with the exception of the *DRNet-based* model. This indicates that dynamic data is loaded with more information for spatial reasoning, hence establishing the need for datasets with dynamic information. On the other hand, *DRNet-based* [38] model outperforms all models on static data. This special suitability towards images rather than videos may be because of architectural design choices such as the isolation of bounding box feature maps.

4.1.3 Comparison between different pretraining datasets

We propose STUPD primarily as an effective pretraining dataset before transferring on real-world dataset. To demonstrate the effect of pretraining a model on STUPD, we compare the results of pretraining on various datasets. For each of the two real-world datasets, we compare the performance with two pretraining datasets – ImageNet dataset [42](for the SpatialSense dataset)/KINETICS-400 dataset [43](for the ImageNet-VidVRD dataset), and the CLEVR dataset [19]. While the ImageNet/KINETICS-400 dataset serve as general large-scale pretraining datasets for many real-world tasks, the CLEVR dataset is a sythetic dataset with a similar setting as Spatial-STUPD. In general, one of the main purpose of any sythetic dataset is to aid models through additional data proxies for real-world settings, hence serving as effective pretraining options. The results of pretraining on Spatial-STUPD is compared with no pretraining (i.e. direct training on the real world dataset) and other pretraining datasets in Table 3 and Table 4. The details of the training tasks are included in the appendix.

It can be seen that Spatial-STUPD dataset, when used as a pretraining dataset for visual relationship reasoning tasks, improves performance on real-world datasets, especially for deep learning models. On the other hand, CLEVR does not lead to a significant increase in performance in comparison to from-scratch training in most cases. Finally, it can be seen that ImageNet (or KINETICS-400) pretraining infact does not help improve performance in any significant manner. Overall, STUPD is well aligned for various visual relation reasoning tasks, in comparison to other similar sythetic datasets, as well as very large general pretraining datasets like ImageNet/KINETICS.

The fact that ImageNet/KINETICS-400 pretraining does not lead to significant improvement in performance indicates the fact that higher quality visual features do not contribute towards visual relationship reasoning. Effective visual relationship reasoning is a result of other forms of data including bounding box information and relative spatial positioning. This can be confirmed by the performance of Coordinate-only model in the case of ImageNet-VidVRD training, in comparison to any pretraining. It can also be noticed that the jump in accuracy after pretraining is much more pronounced in the case of ImageNet-VidVRD training than SpatialSense training. This indicates the importance of dynamic information for effective visual relationship reasoning.

(SpatialSense training)		Pretraining dataset		
Model	no pretraining	ImageNet	CLEVR	Spatial-STUPD
Random	16.67	16.67	16.67	16.67
Language-based	43.13	N/A	43.04	42.91
Coordinate-based	47.45	N/A	47.62	49.59
VipCNN-based	41.17	41.94	41.11	44.28
PPRFCN-based	44.12	42.61	42.08	44.98
VTransE-based	49.81	49.85	46.98	50.84
DRNet-based	51.93	52.54	52.84	54.28

Table 3: Effect of Spatial-STUPD pretraining on the SpatialSense [18] dataset. The values presented are accuracy metrics in percent.

(ImageNet-VidVRD training)		Pretraining dataset		
Model	no pretraining	KINETICS-400	CLEVR	Spatial-STUPD
Random	10.00	10.00	10.00	10.00
Language-based	54.35	N/A	55.25	54.71
Coordinate-based	54.49	N/A	52.11	54.79
VipCNN-based	50.68	50.54	58.44	86.95
PPRFCN-based	51.72	51.87	49.87	62.64
VTransE-based	56.60	56.88	64.64	73.97
DRNet-based	57.98	57.29	68.07	87.29

Table 4: Effect of Spatial-STUPD pretraining on the ImageNet-VidVRD [37] dataset. The values presented are accuracy metrics in percent.

4.2 Temporal-STUPD baselines

There are two components of the Temporal-STUPD that constitute the dataset – time stamps (or the time at which events start or stop) and the sequence of images (visual features) accompanying them. Hence, in order to understand the contribution of each of these components, we run two types of models on the Temporal-STUPD dataset - a *Time-only* model and a *Time+Image* model. In the Time-only model, we give information on the starting and ending frames for all associated events/time points in order, in the form of a feature vector into series of fully connected layers with batch normalization. The task is modeled as a multi-label classification problem, where an input may correspond to multiple outputs. In the Time+Image model, we feed the videos in a 3D convolutional network with a ResNet18 backbone, and concatenate the final fully connected layer to the activations of the Time-Only model. We calculate two metrics - mean Average Precision and accuracy (a prediction is accurately predicted if all the labels are correctly identified, and no other label is classified as ground-truth). The results are shown in Table 5. We notice that information about the starting and ending time points of various events plays a major role in identifying the temporal relation. Adding information about the event nature does not add significant information.

In this paper, we do not demonstrate the effect of pretraining on Temporal-STUPD on the results of training on real-world datasets, since there are no real-world datasets yet that focus on temporal relations (to the best of our knowledge). We thus, encourage researchers to build on top of this work, with a focus on temporality.

5 Limitations and Future Work

The STUPD dataset was designed with simplicity in mind. A prepositional word can have multiple senses, sometimes with subtle differences in meaning or usage in different contexts. In the case of

Model	mAP	accuracy
Time only	87.0%	78.3%
Time+Image	89.1%	79.2%

Table 5: Baseline for Temporal-STUPD

spatial relations, we restrict context of usage by limiting subjects and objects to physical objects, thus allowing us to group different senses into a single preposition. Further works may focus on creating visual datasets to disambiguate between the subtle meanings of different senses of a preposition. Another dataset design choice was to limit the types of objects to at most 2 types (categories) per image, for simplicity. However, this somewhat limits with number of potential prepositions included, as some comparative prepositions require 3 types of objects in order to be depicted properly. An example is *as far as*, which depicts a comparison between two distances. This cannot be represented by a scene with interactions between only two objects.

In this paper, we treat spatial-STUPD and temporal-STUPD independently. However, future works should attempt training visual reasoning models to combine the knowledge from both subsets of STUPD and analyse properties of models that understand spatio-temporal reasoning effectively.

Finally, while 3D information is readily available in STUPD due to its synthetic nature, this was not utilized in this paper, primarily in order to compare the results with previous works. Future works may examine whether and how 3D information may help with certain reasoning tasks.

6 Conclusion

Static representations such as image based datasets are not sufficient for machine learning systems to fully understand spatial relations well. Spatial relations have many subtle characteristics such as relative movement, velocity, direction, orientation, which can only be fully justified through flexible dynamic representations such as synthetic based videos. In this paper, we introduced a novel dataset which aims to cover the subtle differences between different spatial relations through simple object interactions. Through various experiments, it is evident that the dynamic nature of senses helps model identify relations better. Our studies also demonstrate the nature of spatio-temporal learning in 3D deep learning models. It is observed that models initially rely more on spatial cues, but slowly learn about temporal cues as well, and the combination of spatio-temporal cues results in higher accuracy.

Although this dataset consists of simple object interactions, we hope that it can be used to make models understand more complex scene structures, such as nuanced contexts of preposition use in the English language, or for understanding the underlying dynamics of actions better in various action recognition tasks.

References

- [1] Colin Conwell and Tomer Ullman. Testing relational understanding in text-guided image generation. *arXiv preprint arXiv:2208.00005*, 2022.
- [2] Jaemin Cho, Abhay Zala, and Mohit Bansal. Dall-eval: Probing the reasoning skills and social biases of text-to-image generative transformers. *arXiv preprint arXiv:2202.04053*, 2022.
- [3] Nan Liu, Shuang Li, Yilun Du, Josh Tenenbaum, and Antonio Torralba. Learning to compose visual relations. *Advances in Neural Information Processing Systems*, 34:23166–23178, 2021.
- [4] Tristan Thrush, Ryan Jiang, Max Bartolo, Amanpreet Singh, Adina Williams, Douwe Kiela, and Candace Ross. Winoground: Probing vision and language models for visio-linguistic compositionality. In *Proceedings of the IEEE/CVF Conference on Computer Vision and Pattern Recognition*, pages 5238–5248, 2022.
- [5] Aditya Ramesh, Prafulla Dhariwal, Alex Nichol, Casey Chu, and Mark Chen. Hierarchical text-conditional image generation with clip latents. *arXiv preprint arXiv:2204.06125*, 2022.
- [6] Ao Zhang, Yuan Yao, Qianyu Chen, Wei Ji, Zhiyuan Liu, Maosong Sun, and Tat-Seng Chua. Fine-grained scene graph generation with data transfer. *ECCV*, 2022.
- [7] <https://dictionary.cambridge.org/grammar/british-grammar/prepositions>. Accessed: 2022-11-10.
- [8] Jia Deng, Wei Dong, Richard Socher, Li-Jia Li, Kai Li, and Li Fei-Fei. Imagenet: A large-scale hierarchical image database. In *2009 IEEE conference on computer vision and pattern recognition*, pages 248–255. Ieee, 2009.
- [9] Alex Krizhevsky, Geoffrey Hinton, et al. Learning multiple layers of features from tiny images. 2009.
- [10] Gunnar A Sigurdsson, Gül Varol, Xiaolong Wang, Ali Farhadi, Ivan Laptev, and Abhinav Gupta. Hollywood in homes: Crowdsourcing data collection for activity understanding. In *European Conference on Computer Vision*, pages 510–526. Springer, 2016.
- [11] Jingwei Ji, Ranjay Krishna, Li Fei-Fei, and Juan Carlos Niebles. Action genome: Actions as compositions of spatio-temporal scene graphs. In *Proceedings of the IEEE/CVF Conference on Computer Vision and Pattern Recognition*, pages 10236–10247, 2020.
- [12] Will Kay, Joao Carreira, Karen Simonyan, Brian Zhang, Chloe Hillier, Sudheendra Vijayanarasimhan, Fabio Viola, Tim Green, Trevor Back, Paul Natsev, et al. The kinetics human action video dataset. *arXiv preprint arXiv:1705.06950*, 2017.
- [13] Devi Parikh and Kristen Grauman. Relative attributes. In *2011 International Conference on Computer Vision*, pages 503–510. IEEE, 2011.
- [14] Ranjay Krishna, Yuke Zhu, Oliver Groth, Justin Johnson, Kenji Hata, Joshua Kravitz, Stephanie Chen, Yannis Kalantidis, Li-Jia Li, David A Shamma, Michael Bernstein, and Li Fei-Fei. Visual genome: Connecting language and vision using crowdsourced dense image annotations. 2016. URL <https://arxiv.org/abs/1602.07332>.
- [15] Ken Litkowski and Orin Hargraves. The preposition project. *arXiv preprint arXiv:2104.08922*, 2021.
- [16] Fangyu Liu, Guy Emerson, and Nigel Collier. Visual spatial reasoning. *arXiv preprint arXiv:2205.00363*, 2022.
- [17] Ankit Goyal, Kaiyu Yang, Dawei Yang, and Jia Deng. Rel3d: A minimally contrastive benchmark for grounding spatial relations in 3d. *Advances in Neural Information Processing Systems*, 33:10514–10525, 2020.
- [18] Kaiyu Yang, Olga Russakovsky, and Jia Deng. Spatialsense: An adversarially crowdsourced benchmark for spatial relation recognition. In *Proceedings of the IEEE/CVF International Conference on Computer Vision*, pages 2051–2060, 2019.

- [19] Justin Johnson, Bharath Hariharan, Laurens Van Der Maaten, Li Fei-Fei, C Lawrence Zitnick, and Ross Girshick. Clevr: A diagnostic dataset for compositional language and elementary visual reasoning. In *Proceedings of the IEEE conference on computer vision and pattern recognition*, pages 2901–2910, 2017.
- [20] Danfei Xu, Yuke Zhu, Christopher Choy, and Li Fei-Fei. Scene graph generation by iterative message passing. In *Computer Vision and Pattern Recognition (CVPR)*, 2017.
- [21] Cewu Lu, Ranjay Krishna, Michael Bernstein, and Li Fei-Fei. Visual relationship detection with language priors. In *European conference on computer vision*, pages 852–869. Springer, 2016.
- [22] Justin Johnson, Agrim Gupta, and Li Fei-Fei. Image generation from scene graphs. In *Proceedings of the IEEE conference on computer vision and pattern recognition*, pages 1219–1228, 2018.
- [23] Chengshu Li, Fei Xia, Roberto Martín-Martín, Michael Lingelbach, Sanjana Srivastava, Bokui Shen, Kent Elliott Vainio, Cem Gokmen, Gokul Dharan, Tanish Jain, et al. igibson 2.0: Object-centric simulation for robot learning of everyday household tasks. In *5th Annual Conference on Robot Learning*, 2021.
- [24] Rohit Girdhar and Deva Ramanan. CATER: A diagnostic dataset for Compositional Actions and TEmporal Reasoning. In *ICLR*, 2020.
- [25] Xindi Shang, Donglin Di, Junbin Xiao, Yu Cao, Xun Yang, and Tat-Seng Chua. Annotating objects and relations in user-generated videos. In *Proceedings of the 2019 on International Conference on Multimedia Retrieval*, pages 279–287. ACM, 2019.
- [26] Raghav Goyal, Samira Ebrahimi Kahou, Vincent Michalski, Joanna Materzynska, Susanne Westphal, Heuna Kim, Valentin Haenel, Ingo Fruend, Peter Yianilos, Moritz Mueller-Freitag, et al. The "something something" video database for learning and evaluating visual common sense. In *Proceedings of the IEEE international conference on computer vision*, pages 5842–5850, 2017.
- [27] Hua Hua, Dongxu Li, Ruiqi Li, Peng Zhang, Jochen Renz, and Anthony Cohn. Towards explainable action recognition by salient qualitative spatial object relation chains. In *Proceedings of the AAAI Conference on Artificial Intelligence*, volume 36, pages 5710–5718, 2022.
- [28] Oron Ashual and Lior Wolf. Specifying object attributes and relations in interactive scene generation. In *Proceedings of the IEEE/CVF international conference on computer vision*, pages 4561–4569, 2019.
- [29] Rui Su, Qian Yu, and Dong Xu. Stvgbert: A visual-linguistic transformer based framework for spatio-temporal video grounding. In *Proceedings of the IEEE/CVF International Conference on Computer Vision*, pages 1533–1542, 2021.
- [30] Mengze Li, Tianbao Wang, Haoyu Zhang, Shengyu Zhang, Zhou Zhao, Jiaxu Miao, Wenqiao Zhang, Wenming Tan, Jin Wang, Peng Wang, et al. End-to-end modeling via information tree for one-shot natural language spatial video grounding. *arXiv preprint arXiv:2203.08013*, 2022.
- [31] Runhao Zeng, Haoming Xu, Wenbing Huang, Peihao Chen, Mingkui Tan, and Chuang Gan. Dense regression network for video grounding. In *Proceedings of the IEEE/CVF Conference on Computer Vision and Pattern Recognition*, pages 10287–10296, 2020.
- [32] Stanislaw Antol, Aishwarya Agrawal, Jiasen Lu, Margaret Mitchell, Dhruv Batra, C Lawrence Zitnick, and Devi Parikh. Vqa: Visual question answering. In *Proceedings of the IEEE international conference on computer vision*, pages 2425–2433, 2015.
- [33] Abdulganiyu Abdu Yusuf, Feng Chong, and Mao Xianling. An analysis of graph convolutional networks and recent datasets for visual question answering. *Artificial Intelligence Review*, 55 (8):6277–6300, 2022.
- [34] Ken Litkowski and Orin Hargraves. The preposition project. *arXiv preprint arXiv:2104.08922*, 2021.

- [35] Angel X Chang, Thomas Funkhouser, Leonidas Guibas, Pat Hanrahan, Qixing Huang, Zimo Li, Silvio Savarese, Manolis Savva, Shuran Song, Hao Su, et al. Shapenet: An information-rich 3d model repository. *arXiv preprint arXiv:1512.03012*, 2015.
- [36] Steve Borkman, Adam Crespi, Saurav Dhakad, Sujoy Ganguly, Jonathan Hogins, You-Cyuan Jhang, Mohsen Kamalzadeh, Bowen Li, Steven Leal, Pete Parisi, et al. Unity perception: Generate synthetic data for computer vision. *arXiv preprint arXiv:2107.04259*, 2021.
- [37] Xindi Shang, Tongwei Ren, Jingfan Guo, Hanwang Zhang, and Tat-Seng Chua. Video visual relation detection. In *ACM International Conference on Multimedia*, Mountain View, CA USA, October 2017.
- [38] Bo Dai, Yuqi Zhang, and Dahua Lin. Detecting visual relationships with deep relational networks. In *Proceedings of the IEEE conference on computer vision and Pattern recognition*, pages 3076–3086, 2017.
- [39] LI Yikang, Wanli Ouyang, and Xiaogang Wang. Vip-cnn: A visual phrase reasoning convolutional neural network for visual relationship detection.
- [40] Hanwang Zhang, Zawlin Kyaw, Jinyang Yu, and Shih-Fu Chang. Ppr-fcn: Weakly supervised visual relation detection via parallel pairwise r-fcn. In *Proceedings of the IEEE international conference on computer vision*, pages 4233–4241, 2017.
- [41] Hanwang Zhang, Zawlin Kyaw, Shih-Fu Chang, and Tat-Seng Chua. Visual translation embedding network for visual relation detection. In *Proceedings of the IEEE conference on computer vision and pattern recognition*, pages 5532–5540, 2017.
- [42] Jia Deng, Wei Dong, Richard Socher, Li-Jia Li, Kai Li, and Li Fei-Fei. Imagenet: A large-scale hierarchical image database. In *2009 IEEE conference on computer vision and pattern recognition*, pages 248–255. Ieee, 2009.
- [43] Joao Carreira and Andrew Zisserman. Quo vadis, action recognition? a new model and the kinetics dataset. In *proceedings of the IEEE Conference on Computer Vision and Pattern Recognition*, pages 6299–6308, 2017.
- [44] Du Tran, Heng Wang, Lorenzo Torresani, Jamie Ray, Yann LeCun, and Manohar Paluri. A closer look at spatiotemporal convolutions for action recognition. In *Proceedings of the IEEE conference on Computer Vision and Pattern Recognition*, pages 6450–6459, 2018.

Checklist

1. For all authors...
 - (a) Do the main claims made in the abstract and introduction accurately reflect the paper’s contributions and scope? [\[Yes\]](#)
 - (b) Did you describe the limitations of your work? [\[Yes\]](#)
 - (c) Did you discuss any potential negative societal impacts of your work? [\[No\]](#)
 - (d) Have you read the ethics review guidelines and ensured that your paper conforms to them? [\[Yes\]](#)
2. If you are including theoretical results...
 - (a) Did you state the full set of assumptions of all theoretical results? [\[N/A\]](#)
 - (b) Did you include complete proofs of all theoretical results? [\[N/A\]](#)
3. If you ran experiments (e.g. for benchmarks)...
 - (a) Did you include the code, data, and instructions needed to reproduce the main experimental results (either in the supplemental material or as a URL)? [\[Yes\]](#)
 - (b) Did you specify all the training details (e.g., data splits, hyperparameters, how they were chosen)? [\[Yes\]](#)
 - (c) Did you report error bars (e.g., with respect to the random seed after running experiments multiple times)? [\[No\]](#)

- (d) Did you include the total amount of compute and the type of resources used (e.g., type of GPUs, internal cluster, or cloud provider)? **[No]** Our baselining procedure is very simplistic and does not require immense compute power, hence not worth mentioning.
- 4. If you are using existing assets (e.g., code, data, models) or curating/releasing new assets...
 - (a) If your work uses existing assets, did you cite the creators? **[Yes]**
 - (b) Did you mention the license of the assets? **[Yes]**
 - (c) Did you include any new assets either in the supplemental material or as a URL? **[Yes]**
 - (d) Did you discuss whether and how consent was obtained from people whose data you're using/curating? **[Yes]** In section 3, we discuss that this dataset is created using open-license platform (Unity), and openly accessible 3D object templates only.
 - (e) Did you discuss whether the data you are using/curating contains personally identifiable information or offensive content? **[N/A]**
- 5. If you used crowdsourcing or conducted research with human subjects...
 - (a) Did you include the full text of instructions given to participants and screenshots, if applicable? **[N/A]**
 - (b) Did you describe any potential participant risks, with links to Institutional Review Board (IRB) approvals, if applicable? **[N/A]**
 - (c) Did you include the estimated hourly wage paid to participants and the total amount spent on participant compensation? **[N/A]**

Term	Definition
<i>relation</i>	any interaction between two physical objects or time points.
<i>predicate</i>	another term for <i>relation</i> , in the context of a relation triplet.
<i>preposition</i>	words that depict different kinds of relations.
<i>prepositional sense</i>	a particular meaning of a prepositional word, especially in a specific context. the same prepositional word can have different meanings in different contexts.
<i>spatial preposition</i>	a preposition describing the relation between two physical objects.
<i>static preposition</i>	a spatial preposition that involves no motion, i.e. the object(s) involved are stationary
<i>dynamic preposition</i>	a spatial preposition that involves motion, i.e. the object(s) involved are non-stationary
<i>temporal preposition</i>	a preposition describing the relation between two time points or time periods.

Table 6: Glossary for the various terms used in this paper.

A APPENDIX

A.1 Glossary of various terms used in this paper

Many terms have been used in this paper, which may be related, and hence confusing to the reader. In Table 6, we clearly define a few key words related to our work.

A.2 Predicate Vocabulary

We use The Prepositions Project (TPP) [34], as a starting point for selecting the prepositions for the purpose of visual reasoning representation in STUPD. The process we implemented to shortlist our list of spatial and temporal prepositions is outlined here.

1. All spatial and temporal prepositions were ranked by the frequency of occurrence in standard text corpora, which acts as a proxy to an indicator of word usage in the English Language.
2. We set a threshold to the frequency of occurrence, and discard all prepositions with a frequency smaller than the threshold since these prepositions are either archaic or have a more frequently used synonym.
3. Then we discard certain prepositional senses based on rules as follows.
 - (a) The preposition should not represent a negative sense (e.g. the absence of an object), since they cannot be depicted visually.
 - (b) The preposition should not represent interaction between three or more object categories, since this represents a collection of multiple spatial relations, including pairwise relation between objects. This would increase the complexity of our dataset.
 - (c) The preposition should not be context-specific (i.e. related to usage with respect to only selected types of objects), since these prepositions create bias within the dataset.
4. One goal of the STUPD dataset was to represent generalizable visual relations, that do not depend on any metric scales of distance (such as kilometers, meters, etc.) and time (seconds, minutes, etc.). For example, the temporal sense “*under*” is used to represent an event that lasts for less than a specific amount of time (e.g. The noodles were ready in *under* two minutes). Hence we discard prepositional senses that require comparison with specific metrics.
5. Many of the remaining prepositions are similar in meaning and can be grouped together (e.g. (“*on*”, “*on top of*”, “*upon*”) or (“*below*”, “*beneath*”, “*under*”, “*underneath*”). Hence, we group all prepositions into categories having mutually exclusive definitions,

During the filtering process, we make one specific exemption, where we chose to discard two spatial relation categories - “*to the left of*” and “*to the right of*”. This is because of the perspective problem presented by these prepositions - the viewer’s (camera’s) perspective of these relations can be the opposite of the *subject’s* perspective, and also different for the *object’s* perspective. This creates ambiguity in the dataset, which is harmful to visual reasoning detection tasks.

This filtering process led to a finalised shortlist of 40 distinct prepositional senses, consisting of 30 spatial prepositional senses and 10 temporal prepositional senses. The 30 spatial prepositional senses are derived from 26 different spatial prepositions, and consist of 14 static spatial relations and 16 dynamic spatial relations. All 40 prepositional senses have distinct meanings and contexts of usage. The list of all prepositions proposed in STUPD, along with their specific definitions/contexts are presented in Table 7.

A.3 Overview of 3D prefabs selection

The primary goal of STUPD is to create an effective pre-training dataset for real-world visual reasoning tasks. As such, we first filter out frequently occurring objects in three real-world visual reasoning datasets (the Visual Genome dataset [14], the SpatialSenses dataset [18] and the ImageNet VidVRD dataset [37] and categorize all object categories into clusters based on similarity into supercategories (e.g., “car”, “motorcycle” and “bicycle” can be categorized into *vehicles*).

Based on these clusters, we select related object prefabs from the ShapeNet dataset [35], including but not limited to the categories identified from the real-world visual reasoning datasets mentioned above (continuing the aforementioned example, we select other *vehicle* prefabs as well, such as “bus”, “boat” and “train”). This is done to increase statistical variation in the STUPD dataset. Some other 3D prefabs, such as *person*, *tunnel*, and *track (road)* were added to the STUPD repository from various community platforms that provide free 3D prefabs for open use. All prefabs are manually resized to maintain relative size (e.g. a soda can is smaller in size than a table lamp). The ranges of relative size for objects are chosen based on the average size of the object in the real world.

We also try to address certain ethical concerns in our object collection. Specifically, to avoid bias in visual relation detection tasks, we curate 6 instances of *person*, with an equal number of male and female characters, with varying skin color, age, height, and clothing. Figure 4 depicts all the prefabs that were used for the generation of the STUPD dataset. Some statistics of the race (skin color), age and gender are depicted in Figure 5.

We allow only selective pairs of supercategory interactions for each spatial relation, to maximize realism in the dataset. For example, consider the relation predicate *<above>*. It is unlikely to come across an image example of *<building above person>*, since a building cannot hover in the air. Additionally, we also filter out supercategory pairs with a large difference of size. For example, we avoid interaction between a train and a coffee mug, since the size difference is so large, that both cannot simultaneously fit into the same image without compromising the visibility of at least one of these objects. Thus our supercategory pair filtering process involves filtering out all infeasible supercategory *<subject, object>* combinations based on physical constraints and differences of size.

Further, to induce realism in the STUPD dataset, we curated 10 background images containing a variety of sceneries, such as blue sky, ocean, grass fields, desert, cityscape, etc. The backgrounds are carefully chosen so there are no visual distractions, such as objects that might confuse computer vision models. Additionally, we include variation in lighting direction and intensity, thus allowing us to create a realistic shadowing effect as well.

Our approach gives the STUPD dataset various advantages over previous synthetically generated visual reasoning datasets, such as CLEVR [19] and Rel3D [17]. Since we use real-world objects and backgrounds in our synthetic dataset, along with realistic physical interactions, rather than simple objects such as cubes or spheres, our dataset can transfer knowledge into real-world visual reasoning tasks much more efficiently. Additionally, while we filter out unrealistic object interactions, we simulate interaction between many object categories that are rarely found in real-world datasets such as Visual Genome [14], and SpatialSenses [18] (for example *<car on car>*). The diverse range of object interactions in STUPD will allow visual reasoning models to learn spatial relations by learning only the interaction between objects, and not the type of objects (which is a kind of bias inherent in many real-world visual reasoning datasets). There are many potential benefits of using the STUPD dataset in real-world settings. A simple example is *<person (moving) down>*. Because not many examples of this event may be found in real-world visual reasoning tasks, it can cause visual reasoning models to fail to detect an event such as a *<person falling down from a building>* in real-world settings. Our dataset aims to fill this knowledge gap for visual reasoning models.

Prepositional Type	Preposition	Definition
Spatial - static	<i>above</i>	at a higher level than
	<i>against</i>	in physical contact with (something), so as to be supported by
	<i>all over</i>	everywhere
	<i>along</i>	extending in a more or less horizontal line on
	<i>among</i>	situated more or less centrally in relation to (several other things)
	<i>around</i>	on every side of, so as to encircle (someone or something)
	<i>behind</i>	to the far side of (something), typically so as to be hidden by it
	<i>below</i>	at a lower level than
	<i>beside</i>	at the side of (next to)
	<i>between</i>	at, in, or across the space separating (two objects)
	<i>in front of</i>	in a position just ahead or at the front part of someone or something else
	<i>inside</i>	situated with the boundaries of (a container)
	<i>on</i>	physically in contact with and supported by (a surface)
	<i>outside</i>	situated beyond the boundaries or confines of (a container)
Spatial - dynamic	<i>against</i>	moving in the opposite direction of
	<i>along</i>	moving in a constant direction on
	<i>around</i>	so as to pass (a place or object) in a curved or approximately circular route.
	<i>by</i>	so as to go past
	<i>down</i>	movement from a higher to a lower point
	<i>from</i>	indicating the point in space at which a motion starts in the direction away
	<i>into</i>	expressing movement with the result that something becomes surrounded by (a container)
	<i>into</i>	expressing movement (collision) with the result that something makes physical contact with something else
	<i>off</i>	moving away from
	<i>onto</i>	moving to a location on the surface of
	<i>out of</i>	movement from within the boundaries of (a container)
	<i>over</i>	expressing passage or trajectory directly upwards from
	<i>through</i>	moving in one side and out of the other side of
	<i>towards</i>	moving in the direction of
Temporal	<i>up</i>	movement from a lower to a higher point
	<i>with</i>	movement in the same direction as
	<i>after</i>	in the time following (an event or another period of time)
	<i>around</i>	occurring slightly before or after a given point of time
	<i>at</i>	expressing the exact time when an event takes place
	<i>before</i>	in advance of the time when
	<i>beyond</i>	happening or continuing after (a specified time or event)
	<i>between</i>	in the period separating (two events or points in time)
	<i>by</i>	indicating a deadline or the end of a particular time period
	<i>during</i>	at a particular point in the course of (an event)
	<i>while</i>	coinciding at the same time of; meanwhile
	<i>since</i>	in the intervening period between (the time mentioned) and the time under consideration, typically the present.

Table 7: List of all prepositional senses used in STUPD and their definitions. In total, we derive 40 prepositional senses from 34 distinct prepositions, of which there are 30 spatial prepositional senses (derived from 26 distinct prepositions) and 10 temporal prepositional senses.



Figure 4: Overview of 3D prefabs used. We curate a total of 183 prefabs across 45 categories and 8 supercategories. We also try to have a balanced set of *person* prefabs to address certain ethical concerns (bottom right). (Also see Figure 5)

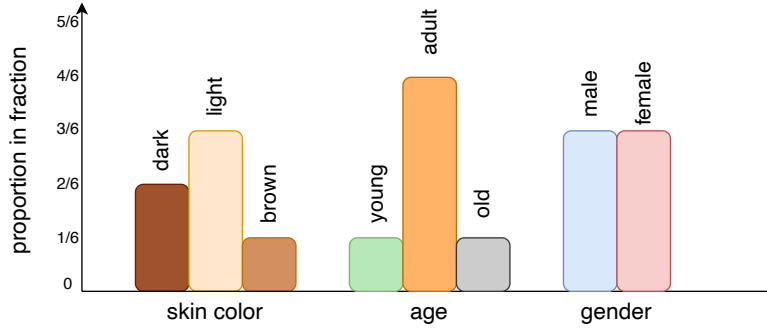


Figure 5: Ethnic distribution statistics for the *person* prefab.

A.4 Spatial-STUPD dataset

We present some other examples of spatial relations in this section. Refer to Figure 6 for examples of static spatial relations and Figure 7 for examples of dynamic spatial relations.

A.5 Temporal-STUPD dataset

In the Temporal-STUPD dataset, the events vary from $f' = 15$ to $f' = 45$ frames, and are represented uniformly. In the video, only the frames corresponding to the occurrence of the event/time point are visually illuminated, and the remaining sections of the video are blacked out. This approach gives certain advantages to us.

1. Since all temporal relations are independent of the nature of events themselves (for example, in $\langle \text{Event } A, \text{after}, \text{Event } B \rangle$, Event A and B can be any spatial relation occurrence), our method segregates the events and time points into different video streams, allowing temporal reasoning models to effectively understand this independence.
2. Our approach allows us to scale the temporal interaction to >2 events/time points. For example, consider the temporal predicate $\langle \text{between} \rangle$, which involves interaction between 3 events/time points ($\langle \text{Event } A \text{ occurs between Event } B \text{ and Event } C \rangle$). Hence we provide annotations of each temporal relation in the form of information about the temporal relation category, and information about Event A, Event B, and Event C (where Event C field can be empty), such as which spatial event it corresponds to, along with the frame numbers corresponding to the start and end of any event/time period.




Figure 6: Some other static spatial relations in STUPD

An event of f' frames ($f' \in [15, 45]$) can be represented by a static event (where the same image is spread across f' frames, representing the occurrence of a static event for a particular length of time) or a dynamic event (where the original $f = 30$ frames are interpolated by uniform sampling (if $f' \leq f$) or spherical interpolation (if $f' > f$). Spherical interpolation ensures that the corresponding video is smooth even if the frame rate for a dynamic spatial interaction is reduced.

An overview of temporal relations in STUPD is presented in Figure 8.

A.6 Choice of real-world dataset

To demonstrate that STUPD is an effective pretraining dataset for visual reasoning tasks, we evaluate fine-tuning of various models pretrained on STUPD, on ImageNet-VidVRD (for dynamic spatial relations) and SpatialSense (for static spatial relations). While other datasets, especially for static spatial relations, could also be included in our analysis. Unfortunately, at the time of writing this paper, Visual Genome [14] and VRD [21] datasets were not accessible due to server issues. Therefore, we were unable to retrieve the necessary data and incorporate them into our research. We acknowledge that these datasets could have potentially provided valuable insights and comparisons for our study. However, the unavailability of these datasets prevented us from including them in our analysis.


A.7 Dataset reproducibility

Throughout the dataset generation process, many parameters were assumed. To provide greater flexibility to the users of this dataset, we release all dataset generation scripts, environments, prefabs, parameter value sheets, and documentation to allow users to recreate or adjust values (and/or logic of the spatial/temporal dataset generation). Thus, while we release 150,000 spatial relations and 50,000 temporal relations, in theory, a lot more images can be generated as seen fit by users. We observed that generating the dataset in small batches with different seed values in UNITY results in a diverse dataset.

A.8 Training details

A.8.1 Training splits for the STUPD dataset

We intend this dataset to be randomly split into training, validation and/or testing splits, and hence do not provide any explicit labels for this. This design choice arises due to many reasons. First, since this dataset aims towards being a pretraining dataset, performance metrics on STUPD should not be



motorcycle **off** car



keyboard **over** wall clock



table (crashing) **against** boat



person (moving) **around** person

Figure 7: Some other dynamic spatial relations in STUPD. Note that some predicates may have multiple senses (definitions) in different context. We represent all 30 spatial senses with a unique label in the STUPD dataset.

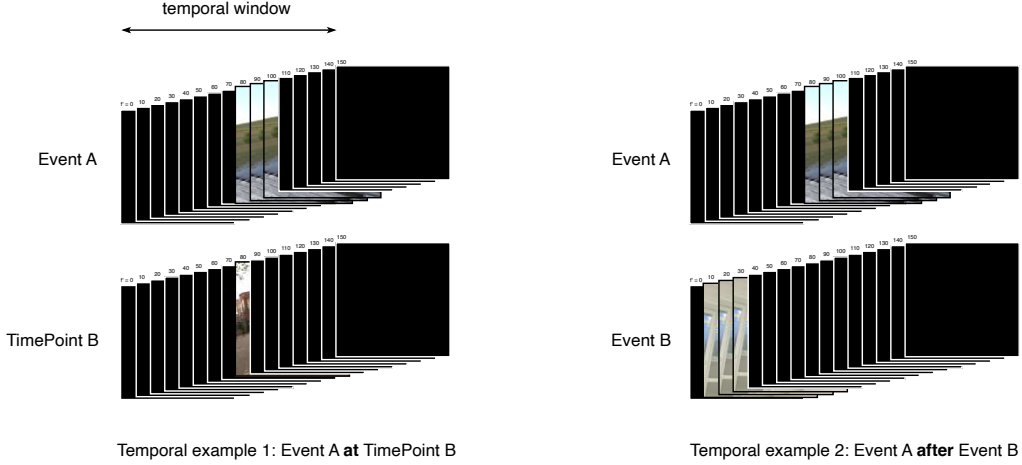


Figure 8: Examples of temporal relations in STUPD. Each temporal relation can be a relation in time between 2 or more events or time points. Each event (spanning over multiple frames in the temporal window) is represented through either a static or dynamic spatial relation, while each time point (a single frame in the temporal window) is represented by a static spatial relation.

strictly optimized, and only used as a rubric to understand a models understanding of spatial/temporal relations. Secondly, a random split is representative of the balanced distribution of STUPD. Due to this reason, we also do not report the accuracy of predicate classification on the STUPD dataset during pretraining stages.

A.8.2 Baseline model design process

In this paper, we design the task to be a single-label predicate classification task. Various visual relation detection models (including the models used in this paper for baselining) showcase model performance through a binary classification task, where the information of the subject and object, as well as the predicate is fed as input to the models, and the task is to evaluate if the relationship triplet holds true. However, a binary classification approach does not clearly indicate the performance of models, because the answer being only one of two options. In this paper, our approach is to only feed models with information about subject and objects, and predict the predicate as a single-label classification task. While the accuracy achieved through this technique is much lower than a binary classification task, the granularity allows us to understand the differences between different models and tasks clearly. To adjust for the modified task, the architectures of the various models has been adjusted such that no information of the predicate is fed as input, and the final layer is replaced with a single-label classifier.

It should also be noted that the models used for baselining in this paper are primarily designed for image data. Hence, in order to support training over dynamic data, such as Imagenet-VIDVRD [37], we modify the architectures by replacing 2D convolutional backbones with ResNet-based 3D convolutional layers [44], optionally pretrained over the KINETICS-400 dataset [43] (as opposed to the ImageNet dataset in the traditional 2D convolutional network). All the code is published in a public repository and can be found here.

For pretraining, we select only a part of the STUPD dataset. For all pretraining tasks, we select predicate categories that are shared by both the real-world dataset and the STUPD dataset. This leads us with a 6-way single-label classification task for the SpatialSense dataset, and a 10-way single label classification task for the ImageNet-VidVRD dataset. A similar strategy is followed for the CLEVR dataset. In the case of ImageNet dataset, we only pretrain the convolutional backbone of the model. For a fair comparison, we train all models with the same hyperparameters and number of epochs of training. All pretraining tasks (except ImageNet pretraining) are carried out for 2 cycles, while finetuning on the real-world task is carried out for 5 cycles. The ImageNet pretraining is carried out for 20 cycles.

A.9 datasheets for dataset

In this section, we provide the datasheets for the STUPD dataset.

A.9.1 Motivation

The questions in this subsection are primarily intended to encourage dataset creators to clearly articulate their reasons for creating the dataset and to promote transparency about funding interests.

1. **For what purpose was the dataset created?** The STUPD dataset is a large-scale synthetic dataset primarily designed to act as an efficient pretraining dataset for visual reasoning tasks in real-world settings. It also is a balanced dataset representing a wide variety of spatial and temporal relations, all with distinct definitions.
2. **Who created the dataset (e.g., which team, research group) and on behalf of which entity (e.g., company, institution, organization)?** Created by Center for Frontier AI Research (CFAR), A*STAR, Singapore.
3. **Who funded the creation of the dataset?** This project was funded by A*STAR internal funding.

A.9.2 Composition

The questions in this section are intended to provide dataset consumers with the information they need to make informed decisions about using the dataset for their chosen tasks. Some of the questions are designed to elicit information about compliance with the EU’s General Data Protection Regulation (GDPR) or comparable regulations in other jurisdictions.

1. **What do the instances that comprise the dataset represent (e.g., documents, photos, people, countries)?** RGB images of standard dimensions 512x512, depicting interaction between different types of 3D objects.
2. **How many instances are there in total (of each type, if appropriate)?** There are 200K instances in total - 150K instances for spatial relations and 50K instances for spatial temporal relations. The spatial relation instances are evenly distributed across 30 prepositional relations, each consisting of 5000 examples each. Out of the 30 relations, there are 14 static relations, which are represented by 1 image per instance, and 16 dynamic relations, represented by 30 images per instance (depicting a video of 30 frames total). Each temporal instance contains one or more streams of videos containing 150 images each. We provide all videos in the form of images. In total STUPD is a collection of 17,920,000 images.
3. **Does the dataset contain all possible instances or is it a sample (not necessarily random) of instances from a larger set?** No, the dataset has been curated (generated) from scratch.
4. **What data does each instance consist of?** Each data instance is in the form of an RGB image.
5. **Is there a label or target associated with each instance?** We provide annotations for each data instance, providing information about the objects in the image(s), their nature (which category and supercategory they belong to), the type of spatial/temporal relation that the image is part of, the 2D bounding boxes of all objects in the image, and the 3D spatial coordinates of the center of the objects in the image.
6. **Is any information missing from individual instances?** No, the images have been provided as generated by Unity through scripts, which we publish for open-source access.
7. **Are relationships between individual instances made explicit?** The annotations make clear which images belong to which data instance.
8. **Are there recommended data splits (e.g., training, development/validation, testing)?** We recommend a random split for training purposes. The goal of STUPD dataset is to act as an effective pretraining dataset.
9. **Are there any errors, sources of noise, or redundancies in the dataset?** There are a few images with minor errors. For example, some objects may be partially or, in extreme cases, completely out of the field of view. Another source of error may be the overlapping

of 3D objects, which may look unnatural if compared with real-world settings. However, in most cases, the core relation represented by the image still holds true, and a combination of information from images and annotations contains all the required information for effective visual relation reasoning.

10. **Is the dataset self-contained, or does it link to or otherwise rely on external resources (e.g., websites, tweets, other datasets)?** Our dataset is self-contained. In fact, we also provide all required scripts and environments for users to regenerate or modify our dataset as they see fit for their own purpose.
11. **Does the dataset contain data that might be considered confidential (e.g., data that is protected by legal privilege or by doctor–patient confidentiality, data that includes the content of individuals’ non-public communications)?** No.
12. **Does the dataset contain data that, if viewed directly, might be offensive, insulting, threatening, or might otherwise cause anxiety?** No.

A.9.3 Collection Process

In addition to the goals outlined in the previous section, the questions in this section are designed to elicit information that may help researchers and practitioners to create alternative datasets with similar characteristics. We only address relevant questions in this section.

1. **How was the data associated with each instance acquired?** The data was generated by Unity3D through a custom scripting process.

A.9.4 Preprocessing/cleaning/labeling

The questions in this section are intended to provide dataset consumers with the information they need to determine whether the “raw” data has been processed in ways that are compatible with their chosen tasks.

1. **Was any preprocessing/cleaning/labeling of the data done (e.g., discretization or bucketing, tokenization, part-of-speech tagging, SIFT feature extraction, removal of instances, processing of missing values)?** We removed redundant information from the meta files generated by Unity during the dataset generation process, and only retained the information necessary for visual reasoning tasks.
2. **Was the “raw” data saved in addition to the preprocessed/cleaned/labeled data (e.g., to support unanticipated future uses)?** Yes, users can request for the raw metadata files generated by Unity by contacting the authors. Additionally, we provide data value sheets that contain all information about parameters that users can use to regenerate the dataset as originally intended.
3. **Is the software that was used to preprocess/clean/label the data available?** Yes, Unity3D is an openly available software. We also release the environment files that will aid users to quickly setup their application to generate data.

A.9.5 Uses

The questions in this section are intended to encourage dataset creators to reflect on the tasks for which the dataset should and should not be used. By explicitly highlighting these tasks, dataset creators can help dataset consumers to make informed decisions, thereby avoiding potential risks or harms.

1. **Has the dataset been used for any tasks already?** No, we introduce this dataset for the first time in this paper.
2. **Is there a repository that links to any or all papers or systems that use the dataset?** Yes, will be provided later.
3. **What (other) tasks could the dataset be used for?** Potentially, this dataset can be used to transfer knowledge from the synthetic domain to the real-world domain, and to learn the dynamics of physics from the interaction of different kinds of objects.

4. **Is there anything about the composition of the dataset or the way it was collected and preprocessed/cleaned/labeled that might impact future uses?** No.

A.9.6 Distribution

Dataset creators should provide answers to these questions prior to distributing the dataset either internally within the entity on behalf of which the dataset was created or externally to third parties.

1. **Will the dataset be distributed to third parties outside of the entity (e.g., company, institution, organization) on behalf of which the dataset was created?** No.
2. **How will the dataset will be distributed (e.g., tarball on website, API, GitHub)?** We will provide a link where users can download the entire dataset from a server. Links will be provided later.
3. **Will the dataset be distributed under a copyright or other intellectual property (IP) license, and/or under applicable terms of use (ToU)?** The dataset will be provided under the **CC BY-NC-SA 4.0** license. The Unity scripts and environment files will be released under the **GNU General Public License 3.0**.
4. **Do any export controls or other regulatory restrictions apply to the dataset or to individual instances?** No.

A.9.7 Maintenance

The questions in this subsection are intended to encourage dataset creators to plan for dataset maintenance and communicate this plan to dataset consumers.

1. **Who will be supporting/hosting/maintaining the dataset?** The authors will support and maintain the dataset. Access to the dataset via servers will be supported by A*STAR internal funding.
2. **How can the owner/curator/manager of the dataset be contacted (e.g., email address)?** Users can contact the authors with their official email addresses.
3. **Is there an erratum?** (to be updated later)
4. **Will the dataset be updated (e.g., to correct labeling errors, add new instances, delete instances)?** Yes, if required.
5. **Will older versions of the dataset continue to be supported/hosted/maintained?** No, unless there is a clear productive use of an older version.
6. **If others want to extend/augment/build on/contribute to the dataset, is there a mechanism for them to do so?** We provide all resources for researchers to build on top of our dataset, including but not limited to regenerating the dataset, changing the logic of the dataset, adding more objects(prefabs), enhancing the physics engine for interactions, and modifying parameters of the dataset generation process.