

Survey Paper

Time Series Predictions in Unmonitored Sites: A Survey of Machine Learning Techniques in Water Resources

Jared D. Willard^{1,4}, Charuleka Varadharajan², Xiaowei Jia³ and Vipin Kumar⁴

¹Computing Sciences Area, Lawrence Berkeley National Laboratory, Berkeley, 94720, CA, USA, E-mail: jwillard@lbl.gov.

²Earth and Environmental Sciences Area, Lawrence Berkeley National Laboratory, Berkeley, 94720, CA, USA,

E-mail: jwillard@lbl.gov, cvaradharajan@lbl.gov.

³Department of Computer Science, University of Pittsburgh, Pittsburgh, 15260, PA, USA, E-mail: xiaowei@pitt.edu.

⁴Department of Computer Science and Engineering, University of Minnesota Twin Cities, Minneapolis, 55455, MN, USA,

E-mail: kumar001@umn.edu.

Keywords: prediction in unmonitored basins, machine learning, transfer learning, deep learning

MSC Codes: *Primary* – 68-02; *Secondary* – 68T07, 92F05, 86A05

Abstract

Prediction of dynamic environmental variables in unmonitored sites remains a long-standing challenge for water resources science. The majority of the world's freshwater resources have inadequate monitoring of critical environmental variables needed for management. Yet, the need to have widespread predictions of hydrological variables such as river flow and water quality has become increasingly urgent due to climate and land use change over the past decades, and their associated impacts on water resources. Modern machine learning methods increasingly outperform their process-based and empirical model counterparts for hydrologic time series prediction with their ability to extract information from large, diverse data sets. We review relevant state-of-the-art applications of machine learning for streamflow, water quality, and other water resources prediction and discuss opportunities to improve the use of machine learning with emerging methods for incorporating watershed characteristics and process knowledge into classical, deep learning, and transfer learning methodologies. The analysis here suggests most prior efforts have been focused on deep learning frameworks built on many sites for predictions at daily time scales in the United States, but that comparisons between different classes of machine learning methods are few and inadequate. We identify several open questions for time series predictions in unmonitored sites that include incorporating dynamic inputs and site characteristics, mechanistic understanding and spatial context, and explainable AI techniques in modern machine learning frameworks.

Impact Statement

This review addresses a gap that different types of ML methods for hydrological time series prediction in unmonitored sites are often not compared in detail and best practices are unclear. We consolidate and synthesize state-of-the-art ML techniques for researchers and water resources management, where the strengths and limitations of different ML techniques are described allowing for a more informed selection of existing ML frameworks and development of new ones. Open questions that require further investigation are highlighted to encourage researchers to address specific issues like training data and input selection, model explainability, and the incorporation of process-based knowledge.

1. Introduction

Environmental data for water resources often does not exist at the appropriate spatiotemporal resolution or coverage for scientific studies or management decisions. Although advanced sensor networks and

remote sensing are generating more environmental data (Hubbard et al., 2020; Reichstein et al., 2019; Topp et al., 2020), the amount of observations available will continue to be inadequate for the foreseeable future, notably for variables that are only measured at a few locations. For example, the United States Geological Survey (USGS) streamflow monitoring network covers less than 1% of stream reaches in the United States, with monitoring sites declining over time (Ahuja, 2016; Konrad et al., 2022), and stream coverage is significantly lower in many other parts of the world. Similarly, just over 12,000 of the 185,000 lakes with at least 4 hectares in area in the conterminous US (CONUS) have at least one lake surface temperature measurement (Willard, Read, et al., 2022), and less than 5% of those have 10 or more days with temperature measurements (E. K. Read et al., 2017). Since observing key variables at scale is prohibitively costly (Caughlan & Oakley, 2001), models that use existing data and transfer information to unmonitored systems are critical to closing the data gaps. The problem of streamflow and water quality prediction in unmonitored basins in particular has been a longstanding area of research in hydrology due to its importance for infrastructure design, energy production, and management of water resources. The need for these predictions has grown with changing climate, increased frequency and intensity of extreme events, and widespread human impacts on water resources (Blöschl et al., 2013; Y. Guo et al., 2020; Salinas et al., 2013; Sánchez-Gómez et al., 2023; Zounemat-Kermani et al., 2021).

A variety of models — process-based, machine learning (ML) and statistical models — have been used to predict key ecosystem variables. These models can be applied to a few categories of applications where data are unavailable at the spatial and temporal scales needed for environmental decision-making. The first is based on data completeness, which could occur when (a) a site is not monitored at all; (b) a site is monitored, but the time series has large chunks of missing data or is available for a limited period; (c) a site is monitored, but the time series has sporadic missing data. A second is based on data resolution when (a) a site is monitored but at lower resolution than desired, or (b) a site is not monitored but data for other covariates are available. In this paper, we define the problem of predictions in unmonitored sites or the 'unmonitored' scenario as specifically the cases where the locations have either no monitoring data at all for the variable of interest, or sufficiently sparse or low-resolution monitoring data where it effectively can be considered as an unmonitored site. In cases where data need to be gap filled or extended forward or backwards in time, a model can be trained on a time period within one site and then predictions are made for new time periods at the same site. This is often referred to as the *monitored* prediction scenario or the *gauged* scenario in streamflow modeling. While temporal predictions in monitored sites are important, spatial extrapolation to *unmonitored* sites is even more crucial, because the vast majority of locations remain unmonitored for many environmental variables of interest.

Traditionally, water resources modeling in unmonitored sites has relied on the regionalization of process-based models. Regionalization techniques relate the parameter values of a model calibrated to the data of a monitored site to the inherent characteristics of the unmonitored site (T. Razavi & Coulibaly, 2013; Seibert, 1999; X. Yang et al., 2019). However, large uncertainties and mixed success have prevented process-based model regionalization from being widely employed in hydrological analysis and design (Bastola et al., 2008; Prieto et al., 2019; Wagener & Wheater, 2006). A major issue that makes process-based model calibration and regionalization difficult is the complex relationships between model parameters (e.g. between soil porosity and soil depth in rainfall-runoff models) (Kratzert, Klotz, Shalev, et al., 2019a; Oudin et al., 2008), which leads to the problem of equifinality (Beven & Freer, 2001) where different parameter values or model structures are equally capable of reproducing a similar hydrological outcome. Additionally, process models require significant amounts of site-specific data collection and computational power for calibration and benchmarking, which is expensive to generate across diverse regions of interest.

On the other hand, ML models built using data from large-scale monitoring networks do regionalization implicitly without the dependence on expert knowledge, pre-defined hydrological models, and also often without any hydrological knowledge at all. Since ML models have significantly more flexibility in how parameters and connections between parameters are optimized, unlike process-based models where each parameter represents a specific system component or property, issues relevant to equifinality become largely irrelevant (S. Razavi et al., 2022). In recent years, numerous ML approaches have

been explored for environmental variable time series predictions in unmonitored locations that span a variety of methods and applications in hydrology and water resources engineering. Most of the ML approaches for predictions in unmonitored regions focus on stream flows, but are rapidly expanding to other variables such as soil moisture (Fang et al., 2018), stream temperature (Rahmani et al., 2021; Weierbach et al., 2022), and lake temperature (Willard, Read, et al., 2022). The ML models have continually outperformed common process-based hydrological models in terms of both predictive performance and computational efficiency at large spatial scales (Kratzert, Klotz, Herrnegger, et al., 2019; Oğuz & Ertuğrul, 2023; J. S. Read et al., 2019; A. Y. Sun et al., 2021). Specifically, deep learning architectures like long short-term memory (LSTM) networks have been increasingly used for time series predictions due to their ability to model systems and variables that have memory, i.e. where past conditions influence present behavior (e.g., snowpack depth; (Lees et al., 2022)). LSTMs have shown to outperform both state-of-the-art process-based models and also classical ML models (e.g., XGBoost, random forests, SVM) for applications like lake temperature (Daw et al., 2020; Jia, Zwart, et al., 2021; J. S. Read et al., 2019), stream temperature (Feigl et al., 2021; Weierbach et al., 2022), and groundwater dynamics (Jing et al., 2022) predictions amongst many others. Other deep learning architectures effective for time series modeling, but seen less often in hydrology, include the simpler gated recurrent unit (GRU) (Chung et al., 2014) or more recent innovations like the temporal convolution network (TCN) (Lea et al., 2017), or spatiotemporally aware process-guided deep learning models (Topp et al., 2023). Recent advancements have also introduced transformer-based methods (Yin et al., 2022) which are architecturally able to model long-term dependencies more effectively than LSTM (Wen et al., 2022; Zeyer et al., 2019). Transformers have been recently shown to occasionally outperform other methods for streamflow prediction (Amanambu et al., 2022; Y. Xu et al., 2023; Yin et al., 2023). However, so far, these alternatives to LSTM have primarily focused on temporal predictions in well-monitored locations.

Understanding how to leverage state-of-the-art ML with existing observational data for prediction in unmonitored sites can lend insights into both model selection and training for transfer to new regions, as well as sampling design for new monitoring paradigms to optimally collect data for modeling and analysis. However, to date, ML-based approaches have not been sufficiently compared or benchmarked, making it challenging for researchers to determine which architecture to use for a given prediction task. In this paper, we provide a comprehensive and systematic review of ML-based techniques for time series predictions in unmonitored sites and demonstrate their use for different environmental applications. We also enumerate the gaps and opportunities that exist for advancing research in this promising direction. The scope of our study is limited to using ML for predictions in unmonitored scenarios as defined above. We do not cover the many statistical and ML-based efforts recent years for regionalizing process-based hydrological models, a topic that is covered extensively in the recent review Y. Guo et al. (2020). We also exclude remote sensing applications to estimate variables at previously unmonitored inland water bodies. This is a different class of problems and there are significant challenges to increasing the scale and robustness of remote sensing applications including atmospheric effects, measurement frequency, and insufficient resolution for smaller water bodies like rivers (Topp et al., 2020), which are detailed in a number of reviews (Gholizadeh et al., 2016; Giardino et al., 2019; Odermatt et al., 2012; Topp et al., 2020).

We organize the paper as follows. Section 2 first describes different ML and knowledge-guided ML frameworks that have been applied for water resources time series predictions in unmonitored sites. Then, Section 3 summarizes and discusses overarching themes between methods, applications, regions, and datasets. Lastly, Section 3.1 analyzes the gaps in knowledge and lists open questions for future research.

2. Machine Learning Frameworks for Predictions in Unmonitored Sites

In this section, we describe different ML methodologies that have been used for applications in water resources time series modeling for unmonitored sites. Generally, the process of developing these ML models first involves generating predictions for a set of entities (e.g. stream gauge sites, lakes) with monitoring data of the target variable (e.g. discharge, water quality). Then, the knowledge, data, or models developed on those systems are used to predict the target variable on entities with no monitoring

data available. Importantly, for evaluation purposes these models are often tested on *pseudo* unmonitored sites, where data is withheld until the testing stage to mimic model building for real unmonitored sites.

The most commonly used type of model for this approach is known as an entity-aware model (Ghosh et al., 2023; Kratzert, Klotz, Shalev, et al., 2019b)¹, which attempts to incorporate inherent characteristics of different entities to improve prediction performance. These characteristics across the literature are also called attributes, traits, or properties. The concept is similar to trait-based modeling to map characteristics to function in ecology and other earth sciences (Zakharova et al., 2019). The underlying assumption is that the input data used for prediction consists of both dynamic physical drivers (e.g. daily meteorology) and site-specific characteristics of each entity such as their geomorphology, climatology, land cover, or land use. Varied ML methodologies have been developed that differ both in how these characteristics are used to improve performance and also how entities are selected and used for modeling. These approaches are described further below and include building a single model using all available entities or subgroups of entities deemed relevant to the target unmonitored sites (Section 2.1), transfer learning of models from well-monitored sites to target sites (Section 2.2), and a cross-cutting theme of integrating ML with domain knowledge and process-based models (Section 2.3).

2.1. Broad-scale models using all available entities or a subgroup of entities

Typically, process-based models have been applied and calibrated to specific locations, which is fundamentally different from the ML approach of building a single regionalized model on a large number of sites (hence referred to as a broad-scale model) that inherently differentiates between dynamic behaviors and characteristics of different sites (Golian et al., 2021; Y. Guo et al., 2021). The objective of broad-scale modeling is to learn and encode these differences such that differences in site characteristics translate into appropriately heterogeneous hydrologic behavior. Usually the choice is made to include *all* possible sites or entities in building a single broad-scale model. However, using the entirety of available data is not always optimal. Researchers may also consider selecting only a subset of entities for training for a variety of reasons including (1) the entire dataset may be imbalanced such that performance diminishes on minority system types (Wilson et al., 2020), (2) some types of entities may be noisy, contain erroneous or outlier data, or have varying amount of input data, or (3) to save on the computational expense of building a broad-scale model. Traditionally in geoscientific disciplines like hydrology, stratifying a large domain of entities into multiple homogeneous subgroups or regions that are "similar" is common practice. This is based on evidence in process-based modeling that grouping heterogeneous sites for regionalization can negatively affect performance when extrapolating to unmonitored sites (Hosking & Wallis, 1997; Lettenmaier et al., 1987). Therefore, it remains an open question whether using all the available data is the optimal approach for building training datasets for predictions in unmonitored sites. Copious research has been done investigating various homogeneity criteria trying to find the best way to group sites for these regionalization attempts for process-based modeling (Burn, 1990a, 1990b; Y. Guo et al., 2021), and many recent approaches also leverage ML for clustering sites (e.g. using k-means (Aytac, 2020; Tongal & Sivakumar, 2017)) prior to parameter regionalization (Y. Guo et al., 2021; Sharghi et al., 2018).

Many studies use subgroups of sites when building broad-scale models using ML. For example, Araza et al. (2020) demonstrate that a principal components analysis-based clustering of 21 watersheds in the Luzon region of the Philippines outperforms an entity-aware broad-scale model built on all sites together for daily streamflow prediction. Furthermore, Weierbach et al. (2022) find that an ML model combining two regions of data in the United States for stream temperature prediction didn't perform better than building models for each individual region. Z. Chen et al. (2020) cluster weather stations by mean climatic characteristics when building LSTM and temporal convolution network models for predicting evapotranspiration in out-of-sample sites, claiming models performed better on similar climatic conditions. Additionally for stream water level prediction in unmonitored sites, Corns et al. (2022) group sites based on the distance to upstream and downstream gauges to include proximity to a monitoring

¹In this paper we use the term "entity-aware" in the context of a general way of modeling a large number of entities with inherent characteristics with ML, as opposed to the "entity-aware long short-term memory" architecture in Kratzert, Klotz, Shalev, et al. (2019b).

station as a criteria for input data selection. The water levels from the upstream and downstream gauges are also used as input variables. The peak flood prediction model described in Section 2.1 divides the models and data across the 18 hydrological regions in the conterminous US as defined by USGS (U.S. Geological Survey, 2016).

However, it remains to be seen how selecting a subgroup of entities as opposed to using all available data fairs in different prediction applications because much of this work does not compare the performances of both these cases. When viewed through the lens of modern data-driven modeling, evidence suggests deep learning methods in particular may benefit from pooling large amounts of heterogeneous training data. Fang et al. (2022) demonstrate this effect of "data synergy" on both streamflow and soil moisture modeling in gauged basins showing that deep learning models perform better when fed a diverse training dataset spanning multiple regions as opposed to homogeneous dataset on a single region even when the homogeneous data is more relevant to the testing dataset and the training datasets are the same size. A recent opinion piece Kratzert et al. (2024) also make an argument against building deep learning models, specifically LSTM models, on streamflow data from small homogeneous sets of watersheds, especially for predicting in unmonitored areas and for extreme events. Moreover in Willard (2023), regional LSTM models of stream temperature in the United States performed worse than the LSTM model built on all sites in the CONUS for 15 out of 17 regions, and single-site trained models transferred to the testing sites generally performed worse except when pre-trained on the global model.

Overall across broad-scale modeling efforts, studies differ in how the ML framework leverages the site characteristics. The following subsections describe different approaches of incorporating site characteristics into broad-scale models that use all available entities or a subgroup, covering direct concatenation of site characteristics and dynamic features, encoding of characteristics using ML, and the use of graph neural networks to encode dependencies between sites.

2.1.1. Direct concatenation broad-scale model

When aggregating data across many sites for an entity-aware broad-scale model, it is common to append site characteristics directly with the input forcing data directly before feeding it to the ML model. Shown visually in Figure 1, this is a simple approach that does not require novel ML architecture, and is therefore very accessible for researchers. Although some characteristics can change over time, many applications treat these characteristics as static values over each timestep through this concatenation process, even though commonly used recurrent neural network-based approaches like LSTM are not built to incorporate static inputs (D. Li et al., 2021; Lin et al., 2018; Rahman et al., 2020). In a landmark result for temporal streamflow predictions, Kratzert, Klotz, Shalev, et al. (2019b) used an LSTM with directly concatenated site characteristics and dynamic inputs built on 531 geographically diverse catchments within the Catchment Attributes and Meteorology for Large-sample Studies (CAMELS) dataset, and were able to predict more accurately on unseen data on the same 531 test sites than state-of-the-art process-based models calibrated to each basin individually. Given the success of the model, that study was expanded to the scenario of predicting in unmonitored stream sites (Kratzert, Klotz, Herrnegger, et al., 2019), where they found the accuracy of the broad-scale LSTM with concatenated features in ungauged basins was comparable to calibrated process-based models in gauged basins. Arsenault et al. (2023) and S. Jiang et al. (2020) further show a similar broad-scale LSTM can outperform the state-of-the-art regionalization of process-based models for predictions in ungauged basins in the United States, and similar results are seen in Russian (Ayzel et al., 2020), Brazilian (Nogueira Filho et al., 2022), and Korean (Choi et al., 2022) watersheds. More recently, attention-based transformer models have been used in Yin et al. (2023) for streamflow prediction on the CAMELS dataset showing improved performance over multiple kinds of LSTM models for both prediction in individual ungauged sites and entire ungauged regions. Broad scale models have also used for prediction of other environmental variables like continental-scale snow pack dynamics (Y.-H. Wang et al., 2022), monthly baseflow (Xie et al., 2022), dissolved oxygen in streams (Zhi et al., 2021), and lake surface temperature (Willard, Read, et al., 2022).

The previously mentioned approaches in most cases focus on predicting mean daily values, but accurate predictions of extremes (e.g. very high flow events or droughts) remains an outstanding and

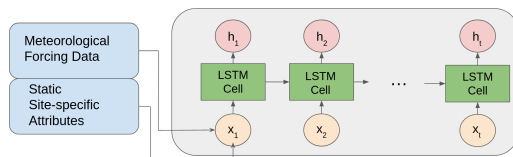


Figure 1: Example of an long short-term memory (LSTM) network model with directly concatenated site characteristics and dynamic inputs

challenging problem in complex spatiotemporal systems (J. Jiang et al., 2022). This is a longstanding fundamental challenge in catchment hydrology (Salinas et al., 2013), where typically the approach has been to subdivide the study area into fixed, contiguous regions that are used to regionalize predictions for floods or low flows from process-based models for all catchments in a given area. As recent ML and statistical methods are shown to outperform process-based models for the prediction of extremes (Frame et al., 2022; Viglione et al., 2013), opportunities exist to apply broad-scale entity-aware methods in the same way as daily averaged predictions. Challenges facing ML models for extremes prediction include replacing common loss functions like mean squared error which tend to prioritize average behavior and may not adequately capture the rare and extreme events (Mudigonda et al., 2021), and dealing with the common scenario of extremes data being sparse (X. Zhang et al., 2011). Initial studies using broad-scale models with concatenated inputs for peak flood prediction show that these methods can also be used to predict extremes. For instance, Rasheed et al. (2022) built a peak flow prediction model that combines a "detector" LSTM that determines if the meteorological conditions pose a flood risk, with an entity-aware ML model for peak flow prediction to be applied if there is a risk. They show that building a model only on peak flows and combining it with a detector model improves performance over the broad-scale LSTM model trained to predict mean daily flows (e.g. Kratzert, Klotz, Herrnegger, et al. (2019)). Though initial studies like this show promise, further research is required to compare techniques that deal with the imbalanced data, i.e. extreme events are often rare outliers, different loss function and evaluation metrics for extremes, and different ML architectures.

Based on these results, it appears as though site characteristics can contain sufficient information to differentiate between site-specific dynamic behaviors for a variety of prediction tasks. This challenges a longstanding hydrological perspective that transferring models and knowledge from one basin to another requires that they must be functionally similar (Fang et al., 2022; Y. Guo et al., 2021; T. Razavi & Coulibaly, 2013), since these broad-scale models are built on a large number of heterogeneous sites. A recent study X. Li et al. (2022) also substitutes random values as a substitute for site characteristics in a direct concatenation broad-scale LSTM to improve performance and promote entity-awareness in the case of missing or uncertain characteristics.

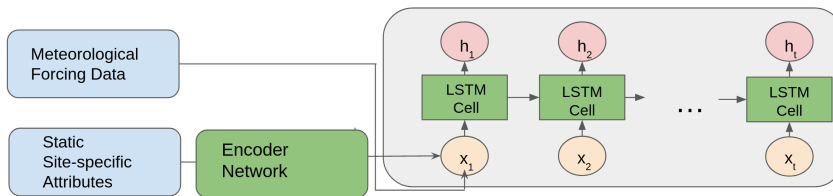
2.1.2. Concatenation of encoded site characteristics for broad-scale models

Though recurrent neural network models like the LSTM have been used with direct concatenation of static and dynamic features, other methods have been developed that encode watershed characteristics as static features to improve accuracy or increase efficiency. Shown in Figure 2, one approach is to use two separate neural networks, where the first learns a representation of the "static" characteristics using an encoding neural network (e.g. an autoencoder), and the second takes that encoded representation at each time-step along with dynamic time-series inputs to predict the target using a time series ML framework (e.g. LSTM). This has been shown to be effective mostly in healthcare data applications (Esteban et al., 2016; D. Li et al., 2021; Lin et al., 2018), but also in lake temperature prediction in Tayal et al. (2022). The idea is to extract the information from characteristics that accounts for data heterogeneity across multiple entities. This extraction process is independent from the LSTM or similar time series model handling the dynamic input, and therefore can be flexible in how the two components are connected. Examples to improve efficiency include, (1) static information may not be needed at every time step and

be applied only at the time step of interest (Lin et al., 2018), or (2) the encoding network can be used to reduce the dimension of static features prior to connecting with the ML framework doing the dynamic prediction (Kao et al., 2021). In terms of performance, works from multiple disciplines have found these type of approaches improve accuracy over the previously described direct concatenation approach (Lin et al., 2018; Rahman et al., 2020; Tayal et al., 2022).

In water resources applications, Tayal et al. (2022) demonstrate this in lake temperature prediction using an invertible neural network in the encoding step, showing slight improvement over the static and dynamic concatenation approach. Invertible neural networks have the ability to model forward and backwards processes within a single network in order to solve inverse problems. For example, their model uses lake characteristics and meteorological data to predict lake temperature, but can also attempt to derive lake characteristics from lake temperature data. It has also been shown in streamflow prediction that this type of encoder network can be used either on the site characteristics (S. Jiang et al., 2020) or also on partially available soft data like soil moisture or flow duration curves (D. Feng et al., 2021). In S. Jiang et al. (2020), they include a feed-forward neural network to process static catchment-specific attributes separately from dynamic meteorological data prior to predicting with a physics-informed neural network model. However, it is not directly compared with a model using the static features without any processing in a separate neural network so the added benefit is unclear. D. Feng et al. (2021) further show an encoder network to encode soil moisture data if it is available prior to predicting streamflow with an LSTM model, but show limited benefit over not including the soil moisture data.

Figure 2: Example of a combination static feature encoder neural network with a long short-term memory (LSTM) network model



2.1.3. Broad-scale graph neural networks

The majority of works in this study treat entities as systems that exist independently from each other (e.g. different lakes, different stream networks). However, many environmental and geospatial modeling applications exhibit strong dependencies and coherence between systems (Reichstein et al., 2019). These dependencies can be real, interactive physical connections, or a coherence in dynamics due to certain similarities regardless of whether the entities interact. For example, water temperature in streams is affected by a combination of natural and human-involved processes including meteorology, interactions between connected stream segments within stream networks, and the process of water management and timed release reservoirs. Similar watersheds, basins, or lakes may also exhibit dependencies and coherence based on characteristics or climatic factors (George et al., 2000; Huntington et al., 2003; Kingston et al., 2006; Magnuson et al., 1990). Popular methods like the previously described broad-scale models using direct concatenation of inputs (Section 2.1.1) offer no intuitive way to encode interdependencies between entities (e.g. in connected stream network) and often ignore these effects. Researchers are beginning to explore different ways to encode these dependencies explicitly by using graph neural networks (GNNs) for broad-scale modeling of many entities. The use of GNNs can allow the modeling of complex relationships and interdependencies between entities, something traditional feed-forward or recurrent neural networks cannot do (Wu et al., 2020). GNNs have seen a surge in popularity in recent years for many scientific applications and several extensive surveys of GNNs are available in the literature (Battaglia et al., 2018; Bronstein et al., 2017; Wu et al., 2020; J. Zhou et al., 2020). Hydrological processes naturally have both spatial and temporal components, and GNNs attempt to exploit the spatial

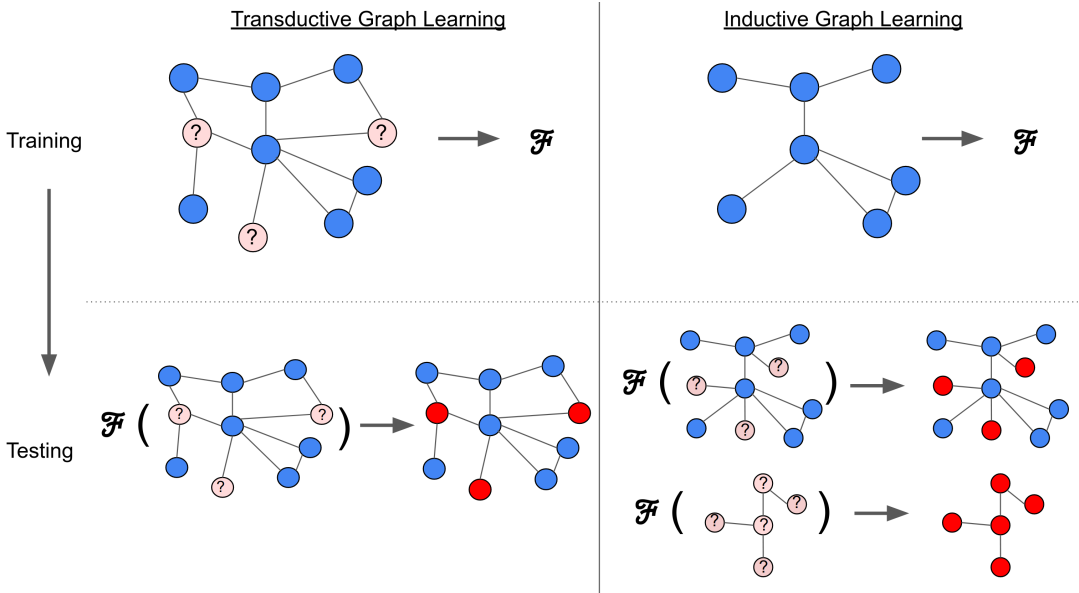
connections, causative relations, or dependencies between similar entities analogous to the way that the LSTM architecture exploits temporal patterns and dependencies. Recent work has attempted to encode stream network structure within GNNs to capture spatial and hydrological dependencies for applications like drainage pattern recognition (Yu et al., 2022), groundwater level prediction (Bai & Tahmasebi, 2022), rainfall-runoff or streamflow prediction (J. Feng et al., 2022; Kazadi et al., 2022; Kratzert et al., 2021; Sit et al., 2021; A. Y. Sun et al., 2021; Q. Zhao et al., 2020), lake temperature prediction (Stalder et al., 2021), and stream temperature prediction (Bao et al., 2021; S. Chen et al., 2021a, 2022).

In hydrology, there are three intuitive methods for construction of the graph itself. The first is geared towards non-interacting entities, building the graph in the form of pair-wise similarity between entities, whether that be between site characteristics (A. Y. Sun et al., 2021), spatial locations (Y. Sun et al., 2021; X. Zhang et al., 2021) (e.g. latitude/longitude), or both (Xiang & Demir, 2021). The second type is geared more toward physically interacting entities, for example the upstream and downstream connections between different stream segments in a river network (Jia, Zwart, et al., 2021) or connections between reservoirs with timed water releases to downstream segments (S. Chen et al., 2021b). The third type starts with an *a priori* connectivity matrix like the previous type, but lets the GNN learn an adaptive connectivity matrix during training based on the sites' dynamic inputs, attributes, or location (A. Y. Sun et al., 2022). Relying solely on the characteristics or location for graph construction in the non-interacting case more easily allows for broad-scale modeling because it can model spatially disconnected entities, however it introduces no *new* information (e.g. physical connectivity) beyond what the previously described direct concatenation-based methods use since the static characteristics would be the same. However, performance could still improve and interpretations of encodings within a graph framework could yield new scientific discovery since pairwise encodings between entities can be directly extracted. Graphs built using real physical connections between entities (e.g. stream segments in a stream graph), on the other hand, allow for the capability to learn how information is routed through the graph and how different entities physically interact with each other. So far, this has only been seen on stream modeling using stream network graphs (Bindas et al., 2020; Jia, Zwart, et al., 2021; Kratzert et al., 2021; Topp et al., 2023). The third type is useful when combining the physical connectivity between sites with similarity in inputs, and also in cases where the inputs are at a different scale than the target variable, e.g. when meteorological variables are at kilometer scale and streamflow is at point scale.

There are two different classes of GNN models, transductive and inductive, which differ in how the graph is incorporated in the learning process. Depending on how the graphs are constructed, one of these is more natural than the other. A conceptual depiction of both is shown in Figure 3. The key aspect of transductive GNNs is that both training and testing entities must be present in the graph during training. A prerequisite for this approach is that the test data (e.g. input features in unmonitored sites) is available during model training, and one key aspect is that the model would need to be completely re-trained upon the introduction of new test data. Even if the training data is unchanged prior to re-training, introducing new test nodes in the graph can affect how information is diffused to each training node during optimization (Ciano et al., 2021). This type of approach is generally preferred for river network modeling given the often unchanging spatial topology of the sub-basin structure which is known *a priori* (Jia, Zwart, et al., 2021; Moshe et al., 2020; Sit et al., 2021). Graph connections from the test nodes to the training nodes in a transductive setting can be used either in the training or prediction phase, or both (Rossi et al., 2018). Inductive GNNs on the other hand, are built using only training entities and allow for new entity nodes to be integrated during testing. For applications that continuously need to predict on new test data, inductive approaches are much more preferred. New entity nodes are able to be incorporated because inductive frameworks also learn an information aggregator that transfers the necessary information from similar or nearby nodes to predict at nodes unseen during training. However, this also means connections between nodes only present in the test data and those in the training data are unseen during model training as opposed to transductive approaches where they are included. As shown in Figure 3, inductive graph learning can either be done on nodes that connect with training set nodes in the graph or those that are disconnected. Inductive GNNs can be understood as in the same class as more

standard supervised ML models like LSTM or feed-forward neural networks, where they are able to continuously predict on new test data without the need for re-training.

Figure 3: Conceptual example of transductive and inductive graph learning. In both left and right panels, \mathcal{F} is a model learned during training. Blue and red nodes represent entities with data for use in training and test entities without any data respectively. In transductive graph learning, the model has access to nodes and edges associated with test entities during training, but no new nodes can be introduced during testing. In inductive graph learning, the model is trained on an initial graph without any knowledge of the test entities, but the model can generalize to any new nodes during testing.



A few studies use GNNs for prediction in unmonitored sites for water resources applications. A. Y. Sun et al. (2021) use different types of spatiotemporal GNNs including three transductive GNN methods, two variants of the ChebNet-LSTM (Yan et al., 2021) and a Graph Convolutional Network LSTM (GCN-LSTM) (Seo et al., 2018), compared with a GNN that can be used as either transductive or inductive, GraphWaveNet (Wu et al., 2019). In all cases, the graph is initially constructed as an adjacency matrix containing the pairwise Euclidean distance between stream sites using site characteristics. Importantly, all four models simplify to direct concatenation-based models described in Section 2.1 if the graph convolution-based components are removed (See Figure S2 in A. Y. Sun et al. (2021) for a visualization). For ChebNet-LSTM and GCN-LSTM, the direct concatenation-approach would effectively simplify the architecture to a traditional LSTM, and for GraphWaveNet, it would simplify to a gated temporal convolution network (TCN). They found that for the transductive case, both ChebNet-LSTMs and GCN-LSTM performed worse in terms of median performance across basins than the standard LSTM and GraphWaveNet was the only one that performed better. GraphWaveNet, the only GNN also capable of doing inductive learning, also performed better in the inductive case than standard LSTM. Jia, Zwart, et al. (2021) take a different spatiotemporal GNN approach for stream temperature temporal predictions, where they construct their graph by using stream reach lengths with upstream and downstream connections to construct a weighted adjacency matrix. They found their GNN pre-trained on simulation data from the PRMS-SNTemp process-based model (Markstrom, 2012) outperformed both a non-pre-trained GNN and a baseline LSTM model. Based on these results, we see that encoding dependencies based on site characteristics as well as physical interaction and stream connections within GNNs, can improve

performance over existing deep learning models like the feed-forward artificial neural network (ANN) or LSTM.

Some studies have explored different ways of constructing the adjacency matrix based on the application and available data. An example of a domain-informed method for graph construction can be seen in Bao et al. (2021) for stream temperature predictions in unmonitored sites, where they leverage partial differential equations of underlying heat transfer processes to estimate the graph structure dynamically. This graph structure is combined with temporal recurrent layers to improve prediction performance beyond existing process-based and ML approaches. Dynamic temporal graph structures like this are common in other disciplines like social media analysis and recommender systems, but have not been widely used in the geosciences (Longa et al., 2023).

2.2. Transfer learning

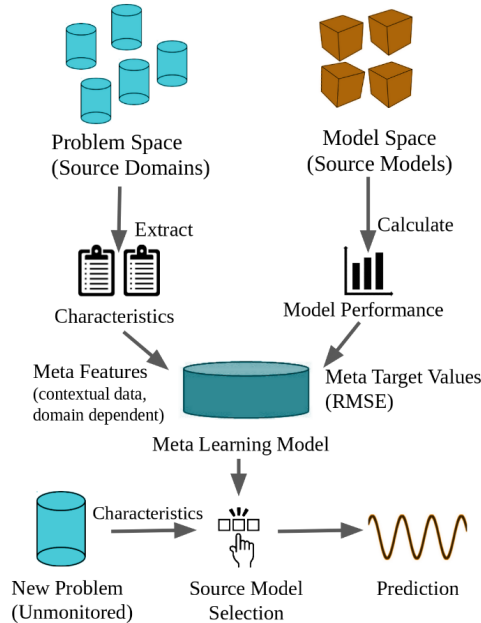
Transfer learning is a powerful technique for applying knowledge learned from one problem domain to another, typically to compensate for missing, nonexistent, or unrepresentative data in the new problem domain. The idea is to transfer knowledge from an auxiliary task, i.e., the source system, where adequate data is available, to a new but related task, i.e., the target system, often where data is scarce or absent (Pan & Yang, 2009; Weiss et al., 2016). Situations where transfer learning may be more desirable than broad-scale modeling include when (1) a set of highly tuned and reliable source models (ML, process-based or hybrid) may already be available, (2) local source models are more feasible computationally or more accurate than broad-scale models when applied to unmonitored systems, or (3) broad-scale models may need to be transferred and fine tuned to a given region or system type more similar to an unmonitored system. In the context of geoscientific modeling, transfer learning for ML is analogous to calibrating process-based models in well-monitored systems and transferring the calibrated parameters to models for unmonitored systems, which has shown success in hydrological applications (Kumar et al., 2013; Roth et al., 2016). Deep learning is particularly amenable to transfer learning because it can make use of massive datasets from related problems and alleviate data paucity issues common in applying data-hungry deep neural networks to environmental applications (Naeini & Uwaifo, 2019; C. Shen, 2018). Transfer learning using deep learning has shown recent success in water applications such as flood prediction (Kimura et al., 2019; G. Zhao et al., 2021), soil moisture (Q. Li et al., 2021), and lake and estuary water quality (Tian et al., 2019; Willard, Read, Appling, Oliver, et al., 2021).

Transfer learning can also be a capable tool for predictions in unmonitored sites (Tabas & Samadi, 2021), although most applications typically assume that some data is available in the target system for fine-tuning a model, which is often referred to as few shot learning with sparse data (Weiss et al., 2016; Zhuang et al., 2020). The specific case of transferring to a system or task without any training data is also known as "zero-shot learning" (Romera-Paredes & Torr, 2015), where only the inputs or a high level description may be available for the testing domain that does not contain any target variable values. This is a significantly more challenging problem because taking a pre-trained model from a data-rich source system and fine-tuning it on the target system is not possible, and instead other contextual data about the source and target systems must be used. For the case of unmonitored prediction, we often only have the dynamic forcing data and the characteristics of the target system (site) available. The following subsections cover different ways researchers have addressed the zero-shot transfer learning problem for water resources prediction.

2.2.1. Choosing which model to transfer

A central challenge in zero-shot transfer learning is determining which model to transfer from a related known task or how to build a transferable model. Previous work on streamflow prediction has based this purely on expert knowledge. For example, Singh et al. (2022) operates under the assumption that the model must be trained on other basins in the same climatic zone and at least some of the source basin's geographical area must have similar meteorological conditions to the target basin. Other work has transferred models from data-rich regions to data-poor regions without any analysis of the similarity

Figure 4: Process diagram of the Meta Transfer Learning framework. Models are first built from data-rich source domains. The metamodel is trained using characteristics extracted from the source domains to predict the performance metrics from transferring models between source domains. Then given a target system or domain, the metamodel is able to output a prediction of how well each of the source models will perform on the target system. Adapted from Willard, Read, Appling, Oliver, et al. (2021)



between the source and target regions. For example, Le et al. (2022) transfer ML streamflow models built on North America (987 catchments), South America (813 catchments), and Western Europe (457 catchments); to data-poor South Africa and Central Asian regions. They transfer these models as-is and do not take into account any of the sparse data in the data-poor region or the similarity between regions and find that the local models trained on minimal data outperform the models from data-rich regions. Attempts have also been made to use simple expert-created distance-based metrics (e.g. Burn and Boorman (1993)) using the site characteristic values (Vaheddoost et al., 2023). However, it is reasonable to think that a data-driven way to inform model building based off both the entity’s characteristics and past modeling experiences would be possible.

The idea of building or selecting a model by leveraging preexisting models is a type of *meta-learning* (Brazdil, 2009; Lemke et al., 2015). More broadly meta-learning is the concept of algorithms learning from other algorithms, often in the task of selecting a model or learning how to best combine predictions from different models in the context of ensemble learning. One meta-learning strategy for model selection is to build a metamodel to learn from both the model parameters of known tasks (with ground truth observations) and the correlation of known tasks to zero-shot tasks (Pal & Balasubramanian, 2019). For example, in lake temperature modeling, Willard, Read, Appling, Oliver, et al. (2021) use meta-learning for a model selection framework where a metamodel learns to predict the error of transferring a model built on a data-rich source lake to an unmonitored target lake. A diagram of the approach is shown in Figure 4. They use variety of contextual data is used to make this prediction, including (1) characteristics of the lake (e.g. maximum depth, surface area, clarity etc.), (2) meteorological statistics (e.g. average and standard deviation of air temperature, wind speed, humidity etc.), (3) simulation statistics from an uncalibrated process-based model applied to both the source and target (e.g. differences in simulated lake stratification frequency), and (4) general observation statistics (e.g. number of training data points available on the source, average lake depth of measured temperature, etc). They show significantly

improved performance predicting temperatures in 305 target lakes treated as unmonitored in the Upper Midwestern United States relative to the uncalibrated process-based General Lake Model (Hipsey et al., 2019), the previous state-of-the-art for broad-scale lake thermodynamic modeling. This was expanded to a streamflow application in Ghosh et al. (2022) with numerous methodological adaptations. First, instead of using the site characteristics as is, they use a sequence autoencoder to create embeddings for all the stream locations by combining input time series data and simulated data generated by a process-based model. This adaptation alleviated a known issue in the dataset where the site characteristics were commonly incomplete and inaccurate. They also use a clustering loss function term in the sequence autoencoder to guide the model transfer, where source systems are selected based on available source systems within a given cluster of sites as opposed to building an ensemble with a set number of source sites. The clustering loss function term allows the model to learn a latent space that can correctly cluster river streams that can accurately transfer to one another. They show on streams within the Delaware River Basin that this outperforms the aforementioned simpler meta transfer learning frameworks on sites based on Willard, Read, Appling, Oliver, et al. (2021). In Willard (2023), they expand on Willard, Read, Appling, Oliver, et al. (2021) by also building a meta transfer learning framework that pre-trains each source model on CONUS-scale data, aiming to combine benefits of broad-scale modeling and site-specific transfer learning for the task of stream temperature prediction. They find a small performance improvement over the existing direct concatenation approach building a single model on all stream entities in the CONUS.

2.2.2. Fine-tuning models with sparse data

A common hydrologic prediction scenario is one in which broad-scale data and models are available but a target site has inadequate or sparse data. This is especially seen in remote, inaccessible, or under-monitored regions. Given a pre-trained model on broad-scale data or simulated process-based model outputs, fine-tuning ML models by adjusting parameters during a second training instance has the potential to improve the accuracy and relevance of the model for specific local conditions. Pre-training on process-based model outputs and fine-tuning on minimal sparse data has shown to be effective in lake temperature (Jia, Willard, et al., 2021; Willard, Read, Appling, Oliver, et al., 2021) and stream temperature (Jia, Zwart, et al., 2021) prediction for as little as 0.1% of available data to simulate a common prediction scenario where only a few measurements of the target variable may be available and show substantial increase in performance over an uncalibrated process-based model. Furthermore, in soil moisture prediction Q. Li et al. (2021) show an effective pre-training on the large-scale process-based reanalysis ERA5-Land dataset (Muñoz-Sabater et al., 2021) and fine-tuning on the smaller SMAP data (O’Neill et al., 2010) showing increased explained variation of over 20% compared to the non-fine-tuned version.

Another transfer learning with fine-tuning strategy in geoscientific modeling that can also be based on pre-training is to localize a larger-scale or more data-rich regional or global model to a specific location or subregion. This variant of transfer learning has seen success in deep learning models for applications like soil spectroscopy (Padarian et al., 2019; Z. Shen et al., 2022) and snow cover prediction (X. Guo et al., 2020; J. Wang et al., 2020). However, these strategies have seen mixed success in hydrological applications. Y.-H. Wang et al. (2022) show that localizing an LSTM predicting continental-scale snowpack dynamics to individual regions across the United States had insignificant benefit over the continental-scale LSTM. Xiong et al. (2022) show a similar result for the prediction of stream nitrogen export, where the individual models for the 7 distinct regions across the conterminous United States transferred to each other did not outperform the continental-scale model using all the data. Also, Lotsberg (2021) show that streamflow models trained on CAMELS-US (United States) transfer to CAMELS-GB (Great Britain) about as well as a model trained on the combined data from US and GB, and models trained on CAMELS-GB transfer to CAMELS-US about as well as a model using the combined data. They also show that the addition of site characteristics is not beneficial in transfer learning tasks, but acknowledge this could be due to the way data is normalized prior to training. Based on these results, it is possible that the entity-aware broad-scale model using all available data is already learning to differentiate between different regions or types of sites on its own and fine-tuning to more similar sites based on expert knowledge may be less useful. However, this remains to be demonstrated for most

hydrological and water resources prediction tasks. Other studies have also continued the practice of pre-training a model on a data-dense region like the US and fine-tuning on data-sparse regions like China (Ma et al., 2021; Y. Xu et al., 2023) or Kenya (Oruche et al., 2021).

2.2.3. Unsupervised Domain Adaptation

Domain adaptation methods are a subset of transfer learning algorithms that attempt to answer the question, *how can a model both learn from a source domain and learn to generalize to a target domain?* Often domain adaptation seeks to minimize the risk of making errors on the target data, and not necessarily on the source data as in traditional supervised learning. Unsupervised domain adaptation (UDA), in particular, focuses on the zero-shot learning case of the target domain being void of target data. Similar to the types of graph neural networks mentioned in Section 2.1.3, review papers have divided transfer learning algorithms into the categories, (1) *inductive* transfer learning where the source and target tasks are different and at least some labeled data from the target task is required to induce a model, (2) *transductive* transfer learning where the source and target tasks are the same but from different feature space domains and zero labeled data is available from the target domain, and (3) *unsupervised* transfer learning where no labeled data is available in both the source and target domains (S. Niu et al., 2020; Pan & Yang, 2010). UDA specifically lies in the transductive transfer learning scenario, and usually involves using the input data from the target or testing task during the training process, in addition to the source data. This aspect differentiates UDA from the previously described methods in this section. Researchers can employ different UDA methods when attempting to account for differences in the source and target tasks and datasets. Commonly UDA methods attempt to account for the difference in input feature distribution shifts between the source and task, but other methods attempt to account for the difference in distributions of labeled data. This differs from previous approaches we have mentioned like the broad-scale models that generally ignore input data from testing sites, meta transfer learning that uses test data inputs during model selection but not during training, and localizing regional models which uses available data from regions containing the test sites but not any data from the test sites themselves. UDA has seen success in many disciplines including computer vision (Csurka, 2017; Patel et al., 2015), robotics (Bousmalis et al., 2018; Hoffman et al., 2016), natural language processing (Blitzer et al., 2007), and fault diagnostics (Shi et al., 2022) but applications of UDA in hydrology are limited. In the only current hydrological example, R. Zhou and Pan (2022) introduce a UDA framework for unmonitored flood forecasting that involves a two-stage adversarial learning approach. The model is first pre-trained on a large sample source dataset, then they perform adversarial domain adaptation using an encoder to map the source and target inputs to the same feature space and learn the difference between the source and target datasets. They show this method is effective in flood forecasting across the Tunxi and Changhua flood datasets spanning Eastern China and Taiwan. Currently UDA that accounts for a shift in label distribution (real or synthetic) has not been attempted in hydrological prediction, and future research on UDA in hydrology will need to consider whether to account for either input or label distribution shift between entities and systems.

2.3. Cross cutting theme: knowledge-guided machine learning

There is a growing consensus that solutions to complex nonlinear environmental and engineering problems will require novel methodologies that are able to integrate traditional process-based modeling approaches with state-of-the-art ML techniques, known as *Knowledge-guided machine learning* (KGML) (Karpatne et al., 2022) (also known as *Physics-guided machine learning* or *Physics-informed machine learning* (Karpatne, Atluri, et al., 2017; Muthur et al., 2022; Willard, Jia, et al., 2022)). These techniques have been demonstrated to improve prediction in many applications including lake temperature (Jia, Willard, et al., 2021; J. S. Read et al., 2019), streamflow (Bhasme et al., 2022; Herath et al., 2021; Hoedt et al., 2021), groundwater contamination (Soriano et al., 2021), and water cycle dynamics (Ng et al.,

2021) among others. Willard, Jia, et al. (2022) divide KGML methodologies into four classes; (i) physics-guided² loss function, (ii) physics-guided initialization, (iii) physics-guided design of architecture, and (iv) hybrid physics-ML modeling. Many of these methods are helpful for prediction in unmonitored sites, since known physics or existing models can exist in the absence of observed target data. Note that KGML is a cross-cutting theme, as its principles can be integrated into either of the previously described broad-scale modeling and transfer learning approaches. The benefits we see from KGML as a class of standalone techniques can also help address resource efficiency issues in building both broad-scale entire-aware models and also source models in transfer learning while maintaining high predictive performance, training data efficiency, and interpretability relative to traditional ML approaches (Willard, Jia, et al., 2022).

The field of KGML is rapidly advancing, and given the numerous applications we see for its use in hydrology, we include the following discussion on the different ways of harnessing KGML techniques in a given physical problem that has traditionally been simulated using process-based models. The following three subsections are divided based on how KGML techniques are used to either replace, augment, or recreate an existing process-based model. Section 3.1.4 further expands on this discussion by addressing the role of KGML in the future of unmonitored prediction and open questions that exist.

2.3.1. Guiding ML with domain knowledge: KGML loss functions, architecture, and initialization

Traditional process-based models for simulating environmental variables in complex systems do not capture all the processes involved which can lead to incomplete model structure (e.g., from simplified or missing physics). Though a key benefit of pure ML is the flexibility to literally fit any dataset as well as not being beholden to the causal structure that process-based models are, its inability to make use of process-based knowledge can lead to negative effects like sample inefficiency, inability to generalize to out-of-sample scenarios, and physically inconsistent solutions. When building an ML model as a replacement for a process-based model, there are at least three considerations to guide the ML model with domain knowledge for improved predictive performance; KGML loss function terms, architecture, and initialization.

KGML loss function terms can constrain model outputs such that they conform to existing physical laws or governing equations. In dynamical systems modeling and solving partial differentiable equations this technique is known as *physics-informed neural networks* (PINNs) pioneered by Raissi et al. (2019). Steering ML predictions towards physically consistent outputs has numerous benefits. For prediction in unmonitored or data-sparse scenarios, the major benefit of informed loss function terms is that often the computation requires little to no observation data. Therefore, optimizing for that term allows for the inclusion of unlabeled data in training, which is often the only data available. Other benefits include that the regularization by physical constraints can reduce the possible search space of parameters, and also potentially learning with fewer labeled data, while also ensuring the consistency with physical laws during optimization. KGML loss function terms have also shown that models following desired physical properties are more likely to be generalizable to out-of-sample scenarios (J. S. Read et al., 2019), and thus become acceptable for use by domain scientists and stakeholders in water resources applications. Loss function terms corresponding to physical constraints are applicable across many different types of ML frameworks and objectives, however most of these applications have been in the monitored prediction scenario (e.g. lake temperature (Jia, Willard, et al., 2021; Karpatne, Watkins, et al., 2017; J. S. Read et al., 2019), lake phosphorous (Hanson et al., 2020), subsurface flow (N. Wang et al., 2020)). We also see applications of PINNs in hydrology for solving PDEs for transmissivity (Q. Guo et al., 2023), solute transport (J. Niu et al., 2023), soil moisture (Bandai & Ghezzehei, 2022), groundwater flow (Cuomo et al., 2023) and shallow water equations (D. Feng et al., 2023; Nazari et al., 2022). In this survey, we find only one work using informed loss function terms within a meta transfer learning framework for lake temperature modeling (Willard, Read, Appling, Oliver, et al., 2021) incorporating conservation of energy relating the ingoing and outgoing thermal fluxes into the lake.

²In this paper, we use the term "knowledge-guided" as opposed to "physics-guided" but they are used interchangeably in the literature.

Another direction is to use domain knowledge to directly alter a neural network's architecture to implicitly encode physical consistency or other desired physical properties. However, KGML-driven architecture optimizing for physical consistency is usually understood as a hard constraint since the consistency is hardcoded into the model, whereas KGML loss function terms are a soft constraint that can depend on optimization and weights within the loss function. Other benefits from KGML loss function terms are also experienced by KGML-driven model architecture, including reducing the search space and allowing for better out-of-sample generalizability. KGML-driven model architectures have shown success in hydrology, however it has been limited to temporal predictions for monitored sites. Examples include S. Jiang et al. (2020) where they show a rainfall-runoff process model can be embedded as a special recurrent neural layers in a deep learning architecture, Daw and Karpatne (2019) where they show a physical intermediate neural network node as part of a monotonicity-preserving structure in the LSTM architecture for lake temperature, and more examples in the Willard, Jia, et al. (2022) KGML survey. However, there is nothing preventing these approaches from being applied in the unmonitored scenario.

Lastly, if process-based model output is already available, such as the National Water Model streamflow outputs (NOAA, 2016), FLake model lake surface temperature outputs within ERA5 (Muñoz-Sabater et al., 2021), or PRMS-SNTemp simulated stream temperature (Markstrom, 2012), this data can be used to help pre-train an ML model, which is known as KGML initialization. In the unmonitored prediction scenario, pre-training can be done on process-based model simulations of sites with no monitoring data. This is arguably the most accessible KGML method since there is no direct alteration of the ML approaches. By pre-training, the ML model can learn to emulate the process-based model prior to seeing training data in order to accelerate or improve the primary training. Numerous studies in water resources perform KGML-based model initialization by making use of process-based model output to inform ML model building, either to create site-specific embeddings used for similarity calculation in meta transfer learning (Ghosh et al., 2022), as a pre-training stage for source models in meta transfer learning (Willard, Read, Appling, Oliver, et al., 2021), or as a pre-training stage for entity-aware broad-scale models (Koch & Schneider, 2022; Noori et al., 2020).

Beyond these traditional KGML approaches, there is also the concept of *neural operators*, which have emerged as a powerful class of ML capable of generalizing across different scenarios and scales. Unlike traditional neural networks that learn mappings between inputs and outputs with fixed dimensions, neural operators map between infinite-dimensional functional spaces (Z. Li et al., 2020). While neural operators have not yet been directly applied to ungauged or unmonitored hydrologic time series prediction, recent studies demonstrate their potential in surrogate modeling of dynamical systems modeling for flood inundation (A. Y. Sun et al., 2023), geological carbon storage (Tang et al., 2024), and groundwater flow (Taccari et al., 2023). They also have the capability to increase computational efficiency within transformer architectures for scaling to high resolution or high dimensional data, specifically for vision transformers in Guibas et al. (2021) and Pathak et al. (2022).

2.3.2. Augmenting process models with ML using hybrid process-ML models

In many cases certain aspects of process-based models may be sufficient but researchers seek to use ML in conjunction with an operating process-based model to address key issues. Examples include where (1) process-based model outputs or intermediate variables are useful inputs to the ML model, (2) a process-based model may model certain intermediate variables better than others that could utilize the benefits of ML, or (3) optimal performance involves choosing between process-based models and ML models, based on prediction circumstances in real time. Using both the ML model and a process-based model *simultaneously* is known as a hybrid process-ML model and is the most commonly used KGML technique for unmonitored prediction. In the Willard, Jia, et al. (2022) survey of KGML methods, they define hybrid models as either process and ML models working together for a prediction task, or a subcomponent of a process-based model being replaced by an ML model. This type of KGML method is also very accessible for domain scientists since it requires no alterations to existing ML frameworks. In this work, we do not cover the large body of work of ML predictions of process-based model parameters since these methods

have been outpaced by ML for predictive performance and tend to extrapolate to new locations poorly (Nearing et al., 2021), but summaries can be found in Reichstein et al. (2019) or T. Xu and Liang (2021).

The most common form of hybrid process-ML models in hydrological and water resources engineering is known as residual modeling. In residual modeling, a data-driven model is trained to predict a corrective term to the biased output of a process-based or mechanistic model. This concept goes by other names such as error-correction modeling, model post-processing, error prediction, compensation prediction, and others. Correcting these residual errors and biases has been shown to improve the skill and reliability streamflow forecasting (Cho & Kim, 2022; Regonda et al., 2013), water level prediction (López López et al., 2014), and groundwater prediction (T. Xu & Valocchi, 2015). When applying residual modeling to unmonitored prediction, the bias correcting ML model must be trained on either a large number of sites or sites similar to the target site. Hales et al. (2022) demonstrate a framework to build a residual model for stream discharge prediction with the GEOGloWS ECMWF Streamflow Model that selects similar sites based on the dynamic time warping and euclidean distance time series similarity metrics. For unmonitored sites, they substitute simulated data instead of the observed data and show a substantial reduction in model bias in ungauged subbasins.

A slight alteration to the residual model is a hybrid process-ML model that takes an ML model and adds the output of a process-based model as an additional input. This adds a degree of flexibility to the modeling process compared to the standard residual model as the residual error is not modeled explicitly, and multiple process-based model outputs can be used at once. Karpatne, Watkins, et al. (2017) showed that adding the simulated output of a process-based model as one input to an ML model along with input drivers used to drive the physics-based model for lake temperature modeling can improve predictions, and a similar result was seen in T. Yang et al. (2019) augmenting flood simulation model based on prior global flood prediction models. This hybrid modeling approach has recently been applied to unmonitored prediction as well, with Noori et al. (2020) using the output of SWAT (Soil & Water Assessment Tool (Arnold et al., 1998)) as an input to a feed-forward neural network for predicting monthly nutrient load prediction in unmonitored watersheds. They find that the hybrid process-ML model has greater prediction skill in unmonitored sites than the SWAT model calibrated at each individual site.

Another simple way to combine process-based models with ML models is through multi-model ensemble approaches that combines the predictions of two or more types models. Ensembles can both provide more robust prediction and allow quantification and reduction of uncertainty. Multiple studies in hydrology have shown that using two or more process-based models with different structures improves performance and reduce prediction uncertainty in ungauged basins (Cibin et al., 2014; Waseem et al., 2015). T. Razavi and Coulibaly (2016) show an ensemble of both ML models and process-based models for streamflow prediction, which further reduced prediction uncertainty and outperformed individual models. However this study is limited to building a model for an ungauged stream site using only the three most similar and closely located watersheds, as opposed to more comprehensive datasets like CAMELS.

Comparisons between different types of hybrid models are not commonly seen, as most studies tend to use only one method. In one study highlighting different hybrid models, Frame et al. (2021) compare three approaches, (1) LSTM residual models correcting the National Water Model (NWM), (2) a hybrid process-ML model using an LSTM that takes the output of the NWM as an additional input, and (3) a broad-scale entity-aware LSTM like we have described in Section 2.1. They find that in the unmonitored scenario, the third approach performed the best, which leads to the conclusion that the output from the NWM actually impairs the model and prevents it from learning generalizable hydrological relationships. In many KGML applications, the underlying assumption is that the process-based model is capable of reasonably good predictions and adds value to the ML approaches. Additional research is required to address when hybrid modeling is beneficial for unmonitored prediction, since there are often numerous process-based models and different ways to hybridize modeling for a given environmental variable.

2.3.3. Building differentiable and learnable process-based models

Numerous efforts have been made to build KGML models that have equal or greater accuracy than existing ML approaches but with increased interpretability, transparency, and explainability using the

principles of differentiable process-based (DPB) modeling (D. Feng, Liu, et al., 2022; Khandelwal et al., 2020; C. Shen et al., 2023). The main idea of DPB models is to keep an existing geoscientific model’s structure but replace the entirety of its components with differentiable units (e.g. ML). From an ML point of view, it can be viewed as a domain-informed structural prior resulting in a modular neural network with physically meaningful components. This differs from the previously described hybrid process-ML methods that include non-differentiable process-based models or components. One recent example is shown in hydrological flow prediction in D. Feng, Liu, et al. (2022), though similar models have been used in other applications like earth system models (Gelbrecht et al., 2022) and molecular dynamics (AlQuraishi & Sorger, 2021). The DPB model proposed by D. Feng, Liu, et al. (2022) starts with a simple backbone hydrological model (Hydrologiska Byråns Vattenbalansavdelning model (Bergström, 1976)), replaces parts of the model with neural networks, and couples it with a differentiable parameter learning framework (see Figure 1 in D. Feng, Liu, et al. (2022) for a visualization). Specifically, the process model structure is implemented as a custom neural network architecture that connects units in a way that encodes the key domain process descriptions, and an additional neural network is appended to the aforementioned process-based neural network model to learn the physical parameters. The key concept is that the entire framework is differentiable from end to end, and the authors further show that the model has nearly identical performance in gauged flow prediction to the record-holding entity-aware LSTM, while exhibiting interpretable physical processes and adherence to physical laws like conservation of mass. A simpler implementation is seen in Khandelwal et al. (2020), also for streamflow, where intermediate RNN models are used to predict important process model intermediate variables (e.g. snowpack, evapotranspiration) prior to the final output layer. In both of these implementations, we see a major advantage of the DPB model is the ability to output an entire suite of environmental variables in addition to the target streamflow variable, including baseflow, evapotranspiration, water storage, and soil moisture. The DPB approach has been further demonstrated on unmonitored prediction of hydrological flow in D. Feng, Beck, et al. (2022), showing better performance than the entity-aware LSTM for mean flow and high flow predictions but slightly worse for low flow. The results of DPB models in both unmonitored and monitored scenarios challenge the notion that process-based model structure rigidity is undesirable as opposed to the highly flexible nature of neural network, and that maybe elements of both can be beneficial when the performance is near-identical in these specific case studies.

Table 1: Literature Table. Abbreviations as follows, DCBS: direct concatenation broad-scale, TL: transfer learning ANN: artificial neural network (feed forward multilayer perceptron), GNN: graph neural network, LSTM: long short-term memory neural network, MARS: multi-adaptive regression splines, MLR: multilinear regression, GBR: gradient boosting regression, GRU: gated recurrent unit, PDE: partial differential equation, RF: random forest, SVR: support vector regression, TCN: temporal convolution network, XGB: extreme gradient boosting

Work by	Variable Predicted	ML Framework Demonstrated	Type of Models Compared	Region Covered
Araza et al., 2020	Streamflow (daily)	DCBS, subgroup of entities broad-scale model	RF	21 watersheds in Luzon, Philippines
Arsenault et al., 2023	Streamflow (daily)	DCBS	LSTM, 3 different process-based models (HSAMI, HMETS, GR4J)	148 catchments in Northeast North America
Ayzel et al., 2020	Streamflow (daily)	DCBS	LSTM, process-based models (GR4J)	200 catchments in Northwest Russia

Table 1: Literature Table. Abbreviations as follows, DCBS: direct concatenation broad-scale, TL: transfer learning ANN: artificial neural network (feed forward multilayer perceptron), GNN: graph neural network, LSTM: long short-term memory neural network, MARS: multi-adaptive regression splines, MLR: multilinear regression, GBR: gradient boosting regression, GRU: gated recurrent unit, PDE: partial differential equation, RF: random forest, SVR: support vector regression, TCN: temporal convolution network, XGB: extreme gradient boosting

Work by	Variable Predicted	ML Framework Demonstrated	Type of Models Compared	Region Covered
Bao et al., 2021	Streamflow (daily)	KGML (PDE-driven graph network)	ANN, RNN, recurrent graph network (2 types), PDE-driven graph network	42 river segments in Delaware River Basin
Z. Chen et al., 2020	Evapo-transpiration (daily)	DCBS	LSTM, Temporal Convolution Network, ANN, RF, SVR, 7 different empirical models	16 weather stations in Northeast plain of China
Choi et al., 2022	Streamflow (daily)	DCBS	LSTM with different sets of inputs	13 catchments in South Korea
Corns et al., 2022	Stream water level (daily)	DCBS	LSTM ensembles	20 catchments in Missouri
Frame et al., 2021	Streamflow (daily)	DCBS, hybrid process-ML model	LSTM, NWM reanalysis, LSTM+NWM hybrid	531 catchments in US (CAMELS)
D. Feng et al., 2021	Streamflow (daily)	DCBS	LSTM with different sets of encoded inputs	671 catchments in US (CAMELS)
Ghosh et al., 2022	Streamflow (daily)	TL (meta transfer learning)	LSTM, sequence autoencoder	191 river segments in Delaware River Basin
S. Jiang et al., 2020	Streamflow (daily)	DCBS	ANN, LSTM, KGML (custom network architecture)	450 basins in US (CAMELS)
Nogueira Filho et al., 2022	Streamflow (monthly)	DCBS	LSTM, ANN, SMAP conceptual model	25 catchments in Brazil
Kalin et al., 2010	8 river water quality variables (daily)	DCBS	ANN with varying inputs	18 monitoring locations in west Georgia, USA
Koch and Schneider, 2022	Streamflow (daily)	DCBS	LSTM, DK process model	301 basins in Denmark

Table 1: Literature Table. Abbreviations as follows, DCBS: direct concatenation broad-scale, TL: transfer learning ANN: artificial neural network (feed forward multilayer perceptron), GNN: graph neural network, LSTM: long short-term memory neural network, MARS: multi-adaptive regression splines, MLR: multilinear regression, GBR: gradient boosting regression, GRU: gated recurrent unit, PDE: partial differential equation, RF: random forest, SVR: support vector regression, TCN: temporal convolution network, XGB: extreme gradient boosting

Work by	Variable Predicted	ML Framework Demonstrated	Type of Models Compared	Region Covered
Kratzert, Klotz, Herrnegger, et al., 2019	Streamflow (daily)	DCBS	LSTM, SAC-SMA process model, NWM reanalysis	531 basins in USA (CAMELS)
Lee et al., 2020	Maximum Streamflow (annual)	DCBS, Hybrid process-ML model	ANN, RF, RNN, SVR	64 catchments in South Korea
Q. Li et al., 2021	Daily Soil Moisture	TL	CNN, LSTM, ConvLSTM	3380 locations in China
Ma et al., 2021	Streamflow (daily)	DCBS with TL	LSTM	1389 cathments in US, China, UK, and Chile
Muhebwa et al., 2021	Streamflow (daily)	DCBS subgroup of entities broad-scale model	LSTM (not directly compared)	5 classes of catchments in Canada
Noori et al., 2020	3 water quality nutrient loads (monthly)	DCBS, hybrid process-ML model	ANN, SWAT process model, Hybrid SWAT+ANN	29 monitoring locations in Georgia, USA
Ouyang et al., 2021	Streamflow (daily)	DCBS, subgroup of entities model	LSTM	3557 basins in USA
Potdar et al., 2021	Maximum streamflow (annual)	DCBS	XGB	3490 stream gauges in USA
Rahmani et al., 2021	Stream temperature (daily)	DCBS	LSTM	455 basins in USA
Rasheed et al., 2022	Flood peaks (>90% quantile streamflow) (daily)	DCBS	LSTM, RF, gradient boosting	670 catchments in USA (CAMELS)
T. Razavi and Coulibaly, 2016	Streamflow (daily)	Hybrid Process-ML, subgroup of entities broad-scale model	ANN, 2 process-based models (MAC-HBV and SAC-SMA)	90 watersheds in Ontario, Canada
Singh et al., 2022	Streamflow (daily)	TL	SVR, XGB, SWAT process model	6 catchments in India
A. Y. Sun et al., 2021	Streamflow (daily)	DCBS, broad-scale graph ML model	3 GNN architectures, LSTM	530 basins in USA (CAMELS)

Table 1: Literature Table. Abbreviations as follows, DCBS: direct concatenation broad-scale, TL: transfer learning ANN: artificial neural network (feed forward multilayer perceptron), GNN: graph neural network, LSTM: long short-term memory neural network, MARS: multi-adaptive regression splines, MLR: multilinear regression, GBR: gradient boosting regression, GRU: gated recurrent unit, PDE: partial differential equation, RF: random forest, SVR: support vector regression, TCN: temporal convolution network, XGB: extreme gradient boosting

Work by	Variable Predicted	ML Framework Demonstrated	Type of Models Compared	Region Covered
Tayal et al., 2022	Lake temperature at depth (daily)	DCBS, broad-scale with encoding of site characteristics	LSTM with varied encoder networks	450 lakes in Midwest USA
Vaheddoost et al., 2023	Streamflow (daily)	TL, hybrid process-ML	RF, MARS, DAR process model	10 gauging stations on the Coruh River in Türkiye
Y.-H. Wang et al., 2022	Snow water equivalent (daily)	DCBS, TL	LSTM, SN17 process model	30,000 4km resolution pixels across USA
Weierbach et al., 2022	Stream temperature (monthly)	DCBS	XGB, MLR, SVR	93 monitoring stations in Mid-Atlantic and Pacific Northwest USA
White, 2017	Stream temperature (monthly)	DCBS	RF, MLR, BCM process model	69 basins in California, USA
Willard, Read, Appling, Oliver, et al., 2021	Lake temperature at depth (daily)	TL (meta TL), KGML (informed loss, simulation pre-train)	LSTM, GLM process model	450 lakes in Midwest USA
Willard, Read, et al., 2022	Lake surface temperature (daily)	DCBS	LSTM, ERA5 reanalysis, linear model	185,549 lakes in USA
Willard, 2023	Stream temperature (daily)	DCBS, TL (meta TL)	LSTM, XGBoost, linear model	1367 stream sites in USA
Xiong et al., 2022	Riverine nitrogen export (daily)	DCBS, TL	LSTM	7 watersheds across the world
Y. Xu et al., 2023	Streamflow (daily)	TL	Transformer, ANN, LSTM, TOPMODEL (process-based)	8 basins in China
Yin et al., 2021	Streamflow (daily)	DCBS	LSTM with attribute-weighting module and multi-head-attention module	531 basins in USA (CAMELS)

Table 1: Literature Table. Abbreviations as follows, DCBS: direct concatenation broad-scale, TL: transfer learning ANN: artificial neural network (feed forward multilayer perceptron), GNN: graph neural network, LSTM: long short-term memory neural network, MARS: multi-adaptive regression splines, MLR: multilinear regression, GBR: gradient boosting regression, GRU: gated recurrent unit, PDE: partial differential equation, RF: random forest, SVR: support vector regression, TCN: temporal convolution network, XGB: extreme gradient boosting

Work by	Variable Predicted	ML Framework Demonstrated	Type of Models Compared	Region Covered
Yin et al., 2023	Streamflow (daily)	DCBS	LSTM, Modified transformer with input transformation and custom position embedding	241 basins in USA (CAMELS)
Zhi et al., 2021	Riverine dissolved oxygen (daily)	DCBS	LSTM	236 watersheds in USA (CAMELS)
R. Zhou and Pan, 2022	Flood forecasting (6 hour scale)	DCBS, TL	Unsupervised Domain Adaptation with LSTM, TCN, and GRU	2 watersheds in China and Taiwan

3. Summary and Discussion

We see that many variations of the three classes of ML methodologies discussed in Section 2 have been used for predictions in unmonitored sites (Table 1). So far, entity-aware broad-scale modeling through direct concatenation of features remains the dominant approach for hydrological applications. It remains to be seen how these different methods stack up against each other when predicting different environmental variables since most of current studies are on streamflow prediction. The evidence so far suggests that combining data from heterogeneous regions when available should be strongly considered. In Section 2.1, we saw many applications in which using *all* available data across heterogeneous sites was the preferred method for training ML models as opposed to fitting to individual or a subset of sites. Many recent studies continue the traditional practice of developing unsupervised, process-based, and data-driven functional similarity metrics and homogeneity criteria when selecting either specific sites or subgroups of sites to build models on to be transferred to unmonitored sites. Notably, some of these works show models built on subgroups of sites outperform models using all available sites. Additionally, the results from Frame et al. (2021) suggest that using a broad-scale entity-aware ML model combining data from all regions is preferable to two different hybrid process-ML frameworks that harness a well-known process-based model in the NWM. Similarly, the results from Fang et al. (2022) suggest that deep learning models perform better when fed a diverse training dataset spanning multiple regions as opposed to homogeneous dataset on a single region even when the homogeneous data is more relevant to the testing dataset and the training datasets are the same size. This can likely be attributed to the known vulnerability of ML models that perform better when fed data from a diverse or slightly perturbed dataset (e.g. from adversarial perturbations), where they are able to learn the distinctions in underlying processes (see Hao and Tao, 2022 for an example in hydrology).

It is also clear that the LSTM model remains by far the most prevalent neural network architecture for water resources time series prediction due to its natural ability to model sequences, its memory structure, and its ability to capture cumulative system status. We see that 30 of the 40 reviewed studies in Table 1 use LSTM. This aligns with existing knowledge and studies that have consistently found that LSTM is better suited for environmental time series prediction than traditional architectures without explicit cell memory (Fan et al., 2020; J. Zhang et al., 2018). Even though we see the traditional ANN

sometimes perform nearly as well or better (Z. Chen et al., 2020; Nogueira Filho et al., 2022), the LSTM has the advantage of not having to consider time-delayed inputs, which is a critical hyperparameter, due to its recurrent structure already incorporating many previous timesteps. We find that other neural network architectures suitable for temporal data like transformers (Vaswani et al., 2017) and temporal convolution networks (TCN) (Lea et al., 2017) are not used much for unmonitored water resources applications compared to other disciplines doing sequential modeling such as natural language processing and bioinformatic sequence analysis where these methods have largely replaced LSTM. This is likely due to their recent development compared to LSTM and also possibly due to their lack of inclusion in major deep learning software packages like Pytorch and Keras. One recent study by Yin et al., 2023 seems to suggest that transformers outperform LSTM for rainfall-runoff prediction in the United States, but still the vast majority of transformer applications in hydrology are in the context of prediction in monitored sites (C. Liu et al., 2022; J. Liu et al., 2023; C. Wang & Tang, 2023; Wei et al., 2023; J. Xu et al., 2023; Yin et al., 2022). How transformers fair in predicting in the unmonitored scenario will be an important research direction because results have been mixed in the monitored scenario when compared to LSTM with some showing improvement (e.g. (C. Liu et al., 2022; Yin et al., 2022)) and some not (e.g. (J. Liu et al., 2023; Wei et al., 2023)).

We also find that most studies are focused on daily predictions, although a few studies predict at a monthly, annual, or hourly time scales based on desired output resolutions, data availability computational efficiency, or available computational power. For instance, monthly predictions may be desirable over daily due to the ability to use more interpretable, computationally efficient bootstrap ensembles, and easy-to-implement classical ML models (Weierbach et al., 2022). Increased computational efficiency can also enable running a large number (e.g. millions) of model trainings or evaluations for parameter sensitivity or uncertainty analysis.

Spatially, the majority of studies cover the United States at 27 out of 40 studies. 15 of these span the entire conterminous United States, while 10 are specific regions. The remaining studies are specific to certain countries and span Asia (7 studies), South America (1 study), Europe (3 studies), other North America (2), and two studies cover multiple continents. The strong focus on the United States can be due to its large land area with rivers alongside the economic capability to have advanced monitoring stations where data are freely available for study worldwide.

We also see the prevalence of the CAMELS dataset being used in streamflow studies; it is used in 9 out of the 40 studies in Table 1. CAMELS serves as transformative continental-scale benchmark dataset for data-driven catchment science with its combined high quality streamflow measurements spanning 671 catchments, climate forcing data, and catchment characteristics like land cover and topography. However, we note that it is limited to "unimpaired" catchments that are not influenced by human management via dams. In addition to dam managed catchments, catchments close to and within urban areas excluded from CAMELS are more likely to be impacted by roadways or other infrastructure. There are over 800,000 dammed reservoirs affecting rivers around the world, including over 90,000 in the United States (International Rivers, 2007; US Army Core of Engineers, 2020). The effect of dammed reservoirs on downstream temperature is also complicated by variable human-managed depth releases and changing demands for water and energy that affect decision making (Risley et al., 2010). These limitations may hamper the ability of current models to extrapolate to real-world scenarios where many catchments of high economic and societal value are either strongly human-impacted or data-sparse.

3.1. Open Questions for Further Research

Though the works reviewed in this survey encompass many techniques and applications, there are still many open issues to be addressed as the water resources scientific community increasingly adopts ML approaches for unmonitored prediction. Here we highlight questions for further research that are widely applicable and agnostic to any specific target environmental variable, and should be considered as the field moves forward.

3.1.1. Is more data always better?

We have seen that deep learning models in particular benefit from large datasets of heterogeneous entities, challenging the longstanding notion transferring models between systems requires that they must be functionally similar (Y. Guo et al., 2021; T. Razavi & Coulibaly, 2013). Further research is needed to develop robust frameworks to discern how many sites need to be selected for training, what similarity needs to be leveraged to do so, and if excluding sites or regions can benefit broad-scale ML models when given different environmental variable prediction tasks. We hypothesize that excluding sites deemed dissimilar often limits the spectrum of hydrological heterogeneity, and the utilization of all available stream sites ensures a more comprehensive understanding of the system by allowing the model to learn from wide range of hydrological behaviors to more effectively generalize to unseen scenarios. This is supported by work in streamflow modeling that has explicitly analyzed the effect of merging data from heterogenous entities on prediction performance. (Fang et al., 2022) is a great example demonstrating one step in deciding between using all available data versus a subset of functionally similar entities. Furthermore in stream temperature modeling, Willard (2023) also find using more data is beneficial for nearly all regions in the US, and both regional modeling and single-site modeling can benefit from being pre-trained on all available data. Moving forward we expect the use of a maximal amount of training data to be the default approach, especially given the advancements in computational power and hydrology having comparatively smaller datasets than other fields where deep learning models are also commonly used like natural language processing, social media, and e-commerce.

3.1.2. How do we select optimal training data and input features for prediction?

If it is not feasible or desirable to use all available data, this further begs the question of how to optimally select functionally similar entities to construct a training dataset to minimize target site prediction error. Many approaches exist to derive an unsupervised similarity between sites including using network science (Ciulla et al., 2022), using metalearning to select training data (e.g. active learning-based data selection (Al-Shedivat et al., 2021)), or comparing existing expert-derived metrics like hydrological signatures (McMillan, 2021). There are also methods to combine training for large-scale entity-aware modeling while also specifying a target region or class of similar sites exist (further explained in Section 3.1.3), and this is another example of where functional similarity could be applied.

Approaches also exist to use ML frameworks like neural networks to develop the similarity encodings themselves, which could be used to select subgroups of sites. Kratzert, Klotz, Shalev, et al., 2019b demonstrate a custom LSTM architecture that delineates static and dynamic inputs, feeding the former to the LSTM input gate and the latter to the remaining gates. The idea is to use the input gate nodes to encode the functional similarity between stream gauge locations based on the site characteristics alone, and they show this to reveal interpretable hydrological similarity that aligns with existing hydrological knowledge. This framework as-is will not exclude any sites directly, but still offers insight into the usefulness of embedded functional similarity. We also see the static feature encoding from Section 2.1.2, differing from the previously mentioned method by using a separate ANN for static features as opposed to different gates in the same LSTM. Future research in developing these similarity encodings can also extend into adversarial-based ML methods that could discern valuable training entities.

Numerous other factors can be considered in training dataset construction when deciding whether to include entities other than functional similarity as well. First, the training data should be representative of all types of entities relevant to the prediction tasks, and not too biased towards a particular region or type of site which can correspondingly bias results. When building a model to transfer to a particular set of unmonitored sites, it must be considered whether the training data is representative of those target sites because environmental monitoring paradigms from the past that make up the dataset may not be in line with current priorities. Another consideration is the quality of data, where some sites may have higher quality of data than other sites which may have some highly uncertain characteristics. In cases like these, uncertainty quantification methods can be used to increase the reliability of predictions (Abdar et al., 2021), or different weighting can be assigned to different entities based on uncertainty metrics or what the training dataset needs to be representative. It has also been shown that assigning a vector of

random values as a surrogate for catchment physical descriptors can be sufficient in certain applications (X. Li et al., 2022).

Furthermore, hydrologic prediction problems often contain a vast array of possible input features and input feature combinations spanning both dynamic forcing data like daily meteorology and static site characteristics. The process of feature selection aims to find the optimal subset of input features that (1) contains sufficient predictive information for an accuracy model, and (2) excludes redundant and uninformative features for better computational efficiency and model interpretability (Dhal & Azad, 2022). Notably, the majority of works reviewed in this study do not incorporate data-driven or statistical feature selection methods, and instead explicitly or presumably rely on expert domain knowledge to select inputs. This contrasts with many disciplines applying ML regression where feature selection is normalized and often deemed necessary (e.g. medical imaging (Remeseiro & Bolon-Canedo, 2019), multi-view learning (R. Zhang et al., 2019), finance (Khan et al., 2020)). However, modern large-sample hydrology datasets offer a wealth of watershed, catchment, and individual site-specific characteristics and metrics that could serve as an opportunity to apply feature selection methods. For instance, the StreamCat dataset (Hill et al., 2016) contains over 600 metrics for 2.65 million stream segments across the United, and the Caravan dataset (Kratzert et al., 2023) contains 70 catchment attributes for 6830 catchments across the world.

Feature selection methods span three primary categories. *Filter* feature selection methods rank variables based on their statistical properties alongside the target variable without considering the ML model itself. Popular filter techniques base rankings on correlation coefficients, mutual information, and information gain per feature. These methods have low computational cost compared to other methods, however they contain the drawback of not considering the interaction with the underlying ML model's performance. *Wrapper* feature selection methods on the other hand, assess the quality of variables by evaluating the performance of a specific ML model using a subset of features. Common wrapper methods include forward selection, backward elimination, boruta (Kursa & Rudnicki, 2010), and recursive feature elimination. These methods have the advantage of considering the interaction between variables and the model's performance, however they are more computationally expensive due to an often large number of model trainings and evaluations, especially for datasets which a large number of candidate input features. *Embedded* (or intrinsic) feature selection methods are models that automatically already perform feature selection during training. Techniques like Lasso (Least Absolute Shrinkage and Selection Operator) and Elastic Net regularization automatically penalize the coefficients of irrelevant features during training, encouraging their removal. Additionally, random forest and similar decision tree methods also contain embedded feature selection as they will not include irrelevant features in the decision trees.

The size and dimensionality of the hydrological dataset play a significant role in selecting a feature selection method. For large datasets with hundreds or thousands of possible features, filter methods can provide a computationally efficient initial screening. In contrast, wrapper methods such as recursive feature elimination or forward feature selection, are suitable for smaller datasets with fewer predictors, as they explicitly consider the regression model's performance. As hydrological modeling increasingly incorporates deep learning, the use of embedded methods may not be desirable since these methods generally exist among classical ML models. There is room for the hydrology community to develop standard processes to select optimal features for a given target variable and set of modeling sites. Furthermore, there needs to be methods to combine datasets where, for example, site-specific characteristics that need to be considered in a feature selection framework exist across multiple data sources.

3.1.3. How should site characteristics be used in machine learning models for unmonitored prediction?

We have seen that generalization of ML models to unmonitored sites requires the availability of site characteristics (Kratzert, Klotz, Herrnegger, et al., 2019; Xie et al., 2022), but that the science about how to use them is uncertain. The entity-aware models listed in this study tend to exhibit performance increases when such characteristics are included. For example, Rasheed et al., 2022 find site characteristics like soil porosity, forest fraction, and potential evapotranspiration all exhibit significant importance for flood peak prediction, and Xie et al., 2022 find that the combined catchment characteristics make up 20 percent of

the total feature importances for a continental-scale baseflow prediction model. However, the result from X. Li et al. (2022) showing random values substituted for site characteristics still improves performance in the temporal prediction scenario needs to be further investigated and compared in other applications. Many methods in this survey use site characteristics in different ways, and an open question remains of how to best add site characteristics to an ML model in a given task.

Throughout this review, we see several ways to incorporate site characteristics into ML model architecture and frameworks. The most common way is in an entity-aware model using concatenated input features as seen in Section 2.1.1, presumably based on landmark results from the streamflow modeling community. However, it has also been demonstrated that using a graph neural network approach using these site characteristics to determine similarity between sites can slightly outperform the concatenated input approach (A. Y. Sun et al., 2021). Site characteristics have also been used to build and predict with a metamodel the performance of different local models to be transferred to an unmonitored site (Ghosh et al., 2022; Willard, Read, Appling, Oliver, et al., 2021). Other works mentioned in section 2.1.2 demonstrate the effectiveness of learning ML-based encodings of site characteristics as opposed to using them as-is (Ghosh et al., 2022; Tayal et al., 2022). However, these approaches have not been tested against the concatenated input entity-aware approach commonly seen in other works which is needed to assess their role in modeling unmonitored sites.

Furthermore, water management stakeholders, decision-makers, and forecasters often seek to prioritize specific individual locations which are unmonitored but the site characteristics are known. Many of the broad-scale approaches mentioned in this survey are built without any knowledge of the specific testing sites they are going to be applied to. While training without any knowledge of the testing data is a common practice in supervised machine learning, efforts to predict in unmonitored sites may benefit from including information on specific test sites during training. For example, characteristics from the test sites are used in the meta transfer learning framework described in Section 2.2 to select source models to apply to the target or test system. Surveys on transfer learning (S. Niu et al., 2020; Pan & Yang, 2010) have described this distinction as the difference between *inductive* transfer learning, where the goal is to find generalizable rules that apply to completely unseen data, with *transductive* transfer learning, where the input data to the target or test system is known and can be used in the transfer learning framework. Transductive transfer learning methods like meta transfer learning have been proposed, but there is a lack of transductive methods that can harness the power of the highly successful entity-aware broad-scale models. In the same way that transfer learning has facilitated the pre-training of ML models in hydrology on data-rich watersheds to be transferred and fine tuned efficiently with little data in a new watershed, for example in flood prediction (Kimura et al., 2019), we imagine there could be ways to harness to benefits of large-scale entity-aware modeling and also fine tune those same models to a specific region or class of sites that have known site characteristics. For example, the entity-aware models using all available data described in Section 2.1 could be fine tuned to specific relevant subgroups, or the individual source models described in transfer learning approaches in Section 2.2 could be pre-trained using all available data (Willard, 2023).

There is also the issue of the non-stationary nature of many site characteristics. These characteristics are typically derived from synthesized data products that treat them as static values such as the GAGES-II (Geospatial Attributes of Gages for Evaluating Streamflow (Falcone, 2011) containing basin topography, climate, land cover, soil, and geology), StreamCat (Hill et al., 2016), and the dataset in Willard, Read, Appling, and Oliver, 2021 (lake characteristics like bathymetry, surface area, stratification indices, and water clarity estimates). Though this treatment of site characteristics as static is intuitive for properties that do not evolve quickly (e.g. geology), in reality properties such as land cover, land use, or even climate are dynamic in nature and evolve at different time scales. This can affect prediction performance in cases where the dynamic nature of certain characteristics treated as static are vital to prediction. For example, land use is a key dynamic predictor for river water quality in areas undergoing urbanization (Yao et al., 2023), but is treated as static in most hydrological ML models. In lake temperature modeling, water clarity is treated as static in Willard, Read, Appling, Oliver, et al., 2021 but realistically has a notable dynamic effect on water column temperatures (Rose et al., 2016). Though this problem exists in both monitored

and unmonitored scenarios, characteristics are particularly important in unmonitored site prediction since often that is the only knowledge available concerning a location. As data collection from environmental sensors continues to improve, this highlights a need for new geospatial datasets and methods to represent dynamic characteristics at multiple time points (e.g. National Land Cover Database (Homer et al., 2012).

3.1.4. How can we leverage process understanding for prediction in unmonitored sites?

The success of ML models achieving better prediction accuracy across many hydrological and water resources variables compared to process-based models has led to the question posed by Nearing et al., 2021 of, "What role will hydrological science play in the age of machine learning?". Given the relevant works reviewed in this study showing mixed results comparing KGML approaches using process understanding with domain-agnostic black box approaches, more research is required to address the role of domain knowledge in prediction for unmonitored sites. From Section 2.3 we see that using graph neural networks has potential to encode spatial context relevant for predictions and improving over existing methods, but also that hybrid models have not been as effective as domain-agnostic entity-aware LSTM counterparts. A key research direction will be finding which context is relevant to encode in graphs or other similarity or distance-based structures, whether that be spatial or based on expert domain knowledge. A preferable alternative to existing hybrid process-ML models may be the DPB models explained in Section 2.3.3, which exhibit many side benefits like being able to output accurate intermediate variables and demonstrating interpretability, but the performance achieved remains similar to existing process-agnostic models like the entity-aware LSTM models. There is potential to further research and develop these DPB approaches, for instance they stand to benefit from assimilating multiple data sources since they simulate numerous additional variables.

KGML modeling techniques, like informed loss functions, informed model architecture, and hybrid modeling can be considered during method development. For example, knowledge-guided loss function terms can impose structure on the solution search space in the absence of labeled target data by forcing model output to conform to physical laws (e.g. conservation of energy or mass). Examples of successful implementations of knowledge-guided loss functions to improve temporal prediction include the conservation of energy-based term to predict lake temperature (J. S. Read et al., 2019), power-scaling law-based term to predict lake phosphorous concentration (Hanson et al., 2020), and advection–dispersion equation-based terms to predict subsurface transport states (Q. He et al., 2020). These results show that informed loss functions can improve physical realism of the predictions, reduce the data required for good prediction performance, and also improve generalization to out-of-sample scenarios. Since loss function terms are generally calculated on the model output and do not require target variable data, they can easily be transferred from temporal predictions to the unmonitored prediction scenario.

Knowledge-guided architecture can similarly make use of the domain-specific characteristics of the problem being solved to improve prediction and impose constraints on model prediction, but has not been applied in the unmonitored scenario. As opposed to soft constraints as imposed by a loss function term, architectural modifications can impose hard constraints. Successful examples of modified neural network architectures for hydrological prediction include a modified LSTM with monotonicity constraints for lake temperatures at different depths (Daw & Karpatne, 2019), mass-conserving modified LSTMs for streamflow prediction (Hoedt et al., 2021), and an LSTM architecture that includes auxiliary intermediate processes that connect weather drivers to streamflow Khandelwal et al., 2020. Many hydrological prediction tasks involve governing equations such as conservation laws or equations of state that could be leveraged in similar ways to improve ML performance in unmonitored sites.

We also see from Section 2.3 that hybrid process and ML models are also a tool to consider for ungauged and unmonitored prediction. However, comparisons between different types of hybrid models are not commonly seen, as most studies we noted tend to use only one method. However, different types should be considered based on the context of the task. For example, if multiple process-based models are available then multi-model ensemble or using multiple process-based outputs as inputs to an ML model can be considered. Or, if part of the physical process is well-known and modeled compared to more

uncertain components, researchers can consider replacing only part of the process-based model with an ML model component.

3.1.5. How do we perform uncertainty quantification for predictions in unmonitored sites?

Uncertainties in ML efforts for prediction in unmonitored sites can arise from various sources, including model structure and input data quality. Through uncertainty quantification (UQ) techniques, decision-makers can understand the limitations of the predictions and make informed decisions. UQ also enables model refinement, identification of data gaps, and prioritization of monitoring efforts in ungauged basins. Various techniques exist in UQ for ML (Abdar et al., 2021), including Bayesian deep learning (H. Wang & Yeung, 2020), dropout-based methods (Gal & Ghahramani, 2016), Gaussian processes, and ensemble techniques. The concept of Bayesian deep learning is to incorporate prior knowledge and uncertainty by defining a full probability distribution for neural network parameters as opposed to a point estimate, which allows for the estimation of posterior distributions. These posterior distributions capture the uncertainty in the predictions and can be used to generate probabilistic forecasts in time series modeling. Gaussian processes similarly do Bayesian inference but over a particular function rather a deep neural network, and dropout methods approximate Bayesian ML by using a common regularization technique to randomly set a fraction of the parameters to zero, effectively "dropping them out" for a particular forward pass. This allows for the creation of an ensemble of models from a single model.

Using ensembles of models for prediction is a longstanding technique in hydrology that spans both process-based models (Thielen et al., 2008; Troin et al., 2021) and more recently ML models (Zounemat-Kermani et al., 2021). Ensemble learning is a general meta approach to model building that combines the predictions from multiple models for both UQ and better predictive performance. In traditional water resources prediction, ideally, models in the ensemble will differ with respect to either meteorological input dataset (e.g. Y. He et al., 2009), process-based model parameters (e.g. Seibert and Beven, 2009) or multiple process-based model structures (e.g. Moore et al., 2021). Different types of techniques are seen across ensemble learning more generally in the ML community, with common techniques such as (1) bagging, where many models are fit on different samples of the same dataset and averaging the predictions, (2) stacking, where different models types are fit on the same data and a separate model is used to learn how to combine the predictions, and (3) boosting, where ensemble members are added sequentially to correct the predictions made by previous models. Some of the main advantages of model ensembles in both cases is that the uncertainty in the predictions can be easily estimated and predictions can become more robust, leading them to be ubiquitous within many forecasting disciplines. Diversity in models is key, as model skill generally improves more from model diversity rather than from a larger ensemble (DeSole et al., 2014).

There are key differences in ensemble techniques in process-based modeling versus ML. For instance, expert-calibrated parameters have very specific meanings in process-based models whereas the analogous parameters in ML (usually known as weights) are more abstract and characteristic of a black box. When tweaking parameters between models to assemble an ensemble, physical realism is important in the process-based model case. Parameterization has a rich history in process-based models and the work can be very domain-specific, whereas ML ensemble techniques are often done using existing code libraries through a domain-agnostic process. Furthermore, ML ensemble techniques usually do not modify input datasets, though they could through adding noise (Brownlee, 2018) or by using different data products (e.g. for meteorology).

We see most ML applications reviewed in this work do not attempt to use UQ techniques even though the few that do, see positive results (e.g. the use of ensembles for stream temperature (Weierbach et al., 2022), streamflow (D. Feng et al., 2021), and water level (Corns et al., 2022)). A recent survey by Zounemat-Kermani et al., 2021 finds that ensemble ML strategies demonstrate "absolute superiority" compared regular (individual) ML model learning in hydrology, and this result has also been seen in the machine learning community more generally for neural networks (Hansen & Salamon, 1990). Many opportunities exist to develop ensemble frameworks in water resources prediction that harness numerous diverse ML models. In the same way that the hydrology community often uses ensembles

of different process-based model structures, the many different architectures and hyperparameters in deep learning networks can achieve a similar diversity. Given the common entity-aware broad-scale modeling approach seen widely throughout this review, opportunity exists to use resampling techniques like bootstrap aggregation (Breiman, 1996) to vary training data while maintaining broad coverage, as seen in Weierbach et al., 2022 for stream temperature. Other ensemble methods like in D. Feng et al., 2021 vary which site characteristics are used as inputs to LSTMs for streamflow prediction.

3.1.6. What is the role of explainable AI in predictions for unmonitored sites?

Historically, the difference between ML methods and more process-based or mechanistic methods has been described as a tradeoff between "predictive performance" and "explainability" (Lipton, 2018). However, there has been a deluge of advances in recent years in the field of explainable AI (XAI) (Arrieta et al., 2020) and applications of these are increasingly being seen in geosciences (Başagaoglu et al., 2022; Mamalakis et al., 2023). For example, recent work has shown how XAI can help to calibrate model trust and provide meaningful post-hoc interpretations (Toms et al., 2020), identify how to fine-tune poor performing models (Ebert-Uphoff & Hilburn, 2020), and also accelerate scientific discovery (Mamalakis et al., 2022). This has led to a change in the narrative of the performance and explainability tradeoff as calls are increasingly made for the water resources community to adopt ML as a complementary or primary avenue toward scientific discovery (C. Shen et al., 2018). Though the majority of work using XAI in water resources time series prediction has been seen in the temporal prediction scenario (e.g. Kratzert, Herrnegger, et al., 2019; Lees et al., 2022), analysis of how ML models are able to learn and transfer hydrologic understanding for predictions in unmonitored sites can help address one of the most fundamental problems of "transferability" in hydrology.

We find that many water resources studies still use classical ML models like random forest or XGBoost in part due to their ease of interpretability. Initial investigations of interpretability of deep learning frameworks have mostly addressed simple questions like feature attribution and sensitivity (e.g. Potdar et al., 2021; A. Y. Sun et al., 2021). The concept of DPB models discussed in Section 2.3.3 shows potential to take this further and make an end-to-end interpretable model mimicking environmental processes but with the trainability and flexibility of deep neural networks. DPB models can provide more extensive interpretability compared to simpler feature attribution methods by being able to represent intermediate process variables explicitly in the neural network with the capability of extracting their relationship to the inputs and outputs.

Future work on XAI for unmonitored site prediction can pose research questions in directions that harness the existing highly successful ML models to both refine theoretical underpinnings and add to the current hydrologic or other process understandings surrounding regionalizations to unmonitored sites. For example, methods like layerwise relevance propagation, integrated gradients, or Shapley additive explanations (SHAP) (Molnar, 2020) could be used to explore causations and attributions of observed variability in situations where ML predicts more accurately than existing process-based regionalization approaches. Both temporal and spatial attributes can be considered, for example when using methods like SHAP with LSTM the attributions of any inputs along the sequence length can be used to see how far back in time the LSTM is using its memory to perform predictions, or in GNNs to see where in space the knowledge is being drawn for prediction (Ying et al., 2019).

4. Conclusion

The use of ML for unmonitored environmental variable prediction is an important research topic in hydrology and water resources engineering, especially given the urgent need to monitor the effects of climate change and urbanization on our natural and man-made water systems. In this article, we review the latest methodological advances in ML for unmonitored prediction using entity-aware deep learning models, transfer learning, and knowledge-guided ML models. We summarize the patterns and extent of these different approaches and enumerate questions for future research. Addressing these questions sufficiently will likely require the training of interdisciplinary water resources ML scientists and also

the fostering of interdisciplinary collaborations between ML and domain scientists. As the field of ML for water resources progresses, we see many of these open questions can also augment domain science understanding in addition to improving prediction performance and advancing ML science. We hope this survey can provide researchers with the state-of-the-art knowledge of ML for unmonitored prediction, offer opportunity for cross-fertilization between ML practitioners and domain scientists, and provide guidelines for the future.

Acronyms/Abbreviations

AI	Artificial Intelligence
ANN	Artificial neural network (feed forward)
CAMELS	Catchment Attributes and Meteorology for Large-sample Studies
DCBS	Direct concatenation broad-scale
DPB	Differentiable process-based
GNN	Graph neural network
GRU	Gated recurrent unit
KGML	Knowledge-guided machine learning
LSTM	Long short-term memory
MARS	Multi-adaptive regression splines
ML	Machine learning
NWM	National Water Model
RF	Random forest
XGB/XGBoost	Extreme gradient boosting
SHAP	SHapley Additive exPlanations
SVR	Support vector regression
TCN	Temporal convolutional network
XAI	eXplainable artificial intelligence

Acknowledgments. We are grateful for the editorial assistance of Somya Sharma, Kelly Lindsay, and Rahul Ghosh. We also acknowledge the helpful comments from the anonymous reviewers, which helped improve this manuscript.

Funding Statement. This research was supported in part by a grant from the NSF(1934721). Additional support was provided by the U.S. Department of Energy, Office of Science, Biological and Environmental Research Program for the iNAIADS DOE Early Career under contract no. DE-AC02-05CH11231. This research used resources of the National Energy Research Scientific Computing Center (NERSC), a U.S. Department of Energy Office of Science User Facility located at Lawrence Berkeley National Laboratory, operated under Contract No. DE-AC02-05CH11231 under the NESAP for Learning program.

Competing Interests. Vipin Kumar is on the advisory board for the Environmental Data Science journal.

Data Availability Statement. Data sharing is not applicable to this article as no new data were created or analyzed in this study.

Ethical Standards. The research meets all ethical guidelines, including adherence to the legal requirements of the study country.

Author Contributions. **Jared Willard:** Writing – Original Draft Preparation (lead); Conceptualization (equal); Data (literature) Curation (lead); Investigation (equal); Methodology (equal). **Charuleka Varadharajan:** Project Administration (supporting); Writing – Review & Editing (equal); Supervision (equal); Funding Acquisition (equal). **Xiaowei Jia:** Conceptualization (supporting); Writing – Review & Editing (supporting). **Vipin Kumar:** Conceptualization (equal); Investigation (equal); Project Administration (lead); Writing – Review & Editing (equal); Supervision (lead); Methodology (equal); Funding Acquisition (lead).

References

- Abdar, M., Pourpanah, F., Hussain, S., Rezazadegan, D., Liu, L., Ghavamzadeh, M., Fieguth, P., Cao, X., Khosravi, A., Acharya, U. R., et al. (2021). A review of uncertainty quantification in deep learning: Techniques, applications and challenges. *Information Fusion*, 76, 243–297.
- Ahuja, S. (2016). *Chemistry and water: The science behind sustaining the world's most crucial resource*. Elsevier.
- AlQuraishi, M., & Sorger, P. K. (2021). Differentiable biology: Using deep learning for biophysics-based and data-driven modeling of molecular mechanisms. *Nature methods*, 18(10), 1169–1180.

- Al-Shedivat, M., Li, L., Xing, E., & Talwalkar, A. (2021). On data efficiency of meta-learning. *International Conference on Artificial Intelligence and Statistics*, 1369–1377.
- Amanambu, A. C., Mossa, J., & Chen, Y.-H. (2022). Hydrological drought forecasting using a deep transformer model. *Water*, 14(22), 3611.
- Araza, A., Hein, L., Duku, C., Rawlins, M. A., & Lomboy, R. (2020). Data-driven streamflow modelling in ungauged basins: Regionalizing random forest (rf) models. *bioRxiv*, 2020–11.
- Arnold, J. G., Srinivasan, R., Muttiah, R. S., & Williams, J. R. (1998). Large area hydrologic modeling and assessment part i: Model development 1. *JAWRA Journal of the American Water Resources Association*, 34(1), 73–89.
- Arrieta, A. B., Diaz-Rodriguez, N., Del Ser, J., Bennetot, A., Tabik, S., Barbado, A., Garcia, S., Gil-Lopez, S., Molina, D., Benjamins, R., et al. (2020). Explainable artificial intelligence (xai): Concepts, taxonomies, opportunities and challenges toward responsible ai. *Information fusion*, 58, 82–115.
- Arsenault, R., Martel, J.-L., Brunet, F., Brissette, F., & Mai, J. (2023). Continuous streamflow prediction in ungauged basins: Long short-term memory neural networks clearly outperform traditional hydrological models. *Hydrology and Earth System Sciences*, 27(1), 139–157.
- Aytac, E. (2020). Unsupervised learning approach in defining the similarity of catchments: Hydrological response unit based k-means clustering, a demonstration on western black sea region of turkey. *International soil and water conservation research*, 8(3), 321–331.
- Ayzel, G., Kurochkina, L., Kazakov, E., & Zhuravlev, S. (2020). Streamflow prediction in ungauged basins: Benchmarking the efficiency of deep learning. *E3S Web of Conferences*, 163, 01001.
- Bai, T., & Tahmasebi, P. (2022). Graph neural network for groundwater level forecasting. *Journal of Hydrology*, 128792.
- Bandai, T., & Ghezzehei, T. A. (2022). Forward and inverse modeling of water flow in unsaturated soils with discontinuous hydraulic conductivities using physics-informed neural networks with domain decomposition. *Hydrology and Earth System Sciences*, 26(16), 4469–4495.
- Bao, T., Jia, X., Zwart, J., Sadler, J., Appling, A., Oliver, S., & Johnson, T. T. (2021). Partial Differential Equation Driven Dynamic Graph Networks for Predicting Stream Water Temperature. *2021 IEEE International Conference on Data Mining (ICDM)*, 11–20.
- Başağaoğlu, H., Chakraborty, D., Lago, C. D., Gutierrez, L., Şahinli, M. A., Giacomoni, M., Furl, C., Mirchi, A., Moriasi, D., & Şengor, S. S. (2022). A review on interpretable and explainable artificial intelligence in hydroclimatic applications. *Water*, 14(8), 1230.
- Bastola, S., Ishidaira, H., & Takeuchi, K. (2008). Regionalisation of hydrological model parameters under parameter uncertainty: A case study involving topmodel and basins across the globe. *Journal of Hydrology*, 357(3–4), 188–206.
- Battaglia, P. W., Hamrick, J. B., Bapst, V., Sanchez-Gonzalez, A., Zambaldi, V., Malinowski, M., Tacchetti, A., Raposo, D., Santoro, A., Faulkner, R., et al. (2018). Relational inductive biases, deep learning, and graph networks. *arXiv preprint arXiv:1806.01261*.
- Bergström, S. (1976). *Development and application of a conceptual runoff model for scandinavian catchments*.
- Beven, K., & Freer, J. (2001). Equifinality, data assimilation, and uncertainty estimation in mechanistic modelling of complex environmental systems using the glue methodology. *Journal of hydrology*, 249(1–4), 11–29.
- Bhasme, P., Vagadiya, J., & Bhatia, U. (2022). Enhancing predictive skills in physically-consistent way: Physics informed machine learning for hydrological processes. *Journal of Hydrology*, 128618.
- Bindas, T., Shen, C., & Bian, Y. (2020). Routing flood waves through the river network utilizing physics-guided machine learning and the muskumung-cunge method. *AGU Fall Meeting Abstracts*, 2020, H224–04.
- Blitzer, J., Dredze, M., & Pereira, F. (2007). Biographies, bollywood, boom-boxes and blenders: Domain adaptation for sentiment classification. *Proceedings of the 45th annual meeting of the association of computational linguistics*, 440–447.
- Blöschl, G., Bloschl, G., Sivapalan, M., Wagener, T., Savenije, H., & Viglione, A. (2013). *Runoff prediction in ungauged basins: Synthesis across processes, places and scales*. Cambridge University Press.
- Bousmalis, K., Irpan, A., Wohlhart, P., Bai, Y., Kelcey, M., Kalakrishnan, M., Downs, L., Ibarz, J., Pastor, P., Konolige, K., et al. (2018). Using simulation and domain adaptation to improve efficiency of deep robotic grasping. *2018 IEEE international conference on robotics and automation (ICRA)*, 4243–4250.
- Brazdil, P. B. (Ed.). (2009). *Metalearning: Applications to data mining* [OCLC: ocn298595059]. Springer.
- Breiman, L. (1996). Bagging predictors. *Machine learning*, 24, 123–140.
- Bronstein, M. M., Bruna, J., LeCun, Y., Szlam, A., & Vandergheynst, P. (2017). Geometric deep learning: Going beyond euclidean data. *IEEE Signal Processing Magazine*, 34(4), 18–42.
- Brownlee, J. (2018). *Better deep learning: Train faster, reduce overfitting, and make better predictions*. Machine Learning Mastery.
- Burn, D. H. (1990a). An appraisal of the “region of influence” approach to flood frequency analysis. *Hydrological Sciences Journal*, 35(2), 149–165.
- Burn, D. H. (1990b). Evaluation of regional flood frequency analysis with a region of influence approach. *Water Resources Research*, 26(10), 2257–2265.
- Burn, D. H., & Boorman, D. B. (1993). Estimation of hydrological parameters at ungauged catchments. *Journal of Hydrology*, 143(3–4), 429–454.
- Caughlan, L., & Oakley, K. L. (2001). Cost considerations for long-term ecological monitoring [Publisher: Elsevier]. *Ecological indicators*, 1(2), 123–134.

- Chen, S., Appling, A., Oliver, S., Corson-Dosch, H., Read, J., Sadler, J., Zwart, J., & Jia, X. (2021a). Heterogeneous stream-reservoir graph networks with data assimilation. *2021 IEEE International Conference on Data Mining (ICDM)*, 1024–1029.
- Chen, S., Appling, A., Oliver, S., Corson-Dosch, H., Read, J., Sadler, J., Zwart, J., & Jia, X. (2021b). Heterogeneous stream-reservoir graph networks with data assimilation. *2021 IEEE International Conference on Data Mining (ICDM)*, 1024–1029.
- Chen, S., Zwart, J. A., & Jia, X. (2022). Physics-guided graph meta learning for predicting water temperature and streamflow in stream networks. *Proceedings of the 28th ACM SIGKDD Conference on Knowledge Discovery and Data Mining*, 2752–2761.
- Chen, Z., Zhu, Z., Jiang, H., & Sun, S. (2020). Estimating daily reference evapotranspiration based on limited meteorological data using deep learning and classical machine learning methods. *Journal of Hydrology*, 591, 125286.
- Cho, K., & Kim, Y. (2022). Improving streamflow prediction in the wrf-hydro model with lstm networks. *Journal of Hydrology*, 605, 127297.
- Choi, J., Lee, J., & Kim, S. (2022). Utilization of the long short-term memory network for predicting streamflow in ungauged basins in korea. *Ecological Engineering*, 182, 106699.
- Chung, J., Gulcehre, C., Cho, K., & Bengio, Y. (2014). Empirical evaluation of gated recurrent neural networks on sequence modeling. *arXiv preprint arXiv:1412.3555*.
- Ciano, G., Rossi, A., Bianchini, M., & Scarselli, F. (2021). On inductive–transductive learning with graph neural networks. *IEEE Transactions on Pattern Analysis and Machine Intelligence*, 44(2), 758–769.
- Cibin, R., Athira, P., Sudheer, K., & Chaubey, I. (2014). Application of distributed hydrological models for predictions in ungauged basins: A method to quantify predictive uncertainty. *Hydrological Processes*, 28(4), 2033–2045.
- Ciulla, F., Willard, J., Weierbach, H., & Varadharajan, C. (2022). Interpretable classification of the contiguous united states river catchments using network science methods. *AGU Fall Meeting Abstracts*, 2022.
- Corns, S. M., Long, S. K., Hale, J., Kanwar, B., Vanfossan, S., et al. (2022). *Deep learning for unmonitored water level prediction and risk assessment* (tech. rep.). Missouri. Department of Transportation. Construction and Materials Division.
- Csurka, G. (2017). A comprehensive survey on domain adaptation for visual applications. *Domain adaptation in computer vision applications*, 1–35.
- Cuomo, S., De Rosa, M., Giampaolo, F., Izzo, S., & Di Cola, V. S. (2023). Solving groundwater flow equation using physics-informed neural networks. *Computers & Mathematics with Applications*, 145, 106–123.
- Daw, A., & Karpatne, A. (2019). Physics-aware Architecture of Neural Networks for Uncertainty Quantification: Application in Lake Temperature Modeling. *FEED Workshop at Knowledge Discovery and Data Mining Conference (SIGKDD) 2019*.
- Daw, A., Thomas, R. Q., Carey, C. C., Read, J. S., Appling, A. P., & Karpatne, A. (2020). Physics-guided architecture (pga) of neural networks for quantifying uncertainty in lake temperature modeling. *Proceedings of the 2020 siam international conference on data mining*, 532–540.
- DelSole, T., Nattala, J., & Tippet, M. K. (2014). Skill improvement from increased ensemble size and model diversity. *Geophysical Research Letters*, 41(20), 7331–7342.
- Dhal, P., & Azad, C. (2022). A comprehensive survey on feature selection in the various fields of machine learning. *Applied Intelligence*, 1–39.
- Ebert-Uphoff, I., & Hilburn, K. (2020). Evaluation, tuning, and interpretation of neural networks for working with images in meteorological applications. *Bulletin of the American Meteorological Society*, 101(12), E2149–E2170.
- Esteban, C., Staeck, O., Baier, S., Yang, Y., & Tresp, V. (2016). Predicting clinical events by combining static and dynamic information using recurrent neural networks. *2016 IEEE International Conference on Healthcare Informatics (ICHI)*, 93–101.
- Falcone, J. A. (2011). *GAGES-II: Geospatial attributes of gages for evaluating streamflow* (tech. rep.). US Geological Survey.
- Fan, H., Jiang, M., Xu, L., Zhu, H., Cheng, J., & Jiang, J. (2020). Comparison of long short term memory networks and the hydrological model in runoff simulation. *Water*, 12(1), 175.
- Fang, K., Kifer, D., Lawson, K., Feng, D., & Shen, C. (2022). The data synergy effects of time-series deep learning models in hydrology. *Water Resources Research*, 58(4), e2021WR029583.
- Fang, K., Pan, M., & Shen, C. (2018). The value of smap for long-term soil moisture estimation with the help of deep learning. *IEEE Transactions on Geoscience and Remote Sensing*, 57(4), 2221–2233.
- Feigl, M., Lebedzinski, K., Herrnegger, M., & Schulz, K. (2021). Machine-learning methods for stream water temperature prediction. *Hydrology and Earth System Sciences*, 25(5), 2951–2977. <https://doi.org/10.5194/hess-25-2951-2021>
- Feng, D., Beck, H., Lawson, K., & Shen, C. (2022). The suitability of differentiable, learnable hydrologic models for ungauged regions and climate change impact assessment. *Hydrology and Earth System Sciences Discussions*, 1–28.
- Feng, D., Lawson, K., & Shen, C. (2021). Mitigating prediction error of deep learning streamflow models in large data-sparse regions with ensemble modeling and soft data. *Geophysical Research Letters*, 48(14), e2021GL092999.
- Feng, D., Liu, J., Lawson, K., & Shen, C. (2022). Differentiable, learnable, regionalized process-based models with multi-physical outputs can approach state-of-the-art hydrologic prediction accuracy. *Water Resources Research*, 58(10), e2022WR032404.
- Feng, D., Tan, Z., & He, Q. (2023). Physics-informed neural networks of the saint-venant equations for downscaling a large-scale river model. *Water Resources Research*, 59(2), e2022WR033168.
- Feng, J., Sha, H., Ding, Y., Yan, L., & Yu, Z. (2022). Graph convolution based spatial-temporal attention lstm model for flood forecasting. *2022 International Joint Conference on Neural Networks (IJCNN)*, 1–8.

- Frame, J. M., Kratzert, F., Klotz, D., Gauch, M., Shelev, G., Gilon, O., Qualls, L. M., Gupta, H. V., & Nearing, G. S. (2022). Deep learning rainfall–runoff predictions of extreme events. *Hydrology and Earth System Sciences*, 26(13), 3377–3392.
- Frame, J. M., Kratzert, F., Raney, A., Rahman, M., Salas, F. R., & Nearing, G. S. (2021). Post-processing the national water model with long short-term memory networks for streamflow predictions and model diagnostics. *JAWRA Journal of the American Water Resources Association*, 57(6), 885–905.
- Gal, Y., & Ghahramani, Z. (2016). Dropout as a bayesian approximation: Representing model uncertainty in deep learning. *international conference on machine learning*, 1050–1059.
- Gelbrecht, M., White, A., Bathiany, S., & Boers, N. (2022). Differentiable programming for earth system modeling. *arXiv preprint arXiv:2208.13825*.
- George, D., Talling, J., & Rigg, E. (2000). Factors influencing the temporal coherence of five lakes in the english lake district. *Freshwater Biology*, 43(3), 449–461.
- Gholizadeh, M. H., Melesse, A. M., & Reddi, L. (2016). A comprehensive review on water quality parameters estimation using remote sensing techniques. *Sensors*, 16(8), 1298.
- Ghosh, R., Li, B., Tayal, K., Kumar, V., & Jia, X. (2022). Meta-transfer learning: An application to streamflow modeling in river-streams. *2022 IEEE International Conference on Data Mining (ICDM)*, 161–170.
- Ghosh, R., Yang, H., Khandelwal, A., He, E., Renganathan, A., Sharma, S., Jia, X., & Kumar, V. (2023). Entity aware modelling: A survey. *arXiv preprint arXiv:2302.08406*.
- Giardino, C., Brando, V., Gege, P., Pinnel, N., Hochberg, E., Knaeps, E., Reusen, I., Doerffer, R., Bresciani, M., Braga, F., et al. (2019). Imaging spectrometry of inland and coastal waters: State of the art, achievements and perspectives. *Surveys in Geophysics*, 40(3), 401–429.
- Golian, S., Murphy, C., & Meresa, H. (2021). Regionalization of hydrological models for flow estimation in ungauged catchments in ireland. *Journal of Hydrology: Regional Studies*, 36, 100859.
- Guibas, J., Mardani, M., Li, Z., Tao, A., Anandkumar, A., & Catanzaro, B. (2021). Adaptive fourier neural operators: Efficient token mixers for transformers. *arXiv preprint arXiv:2111.13587*.
- Guo, Q., Zhao, Y., Lu, C., & Luo, J. (2023). High-dimensional inverse modeling of hydraulic tomography by physics informed neural network (ht-pinn). *Journal of Hydrology*, 616, 128828.
- Guo, X., Chen, Y., Liu, X., & Zhao, Y. (2020). Extraction of snow cover from high-resolution remote sensing imagery using deep learning on a small dataset. *Remote Sensing Letters*, 11(1), 66–75.
- Guo, Y., Zhang, Y., Zhang, L., & Wang, Z. (2020). Regionalization of hydrological modeling for predicting streamflow in ungauged catchments: A comprehensive review. *WIREs Water*. <https://doi.org/10.1002/wat2.1487>
- Guo, Y., Zhang, Y., Zhang, L., & Wang, Z. (2021). Regionalization of hydrological modeling for predicting streamflow in ungauged catchments: A comprehensive review. *Wiley Interdisciplinary Reviews: Water*, 8(1), e1487.
- Hales, R. C., Sowby, R. B., Williams, G. P., Nelson, E. J., Ames, D. P., Dundas, J. B., & Ogden, J. (2022). Saber: A model-agnostic postprocessor for bias correcting discharge from large hydrologic models. *Hydrology*, 9(7), 113.
- Hansen, L. K., & Salamon, P. (1990). Neural network ensembles. *IEEE transactions on pattern analysis and machine intelligence*, 12(10), 993–1001.
- Hanson, P. C., Stillman, A. B., Jia, X., Karpatne, A., Dugan, H. A., Carey, C. C., Stachelek, J., Ward, N. K., Zhang, Y., Read, J. S., et al. (2020). Predicting lake surface water phosphorus dynamics using process-guided machine learning [Publisher: Elsevier]. *Ecological Modelling*, 430, 109136.
- Hao, J., & Tao, Y. (2022). Adversarially robust water quality assessment associated with power plants. *Energy Reports*, 8, 37–45.
- He, Q., Barajas-Solano, D., Tartakovsky, G., & Tartakovsky, A. M. (2020). Physics-informed neural networks for multiphysics data assimilation with application to subsurface transport. *Advances in Water Resources*, 141, 103610.
- He, Y., Wetterhall, F., Cloke, H., Pappenberger, F., Wilson, M., Freer, J., & McGregor, G. (2009). Tracking the uncertainty in flood alerts driven by grand ensemble weather predictions. *Meteorological Applications: A journal of forecasting, practical applications, training techniques and modelling*, 16(1), 91–101.
- Herath, H. M. V. V., Chadalawada, J., & Babovic, V. (2021). Hydrologically informed machine learning for rainfall–runoff modelling: Towards distributed modelling. *Hydrology and Earth System Sciences*, 25(8), 4373–4401.
- Hill, R. A., Weber, M. H., Leibowitz, S. G., Olsen, A. R., & Thornbrugh, D. J. (2016). The stream-catchment (streamcat) dataset: A database of watershed metrics for the conterminous united states. *JAWRA Journal of the American Water Resources Association*, 52(1), 120–128.
- Hipsey, M. R., Bruce, L. C., Boon, C., Busch, B., Carey, C. C., Hamilton, D. P., Hanson, P. C., Read, J. S., de Sousa, E., Weber, M., & Winslow, L. A. (2019). A General Lake Model (GLM 3.0) for linking with high-frequency sensor data from the Global Lake Ecological Observatory Network (GLEON). *Geoscientific Model Development*, 12(1), 473–523. <https://doi.org/10.5194/gmd-12-473-2019>
- Hoedt, P.-J., Kratzert, F., Klotz, D., Halmich, C., Holzleitner, M., Nearing, G., Hochreiter, S., & Klambauer, G. (2021). MC-LSTM: Mass-Conserving LSTM [arXiv: 2101.05186]. *arXiv:2101.05186 [cs, stat]*. Retrieved January 25, 2021, from <http://arxiv.org/abs/2101.05186>
- Hoffman, J., Wang, D., Yu, F., & Darrell, T. (2016). Fens in the wild: Pixel-level adversarial and constraint-based adaptation. *arXiv preprint arXiv:1612.02649*.
- Homer, C. H., Fry, J. A., Barnes, C. A., et al. (2012). The national land cover database. *US geological survey fact sheet*, 3020(4), 1–4.
- Hosking, J. R. M., & Wallis, J. R. (1997). *Regional frequency analysis*.

- Hubbard, S. S., Varadharajan, C., Wu, Y., Wainwright, H., & Dwivedi, D. (2020). Emerging technologies and radical collaboration to advance predictive understanding of watershed hydrobiogeochemistry. *Hydrological Processes*, 34(15).
- Huntington, T. G., Hodgkins, G., & Dudley, R. (2003). Historical trend in river ice thickness and coherence in hydroclimatological trends in maine. *Climatic Change*, 61(1-2), 217–236.
- International Rivers. (2007, October). Damming statistics. <https://archive.internationalrivers.org/damming-statistics>
- Jia, X., Willard, J. D., Karpatne, A., Read, J. S., Zwart, J. A., Steinbach, M., & Kumar, V. (2021). Physics-guided machine learning for scientific discovery: An application in simulating lake temperature profiles [Publisher: ACM New York, NY]. *ACM/IMS Transactions on Data Science*, 2(3), 1–26.
- Jia, X., Zwart, J., Sadler, J., Appling, A., Oliver, S., Markstrom, S., Willard, J. D., Xu, S., Steinbach, M., Read, J., & Kumar, V. (2021). Physics-Guided Recurrent Graph Model for Predicting Flow and Temperature in River Networks. *Proceedings of the 2021 SIAM International Conference on Data Mining (SDM)*, 9.
- Jiang, J., Huang, Z.-G., Grebogi, C., & Lai, Y.-C. (2022). Predicting extreme events from data using deep machine learning: When and where. *Physical Review Research*, 4(2), 023028.
- Jiang, S., Zheng, Y., & Solomatine, D. (2020). Improving AI System Awareness of Geoscience Knowledge: Symbiotic Integration of Physical Approaches and Deep Learning. *Geophysical Research Letters*, 47(13). <https://doi.org/10.1029/2020GL088229>
- Jing, H., He, X., Tian, Y., Lancia, M., Cao, G., Crivellari, A., Guo, Z., & Zheng, C. (2022). Comparison and interpretation of data-driven models for simulating site-specific human-impacted groundwater dynamics in the north china plain. *Journal of Hydrology*, 128751.
- Kalin, L., Isik, S., Schoonover, J. E., & Lockaby, B. G. (2010). Predicting water quality in unmonitored watersheds using artificial neural networks. *Journal of environmental quality*, 39(4), 1429–1440.
- Kao, I.-F., Liou, J.-Y., Lee, M.-H., & Chang, F.-J. (2021). Fusing stacked autoencoder and long short-term memory for regional multistep-ahead flood inundation forecasts. *Journal of Hydrology*, 598, 126371.
- Karpatne, A., Atluri, G., Faghmoud, J. H., Steinbach, M., Banerjee, A., Ganguly, A., Shekhar, S., Samatova, N., & Kumar, V. (2017). Theory-guided data science: A new paradigm for scientific discovery from data [Publisher: IEEE]. *IEEE Transactions on knowledge and data engineering*, 29(10), 2318–2331.
- Karpatne, A., Kannan, R., & Kumar, V. (2022). *Knowledge guided machine learning: Accelerating discovery using scientific knowledge and data*. CRC Press.
- Karpatne, A., Watkins, W., Read, J., & Kumar, V. (2017). Physics-guided neural networks (pgnn): An application in lake temperature modeling. *arXiv preprint arXiv:1710.11431*.
- Kazadi, A. N., Doss-Gollin, J., Sebastian, A., & Silva, A. (2022). Flood prediction with graph neural networks. *NeurIPS 2022 Workshop on Tackling Climate Change with Machine Learning*. <https://www.climatechange.ai/papers/neurips2022/75>
- Khan, W., Ghazanfar, M. A., Azam, M. A., Karami, A., Alyoubi, K. H., & Alfakeeh, A. S. (2020). Stock market prediction using machine learning classifiers and social media, news. *Journal of Ambient Intelligence and Humanized Computing*, 1–24.
- Khandelwal, A., Xu, S., Li, X., Jia, X., Stienbach, M., Duffy, C., Nieber, J., & Kumar, V. (2020). Physics guided machine learning methods for hydrology. *arXiv preprint arXiv:2012.02854*.
- Kimura, N., Yoshinaga, I., Sekijima, K., Azechi, I., & Baba, D. (2019). Convolutional neural network coupled with a transfer-learning approach for time-series flood predictions. *Water*, 12(1), 96.
- Kingston, D. G., McGregor, G. R., Hannah, D. M., & Lawler, D. M. (2006). River flow teleconnections across the northern north atlantic region. *Geophysical Research Letters*, 33(14).
- Koch, J., & Schneider, R. (2022). Long short-term memory networks enhance rainfall-runoff modelling at the national scale of denmark. *GEUS Bulletin*, 49.
- Konrad, C. P., Anderson, S. W., Restivo, D. E., & David, J. E. (2022). Network analysis of usgs streamflow gages (ver. 2.0, may 2023). <https://doi.org/10.5066/P9C8NYTO>
- Kratzert, F., Gauch, M., Klotz, D., & Nearing, G. (2024). Hess opinions: Never train an lstm on a single basin. *Hydrology and Earth System Sciences Discussions*, 2024, 1–19.
- Kratzert, F., Herrnegger, M., Klotz, D., Hochreiter, S., & Klambauer, G. (2019). Neuralhydrology—interpreting lstms in hydrology. In *Explainable ai: Interpreting, explaining and visualizing deep learning* (pp. 347–362). Springer.
- Kratzert, F., Klotz, D., Gauch, M., Klingler, C., Nearing, G., & Hochreiter, S. (2021). Large-scale river network modeling using graph neural networks. *EGU General Assembly Conference Abstracts*, EGU21–13375.
- Kratzert, F., Klotz, D., Herrnegger, M., Sampson, A. K., Hochreiter, S., & Nearing, G. S. (2019). Toward improved predictions in ungauged basins: Exploiting the power of machine learning. *Water Resources Research*, 55(12), 11344–11354.
- Kratzert, F., Klotz, D., Shalev, G., Klambauer, G., Hochreiter, S., & Nearing, G. (2019a). Benchmarking a catchment-aware long short-term memory network (lstm) for large-scale hydrological modeling. *Hydrol. Earth Syst. Sci. Discuss*, 2019, 1–32.
- Kratzert, F., Klotz, D., Shalev, G., Klambauer, G., Hochreiter, S., & Nearing, G. (2019b). Towards learning universal, regional, and local hydrological behaviors via machine learning applied to large-sample datasets. *Hydrology and Earth System Sciences*, 23(12), 5089–5110. <https://doi.org/10.5194/hess-23-5089-2019>
- Kratzert, F., Nearing, G., Addor, N., Erickson, T., Gauch, M., Gilon, O., Gudmundsson, L., Hassidim, A., Klotz, D., Nevo, S., et al. (2023). Caravan—a global community dataset for large-sample hydrology. *Scientific Data*, 10(1), 61.
- Kumar, R., Samaniego, L., & Attinger, S. (2013). Implications of distributed hydrologic model parameterization on water fluxes at multiple scales and locations. *Water Resources Research*, 49(1), 360–379.
- Kursa, M. B., & Rudnicki, W. R. (2010). Feature selection with the boruta package. *Journal of statistical software*, 36, 1–13.

- Le, M.-H., Kim, H., Adam, S., Do, H. X., Beling, P., & Lakshmi, V. (2022). Streamflow estimation in ungauged regions using machine learning: Quantifying uncertainties in geographic extrapolation. *Hydrology and Earth System Sciences Discussions*, 1–24.
- Lea, C., Flynn, M. D., Vidal, R., Reiter, A., & Hager, G. D. (2017). Temporal convolutional networks for action segmentation and detection. *proceedings of the IEEE Conference on Computer Vision and Pattern Recognition*, 156–165.
- Lee, J.-Y., Choi, C., Kang, D., Kim, B. S., & Kim, T.-W. (2020). Estimating design floods at ungauged watersheds in south korea using machine learning models. *Water*, 12(11), 3022.
- Lees, T., Reece, S., Kratzert, F., Klotz, D., Gauch, M., De Bruijn, J., Kumar Sahu, R., Greve, P., Slater, L., & Dadson, S. J. (2022). Hydrological concept formation inside long short-term memory (Lstm) networks. *Hydrology and Earth System Sciences*, 26(12), 3079–3101.
- Lemke, C., Budka, M., & Gabrys, B. (2015). Metalearning: A survey of trends and technologies. *Artificial Intelligence Review*, 44(1), 117–130. <https://doi.org/10.1007/s10462-013-9406-y>
- Lettenmaier, D. P., Wallis, J. R., & Wood, E. F. (1987). Effect of regional heterogeneity on flood frequency estimation. *Water Resources Research*, 23(2), 313–323.
- Li, D., Lyons, P. G., Klaus, J., Gage, B. F., Kollef, M., & Lu, C. (2021). Integrating static and time-series data in deep recurrent models for oncology early warning systems. *CIKM*, 913–936.
- Li, Q., Wang, Z., Shangquan, W., Li, L., Yao, Y., & Yu, F. (2021). Improved daily smap satellite soil moisture prediction over china using deep learning model with transfer learning. *Journal of Hydrology*, 600, 126698.
- Li, X., Khandelwal, A., Jia, X., Cutler, K., Ghosh, R., Renganathan, A., Xu, S., Tayal, K., Nieber, J., Duffy, C., et al. (2022). Regionalization in a global hydrologic deep learning model: From physical descriptors to random vectors. *Water Resources Research*, 58(8), e2021WR031794.
- Li, Z., Kovachki, N., Azizzadenesheli, K., Liu, B., Bhattacharya, K., Stuart, A., & Anandkumar, A. (2020). Fourier neural operator for parametric partial differential equations. *arXiv preprint arXiv:2010.08895*.
- Lin, C., Zhang, Y., Ivy, J., Capan, M., Arnold, R., Huddleston, J. M., & Chi, M. (2018). Early diagnosis and prediction of sepsis shock by combining static and dynamic information using convolutional-lstm. *2018 IEEE International Conference on Healthcare Informatics (ICHI)*, 219–228.
- Lipton, Z. C. (2018). The mythos of model interpretability: In machine learning, the concept of interpretability is both important and slippery. *Queue*, 16(3), 31–57.
- Liu, C., Liu, D., & Mu, L. (2022). Improved transformer model for enhanced monthly streamflow predictions of the yangtze river. *IEEE Access*, 10, 58240–58253.
- Liu, J., Bian, Y., & Shen, C. (2023). Probing the limit of hydrologic predictability with the transformer network. *arXiv preprint arXiv:2306.12384*.
- Longa, A., Lachi, V., Santin, G., Bianchini, M., Lepri, B., Lio, P., Scarselli, F., & Passerini, A. (2023). Graph neural networks for temporal graphs: State of the art, open challenges, and opportunities. *arXiv preprint arXiv:2302.01018*.
- López López, P., Verkade, J., Weerts, A., & Solomatine, D. (2014). Alternative configurations of quantile regression for estimating predictive uncertainty in water level forecasts for the upper severn river: A comparison. *Hydrology and Earth System Sciences*, 18(9), 3411–3428.
- Lotsberg, B. N. (2021). *Lstm models applied on hydrological time series* [Master's thesis, University of Oslo].
- Ma, K., Feng, D., Lawson, K., Tsai, W.-P., Liang, C., Huang, X., Sharma, A., & Shen, C. (2021). Transferring hydrologic data across continents—leveraging data-rich regions to improve hydrologic prediction in data-sparse regions [Publisher: Wiley Online Library]. *Water Resources Research*, 57(5), e2020WR028600.
- Magnuson, J., Benson, B., & Kratz, T. (1990). Temporal coherence in the limnology of a suite of lakes in wisconsin, usa. *Freshwater Biology*, 23(1), 145–159.
- Mamalakis, A., Barnes, E. A., & Ebert-Uphoff, I. (2022). Investigating the fidelity of explainable artificial intelligence methods for applications of convolutional neural networks in geoscience. *Artificial Intelligence for the Earth Systems*, 1(4), e220012.
- Mamalakis, A., Barnes, E. A., & Ebert-Uphoff, I. (2023). Carefully choose the baseline: Lessons learned from applying xai attribution methods for regression tasks in geoscience. *Artificial Intelligence for the Earth Systems*, 2(1), e220058.
- Markstrom, S. L. (2012). *P2s-coupled simulation with the precipitation-runoff modeling system (prms) and the stream temperature network (sntemp) models*. US Department of the Interior, US Geological Survey.
- McMillan, H. K. (2021). A review of hydrologic signatures and their applications. *Wiley Interdisciplinary Reviews: Water*, 8(1), e1499.
- Molnar, C. (2020). *Interpretable machine learning*. Lulu. com.
- Moore, T. N., Mesman, J. P., Ladwig, R., Feldbauer, J., Olsson, F., Pilla, R. M., Shatwell, T., Venkiteswaran, J. J., Delany, A. D., Dugan, H., et al. (2021). Lakeensemblr: An r package that facilitates ensemble modelling of lakes. *Environmental Modelling & Software*, 143, 105101.
- Moshe, Z., Metzger, A., Elidan, G., Kratzert, F., Nevo, S., & El-Yaniv, R. (2020). Hydronets: Leveraging river structure for hydrologic modeling. *arXiv preprint arXiv:2007.00595*.
- Mudigonda, M., Ram, P., Kashinath, K., Racah, E., Mahesh, A., Liu, Y., Beckham, C., Biard, J., Kurth, T., Kim, S., et al. (2021). Deep learning for detecting extreme weather patterns. *Deep Learning for the Earth Sciences: A Comprehensive Approach to Remote Sensing, Climate Science, and Geosciences*, 161–185.

- Muhebwa, A., Wi, S., Gleason, C. J., & Taneja, J. (2021). Towards improved global river discharge prediction in ungauged basins using machine learning and satellite observations. *NeurIPS*.
- Muñoz-Sabater, J., Dutra, E., Agustí-Panareda, A., Albergel, C., Arduini, G., Balsamo, G., Boussetta, S., Choulga, M., Harrigan, S., Hersbach, H., et al. (2021). ERA5-Land: A state-of-the-art global reanalysis dataset for land applications [Publisher: Copernicus GmbH]. *Earth System Science Data*, 13(9), 4349–4383.
- Muther, T., Dahaghi, A. K., Syed, F. I., & Van Pham, V. (2022). Physical laws meet machine intelligence: Current developments and future directions. *Artificial Intelligence Review*, 1–67.
- Naeini, E. Z., & Uwaifo, J. (2019). Transfer learning and auto-ml: A geoscience perspective. *First Break*, 37(9), 65–71.
- Nazari, L. F., Camponogara, E., & Seman, L. O. (2022). Physics-informed neural networks for modeling water flows in a river channel. *IEEE Transactions on Artificial Intelligence*.
- Nearing, G. S., Kratzert, F., Sampson, A. K., Pelissier, C. S., Klotz, D., Frame, J. M., Prieto, C., & Gupta, H. V. (2021). What role does hydrological science play in the age of machine learning? [Publisher: Wiley Online Library]. *Water Resources Research*, 57(3), e2020WR028091.
- Ng, B., Samadi, V., Wang, C., & Bao, J. (2021). *Physics-informed deep learning for multiscale water cycle prediction* (tech. rep.). Lawrence Livermore National Lab.(LLNL), Livermore, CA (United States . . .
- Niu, J., Xu, W., Qiu, H., Li, S., & Dong, F. (2023). 1-d coupled surface flow and transport equations revisited via the physics-informed neural network approach. *Journal of Hydrology*, 625, 130048.
- Niu, S., Liu, Y., Wang, J., & Song, H. (2020). A decade survey of transfer learning (2010–2020). *IEEE Transactions on Artificial Intelligence*, 1(2), 151–166.
- NOAA. (2016). National water model. improving noaa's water prediction services.
- Nogueira Filho, F. J. M., Souza Filho, F. d. A., Porto, V. C., Vieira Rocha, R., Sousa Estácio, Á. B., & Martins, E. S. P. R. (2022). Deep learning for streamflow regionalization for ungauged basins: Application of long-short-term-memory cells in semiarid regions. *Water*, 14(9), 1318.
- Noori, N., Kalin, L., & Isik, S. (2020). Water quality prediction using swat-ann coupled approach. *Journal of Hydrology*, 590, 125220.
- Odermatt, D., Gitelson, A., Brando, V. E., & Schaepman, M. (2012). Review of constituent retrieval in optically deep and complex waters from satellite imagery. *Remote sensing of environment*, 118, 116–126.
- Oğuz, A., & Ertuğrul, Ö. F. (2023). A survey on applications of machine learning algorithms in water quality assessment and water supply and management. *Water Supply*.
- O'Neill, P., Entekhabi, D., Njoku, E., & Kellogg, K. (2010). The nasa soil moisture active passive (smap) mission: Overview. *2010 IEEE International Geoscience and Remote Sensing Symposium*, 3236–3239.
- Oruche, R., Egede, L., Baker, T., & O'Donncha, F. (2021). Transfer learning to improve streamflow forecasts in data sparse regions. *arXiv preprint arXiv:2112.03088*.
- Oudin, L., Andreassian, V., Perrin, C., Michel, C., & Le Moine, N. (2008). Spatial proximity, physical similarity, regression and ungauged catchments: A comparison of regionalization approaches based on 913 french catchments. *Water Resources Research*, 44(3).
- Ouyang, W., Lawson, K., Feng, D., Ye, L., Zhang, C., & Shen, C. (2021). Continental-scale streamflow modeling of basins with reservoirs: Towards a coherent deep-learning-based strategy. *Journal of Hydrology*, 599, 126455.
- Padarian, J., Minasny, B., & McBratney, A. (2019). Transfer learning to localise a continental soil vis-nir calibration model. *Geoderma*, 340, 279–288.
- Pal, A., & Balasubramanian, V. N. (2019). Zero-shot task transfer. *Proceedings of the IEEE/CVF Conference on Computer Vision and Pattern Recognition*, 2189–2198.
- Pan, S. J., & Yang, Q. (2009). A survey on transfer learning. *IEEE Transactions on knowledge and data engineering*, 22(10), 1345–1359.
- Pan, S. J., & Yang, Q. (2010). A Survey on Transfer Learning. *IEEE Transactions on Knowledge and Data Engineering*, 22(10), 1345–1359. <https://doi.org/10.1109/TKDE.2009.191>
- Patel, V. M., Gopalan, R., Li, R., & Chellappa, R. (2015). Visual domain adaptation: A survey of recent advances. *IEEE signal processing magazine*, 32(3), 53–69.
- Pathak, J., Subramanian, S., Harrington, P., Raja, S., Chattopadhyay, A., Mardani, M., Kurth, T., Hall, D., Li, Z., Azizzadenesheli, K., et al. (2022). Fourcastnet: A global data-driven high-resolution weather model using adaptive fourier neural operators. *arXiv preprint arXiv:2202.11214*.
- Potdar, A. S., Kirstetter, P.-E., Woods, D., & Saharia, M. (2021). Toward predicting flood event peak discharge in ungauged basins by learning universal hydrological behaviors with machine learning. *Journal of Hydrometeorology*, 22(11), 2971–2982.
- Prieto, C., Le Vine, N., Kavetski, D., Garcia, E., & Medina, R. (2019). Flow prediction in ungauged catchments using probabilistic random forests regionalization and new statistical adequacy tests. *Water Resources Research*, 55(5), 4364–4392.
- Rahman, M. H., Yuan, S., Xie, C., & Sha, Z. (2020). Predicting human design decisions with deep recurrent neural network combining static and dynamic data. *Design Science*, 6, e15.
- Rahmani, F., Shen, C., Oliver, S., Lawson, K., & Appling, A. (2021). Deep learning approaches for improving prediction of daily stream temperature in data-scarce, unmonitored, and dammed basins. *Hydrological Processes*, 35(11), e14400.

- Raissi, M., Perdikaris, P., & Karniadakis, G. E. (2019). Physics-informed neural networks: A deep learning framework for solving forward and inverse problems involving nonlinear partial differential equations [Publisher: Elsevier]. *Journal of Computational physics*, 378, 686–707.
- Rasheed, Z., Aravamudan, A., Sefidmazgi, A. G., Anagnostopoulos, G. C., & Nikolopoulos, E. I. (2022). Advancing flood warning procedures in ungauged basins with machine learning. *Journal of Hydrology*, 609, 127736.
- Razavi, S., Hannah, D. M., Elshorbagy, A., Kumar, S., Marshall, L., Solomatine, D. P., Dezfuli, A., Sadegh, M., & Famiglietti, J. (2022). Coevolution of machine learning and process-based modelling to revolutionize earth and environmental sciences: A perspective. *Hydrological Processes*, 36(6), e14596.
- Razavi, T., & Coulibaly, P. (2013). Streamflow prediction in ungauged basins: Review of regionalization methods. *Journal of hydrologic engineering*, 18(8), 958–975.
- Razavi, T., & Coulibaly, P. (2016). Improving streamflow estimation in ungauged basins using a multi-modelling approach. *Hydrological Sciences Journal*, 61(15), 2668–2679.
- Read, E. K., Carr, L., De Cicco, L., Dugan, H. A., Hanson, P. C., Hart, J. A., Kreft, J., Read, J. S., & Winslow, L. A. (2017). Water quality data for national-scale aquatic research: The Water Quality Portal. *Water Resources Research*, 53(2), 1735–1745. <https://doi.org/10.1002/2016WR019993>
- Read, J. S., Jia, X., Willard, J. D., Appling, A. P., Zwart, J. A., Oliver, S. K., Karpatne, A., Hansen, G. J., Hanson, P. C., Watkins, W., et al. (2019). Process-guided deep learning predictions of lake water temperature [Publisher: Wiley Online Library]. *Water Resources Research*, 55(11), 9173–9190.
- Regonda, S. K., Seo, D.-J., Lawrence, B., Brown, J. D., & Demargne, J. (2013). Short-term ensemble streamflow forecasting using operationally-produced single-valued streamflow forecasts—a hydrologic model output statistics (hmos) approach. *Journal of Hydrology*, 497, 80–96.
- Reichstein, M., Camps-Valls, G., Stevens, B., Jung, M., Denzler, J., Carvalhais, N., et al. (2019). Deep learning and process understanding for data-driven Earth system science [Publisher: Nature Publishing Group]. *Nature*, 566(7743), 195–204.
- Remeseiro, B., & Bolon-Canedo, V. (2019). A review of feature selection methods in medical applications. *Computers in biology and medicine*, 112, 103375.
- Risley, J. C., Constantz, J., Essaid, H., & Rounds, S. (2010). Effects of upstream dams versus groundwater pumping on stream temperature under varying climate conditions. *Water Resources Research*, 46(6).
- Romera-Paredes, B., & Torr, P. (2015). An embarrassingly simple approach to zero-shot learning. *International conference on machine learning*, 2152–2161.
- Rose, K. C., Winslow, L. A., Read, J. S., & Hansen, G. J. (2016). Climate-induced warming of lakes can be either amplified or suppressed by trends in water clarity. *Limnology and Oceanography Letters*, 1(1), 44–53.
- Rossi, A., Tiezzi, M., Dimitri, G. M., Bianchini, M., Maggini, M., & Scarselli, F. (2018). Inductive–transductive learning with graph neural networks. *Artificial Neural Networks in Pattern Recognition: 8th IAPR TC3 Workshop, ANNPR 2018, Siena, Italy, September 19–21, 2018, Proceedings* 8, 201–212.
- Roth, V., Nigusie, T. K., & Lemann, T. (2016). Model parameter transfer for streamflow and sediment loss prediction with swat in a tropical watershed. *Environmental Earth Sciences*, 75(19), 1–13.
- Salinas, J., Laaha, G., Rogger, M., Parajka, J., Viglione, A., Sivapalan, M., & Blöschl, G. (2013). Comparative assessment of predictions in ungauged basins—part 2: Flood and low flow studies. *Hydrology and Earth System Sciences*, 17(7), 2637–2652.
- Sánchez-Gómez, A., Martínez-Pérez, S., Sylvain, L., Sastre-Merlín, A., & Molina-Navarro, E. (2023). Streamflow components and climate change: Lessons learnt and energy implications after hydrological modeling experiences in catchments with a mediterranean climate. *Energy Reports*, 9, 277–291.
- Seibert, J. (1999). Regionalisation of parameters for a conceptual rainfall-runoff model. *Agricultural and forest meteorology*, 98, 279–293.
- Seibert, J., & Beven, K. J. (2009). Gauging the ungauged basin: How many discharge measurements are needed? *Hydrology and Earth System Sciences*, 13(6), 883–892.
- Seo, Y., Defferrard, M., Vandergheynst, P., & Bresson, X. (2018). Structured sequence modeling with graph convolutional recurrent networks. *Neural Information Processing: 25th International Conference, ICONIP 2018, Siem Reap, Cambodia, December 13–16, 2018, Proceedings, Part I* 25, 362–373.
- Sharghi, E., Nourani, V., Soleimani, S., & Sadikoglu, F. (2018). Application of different clustering approaches to hydroclimatological catchment regionalization in mountainous regions, a case study in utah state. *Journal of Mountain Science*, 15(3), 461–484.
- Shen, C. (2018). A transdisciplinary review of deep learning research and its relevance for water resources scientists [Publisher: Wiley Online Library]. *Water Resources Research*, 54(11), 8558–8593.
- Shen, C., Appling, A. P., Gentine, P., Bandai, T., Gupta, H., Tartakovsky, A., Baity-Jesi, M., Fenicia, F., Kifer, D., Li, L., et al. (2023). Differentiable modeling to unify machine learning and physical models and advance geosciences. *arXiv preprint arXiv:2301.04027*.
- Shen, C., Laloy, E., Elshorbagy, A., Albert, A., Bales, J., Chang, F.-J., Ganguly, S., Hsu, K.-L., Kifer, D., Fang, Z., et al. (2018). Hess opinions: Incubating deep-learning-powered hydrologic science advances as a community. *Hydrology and Earth System Sciences*, 22(11), 5639–5656.

- Shen, Z., Ramirez-Lopez, L., Behrens, T., Cui, L., Zhang, M., Walden, L., Wetterlind, J., Shi, Z., Sudduth, K. A., Baumann, P., et al. (2022). Deep transfer learning of global spectra for local soil carbon monitoring. *ISPRS Journal of Photogrammetry and Remote Sensing*, 188, 190–200.
- Shi, Y., Ying, X., & Yang, J. (2022). Deep unsupervised domain adaptation with time series sensor data: A survey. *Sensors*, 22(15), 5507.
- Singh, L., Mishra, P. K., Pingale, S. M., Khare, D., & Thakur, H. P. (2022). Streamflow regionalisation of an ungauged catchment with machine learning approaches. *Hydrological Sciences Journal*, 67(6), 886–897.
- Sit, M., Demiray, B., & Demir, I. (2021). Short-term hourly streamflow prediction with graph convolutional gru networks. *arXiv preprint arXiv:2107.07039*.
- Soriano, M. A., Siegel, H. G., Johnson, N. P., Gutchess, K. M., Xiong, B., Li, Y., Clark, C. J., Plata, D. L., Deziel, N. C., & Saiers, J. E. (2021). Assessment of groundwater well vulnerability to contamination through physics-informed machine learning. *Environmental Research Letters*, 16(8), 084013.
- Stalder, M., Ozdemir, F., Safin, A., Sukys, J., Bouffard, D., & Perez-Cruz, F. (2021). Probabilistic modeling of lake surface water temperature using a bayesian spatio-temporal graph convolutional neural network. *arXiv preprint arXiv:2109.13235*.
- Sun, A. Y., Jiang, P., Mudunuru, M. K., & Chen, X. (2021). Explore spatio-temporal learning of large sample hydrology using graph neural networks. *Water Resources Research*, 57(12), e2021WR030394.
- Sun, A. Y., Jiang, P., Yang, Z.-L., Xie, Y., & Chen, X. (2022). A graph neural network (gnn) approach to basin-scale river network learning: The role of physics-based connectivity and data fusion. *Hydrology and Earth System Sciences*, 26(19), 5163–5184.
- Sun, A. Y., Li, Z., Lee, W., Huang, Q., Scanlon, B. R., & Dawson, C. (2023). Rapid flood inundation forecast using fourier neural operator. *Proceedings of the IEEE/CVF International Conference on Computer Vision*, 3733–3739.
- Sun, Y., Yao, X., Bi, X., Huang, X., Zhao, X., & Qiao, B. (2021). Time-series graph network for sea surface temperature prediction. *Big Data Research*, 25, 100237.
- Tabas, S. S., & Samadi, V. (2021). Structure learning and transfer learning for streamflow prediction across ungauged basins. *AGU Fall Meeting 2021*.
- Taccari, M. L., Wang, H., Goswami, S., De Florio, M., Nuttall, J., Chen, X., & Jimack, P. K. (2023). Developing a cost-effective emulator for groundwater flow modeling using deep neural operators. *Journal of Hydrology*, 130551.
- Tang, H., Kong, Q., & Morris, J. P. (2024). Multi-fidelity fourier neural operator for fast modeling of large-scale geological carbon storage. *Journal of Hydrology*, 130641.
- Tayal, K., Jia, X., Ghosh, R., Willard, J., Read, J., & Kumar, V. (2022). Invertibility aware integration of static and time-series data: An application to lake temperature modeling. *Proceedings of the 2022 SIAM International Conference on Data Mining (SDM)*, 702–710.
- Thielen, J., Schaake, J., Hartman, R., & Buizza, R. (2008). Aims, challenges and progress of the hydrological ensemble prediction experiment (hepex) following the third hepex workshop held in stresa 27 to 29 june 2007. *Atmospheric Science Letters*, 9(2), 29–35.
- Tian, W., Liao, Z., & Wang, X. (2019). Transfer learning for neural network model in chlorophyll-a dynamics prediction. *Environmental Science and Pollution Research*, 26(29), 29857–29871.
- Toms, B. A., Barnes, E. A., & Ebert-Uphoff, I. (2020). Physically interpretable neural networks for the geosciences: Applications to earth system variability. *Journal of Advances in Modeling Earth Systems*, 12(9), e2019MS002002.
- Tongal, H., & Sivakumar, B. (2017). Cross-entropy clustering framework for catchment classification. *Journal of Hydrology*, 552, 433–446.
- Topp, S. N., Barclay, J., Diaz, J., Sun, A. Y., Jia, X., Lu, D., Sadler, J. M., & Appling, A. P. (2023). Stream temperature prediction in a shifting environment: Explaining the influence of deep learning architecture. *Water Resources Research*, 59(4), e2022WR033880.
- Topp, S. N., Pavelsky, T. M., Jensen, D., Simard, M., & Ross, M. R. (2020). Research trends in the use of remote sensing for inland water quality science: Moving towards multidisciplinary applications. *Water*, 12(1), 169.
- Troin, M., Arsenault, R., Wood, A. W., Brissette, F., & Martel, J.-L. (2021). Generating ensemble streamflow forecasts: A review of methods and approaches over the past 40 years.
- US Army Core of Engineers. (2020). <https://mid.usace.army.mil/#/>
- U.S. Geological Survey. (2016). U.S. Geological Survey, 2016, National Water Information System [<https://waterdata.usgs.gov/nwis>, last accessed on 11/01/21]. <https://doi.org/10.5066/F7P55KJN>
- Vaheddoost, B., Safari, M. J. S., & Yilmaz, M. U. (2023). Rainfall-runoff simulation in ungauged tributary streams using drainage area ratio-based multivariate adaptive regression spline and random forest hybrid models. *Pure and Applied Geophysics*, 1–18.
- Vaswani, A., Shazeer, N., Parmar, N., Uszkoreit, J., Jones, L., Gomez, A. N., Kaiser, L., & Polosukhin, I. (2017). Attention is all you need. *Advances in neural information processing systems*, 30.
- Viglione, A., Parajka, J., Rogger, M., Salinas, J., Laaha, G., Sivapalan, M., & Blöschl, G. (2013). Comparative assessment of predictions in ungauged basins—part 3: Runoff signatures in austria. *Hydrology and Earth System Sciences*, 17(6), 2263–2279.
- Wagener, T., & Wheeler, H. S. (2006). Parameter estimation and regionalization for continuous rainfall-runoff models including uncertainty. *Journal of hydrology*, 320(1-2), 132–154.

- Wang, C., & Tang, W. (2023). Temporal fusion transformer-gaussian process for multi-horizon river level prediction and uncertainty quantification. *Journal of Circuits, Systems and Computers*.
- Wang, H., & Yeung, D.-Y. (2020). A survey on bayesian deep learning. *ACM computing surveys (csur)*, 53(5), 1–37.
- Wang, J., Yuan, Q., Shen, H., Liu, T., Li, T., Yue, L., Shi, X., & Zhang, L. (2020). Estimating snow depth by combining satellite data and ground-based observations over alaska: A deep learning approach. *Journal of Hydrology*, 585, 124828.
- Wang, N., Zhang, D., Chang, H., & Li, H. (2020). Deep learning of subsurface flow via theory-guided neural network. *Journal of Hydrology*, 584, 124700.
- Wang, Y.-H., Gupta, H. V., Zeng, X., & Niu, G.-Y. (2022). Exploring the potential of long short-term memory networks for improving understanding of continental-and regional-scale snowpack dynamics. *Water Resources Research*, 58(3), e2021WR031033.
- Waseem, M., Ajmal, M., & Kim, T.-W. (2015). Ensemble hydrological prediction of streamflow percentile at ungauged basins in pakistan. *Journal of Hydrology*, 525, 130–137.
- Wei, X., Wang, G., Schmalz, B., Hagan, D. F. T., & Duan, Z. (2023). Evaluate transformer model and self-attention mechanism in the yangtze river basin runoff prediction. *Journal of Hydrology: Regional Studies*, 47, 101438.
- Weierbach, H., Lima, A. R., Willard, J. D., Hendrix, V. C., Christianson, D. S., Lubich, M., & Varadharajan, C. (2022). Stream temperature predictions for river basin management in the pacific northwest and mid-atlantic regions using machine learning. *Water*, 14(7), 1032.
- Weiss, K., Khoshgoftar, T. M., & Wang, D. (2016). A survey of transfer learning. *Journal of Big data*, 3(1), 1–40.
- Wen, Q., Zhou, T., Zhang, C., Chen, W., Ma, Z., Yan, J., & Sun, L. (2022). Transformers in time series: A survey. *arXiv preprint arXiv:2202.07125*.
- White, E. (2017). *Predicting unimpaired flow in ungauged basins: "random forests" applied to california streams*. University of California, Davis.
- Willard, J. D. (2023). *Machine learning techniques for time series regression in unmonitored environmental systems* [Doctoral dissertation, University of Minnesota].
- Willard, J. D., Jia, X., Xu, S., Steinbach, M., & Kumar, V. (2022). Integrating Scientific Knowledge with Machine Learning for Engineering and Environmental Systems [Place: New York, NY, USA Publisher: Association for Computing Machinery]. *ACM Comput. Surv.* <https://doi.org/10.1145/3514228>
- Willard, J. D., Read, J. S., Appling, A. P., & Oliver, S. K. (2021). Data release: Predicting Water Temperature Dynamics of Unmonitored Lakes with Meta Transfer Learning (Provisional Data Release). <https://doi.org/10.5066/P9100WFR>
- Willard, J. D., Read, J. S., Appling, A. P., Oliver, S. K., Jia, X., & Kumar, V. (2021). Predicting Water Temperature Dynamics of Unmonitored Lakes With Meta-Transfer Learning [Publisher: Wiley Online Library]. *Water Resources Research*, 57(7), e2021WR029579.
- Willard, J. D., Read, J. S., Topp, S., Hansen, G. J., & Kumar, V. (2022). Daily surface temperatures for 185,549 lakes in the conterminous united states estimated using deep learning (1980–2020). *Limnology and Oceanography Letters*.
- Wilson, S. R., Close, M. E., Abraham, P., Sarris, T. S., Banasiak, L., Stenger, R., & Hadfield, J. (2020). Achieving unbiased predictions of national-scale groundwater redox conditions via data oversampling and statistical learning. *Science of the Total Environment*, 705, 135877.
- Wu, Z., Pan, S., Chen, F., Long, G., Zhang, C., & Philip, S. Y. (2020). A comprehensive survey on graph neural networks. *IEEE transactions on neural networks and learning systems*, 32(1), 4–24.
- Wu, Z., Pan, S., Long, G., Jiang, J., & Zhang, C. (2019). Graph wavenet for deep spatial-temporal graph modeling. *arXiv preprint arXiv:1906.00121*.
- Xiang, Z., & Demir, I. (2021). High-resolution rainfall-runoff modeling using graph neural network. *arXiv preprint arXiv:2110.10833*.
- Xie, J., Liu, X., Tian, W., Wang, K., Bai, P., & Liu, C. (2022). Estimating gridded monthly baseflow from 1981 to 2020 for the contiguous us using long short-term memory (lstm) networks. *Water Resources Research*, 58(8), e2021WR031663.
- Xiong, R., Zheng, Y., Chen, N., Tian, Q., Liu, W., Han, F., Jiang, S., Lu, M., & Zheng, Y. (2022). Predicting dynamic riverine nitrogen export in unmonitored watersheds: Leveraging insights of ai from data-rich regions. *Environmental Science & Technology*, 56(14), 10530–10542.
- Xu, J., Fan, H., Luo, M., Li, P., Jeong, T., & Xu, L. (2023). Transformer based water level prediction in poyang lake, china. *Water*, 15(3), 576.
- Xu, T., & Liang, F. (2021). Machine learning for hydrologic sciences: An introductory overview. *Wiley Interdisciplinary Reviews: Water*, 8(5), e1533.
- Xu, T., & Valocchi, A. J. (2015). Data-driven methods to improve baseflow prediction of a regional groundwater model. *Computers & Geosciences*, 85, 124–136.
- Xu, Y., Lin, K., Hu, C., Wang, S., Wu, Q., Zhang, L., & Ran, G. (2023). Deep transfer learning based on transformer for flood forecasting in data-sparse basins. *Journal of Hydrology*, 625, 129956.
- Yan, B., Wang, G., Yu, J., Jin, X., & Zhang, H. (2021). Spatial-temporal chebyshev graph neural network for traffic flow prediction in iot-based its. *IEEE Internet of Things Journal*, 9(12), 9266–9279.
- Yang, T., Sun, F., Gentine, P., Liu, W., Wang, H., Yin, J., Du, M., & Liu, C. (2019). Evaluation and machine learning improvement of global hydrological model-based flood simulations. *Environmental Research Letters*, 14(11), 114027.

- Yang, X., Magnusson, J., & Xu, C.-Y. (2019). Transferability of regionalization methods under changing climate. *Journal of Hydrology*, 568, 67–81.
- Yao, S., Chen, C., He, M., Cui, Z., Mo, K., Pang, R., & Chen, Q. (2023). Land use as an important indicator for water quality prediction in a region under rapid urbanization. *Ecological Indicators*, 146, 109768.
- Yin, H., Guo, Z., Zhang, X., Chen, J., & Zhang, Y. (2022). Rr-former: Rainfall-runoff modeling based on transformer. *Journal of Hydrology*, 609, 127781.
- Yin, H., Zhang, X., Wang, F., Zhang, Y., Xia, R., & Jin, J. (2021). Rainfall-runoff modeling using LSTM-based multi-state-vector sequence-to-sequence model. *Journal of Hydrology*, 598, 126378. <https://doi.org/10.1016/j.jhydrol.2021.126378>
- Yin, H., Zhu, W., Zhang, X., Xing, Y., Xia, R., Liu, J., & Zhang, Y. (2023). Runoff predictions in new-gauged basins using two transformer-based models. *Journal of Hydrology*, 622, 129684.
- Ying, Z., Bourgeois, D., You, J., Zitnik, M., & Leskovec, J. (2019). Gnnexplainer: Generating explanations for graph neural networks. *Advances in neural information processing systems*, 32.
- Yu, H., Ai, T., Yang, M., Huang, L., & Yuan, J. (2022). A recognition method for drainage patterns using a graph convolutional network. *International Journal of Applied Earth Observation and Geoinformation*, 107, 102696.
- Zakharova, L., Meyer, K., & Seifan, M. (2019). Trait-based modelling in ecology: A review of two decades of research. *Ecological Modelling*, 407, 108703.
- Zeyer, A., Bahar, P., Irie, K., Schlüter, R., & Ney, H. (2019). A comparison of transformer and lstm encoder decoder models for asr. *2019 IEEE Automatic Speech Recognition and Understanding Workshop (ASRU)*, 8–15.
- Zhang, J., Zhu, Y., Zhang, X., Ye, M., & Yang, J. (2018). Developing a long short-term memory (lstm) based model for predicting water table depth in agricultural areas. *Journal of hydrology*, 561, 918–929.
- Zhang, R., Nie, F., Li, X., & Wei, X. (2019). Feature selection with multi-view data: A survey. *Information Fusion*, 50, 158–167.
- Zhang, X., Li, Y., Frery, A. C., & Ren, P. (2021). Sea surface temperature prediction with memory graph convolutional networks. *IEEE Geoscience and Remote Sensing Letters*, 19, 1–5.
- Zhang, X., Alexander, L., Hegerl, G. C., Jones, P., Tank, A. K., Peterson, T. C., Trewin, B., & Zwiers, F. W. (2011). Indices for monitoring changes in extremes based on daily temperature and precipitation data. *Wiley Interdisciplinary Reviews: Climate Change*, 2(6), 851–870.
- Zhao, G., Pang, B., Xu, Z., Cui, L., Wang, J., Zuo, D., & Peng, D. (2021). Improving urban flood susceptibility mapping using transfer learning. *Journal of Hydrology*, 602, 126777.
- Zhao, Q., Zhu, Y., Shu, K., Wan, D., Yu, Y., Zhou, X., & Liu, H. (2020). Joint spatial and temporal modeling for hydrological prediction. *Ieee Access*, 8, 78492–78503.
- Zhi, W., Feng, D., Tsai, W.-P., Sterle, G., Harpold, A., Shen, C., & Li, L. (2021). From hydrometeorology to river water quality: Can a deep learning model predict dissolved oxygen at the continental scale? *Environmental Science & Technology*, 55(4), 2357–2368.
- Zhou, J., Cui, G., Hu, S., Zhang, Z., Yang, C., Liu, Z., Wang, L., Li, C., & Sun, M. (2020). Graph neural networks: A review of methods and applications. *AI open*, 1, 57–81.
- Zhou, R., & Pan, Y. (2022). Floodan: Unsupervised flood forecasting based on adversarial domain adaptation. *2022 IEEE 5th International Conference on Big Data and Artificial Intelligence (BDAI)*, 6–12.
- Zhuang, F., Qi, Z., Duan, K., Xi, D., Zhu, Y., Zhu, H., Xiong, H., & He, Q. (2020). A comprehensive survey on transfer learning. *Proceedings of the IEEE*, 109(1), 43–76.
- Zounemat-Kermani, M., Batelaan, O., Fadaee, M., & Hinkelmann, R. (2021). Ensemble machine learning paradigms in hydrology: A review. *Journal of Hydrology*, 598, 126266.