

Data-Driven Nonlinear TDOA for Accurate Source Localization in Complex Signal Dynamics

Chinmay Sahu, Mahesh Banavar, *Senior Member, IEEE*, and Jie Sun

Abstract—The complex and dynamic propagation of oscillations and waves is often triggered by sources at unknown locations. Accurate source localization enables the elimination of the rotor core in atrial fibrillation (AFib) as an effective treatment for such severe cardiac disorder; it also finds potential use in locating the spreading source in natural disasters such as forest fires and tsunamis. However, existing approaches such as time of arrival (TOA) and time difference of arrival (TDOA) do not yield accurate localization results since they tacitly assume a constant signal propagation speed whereas realistic propagation is often non-static and heterogeneous. In this paper, we develop a nonlinear TDOA (NTDOA) approach which utilizes observational data from various positions to jointly learn the propagation speed at different angles and distances as well as the location of the source itself. Through examples of simulating the complex dynamics of electrical signals along the surface of the heart and satellite imagery from forest fires and tsunamis, we show that with a small handful of measurements, NTDOA, as a data-driven approach, can successfully locate the spreading source, leading also to better forecasting of the speed and direction of subsequent propagation.

Index Terms—Localization, non-linear, TDOA, rotors, atrial fibrillation, forest fire, tsunami.

I. INTRODUCTION

TARGET location estimation from data (source and target localization) using radio and acoustic signals has been subject to research for decades and it continues to receive interest in the signal processing community in research related to radar [1], [2], sonar [3], multimedia [4], underwater acoustic communication [5], animal tracking [6], mobile communications [7], wireless sensor network [8], and GPS [9]. Still, complexities in signal propagation through non-homogeneous media [10], [11] together with noise and uncertainty in received signal strength makes the quality of target localization a challenging task in many complex and dynamical systems.

Localization is essential in most wireless sensor network applications. In general, target estimation mostly utilizes the following methods: time of arrival (TOA), time difference of arrival (TDOA), angle of arrival (AOA), and received signal strength (RSS). Hybrid algorithms such as large aperture arrays have been investigated to improve the qualities of measurements of received signals [12]. TOA and TDOA are the most versatile and widely used localization methods. TOA usually estimates the distance by using one-way ranging and the signal propagation speed of the transmitter. When the

signal transmission start time is known in a synchronous network, TOA implementation is fairly straightforward. However, in most cases, the networks are asynchronous [13]. As the signal transmission start time is unknown in most cases, TOA becomes irrelevant. In such cases, TDOA can be applied as it uses the difference in signal arrival time at different anchor nodes for target localization. Hence, the need for the unknown start time of signal transmission is not required. However, TDOA cannot localize an unknown target without knowledge of the speed of the signal. It also fails to solve for an unknown target in a non-homogeneous medium. In this paper, we present algorithms (mTDOA and NTDOA) that jointly estimate the source of the signals, the origin time, and the speed of propagation. Our algorithms can solve the localization problem without knowing the time of origin or the speeds of propagation of signals along complex media.

Our contributions are:

- We present two algorithms, mTDOA and non-linear TDOA (NTDOA), as solutions to the source localization problem in non-homogeneous and complex environments.
- We validate the effectiveness of the proposed algorithms with three real-life complex dynamical problems: atrial fibrillation, forest fires, and tsunamis.
- We demonstrate that our algorithms can be extended to estimate other parameters (other than the source) such as the speed of propagation.

The rest of this paper is organized as follows. We provide background in Section II, followed by the problem statement in Section III. Our proposed solutions are in Section IV and are validated numerically in Section V. Finally, concluding remarks and future work are presented in Section VI.

II. LITERATURE REVIEW

TDOA (Time Difference of Arrival) is a popular localization algorithm known for its ease of use [10], [14]–[16]. In TDOA, a reference anchor node is selected, and the time difference between it and other anchor nodes is estimated. The algorithm assumes that the signal propagates at a known, constant speed [17]. It measures the difference in the time it takes for a line-of-sight (LOS) signal to arrive at different anchor nodes, allowing the source of the signal to be localized [18]. This method of calculating a target’s location is called multilateration. TDOA is useful in applications such as surveillance. Iterative algorithms, including MLE and constrained optimization methods [19], [20] are used to solve TDOA localization problems. Some attempts have been made to solve the problem without iteration, using simple operations such as

C. Sahu and M. Banavar are with the Department of Electrical and Computer Engineering, Clarkson University, Potsdam, NY, 13676 USA e-mail: {sahuc, mbanavar}@clarkson.edu. J. Sun is with Research Institute of Intelligent Complex Systems, Fudan University, Shanghai 200433, China. e-mail: riosun@gmail.com.

matrix inversion [21], [22]. However, if the signal propagation speed is unknown or varying, target localization becomes challenging [17].

Unknown signal propagation speeds in varying media make target localization challenging, as in the case of AFib where surgical ablation therapy is used to eliminate affected cardiac tissue. However, identifying the source is complex due to the intricate heart structure and spiral wave patterns [23]. An example AFib signal simulated with the FitzHugh-Nagumo model is shown in Figure 1 [24]. In [24], a triangulation-based localization algorithm is proposed, which is a variant of the time difference of arrival (TDOA) algorithm. Here, three anchors (i.e. sensors) are placed at known locations in the path of the spiral waves. The speed of propagation of the waves is assumed to be known. The arrival times of the waves at the probes are recorded, and using the speed of the propagating wave and the locations of the probes, the center of the spiral wave is estimated as the intersection of two hyperbolas associated with two pairs of probes.

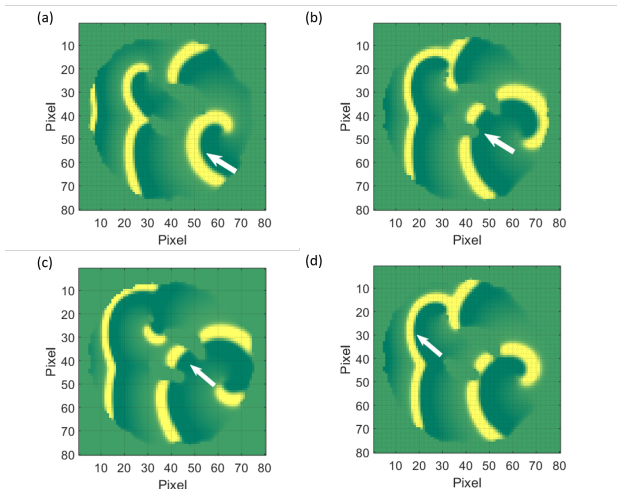


Fig. 1. A cardiac wave is simulated using a modified FitzHugh–Nagumo model [24]. Each sub-figure shows an evolution of the system, with the rotor model being visible in the stripe identified by the white arrow.

Similar to the heterogeneity of the propagation of signals on the surface of the heart, the spread of forest fires can vary based on wind direction, wooded area, and terrain. Remote sensing via computers and satellites is limited due to smoke occlusion and low camera resolution, hindering wildfire suppression. Unmanned aerial vehicles (UAVs) equipped with computer vision and GPS systems are used to detect and manage wildfires, which is a complex task as forests are non-structured environments [25]. Having vision sensors and GPS systems to determine fire origin location is intricate and very few researchers are working on this problem [26].

Tsunami localization is a crucial research area, where wave velocity can vary due to underwater topography changes [27]. Tsunameters are used for early detection and real-time measurements of deep-ocean tsunamis to improve our understanding of these phenomena and develop effective mitigation strategies [28]. Though there are numerous methods [29]–[33] to estimate source location and wave velocity, they are

inherently expensive and complex in implementation [5].

In this paper, we present a nonlinear time difference measurement-based algorithm (NTDOA) that jointly estimates the source of pulsating waves, the origin time, and the speed of propagation. Our algorithm, which can be interpreted as a nonlinear generalization of TDOA, can solve the localization problem without knowing the time of signal origin or the varying speeds of propagation in non-homogeneous media. We validate the effectiveness of the proposed approach using simulated data and data collected from forest fires and tsunamis.

III. PROBLEM STATEMENT

The models described for phenomena such as tsunamis, forest fires, and electrical flow in AFib, are typically modeled using complex dynamical systems described by coupled differential equations. In order to derive our estimators, we use an observation-based model across all these types of systems, irrespective of the actual generation model. In order to do this, we define the forward models that the observations most closely resemble, leading to the derivation of the estimator as the inverse problem. In what follows, we describe these forward models, starting from a simple isotropic model with known propagation speed to an isotropic model with a fixed, but unknown speed, and finally, a model where the speed of propagation varies at different points in the medium.

In this article, the following notations are introduced and will be used consistently throughout:

- unknown source, $\mathbf{r}_0 \in \mathbb{R}^3$
- anchors at known locations, \mathbf{r}_l with $l = 1, \dots, N$
- (observed) signal arrival time, t_l ($l = 1, \dots, N$) which represents the time at which each anchor detects the arrival of the signal from the propagation source
- (unobserved) anchor-to-source distances, denoted as $d_l = \|\mathbf{r}_l - \mathbf{r}_0\|$ (unknown)

The general problem can be described as follows. Given the location of N anchors denoted as denoted as $\{\mathbf{r}_l\}_{l=1}^N$, with observed signal arrival time $\{t_l\}_{l=1}^N$. The goal is to estimate the unknown location of the propagation source \mathbf{r}_0 .

A. Case-I (Isotropic medium with known speed of propagation)

In the ideal case, we assume that a radiating source at an unknown location $\mathbf{r}_0 \in \mathbb{R}^3$ is propagating a signal in all directions in an isotropic medium, with the signal propagation speed c known and constant (see Figure 2(a)). Signal transmission starts at an unknown time t_0 . There are N anchors placed at known locations. The l -th anchor, located at \mathbf{r}_l detects the signal at time $t_l = t_0 + d_l/c$, where $d_l = \|\mathbf{r}_l - \mathbf{r}_0\|$. In most cases we encounter, the measurements of $\{t_l\}$ are noisy. With these noisy t_l values and the locations of the anchors known, our task is to estimate the location of the radiating source. Note that in this case the problem can be solved by the classical time delay of arrival algorithm [17], [34].

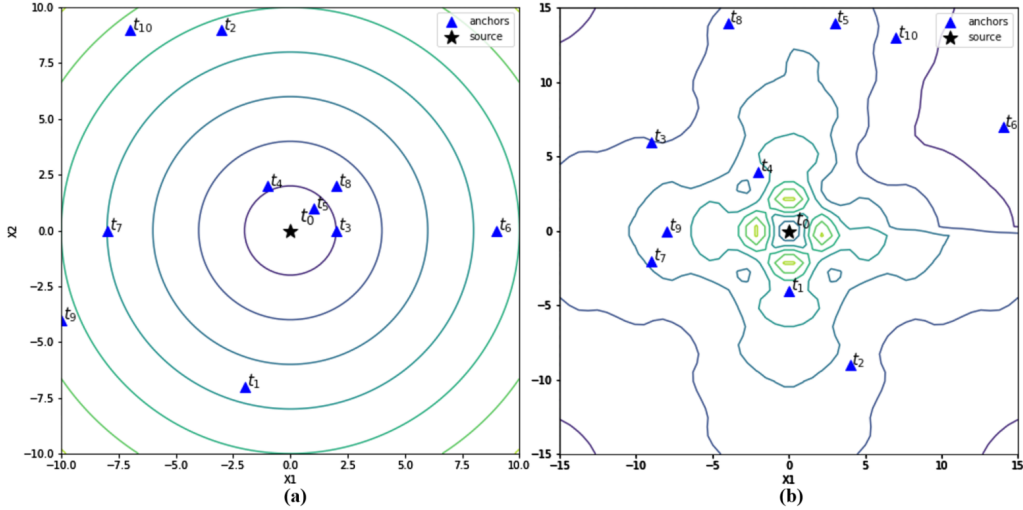


Fig. 2. (a) The source (star in the middle) starts transmitting at an unknown time, t_0 . The speed of propagation of the signal is fixed at all points. For Case-I (Section III-A), it is assumed that the speed of propagation is known, and for Case-II (Section III-B), it is unknown. The signal is received at the anchors at times t_l , with $t_3 = t_4$, since they are at the same distance from the source. In the inverse problem, with the anchor locations and times $t_l, l \neq 0$ known, we estimate the location of the source, and the time t_0 , when the source begins transmission. Additionally, for Case-II, the speed of propagation is also estimated. (b) The source (star in the middle) starts transmitting at time t_0 . The speed of propagation of the signal can vary across the medium. The signal is received at the anchors at times t_l . In this case, it is not required that $t_1 = t_4$, even though they are at the same distance from the source since the speed of propagation can vary between the source and each anchor. In the inverse problem, with the anchor locations and times $t_l, l \neq 0$ known, we estimate the location of the source, the speed of propagation at each point of interest, and the value of t_0 .

B. Case-II (Isotropic medium with unknown, but constant speed of propagation)

In the second, more advanced case, we drop the assumption that the speed of propagation is known while maintaining the assumption that the speed is constant. Here, the radiating source located at \mathbf{r}_0 is propagating a signal in all directions in an isotropic medium, with an unknown, but constant signal propagation speed c (see Figure 2(a)). Signal transmission starts at an unknown time, t_0 . There are N anchors placed at known locations. The l -th anchor, located at \mathbf{r}_l , detects the signal at time $t_l = t_0 + d_l/c$, where $d_l = \|\mathbf{r}_l - \mathbf{r}_0\|$.

C. Case-III (Anisotropic medium with unknown speed of propagation)

In the third and most challenging case, we consider the most practical setup by assuming that the signal propagation speed is not known and is variable due to the presence of non-homogeneous media in the transmission field.

Here, a source at \mathbf{r}_0 starts transmitting at time t_0 . There are N anchors placed at known locations. The speed of propagation of the signal can vary across the medium (see Figure 2(b)) due to it being non-homogeneous. The l -th anchor, located at \mathbf{r}_l detects the signal at time:

$$t_l = t_0 + t_{0,l}(\mathbf{r}_0, \mathbf{r}_l, \mathbf{s}_{0,l}), \quad (1)$$

where $t_{0,l}(\cdot)$ is a non-linear function that calculates the propagation time between the source \mathbf{r}_0 , the anchor \mathbf{r}_l , and the path between them, $\mathbf{s}_{0,l}$.

IV. SOLUTIONS

In the earlier section, we described forward models, starting from a simple isotropic model with known propagation speed,

to an isotropic model with a fixed, but unknown speed, and finally, a non-isotropic model, where the speed of propagation can vary at different points in the medium. In what follows, we propose solutions for each case leading to the derivation of the estimator as the inverse problem together with computational methods of solving them.

A. Case-I (Isotropic medium with known speed of propagation)

Inverse Problem: With N anchors, the unknown target location and unknown start time can be estimated by solving:

$$\mathbf{x} = \underset{\mathbf{r}_0, t_0}{\operatorname{argmin}} \sum_{l=1}^N [c^2(t_l - t_0)^2 - \|\mathbf{r}_l - \mathbf{r}_0\|^2]^2, \quad (2)$$

where \mathbf{x} contains the estimates of the target location \mathbf{r}_0 , and the unknown start time t_0 . The location of the l -th anchor is \mathbf{r}_l , and the time at which the signal passes it is t_l .

Note that this optimization problem also has a matrix solution given by [17], [34]:

$$\mathbf{x} = \mathbf{H}^\# \mathbf{b}. \quad (3)$$

where the vector of unknowns \mathbf{x} contains the target location \mathbf{r}_0 and the unknown start time t_0 . $\mathbf{H}^\#$ is the pseudo-inverse of \mathbf{H} , which contains time difference data and the corresponding distances between anchors. \mathbf{b} is the measurement vector from N anchors containing anchor location information. Since this is the classical TDOA problem, the solution is well known [34], [35]. The solution discussed here using Eqn. (3) is not necessarily optimal when the observations are noisy [36].

B. Case-II (Isotropic medium with unknown constant speed of propagation)

Inverse problem: With N anchors placed in the anchor field around the source, our proposed modified TDOA (mTDOA) algorithm jointly estimates the source location, speed of propagation, and initial time of the signal by solving the following optimization problem:

$$\mathbf{x} = \underset{\mathbf{r}_0, t_0, c}{\operatorname{argmin}} \sum_{l=1}^N [c^2(t_l - t_0)^2 - \|\mathbf{r}_l - \mathbf{r}_0\|^2]^2, \quad (4)$$

where \mathbf{x} contains the estimates of the target location \mathbf{r}_0 , unknown signal propagation speed c , and unknown start time t_0 . The location of the l -th anchor is \mathbf{r}_l , and the time at which the signal passes it is t_l . The optimization problem in (4) can be solved using numerical methods such as the Nelder-Mead simplex direct search [37] algorithm, or in matrix form as [34], [35]:

$$\mathbf{x} = \mathbf{H}^\# \mathbf{b}. \quad (5)$$

where the vector of unknowns \mathbf{x} , contains the target location \mathbf{r}_0 , the unknown signal propagation speed c , and the unknown start time t_0 . $\mathbf{H}^\#$ is the pseudo-inverse of \mathbf{H} , which contains time difference data and the corresponding distances between anchors. \mathbf{b} is the measurement vector from N anchors containing anchor location information.

C. Case-III (Anisotropic medium with unknown speed of propagation)

Inverse problem: With the anchor locations and times $t_l, l \neq 0$ known, we estimate the location of the source, the speed of propagation at each point of interest, and the value of t_0 , when the source begins transmission.

The earlier inverse solution considered only the problem of unknown constant signal propagation speed during problem formulation. Hence, it fails to work for a signal having variable propagation speed. To address this issue, we reformulate the optimization problem stated in (4) to

$$\mathbf{x}^{(\text{NTDOA})} = \underset{r_0, t_0, c}{\operatorname{argmin}} \sum_{l=1}^N [c(\mathbf{r}_l, \theta)^2(t_l - t_0)^2 - \|\mathbf{r}_l - \mathbf{r}_0\|^2]^2, \quad (6)$$

The speed at which the measured signal propagates, $c(\mathbf{r}_l, \theta)$, varies across different anchor locations \mathbf{r}_l due to the presence of non-homogeneous media and is dependent on the direction. It is not a fixed value. Unlike standard TDOA where speed is constant (linear), in this more general modeling framework Eqn. (6) models it as a *nonlinear* function that varies in spatial coordinates. This leads to the nonlinear TDOA (NTDOA) algorithm.

While there are several approaches that can be used to model the non-linear function in Eqn. (6), in this paper, we make the simplifying assumption that we can decompose the non-linearity into the polar form, and represent $c(\mathbf{r}_l, \theta)$ as a product:

$$c(\mathbf{r}_l, \theta) \approx f(R_l)g(\theta_l), \quad (7)$$

where $(R_l = \|\mathbf{r}_l - \mathbf{r}_0\|, \theta_l)$ represents the polar coordinates of $\mathbf{r}_l - \mathbf{r}_0$, and f and g are nonlinear functions. Here, f and g

can be modeled as per the complex and dynamical propagation medium.

One simple approach is to model it using the Taylor series and the Fourier series, respectively. Here, f represents non-linearity in speed as a function of radius which we further approximate using Taylor series as $f(R) \approx \sum_{k=0}^K a_k R^k$; g encodes speed non-linearity as a function of angle, which we represent using Fourier series as $g(\theta) \approx 1 + \sum_{\ell=1}^L b_\ell \cos(\omega_\ell \theta) + d_\ell \sin(\omega_\ell \theta)$. Together, f and g encompass a large class of non-linear models to capture the non-homogeneity of propagation speed in space. The resulting optimization problem now reads

$$\mathbf{x}^{(\text{NTDOA})} = \underset{t_0, \mathbf{r}_0 \in \mathbb{R}^2, \{a_k\}_{k=0}^K, \{\omega_\ell, b_\ell, d_\ell\}_{\ell=0}^L}{\operatorname{argmin}} \sum_{i=1}^N \left[\left(\sum_{k=0}^K a_k R_i^k \right)^2 \left(1 + \sum_{\ell=1}^L b_\ell \cos(\omega_\ell \theta_i) + d_\ell \sin(\omega_\ell \theta_i) \right)^2 (t_i - t_0)^2 - \|\mathbf{r}_i - \mathbf{r}_0\|^2 \right]^2, \quad (8)$$

where $\mathbf{r}_i = (R_i \cos(\theta_i), R_i \sin(\theta_i)) \in \mathbb{R}^2$. Here the total number of unknowns to be determined is $K + 3L + 4$. In this case, for the sake of simplicity, we assume the lowest-order nonlinear model using $K = L = 1$. Hence, there are 8 unknowns and at least 9 anchors are typically required to solve the problem. As the complexity of the medium changes, the values of K and L can be adjusted in order to derive better model fits. In an ideal isotropic medium, $g = 1$ and $f = c$, in which case, Eqn. (8) reduces to Eqn. (4).

In the simplest case, the NTDOA algorithm involves the determination of 8 unknown variables in a non-linear optimization problem. When using numerical optimization methods to solve for these variables, multiple local minima may be obtained, or in some cases, the numerical algorithms may not converge. The initialization of the numerical algorithms is, therefore, important. In order to converge to the global solution, which is a solution that is valid for the entire set of data and not just a subset, we initialize the numerical algorithm being used to solve the NTDOA algorithm with the estimates from the mTDOA algorithm. This ensures that the first guess for the NTDOA algorithm is close enough to the true solution that we have convergence and to the global solution.

V. RESULTS

The proposed modified time difference of arrival (mTDOA) and non-linear TDOA (NTDOA) algorithms can be used to solve localization problems where the start time, signal propagation speed, and target location are unknown. These algorithms have several potential applications, including the estimation of the spiral wave core in atrial fibrillation, the determination of the origin and speed of propagation of a forest fire, and the estimation of the source and speed of propagation of a tsunami. In each of these cases, the algorithms can be used to accurately and efficiently estimate the relevant parameters, enabling a better understanding of the underlying phenomena and potentially enabling more effective response or prevention

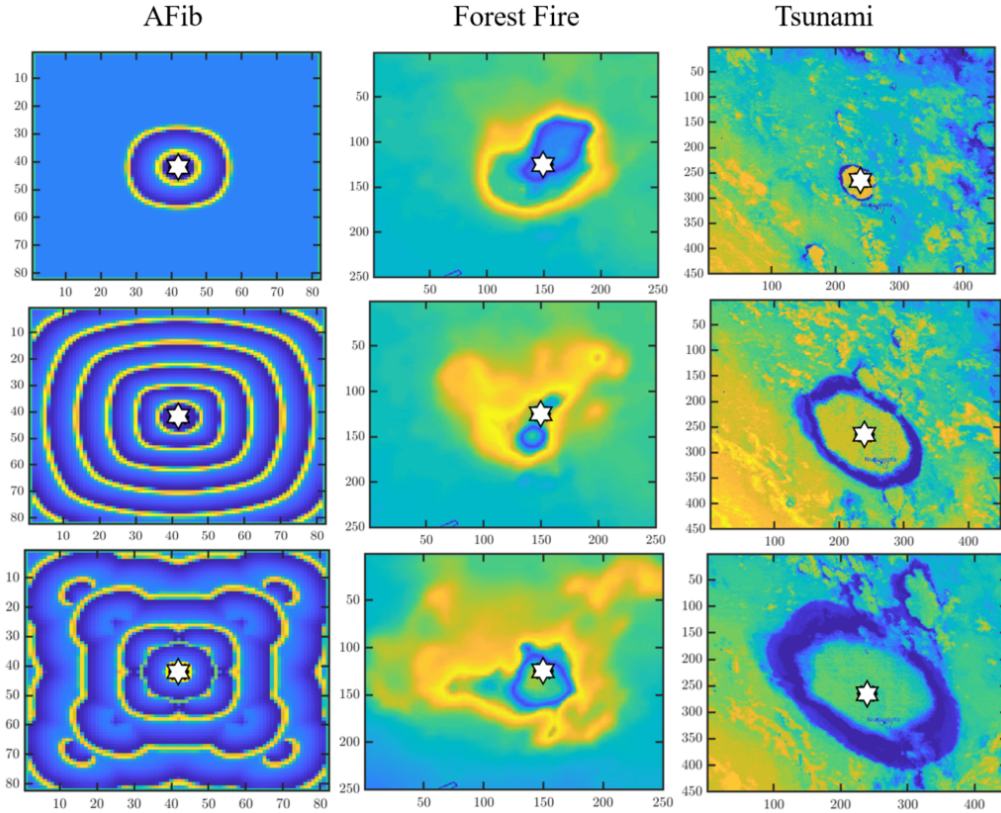


Fig. 3. Signal propagation patterns in realistic scenarios. Each sub-figure (top to bottom) shows an evolution of the three dynamic processes. (L-R) AFib (modified FHN), Creek wildfire [38], [39], Tonga tsunami [40]. The Source of propagation is marked with a white hexagram in each figure.

efforts. In what follows, we discuss the application of the proposed algorithms to atrial fibrillation, wildfires, and tsunamis.

A. Numerical Models and Data

To demonstrate the effectiveness of the proposed algorithm, we made use of three different datasets. One is the simulation data obtained from the FitzHugh-Nagumo (FHN) model, where the FHN model captures the dynamics of the heart. The FHN model provides valuable insights into the behavior of spiral waves in the heart and can be used to explore the potential impacts of various interventions or conditions on these dynamics. The other two datasets are real-time satellite imagery from the Creek Forest Fire in California in 2020 and the Tonga tsunami in 2022.

We used a modified version of the FitzHugh-Nagumo (FHN) model [41], [42] to simulate the dynamics of spiral waves in the heart. This model allows for the generation of pulsating waves that move outward from a rotor core. In our simulations, following [41], [42], we used a fixed rotor core within an 80mm×80mm square. The evolution of model simulation is shown in Figure 3 (left).

We obtained satellite imagery from NASA’s Earth Observing System Data and Information System (EOSDIS) World-view application [38], which was collected every 10 minutes using Band 13 during the Creek Forest Fire in California in 2020. Each pixel in the imagery represents a 2-kilometer distance, and the estimated average fire propagation speed was

6-14 miles per hour [39]. A snapshot of the evolution of the forest is shown in Figure 3 (middle).

Similarly, satellite imagery was collected during the 2022 Tonga volcanic eruption and tsunami. Each pixel in the image represents a 2-kilometer distance. The estimated wave propagation speed during the tsunami was 1000 kilometers per hour [40]. The evolution of the satellite imagery is shown in Figure 3 (right).

TABLE I
COMPARISON OF SIGNAL PROPAGATION SPEEDS. FOR TDOA, THE ACTUAL VELOCITY IS USED AS AN INPUT TO THE ALGORITHM. THE PROPOSED mTDOA AND NTDOA TECHNIQUES DO NOT ASSUME A SPEED OF PROPAGATION, WHICH IS ESTIMATED AS PART OF THE ALGORITHMS.

Algorithm	AFib (m/s)	Forest Fire (km/hr)	Tsunami (km/hr)
True speed	0.7	10	1000
TDOA (Given)	0.7	10	1000
mTDOA (Est.)	0.364	8.43	1224
NTDOA (Est.)	0.359	8.41	1126

B. Experimental Results

To assess the efficacy of the proposed algorithms, we conducted two experiments. In the first experiment, we evaluated the performance of the TDOA, modified TDOA (mTDOA) and non-linear TDOA (NTDOA) algorithms in determining the target’s location in different scenarios as discussed in Section V-A. We calculated the discrepancy between the estimated and actual target locations and repeated this process 1000

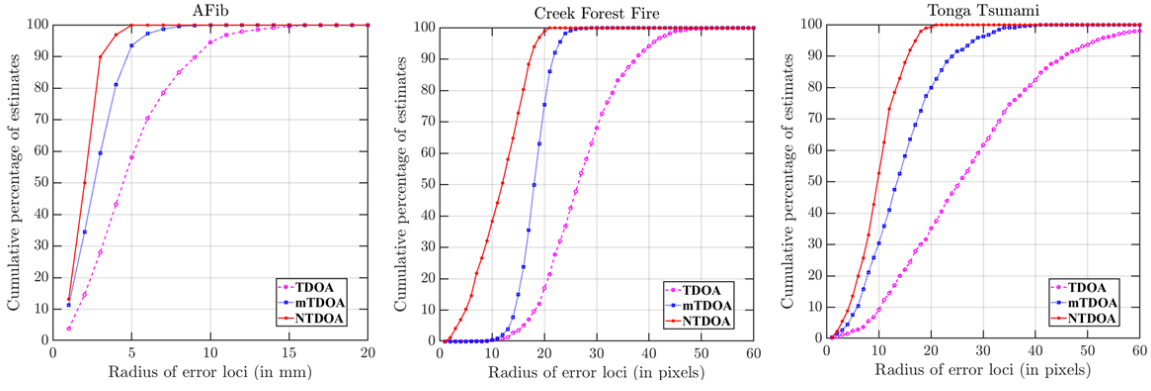


Fig. 4. Localization Results using NTDOA: (Error Quantification) To estimate the accuracy of the algorithm, the number of estimates within a circle of a given radius are counted. The percentage of estimates for each radius value is plotted. The faster the curve reaches 100%, indicates a more accurate the estimator. The algorithm is tested by randomly placing 50 anchors in the coordinate plane. The process is repeated one thousand times, and the results are averaged. The results show that NTDOA performs better compared to other methods.

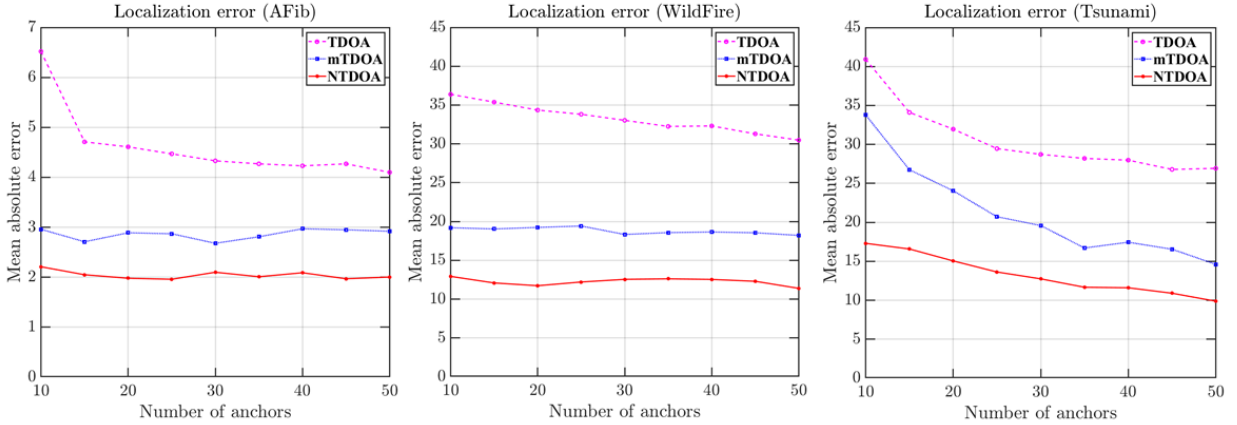


Fig. 5. Localization error results using NTDOA: (Error Quantification) To estimate the accuracy of the algorithm, the mean absolute error is evaluated by varying the number of anchors from 10 to 50 in search space. The process is repeated one thousand times, and the results are averaged. The results show that MAE is the lowest for NTDOA compared to other methods.

times using 50 randomly placed anchors in each iteration. The effectiveness of the algorithms was determined by counting the number of estimates that fell within a specified radius, as shown in Figure 4.

In the second experiment, the results of which are shown in Figure 5, we varied the number of anchors from 10 to 50 in increments of 5 and estimated the mean absolute error for each evaluated method through a Monte-Carlo simulation of 1000 trials. We evaluated, in each case, the mean absolute error in the localization estimation of the signal sources.

Finally, we estimated the average signal propagation speed for all the methods over a Monte-Carlo run of 1000 and tabulated the results in Table I. It is interesting to note that the difference in average estimated speed can be attributed to the variation in measured propagation speed at different anchor locations in each method.

C. Discussion

In what follows, the results presented in Section V-B are interpreted and discussed.

1) *AFib*: To localize the rotor core leading to atrial fibrillation, we utilized a fixed rotor core within an 80mm x 80mm square and positioned anchors at known locations selected at random to determine the rotor center's position. The results shown in Figure 4 (left) indicate that using TDOA, 100% of the estimates were within a 15mm radius of the rotor center. The performance improved for mTDOA and NTDOA, with nearly 100% of the estimates being within a 5mm radius for NTDOA. Similarly, from Figure 5 (left), the mean absolute error (MAE) was highest for TDOA, which assumed a constant speed of propagation. The MAE decreased by 50% when the signal propagation speed was considered unknown for mTDOA, and the MAE was lowest for NTDOA as it continuously estimated the speed and direction as it solved for the target.

It is important to note that we used an average signal propagation speed of 0.7 m/s from literature [43] as the assumed propagation speed when using the TDOA algorithm. We can see from Table I that the speed of propagation estimates from mTDOA and NTDOA are closer to 0.36 m/s. This leads to a significant estimation error when using TDOA. However, NT-

DOA accurately captured the signal's propagating dynamics, estimated a more accurate target location, and performed the best among the evaluated methods.

2) *Forest Fire*: To estimate the source and flow of the forest fire, we used satellite imagery that captured the images of the fire. In each frame, we use points on the boundary of the fire as indicators of progress and use these as anchor locations with the time of arrival given by the frame time-stamp. This simulates the placement of thermal sensors at these locations, which are activated as the fire reaches them.

Using these data points, we calculate the error between the estimated and actual location of the wildfire's origin. The results, shown in Figure 4 (middle), demonstrate that TDOA resulted in 100% of the estimates falling within a 35-pixel radius of the wildfire's origin, while mTDOA and NTDOA showed improved performance. With NTDOA, nearly 100% of the estimates were within a 15-pixel radius. Overall, the NTDOA algorithm significantly reduced the error by 50% or more compared to TDOA. Similarly, as seen in Figure 5 (middle), the mTDOA method, which considered the speed of propagation as an unknown factor, resulted in a mean absolute error (MAE) that was 50% lower than the MAE of TDOA which assumed a propagation speed of 10 km/h (≈ 6.2 miles per hour [39]). The NTDOA method, which continuously estimated the speed and direction of the signal as it calculated the target's location, had the lowest MAE than the other methods across all experiments.

3) *Tsunami*: Similar to the approach in Section V-C2, we use satellite imagery to simulate anchor locations in the experiments to evaluate the location of the tsunami's origin. The results presented in Figure 4 (right) indicate that TDOA had 100% of its estimates within a 60 pixel radius from the actual origin, while mTDOA and NTDOA demonstrated improved performance. NTDOA was able to place almost 100% of its estimates within a 20 pixel radius. The NTDOA algorithm showed a significant improvement of 50% or more compared to TDOA. In a complementary experiment (as shown in Figure 5 (right)), it was observed that the TDOA method, which assumed a constant signal propagation speed of 1000 km/h [40], had the highest MAE. However, when the speed of propagation was considered as an unknown in mTDOA, the MAE decreased by nearly 50%. The NTDOA method, which continuously determines the speed and direction of the signal as it calculates the target's location, had the lowest MAE across experiments.

In this study, we proposed a novel approach to source localization with transmissions over non-homogeneous media leading to unknown and varying propagation speeds. Our approach involved reformulating non-linear signal dynamics as an inverse problem and developing a nonlinear decomposition of the in-homogeneous velocity field. With our new algorithms, we were able to achieve more accurate source localization when compared to TDOA. This enhanced accuracy can have significant implications in various fields, enabling faster response, predictive monitoring, and management. Across all experiments and applications, the results suggest that mTDOA and NTDOA can be valuable tools for precisely determining source locations and propagation speeds, potentially enabling

more targeted and timely interventions.

VI. CONCLUSIONS

In this paper, we presented two new algorithms for determining the origin and speed of propagation of a signal propagating over non-homogenous media, namely, modified time difference of arrival (TDOA) and non-linear TDOA (NTDOA). The algorithms have applications in various settings including in healthcare (atrial fibrillation) and geo-hazards (forest fires, tsunamis). The algorithms were validated using simulated and real-world data and the results indicate that the NTDOA algorithm was the most effective, particularly when compared to classical approaches such as TDOA.

In future work, we plan to explore the use of these algorithms in situations where the velocity of spiral waves is not constant, or when there are obstacles that block or alter the waves or multiple cores are present. We also intend to modify the assumptions and parameters of the NTDOA algorithm to better suit environmental conditions.

ACKNOWLEDGMENT

We acknowledge the use of imagery from the NASA Worldview application (<https://worldview.earthdata.nasa.gov/>), part of the NASA Earth Observing System Data and Information System (EOSDIS).

REFERENCES

- [1] S. Tomic, M. Beko, R. Dinis, and P. Montezuma, "Distributed algorithm for target localization in wireless sensor networks using rss and aoa measurements," *Pervasive and Mobile Computing*, vol. 37, pp. 63–77, 2017.
- [2] P. Pivato, L. Palopoli, and D. Petri, "Accuracy of rss-based centroid localization algorithms in an indoor environment," *IEEE Transactions on Instrumentation and Measurement*, vol. 60, no. 10, pp. 3451–3460, 2011.
- [3] J. D. Tardós, J. Neira, P. M. Newman, and J. J. Leonard, "Robust mapping and localization in indoor environments using sonar data," *The International Journal of Robotics Research*, vol. 21, no. 4, pp. 311–330, 2002.
- [4] M. Z. Hasan, H. Al-Rizzo, and F. Al-Turjman, "A survey on multipath routing protocols for qos assurances in real-time wireless multimedia sensor networks," *IEEE Communications Surveys & Tutorials*, vol. 19, no. 3, pp. 1424–1456, 2017.
- [5] G. Tuna and V. C. Gungor, "A survey on deployment techniques, localization algorithms, and research challenges for underwater acoustic sensor networks," *International Journal of Communication Systems*, vol. 30, no. 17, p. e3350, 2017.
- [6] V. D. Santos, B. Neves, and N. F. Ferreira, "Novel rssi-based localization system for cattle and animal tracking," in *2019 International Conference in Engineering Applications (ICEA)*. IEEE, 2019, pp. 1–7.
- [7] S. Ramnath, A. Javali, B. Narang, P. Mishra, and S. K. Routray, "Iot based localization and tracking," in *2017 International Conference on IoT and Application (ICIOT)*. IEEE, 2017, pp. 1–4.
- [8] R. Niu, A. Vempaty, and P. K. Varshney, "Received-signal-strength-based localization in wireless sensor networks," *Proceedings of the IEEE*, vol. 106, no. 7, pp. 1166–1182, 2018.
- [9] O. Kaiwartya, Y. Cao, J. Lloret, S. Kumar, N. Aslam, R. Kharel, A. H. Abdullah, and R. R. Shah, "Geometry-based localization for gps outage in vehicular cyber physical systems," *IEEE Transactions on Vehicular Technology*, vol. 67, no. 5, pp. 3800–3812, 2018.
- [10] S. Poursheikhali and H. Zamiri-Jafarian, "Tdoa based target localization in inhomogenous underwater wireless sensor network," in *2015 5th International Conference on Computer and Knowledge Engineering (ICCKE)*. IEEE, 2015, pp. 1–6.
- [11] F. Viani, P. Rocca, G. Oliveri, D. Trincherro, and A. Massa, "Localization, tracking, and imaging of targets in wireless sensor networks: An invited review," *Radio Science*, vol. 46, no. 05, pp. 1–12, 2011.

- [12] A. Manikas, Y. Kamil, and M. Willerton, "Source localisation using large aperture sparse arrays," *IEEE Transaction on Signal Processing*, 2012.
- [13] R. M. Vaghefi and R. M. Buehrer, "Asynchronous time-of-arrival-based source localization," in *2013 IEEE International Conference on Acoustics, Speech and Signal Processing*. IEEE, 2013, pp. 4086–4090.
- [14] F. Gustafsson and F. Gunnarsson, "Positioning using time-difference of arrival measurements," in *2003 IEEE International Conference on Acoustics, Speech, and Signal Processing, 2003. Proceedings (ICASSP'03)*, vol. 6. IEEE, 2003, pp. VI–553.
- [15] S.-Y. Jung, S. Hann, and C.-S. Park, "Tdoa-based optical wireless indoor localization using led ceiling lamps," *IEEE Transactions on Consumer Electronics*, vol. 57, no. 4, pp. 1592–1597, 2011.
- [16] Y.-T. Chan, H. Y. C. Hang, and P.-c. Ching, "Exact and approximate maximum likelihood localization algorithms," *IEEE Transactions on Vehicular Technology*, vol. 55, no. 1, pp. 10–16, 2006.
- [17] C. Tepedelenlioglu, E. Yeatman, M. Banavar, A. Constantinides, M. Willerton, A. Spanias, T. Thornton, and A. Manikas, "Performance comparison of localization techniques for sequential wsn discovery," *Sensor Signal Processing for Defense (SSPD 2012)*, pp. 33–33, 2012.
- [18] K. Ramya, K. P. Kumar, and V. S. Rao, "A survey on target tracking techniques in wireless sensor networks," *International Journal of Computer Science and Engineering Survey*, vol. 3, no. 4, p. 93, 2012.
- [19] L. Lin, H.-C. So, F. K. Chan, Y.-T. Chan, and K. Ho, "A new constrained weighted least squares algorithm for tdoa-based localization," *Signal Processing*, vol. 93, no. 11, pp. 2872–2878, 2013.
- [20] N. Vankayalapati, S. Kay, and Q. Ding, "Tdoa based direct positioning maximum likelihood estimator and the cramer-rao bound," *IEEE transactions on aerospace and electronic systems*, vol. 50, no. 3, pp. 1616–1635, 2014.
- [21] D. J. Torrieri, "Statistical theory of passive location systems," *IEEE transactions on Aerospace and Electronic Systems*, no. 2, pp. 183–198, 1984.
- [22] K. Ho and Y. Chan, "Solution and performance analysis of geolocation by tdoa," *IEEE Transactions on Aerospace and Electronic Systems*, vol. 29, no. 4, pp. 1311–1322, 1993.
- [23] J. Jalife, "Rotors and spiral waves in atrial fibrillation," *Journal of cardiovascular electrophysiology*, vol. 14, no. 7, pp. 776–780, 2003.
- [24] M. You, P. Langfield, L. Campanari, M. Dobbs, A. Shrier, and L. Glass, "Demonstration of cardiac rotor and source mapping techniques in embryonic chick monolayers," *Chaos: An Interdisciplinary Journal of Nonlinear Science*, vol. 27, no. 9, p. 093938, 2017.
- [25] C. Yuan, Y. Zhang, and Z. Liu, "A survey on technologies for automatic forest fire monitoring, detection, and fighting using unmanned aerial vehicles and remote sensing techniques," *Canadian journal of forest research*, vol. 45, no. 7, pp. 783–792, 2015.
- [26] C. Torresan, A. Berton, F. Carotenuto, S. F. Di Gennaro, B. Gioli, A. Matese, F. Miglietta, C. Vagnoli, A. Zaldei, and L. Wallace, "Forestry applications of uavs in europe: A review," *International Journal of Remote Sensing*, vol. 38, no. 8-10, pp. 2427–2447, 2017.
- [27] D. Kuzakov, M. Lavrentiev, and A. Marchuk, "Localization of the tsunami source area for effective warning with the given sensor position," in *OCEANS 2019-Marseille*. IEEE, 2019, pp. 1–5.
- [28] F. I. González, E. N. Bernard, C. Meinig, M. C. Eble, H. O. Mofjeld, and S. Stalin, "The nthmp tsunameter network," *Natural Hazards*, vol. 35, no. 1, pp. 25–39, 2005.
- [29] H. Tsushima, R. Hino, Y. Ohta, T. Iinuma, and S. Miura, "tfish/rapid: Rapid improvement of near-field tsunami forecasting based on offshore tsunami data by incorporating onshore gnss data," *Geophysical Research Letters*, vol. 41, no. 10, pp. 3390–3397, 2014.
- [30] Y. Tanioka and A. R. Gusman, "Near-field tsunami inundation forecast method assimilating ocean bottom pressure data: A synthetic test for the 2011 tohoku-oki tsunami," *Physics of the Earth and Planetary Interiors*, vol. 283, pp. 82–91, 2018.
- [31] T. Voronina and A. Romanenko, "The new method of tsunami source reconstruction with r-resolution inversion method," in *Global Tsunami Science: Past and Future, Volume I*. Springer, 2016, pp. 4089–4099.
- [32] K. Ariyoshi, R. Nakata, T. Matsuzawa, R. Hino, T. Hori, A. Hasegawa, and Y. Kaneda, "The detectability of shallow slow earthquakes by the dense oceanfloor network system for earthquakes and tsunamis (donet) in tonankai district, japan," *Marine Geophysical Research*, vol. 35, no. 3, pp. 295–310, 2014.
- [33] D.-H. Won and Y.-M. Yang, "A three-dimensional localisation algorithm for underwater acoustic sensor networks," *International Journal of Computational Vision and Robotics*, vol. 2, no. 3, pp. 218–236, 2011.
- [34] C. Sahu, M. Banavar, and J. Sun, "Modified time delay of arrival for biomedical and environmental applications," in *2019 53rd Asilomar Conference on Signals, Systems, and Computers*. IEEE, 2019, pp. 1323–1327.
- [35] C. Sahu, "Localization based algorithms for biomedical, geo-hazard applications & behavioral biometrics," Ph.D. dissertation, Clarkson University, 2021.
- [36] J. Sun, T. Yang, K. Mack, and M. Banavar, "UNLOC: Optimal unfolding localization from noisy distance data," *Sampling Theory in Signal and Image Processing*, vol. 17, no. 2, pp. 183–195, 2018.
- [37] S. Singer and J. Nelder, "Nelder-mead algorithm," *Scholarpedia*, vol. 4, no. 7, p. 2928, 2009.
- [38] "Worldview: Explore your dynamic planet, nasa [online]," <https://worldview.earthdata.nasa.gov/>, accessed: 2023-02-13.
- [39] H. D. Safford, A. K. Paulson, Z. L. Steel, D. J. Young, and R. B. Wayman, "The 2020 california fire season: A year like no other, a return to the past or a harbinger of the future?" *Global Ecology and Biogeography*, vol. 31, no. 10, pp. 2005–2025, 2022.
- [40] R. Omira, R. Ramalho, J. Kim, P. J. González, U. Kadri, J. Miranda, F. Carrilho, and M. Baptista, "Global tonga tsunami explained by a fast-moving atmospheric source," *Nature*, vol. 609, no. 7928, pp. 734–740, 2022.
- [41] R. FitzHugh, "Impulses and physiological states in theoretical models of nerve membrane," *Biophysical journal*, vol. 1, no. 6, pp. 445–466, 1961.
- [42] J. Nagumo, S. Arimoto, and S. Yoshizawa, "An active pulse transmission line simulating nerve axon," *Proceedings of the IRE*, vol. 50, no. 10, pp. 2061–2070, 1962.
- [43] R. J. Young and A. V. Panfilov, "Anisotropy of wave propagation in the heart can be modeled by a riemannian electrophysiological metric," *Proceedings of the National Academy of Sciences*, vol. 107, no. 34, pp. 15 063–15 068, 2010.



Chinmay Sahu received his B.S. from Biju Patnaik University of Technology, Odisha, India. Then he received his MS from the National Institute of Technology, Tiruchirappalli, Tamilnadu, India. Before joining his Ph.D., he worked as a Software Designer for 2 years with Alstom Transport India Ltd., Bangalore. His current research interests are in localization, machine learning, computer vision, and biometrics.



Mahesh Banavar (S'08-M'11-SM'17) received the B.E. degree in telecommunications engineering from Visvesvaraya Technological University, India, in 2005, and the M.S. and Ph.D. degrees in electrical engineering from Arizona State University, Tempe, in 2007 and 2010, respectively. He is currently an Associate Professor with the Department of Electrical and Computer Engineering, Clarkson University, Potsdam, NY, USA. His interests include node localization, detection and estimation algorithms, and user-behavior-based cybersecurity applications.



Jie Sun received his BS in Physics and (dual-degree) in Finance from Shanghai Jiao Tong University in 2006, and PhD in Mathematics from Clarkson University (USA) in 2009. He subsequently received postdoctoral training at Northwestern University and Princeton University, after which he joined the Department of Mathematics at Clarkson University as a faculty member in 2012. Dr. Sun joined Huawei Hong Kong Research Center as a Chief Researcher in September 2019. Having broad research interests in applied mathematics and statistical physics, drawn

to the fascinating role they play in applications, he is now leading an effort to define and tackle fundamental theoretical problems in nonlinear dynamics and complex systems with applications in network optimization, data compression, and physics-inspired computation. This work was mainly done during Dr. Sun's sabbatical leave and visit at Fudan University during 2018-2019.