

Vision-based UAV Detection in Complex Backgrounds and Rainy Conditions

Adnan Munir*, Abdul Jabbar Siddiqui*[†]

IRC for Intelligent Secure Systems, Dept. of Computer Engineering, King Fahd University of Petroleum and Minerals

**g202110550@kfupm.edu.sa, [†]abdujabbar.siddiqui@kfupm.edu.sa*

Abstract:

To detect UAVs in real-time, computer vision and deep learning approaches are developing areas of research. There have been concerns raised regarding the possible hazards and misuse of employing unmanned aerial vehicles (UAVs) in many applications. These include potential privacy violations, safety-related issues, and security threats. Vision-based detection systems often comprise a combination of hardware components such as cameras and software components. In this work, the performance of recent and popular vision-based object detection techniques is investigated for the task of UAV detection under challenging conditions such as complex backgrounds, varying UAV sizes, complex background scenarios, and low-to-heavy rainy conditions. To study the performance of selected methods under these conditions, two datasets were curated: one with a sky background and one with complex background. In this paper, one-stage detectors and two-stage detectors are studied and evaluated. The findings presented in the paper shall help provide insights concerning the performance of the selected models for the task of UAV detection under challenging conditions and pave the way to develop more robust UAV detection methods.

1. Introduction

UAVs (Unmanned Aerial Vehicles) have been gaining more emphasis in recent years for a variety of uses including aerial photography, delivery services, and surveillance. Yet, the proliferation of drones has generated privacy, security, and safety issues. Drones can be used for harmful objectives such as carrying illegal goods or performing uninvited monitoring. There is an increasing demand for effective drone detection and identification technologies to address these security and privacy concerns. Image and video-based analysis, which uses computer vision algorithms to detect and track drones in real-time, is one of the most promising drone detection methods. This system has various advantages over standard radar-based approaches, including improved accuracy, cheaper costs, and the potential to gather visual evidence for prosecution [1]. The methods used to detect, identify and locate unmanned aerial vehicles (UAVs) in specific airspace are referred to as drone detection methods. To detect and track drones, several sensors such as radar, electro-optical/infrared (EO/IR) cameras, and acoustic sensors, can be used. Radar systems may identify drones by detecting radio wave reflections, whereas acoustic sensors detect the specific sound signature of UAVs. Drones may be detected using EO/IR cameras that recognize visual features such as form, size, and color [2]. Furthermore, some drone detection systems analyze communication data and discover patterns related to drone activity using artificial intelligence and machine learning algorithms. The efficiency of drone detection technologies is determined by a variety of criteria, including sensor range, size, and speed. Several image and video-based drone detection methods, such as object detection, motion analysis, and machine learning-based algorithms, have been presented in the literature. Object identification techniques recognize the drone as an object in photos or videos, whereas motion analysis techniques detect the drone's movement patterns. Machine learning techniques use algorithms such as convolutional neural networks (CNNs) to train the system to detect the visual aspects of the drone [3]. The drone or UAV detection methods in the literature have not been well investigated for multi-scale UAV detection and there is limited research on UAV detection. This motivates us to study how cuttingedge object detection methods would perform for the task of detecting drones of varying scales, in varying backgrounds, especially under the effect of rain. To the best of our knowledge, prior works on UAV detection have overlooked these challenging factors.

2. Related Work

M. Nalamati et al. [4] investigate the recognition of small drones in videos while using deep learning techniques. Authors experimented with different CNN models such as ResNet-101, Inception with Faster RCNN, and Single Shot Detector (SSD). The tests that combined the ResNet-101 basic architecture with Faster-RCNN produced the best results. This work used the region-based detectors Faster RCNN, Resnet101, and SSD with Inception v2 as the basic architectures. The authors trained the network with transfer learning from publicly accessible pre-trained COCO models to hasten convergence. The drone vs bird dataset is used in this study. A batch size of 32 is utilized for region-based proposal networks. For the various network designs, performance is observed during the training rounds. The Faster RCNN with ResNet101 achieves 0.49%, with InceptionV2 achieves 0.35% and SSD achieves 0.15% mean average precision (mAP). As they are comparing the different algorithms, no statistical testing is performed, even if no time parameter considers for algorithms.

S. Singha et al. [5] proposed a drone detection system based on the birds vs drone dataset. The model is evaluated then by using their own custom-collected dataset from two different drone videos. Yolov4 architecture is fine tuned on the custom dataset. By using transfer learning, they make the darknet framework compatible with their own proposed system. The last three Yolo and convolutional layers are fine-tuned on two classes. The darknet framework used 255 filters and the authors changed their filters to 21 based on the formula $(\text{classes number} + 5) * 3$. The custom dataset is used in this study collected from different drone videos with different weather and background conditions. The model is initially trained and evaluated on the birds vs drone dataset. The maximum mean average precision (mAP) achieved by this system is 74.36% and the video detection frame per second (FPS) is 20.5. Only a custom dataset was used to tune the neural network architecture. The work is only limited to Yolov4, no other object detector is used and compared.

With the help of 241 videos containing 331,486 images, the authors [6] applied and tested four detection and three tracking algorithms. The overall 98.6% mean average precision (mAP) is achieved by the detector algorithm while 98.7% MOTA is obtained by the tracking algorithm. The authors considered the Faster-RCNN, YOLOv3, SSD, and DETR benchmark algorithms for object detection. The SORT, DeepSORT, and Tracktor algorithms are utilized for object tracking. This study combined the MAV-VID [7], Anti-UAV [8], and Drones-vs-Bird datasets for training and testing. The 6 different types of UAVs flying with different lightening conditions are considered by the anti-UAV dataset. It consists of an average object of size 52×29 pixels. Although Faster RCNN regularly has the highest mAP for recognizing tiny UAVs, YOLOv3 has the highest overall accuracy (as high as 0.986 mAP). DETR works effectively with cross-modal videos working as a detection backbone for tracking systems for microscopic objects. Further evidence that the Tracktor architecture is the most effective way to track UAVs is provided (MOTA: 0.987).

M. Dil et al. [9] proposed a multi-featured advanced UAVs detection network for SafeSpace (it is an improved version of the Yolov5 detection algorithm). For accurate and fast detection of small objects, authors changed the backbone and neck of the Yolov5 network to come up with MFNet. To increase the sensitivity and scalability of feature extraction in the YOLOv5s model, the authors changed the kernel size (KS) in the backbone and neck, resulting in changes to the size of the feature maps being extracted. Three proposed versions of MFNet are MFNet-S, MFNet-M, and MFNet-L based on their small, medium, and large kernel and feature map sizes. Authors collected over 5105 photos of UAVs and birds from the publicly accessible open-source datasets offered on the Roboflow [10] to train the proposed MFNet architecture. The evaluation of the proposed model was based on several metrics, including precision (P), recall (R), mean average precision (mAP), and intersection over union (IoU). Compared to the YOLOv5s model, the MFNet-M model achieved an average precision of 92.3%, an average recall of 88.4%, an average mAP of 91.5%, and an average IoU of 51.1%. which also get substantial benefits for other MFNet models. Birds obtained the most precision using MFNet-M, at 87.7%, while UAVs had the maximum precision at 96.8%. They just consider birds and one type of drone, which could lead to multi-classes of drones. The worse part is Kite in the background is also detected as a drone.

3. Experimental Setup

3.1. Dataset

In this study, a number of datasets were reviewed and acquired from various sources and papers based on which a custom dataset was built for the purposes of this study. Following the review, several datasets were merged to build a custom and more challenging dataset with two distinct categories. The first category, named Sky-dataset, comprises 4320 images, which exclusively feature a sky background, as illustrated in Fig. 1. The second category with 10,000 images, named Complex dataset, includes diverse backgrounds such as urban, semi-urban, indoor, outdoor, mountains, sunny, and cloudy, each with unique lighting conditions, as depicted in Fig. 2. The Skydataset is formed by merging three different datasets Det-Fly[11], Wosdec challenge[12], and a real-world object detection dataset designed for quadcopters[13]. On the other hand, the complexdataset is a combination of seven datasets, including Det-Fly [11], Wosdec challenge[12], realworld object detection dataset for quadcopters[13], MIDGARD[14], Real-Time Drone Detection and Tracking [15], and Vision-based anti-UAV[16]. We converted all annotations from various formats into a single YOLO format. To make the datasets more challenging and to investigate the ability of detectors to differentiate between UAVs and birds, images of birds flying were added to the dataset. While reviewing the dataset, we noticed the limitations of datasets. The MIDGARD, Det-Fly, and Anti-UAV datasets did not include the birds in their datasets. Some of the datasets only contain a single UAV model.




Fig. 1. Sample Images from sky background dataset with UAVs



Fig. 2. Sample Images from complex background dataset with UAVs and Birds

Many of the prior works on vision-based UAV detection focused on clear images, e.g., rainy images were not considered. However, rainy conditions may cause performance degradation of the UAV detection methods. Rain is composed of innumerable drops of various sizes and complicated forms, and it spreads very randomly and at varying rates when it falls on streets, pavement, automobiles, pedestrians, and UAVs in the scene. Raindrops can cause changes in the pixel values of images and video frames. This is because the drops block some of the reflected light from the objects in the scene. Additionally, rain streaks can make the visual data appear less contrasting and more white. To consider these challenging conditions, rain streaks were synthetically added to the test images of our datasets. Three types of rain (drizzle, heavy, and torrential) effects were added to the images by using the automold library [17]. The rainy test images will be used to study the performance of selected models.



Fig. 3. Sample Images with rain (a) drizzle (b) heavy (C) torrential

3.2. Object Detectors

In this work, we study the following one-stage and two-stage detectors:

YOLOv5: The YOLOv5s model consists of four main components: input, Darknet-53 [18] backbone network, PANet [19] neck network, and output. The basic structures of YOLOv5s are CBS and CSP_n . CBS is a basic convolution module that includes a batch normalization operation and a SiLU activation function to prevent gradient disappearance. CSP_n consists of two branches, the first of which is a series of n Bottleneck modules, while the second is a CBS convolution block. These two branches are then stacked to increase the network depth and enhance feature extraction capabilities. The input terminal is responsible for tasks such as improving data and adapting anchor boxes. The backbone network comprises 2 CSP_1 and 2 CSP_3 structures for extracting features. By using multiple down-sampling and up-sampling the neck network combines features of the different levels. The output head performs bounding box regression and NMS (NonMaximal suppression) post-processing to achieve precise target detection [20].

YOLOv8: Yolov8 is basically an enhanced version of Yolov5 produced by the same company Ultralytics [20]. The Ultralytics YOLOv8 is the most recent edition of the YOLO model used for object detection and image segmentation. This advanced model improves on its predecessors by adding new features and enhancements that boost its performance, adaptability, and effectiveness [21]. The YOLOv8 model surpasses its earlier versions by integrating advanced technologies such as a novel backbone network, an anchor-free split head, and updated loss functions. These upgrades empower YOLOv8 to produce superior outcomes, while still being compact and remarkably fast. YOLOv8 is a model that does not rely on anchors. This implies that it forecasts the center of an item directly rather than the offset from a known anchor box. The Non-Maximum Suppression (NMS) is accelerated by anchor-free detection since it minimizes the number of box predictions. In YOLOv8, the first 6x6 convolution in the backbone was replaced with a 3x3 convolution block, and two of the convolutions (No.10 and No.14) were removed from the YOLOv5 setup.

RetinaNet: RetinaNet is an object detection model that includes a Feature Pyramid Network (FPN), a backbone network, and two classification and regression subnetworks. The backbone network is in charge of extracting features from the input images, and it employs ResNet to generate four feature maps with varying resolutions. The FPN then combines these feature maps to form a pyramid of multi-scale feature maps, which are utilized to identify objects of varied sizes. RetinaNet is intended to manage unbalanced data and objects of various sizes, which it does through its unique architecture and usage of the Focal Loss function. It is a one-stage object detection model that is tuned for high object detection accuracy. [22]. The difficulties of unbalanced data and objects of various sizes are addressed by RetinaNet, an object detection model. This is achieved using a special design that makes use of the Focal Loss function and the Feature Pyramid Network (FPN). RetinaNet has a distinct architecture that employs a Feature Pyramid Network (FPN) and Focal Loss function. The fundamental component of its architecture is RetinaNet's Focal Loss Key.

Faster-RCNN: Fast R-CNN is an object detection network that overcomes various shortcomings of the prior R-CNN model by increasing speed. The ROI Pooling layer in Fast R-CNN gathers feature vectors of the same length from each Region of Interest (ROI) inside an image. This is an enormous improvement over R-CNN. Faster R-CNN goes one step further by employing a single-stage network rather than R-CNN's three-stage method. It conducts computations such as convolutional layer calculations once and then distributes them across all suggestions (such as ROIs). Because of the new ROI Pooling layer, Fast R-CNN is quicker than R-CNN. Furthermore, unlike R-CNN, Faster R-CNN does not require the storage of extracted features, which saves disk space. Faster R-CNN was found to outperform R-CNN in terms of accuracy [23].

3.3. Performance Metrics

3.3.1. Mean Average Precision (mAP)

For object detection, mean average precision (mAP) is the most commonly used performance metric. The mean average precision (mAP) values are averaged across different recall values between 0 to 1. Mean Average Precision, or mAP, is the average of AP overall 'n' identified classes, as the name implies. We may

define average precision as the region beneath the precision-recall curve. $mAP = \frac{1}{n} \sum_{i=1}^n P_{(AP)}$ Where n is the number of classes.

3.3.2. Intersection over Union (IoU)

The Intersection over Union (IoU) measure determines the extent to which the predicted and actual bounding box coordinates overlap. A higher IoU score indicates that the projected bounding box coordinates are more closely aligned with the ground truth bounding box coordinates. $IoU = \frac{\text{Area of Overlap}}{\text{Area of Union}}$

4. Results and Discussion

The experimental results in this paper present the comparative evaluation and analysis of different well-known one-stage and two-stage object detectors for the proposed custom dataset. The dataset is divided into training, validation, and testing sets with a ratio of 70% and 20%, and 10% respectively. The Google Colab was used for training the models using NVIDIA A100 GPUs for 100 epochs. The Faster-RCNN and RetinaNet were trained using Detectron2 [24] library. FasterRCNN and RetinaNet used Resnet101 with a Feature pyramid network (FPN), while Yolov8 and Yolov5 [20] used darknet53 as the backbone to extract features from images.

4.1. UAV Detection in Complex Background

This section describes the detection validation and testing results of four models used in this study including Yolov8, Yolov5, Faster-RCNN, and RetinaNet. The Yolov8 and Yolov5 models are tested on sky-dataset as well as on the complex- dataset. Faster-RCNN and RetinNet are trained, validated, and tested only on the complex-dataset. From Table I one can see the different models' performance on complex-dataset. The Yolov5 performs better on both the testing and validation set. Faster-RCNN accuracy was improving with an increasing number of epochs, however, in this study we seek to examine and compare the different models' performance restricted to 100 epochs of training.

4.2. UAV Detection in Sky Images

The sky-dataset is used to train, validate and test one-stage object detectors such as Yolov5 and Yolov8 with their medium-size models. The mean average precision results are presented in Table II. The results indicate a better performance of Yolov5 than Yolov8. However, Yolov8 can perform with high speed in a real-time environment. The Yolov8 has higher training parameters than Yolov5, so it takes longer time to train than Yolov5. The sky-dataset consists of 4320 images and complex-dataset has 10,000 images. The average precision of models may be improved by increasing the number of images in sky-datasets.

TABLE I
RESULTS OF UAV DETECTION IN COMPLEX BACKGROUNDS

Model	Backbone	Learning rate	mAp ₅₀ Val(%)	mAp ₅₀₋₉₀ Val(%)	mAp ₅₀ test(%)	mAp ₅₀₋₉₀ test(%)
<i>Yolo V5m</i>	<i>Darknet-53</i>	0.01	95.6	57.5	94.6	59
<i>Yolo V8m</i>	<i>Darknet-53</i>	0.01	91.3	58.1	91.8	51
<i>Faster-RCNN</i>	<i>Resnet-101+ FPN</i>	0.00025	85.50	53.24	82	46
<i>Retina-Net</i>	<i>Resnet-101+ FPN</i>	0.00025	82.52	52.73	78	44
<i>Yolo - NAS</i>	<i>ARepVGG</i>	0.0005	85.13	NA	84.90	NA




Fig. 4. Sample detection results: (a) YOLOv8 (detecting UAV), (b) Faster RCNN (detecting Birds), (c) RetinaNet (detecting UAV)

TABLE II
PERFORMANCE EVALUATION ON SKY-DATASET

Model	Backbone	Input size	mAp ₅₀ (%)	mAp ₅₀₋₉₀ (%)	Parameters (M)	Test Time (ms)
Yolo V5m	Darknet-53	640×640	87.7	71.7	20.85	6.2
Yolo V8m	Darknet-53	640×640	88.3	72	25.84	7.5

4.3. UAV Detection in Rainy Conditions

To study the effect of rain on the UAV detection performance, rain effects (at three different levels: drizzle, heavy and torrential) were synthetically added to the test set to generate three test sets respectively. In the rainy images, clear degradation in MAP and IoU scores was observed. Fig. 5 shows two sample images with and without rain effects. In Fig. Fig. 5 case (a) YOLOv8 was able to detect the UAV in the original test image, but not after adding rain effects. We evaluate the rainy test sets with four selected methods. Table III shows the mAP on rainy images and the inference speed of each model. The overall performance degrades after adding rain effects in images. The performance degradation of models is provided in Table IV. The RetinaNet shows the worst percentage of performance decline in mean average precision(mAP). From Table III, it is stated that the degradation in mAP increases with increasing the amount of rain. **4.3.1. Detection of UAVs vs Birds**

The detection of birds in the same videos and images with UAVs is one of the difficult challenges in real-world UAV detection methods. The complex dataset also has many birds with different images in its training set. The WOSDETC [12] "Birds vs Drone" dataset is included in our complexdataset. The tested image is taken from the internet [25]. YOLOv5 and YOLOv8 were trained on



Fig. 5. Sample results on original and rainy images: (a) YOLOv8 misses UAV in the rainy image (b) YOLOv5 detects UAV in the rainy image but with a lower IoU.

TABLE III
RESULTS OF UAV DETECTION IN RAINY IMAGES

Model	Backbone	mAP ₅₀ drizzle(%)	mAP ₅₀ heavy(%)	mAP ₅₀ torrential(%)	Test time (ms)
<i>YOLO V</i> 5m	<i>Darknet-53</i>	66.8	65.1	47.2	6.2
<i>YOLO V</i> 8m	<i>Darknet-53</i>	65.7	60.2	42.7	7.5
<i>Faster-RCNN</i>	<i>Resnet-101+ FPN</i>	50.35	45.25	37.40	41.3
<i>Retina-Net</i>	<i>Resnet-101+ FPN</i>	46.33	43.69	35.57	29.2
<i>YOLO - NASs</i>	<i>ARepV GG</i>	53.88	53.42	50.92	29.2

TABLE IV
PERFORMANCE COMPARISON WITHOUT RAIN VS. WITH TORRENTIAL RAIN EFFECTS IN IMAGES

Algorithm	mAP ₅₀ (no rain)	mAP ₅₀ (torrential rain)	Performance Degradation(%)
YOLOV5m	95.6	47.2	50.62
YOLOV8m	91.3	42.7	53.23
Faster-RCNN	85.50	37.40	56.25
Retina-Net	82.52	35.57	58.40
YOLO-NASs	85.13	50.92	40.18

the complex-dataset which included bird images. However, both models failed to detect the bird in the test image shown in Fig. 6. while Faster-RCNN detects both birds and drones with a higher confidence score. Although Faster-RCNN training and inference speed is relatively lower than that of YOLOV5 and YOLOV8, but overall detection mAP is good compared to the other three models.

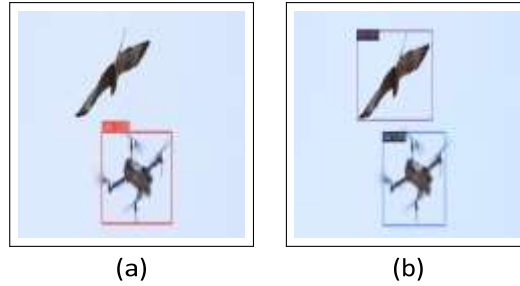


Fig. 6. Birds Vs Drone: (a) YOLOv8 (b) Faster-RCNN [25]

4.3.2. Detection Failures

In object detection, missed detection occurs when an object in an image or video frame is not detected by an object detection model. This might be due to a variety of factors including low image quality, object occlusion, insufficient model training, or insufficient data. In applications related to Anti-UAV, missed detection could lead to security threats. Figure 7 shows the detection outputs of the selected models for a sample image from the complex-dataset. The Faster-RCNN and YOLOv5 detect the UAV with high confidence. On the other hand, RetinaNet and YOLOv8 fail to detect the UAV in the same image. The missed detection rate is when there is UAV in the image/video but the model is unable to detect it. The missed detection rate on the test set was found to be 2%, 5%, 3%, and 1% for FasterRCNN, RetinaNet, YOLOv8, and YOLOv5 respectively.




Fig. 7. Sample detection outputs: (a) and (c) Faster-RCNN and YOLOv5 both detected the UAV, while, (b) RetinaNet and YOLOv8 both failed to detect the UAV

5. Conclusion

In this paper, comprehensive evaluation experiments were conducted to investigate the performance of selected popular object detection models for the task of UAV detection under challenging conditions such as complex backgrounds and rainy conditions. Rain effects were synthetically added to test set images only, at three different amounts (drizzle, heavy and torrential). The dataset proposed and built in this work includes various drone types with different backgrounds and four one-stage and two-stage cutting-edge object detectors are trained, tested, and validated. The dataset also contains bird images. The initial findings demonstrated favorable accuracy levels for both datasets, particularly for the YOLOv5 and YOLOv8. However, YOLOv8 showed better results for the sky-dataset, while YOLOv5 outperformed YOLOv8 on the complex-dataset. FasterRCNN could possibly perform better with a higher number of epochs during training. However, this work was interested to examine and compare the models' performance restricted to the same number of epochs of training. The image scale variation is still an issue for YOLOv8 and YOLOv5 but Faster-RCNN with backbone Resnet-101 and FPN shows better performance for detecting UAVs at different scales. The Yolo-NAS small model also shows good mAP but with little higher inference speed. The results and findings of this work are expected to inspire further research in more robust UAV detection, e.g., to generate and collect more challenging datasets.

References

- [1] H. M. Oh, H. Lee, and M. Y. Kim, "Comparing convolutional neural network(cnn) models for machine learning-based drone and bird classification of anti-drone system," in *2019 19th International Conference on Control, Automation and Systems (ICCAS)*, 2019, pp. 87–90.
- [2] I. Bisio, C. Garibotto, F. Lavagetto, A. Sciarrone, and S. Zappatore, "Unauthorized amateur uav detection based on wifi statistical fingerprint analysis," *IEEE Communications Magazine*, vol. 56, pp. 106–111, 04 2018.
- [3] G. N. Pham and P. H. Nguyen, "Drone detection experiment based on image processing and machine learning," *International Journal of Scientific Technology Research*, vol. 9, 2020.
- [4] M. Nalamati, A. Kapoor, M. Saqib, N. Sharma, and M. Blumenstein, "Drone detection in long-range surveillance videos," in *2019 16th IEEE International Conference on Advanced Video and Signal Based Surveillance (AVSS)*, 2019, pp. 1–6.
- [5] S. Singha and B. Aydin, "Automated drone detection using yolov4," *Drones*, vol. 5, no. 3, 2021. [Online]. Available: <https://www.mdpi.com/2504-446X/5/3/95>
- [6] B. Isaac-Medina, M. Poyser, D. Organisciak, C. Willcocks, T. Breckon, and H. Shum, "Unmanned aerial vehicle visual detection and tracking using deep neural networks: A performance benchmark," 03 2021.
- [7] A. Rodriguez-Ramos, J. Rodriguez-Vazquez, C. Sampedro, and P. Campoy, "Adaptive inattentional framework for video object detection with reward-conditional training," *IEEE Access*, vol. 8, pp. 124 451–124 466, 2020.
- [8] N. Jiang, K. Wang, X. Peng, X. Yu, Q. Wang, J. Xing, G. Li, J. Zhao, G. Guo, and Z. Han, "Anti-uav: A large multi-modal benchmark for uav tracking," 2021. [Online]. Available: <https://arxiv.org/abs/2101.08466>
- [9] M. Dil, M. U. Khan, M. Alam, F. Orakzai, Z. Kaleem, and C. Yuen, "Safespace mfnet: Precise and efficient multifeature drone detection network," 12 2022.
- [10] "Give your software the power to see objects in images and video." [Online]. Available: <https://roboflow.com/>

- [11] Y. Zheng, Z. Chen, D. Lv, Z. Li, Z. Lan, and S. Zhao, "Air-to-air visual detection of micro-uavs: An experimental evaluation of deep learning," *IEEE Robotics and Automation Letters*, vol. 6, no. 2, pp. 1020–1027, 2021.
- [12] A. Coluccia, A. Fascista, A. Schumann, L. Sommer, A. Dimou, D. Zarpalas, M. Mendez, D. de la Iglesia, I. Gonzalez, J.-P. Mercier, G. Gagne, A. Mitra, and S. Rajashekar, "Drone vs. bird detection: Deep learning algorithms and results from a grand challenge," *Sensors*, vol. 21, no. 8, 2021. [Online]. Available: <https://www.mdpi.com/1424-8220/21/8/2824>
- [13] M. Pawełczyk and M. Wojtyra, "Real world object detection dataset for quadcopter unmanned aerial vehicle detection," *IEEE Access*, vol. 8, pp. 174 394–174 409, 2020.
- [14] V. Walter, M. Vrba, and M. Saska, "On training datasets for machine learning-based visual relative localization of micro-scale uavs," in *2020 IEEE International Conference on Robotics and Automation (ICRA)*, 2020, pp. 10 674– 10 680.
- [15] F. Svanstrom, C. Englund, and F. Alonso-Fernandez, "Real-time drone detection and tracking with visible, thermal and acoustic sensors," 01 2021, pp. 7265–7272.
- [16] J. Zhao, J. Zhang, D. Li, and D. Wang, "Vision-based anti-uav detection and tracking," 2022.
- [17] UjjwalSaxena, "Ujjwalsaxena/automold--road-augmentation-library." [Online]. Available: <https://github.com/UjjwalSaxena/Automold--Road-Augmentation-Library>
- [18] J. Redmon and A. Farhadi, "Yolov3: An incremental improvement," 2018.
- [19] S. Liu, L. Qi, H. Qin, J. Shi, and J. Jia, "Path aggregation network for instance segmentation," in *2018 IEEE/CVF Conference on Computer Vision and Pattern Recognition*, 2018, pp. 8759–8768.
- [20] Ultralytics, "Ultralytics/yolov5: Yolov5 in pytorch gt; onnx gt; coreml gt; tf-lite." [Online]. Available: <https://github.com/ultralytics/yolov5>
- [21] "Home." [Online]. Available: <https://docs.ultralytics.com/#yolo-a-brief-history>
- [22] T.-Y. Lin, P. Goyal, R. Girshick, K. He, and P. Dollar, "Focal loss for dense object detection," 2018.
- [23] S. Ren, K. He, R. Girshick, and J. Sun, "Faster r-cnn: Towards real-time object detection with region proposal networks," 2016.
- [24] Y. Wu, A. Kirillov, F. Massa, W.-Y. Lo, and R. Girshick, "Detectron2," <https://github.com/facebookresearch/detectron2>, 2019.
- [25] K. E. Queram, "State officials to drone operators: Please stop harassing the animals," Aug 2021. [Online]. Available: <https://www.route-fifty.com/management/2021/08/state-officials-drone-operators-stop-harassing-animals/184892/>