arXiv:2304.01780v1 [physics.flu-dyn] 4 Apr 2023

Urban Flood Drifters (UFDs): identification, classification and characterisation

Arnau Bayón[1], Daniel Valero[2,*], and Mário J. Franca[2]

[1]Department of Hydraulic Engineering and Environment, Universitat Politècnica de València (Spain)
[2]Institute for Water and River Basin Management, Karlsruhe Institute of Technology (Germany)

Correspondence: *Daniel Valero (daniel.valero@kit.edu)

Abstract. Extreme floods threat lives, assets and ecosystems, with largest impacts occurring in urbanised areas. However, flood mitigation schemes generally neglect the fact that urban floods carry a considerable amount of solid load. In this study, we define Urban Flood Drifters (UFDs) as loose objects present in the urban landscape that can become mobile over certain flow conditions, thereafter blocking drainage infrastructure and endangering both downstream and upstream communities. Based on post-flood photographic records from 63 major inundations of the past quarter-century across 46 countries, we provide a comprehensive analysis of UFDs and its flood-hazard implications. We show that a variety of vehicles, furniture and a heterogeneous mixture of drifters are present in post-flooding scenarios. Plastic, wood drifters and construction debris represent each about 20% of the material transported in urban floods (57.8% together), while only 11.2% corresponds to cars, which is practically the only UFD analysed in flood literature. We develop a UFD-stability diagram, showing that caravans, recreational vehicles (RVs) and also furniture such as dumpsters or garden sheds, can be more relevant from a flood hazard perspective.

Keywords. Plastic, heavy vehicle, car, wood, clogging, flooding, risk

1 Introduction

Floods are among the top three most common and severe weather-caused events (World Economic Forum, 2022) and will be responsible for the displacement of over 200 million people by 2050 (Clement et al., 2021). Furthermore, climate change and land-cover alteration are making floods more intense, frequent, and unpredictable (Ludwig et al., 2022; United Nations, 2020a). The economic consequences of floods in recent decades have been staggering. According to the European Union (European Environment Agency, 2022), hydrometeorological events account for roughly two-thirds of overall damage caused by natural disasters since the 1980s. The European Union reports that a single flood event can result in direct losses of billions of euros (European Environment Agency, 2022), not to mention the devastating impact on human life, the environment, and cultural heritage (Jonkman and Vrijling, 2008; Hickey and Salas, 1995; Molinari et al., 2020; Arrighi, 2021; Bates et al., 2023). In low and mid-income countries, floods are responsible for more than half of weather-related disasters (United Nations, 2020b). These most vulnerable regions also have fewer resources to plan, build, maintain, and upgrade flood management infrastructure, which can create a challenge at all levels of governance (Zevenbergen et al., 2008, 2010; Fang, 2016; Smith et al., 2019a;

Wing et al., 2022).

The acute consequences of flooding during the past few decades have prompted numerous studies on urban flooding (Mignot et al., 2019; Smith et al., 2019a; O'Donnell and Thorne, 2020; Zevenbergen et al., 2020; Wing et al., 2022; Bates et al., 2023; Sanders et al., 2023). However, it was not until recent floods that significant attention was drawn to the role of drifters carried by the floods (Dewals et al., 2021; Bung, 2021; Xiaotao and Jindong, 2021; Dick et al., 2021; Dietze and Ozturk, 2021; Apel et al., 2022; Mohr et al., 2023; Ludwig et al., 2022). Several authors have started to emphasize the importance of considering drifters conveyed by large floods when evaluating urban flood hazards (Dewals et al., 2021; Mohr et al., 2023). Flood consequences can be more intense when large loose objects, such as vehicles, urban furniture, or household equipment, are washed away. However, these are usually ignored in flood analyses and a substantial part of the scientific literature (Smith et al., 2019a; Bates, 2022; Pregnolato et al., 2022; Sanders et al., 2023) and, therefore, their role remains notably unexplored. We define Urban Flood Drifters (UFDs) as objects present in the urban landscape, (i) which are not moored or fixed and that remain stable under dry conditions; (ii) but which may become unstable when exposed to high water levels and/or flow velocities. For some UFDs, even a few centimeters of water depth can lead to their destabilisation and motion (Keller and Mitsch, 1992; Kramer et al., 2015; Martínez-Gomariz et al., 2018; Smith et al., 2019b; Martínez-Gomariz et al., 2020; Shah et al., 2021), thus becoming part of the flood and contributing to the worsening of its consequences.

At high velocities, UFDs have the potential to cause significant damage to pedestrians and property from impacts (Jalayer et al., 2018; Zhang et al., 2018). However, the full extent of the role of UFDs in flooding and their contribution to flood hazards is not entirely clear, neither enough investigated. Drifters-induced blockages can hinder flow at bridges, tunnels, culverts, and other singularities and constrictions of the hydraulic drainage infrastructure (Fig. 1); in these, obstruction occurs through the formation of a heterogeneous jam of drifters, practically impervious, that acts as a dike thereby increasing upstream water levels due to backwater effect (Fig. 2). UFDs transport hence increases the inundation hazard for homes and businesses, disrupts pedestrian and vehicle traffic, and hinders emergency response teams. Infrastructure obstructions are often ephemeral and, if they overtop and collapse, they can eventually induce dam break-type waves downstream. Urban drifters may also carry pollutants such as oil, chemicals, plastic, metals, and organic waste. These pollutants may be further washed into the environment, causing harm to aquatic habitats and wildlife, and compromising the water quality.

Drainage capacity can be reduced by transported and deposited UFDs, consequently amplifying flood hazards beyond what was anticipated during planning phases, where flood modelling is generally performed only considering the water phase over fixed geometries. This hypothesis can be simplistic or unsubstantial since vehicles, urban furniture and household fixtures, common in any urban landscape, are also subject to becoming UFDs. Fig. 1 shows post-event images of major floods around the world, where the ubiquitous presence of very diverse UFDs is observed. In particular, it is observed that the presence of UFDs in flood events has devastating consequences in diverse urban environments, regardless of geography, demographics, or climate. Large urban objects, that can potentially become UFDs, are diverse in nature and can vary in shape, size, and weight. A



Figure 1. Disruptions during major floods caused by urban flood drifters forming dikes and clogging urban drainage systems: **A** Caravans, fluid tanks, garden sheds and vegetative drifters in the July 2021 floods the Ahr river, Germany (Rattay, 2021), **B** Cars and truck trailers in Jakarta, Indonesia (Kurniawan, 2020), **C** Dumpsters in Benicarló, Spain (Sánchez Albiol, 2020) and **D** Cars, trucks and small drifters in Accra, Ghana (Modern Ghana, 2018). Images reproduced with permission, copyright corresponds to the endorsed sources.

proper topology and characterisation of these drifters does not exist yet, contributing to the lack of knowledge of their influence and feedback on the hydrodynamics of flood propagation, and resulting consequences in urban flood hazard.

With this investigation, a systematic analysis of UFDs is carried out, aiming at their characterisation and classification, and ultimately at the quantification of their prevalence in urban floods and stability characteristics. The results, herein presented and discussed, will aid the development of reliable governance-supporting modeling tools for flood managers. This study has three specific objectives:

1. *Identify* urban objects that are susceptible to becoming UFDs.
2. *Classify* different types of UFDs to facilitate future systematic studies.
3. *Quantify* the prevalence of UFDs after major floods and their flood-risk characteristics.

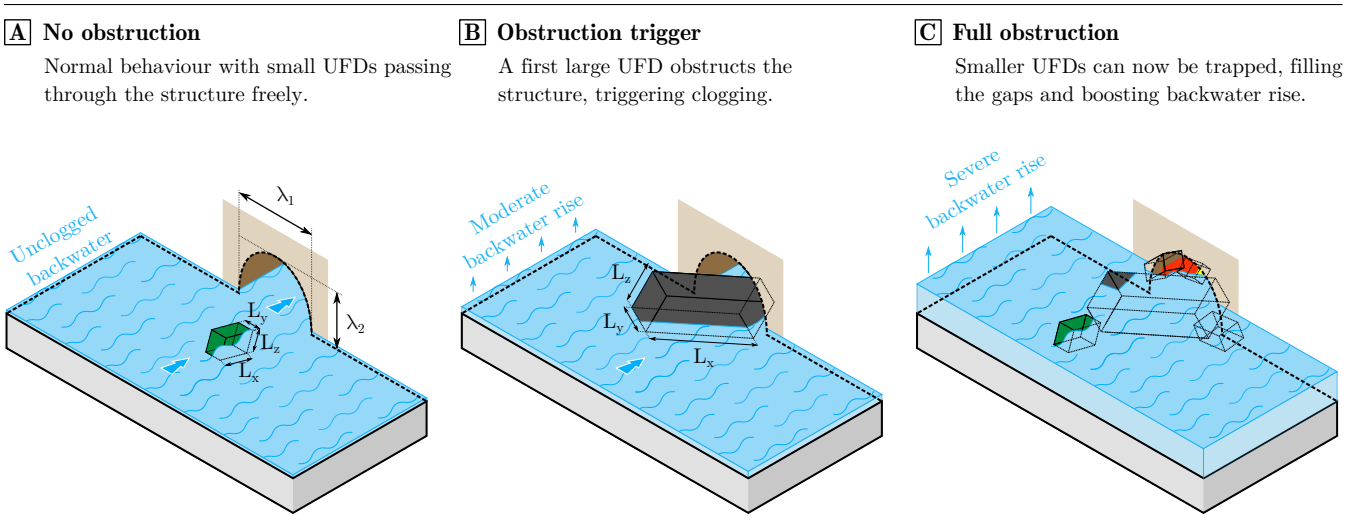

Figure 2. UFDs-jam formation during the blockage in a flow contraction of the channel network and subsequent backwater effect. λ_1 and λ_2 are the main contraction dimensions, and L_x, L_y and L_z the main drifter dimensions.

2 Identification and classification of UFDs

Data acquisition protocol

After a large flood event, numerous media reports are published with images that contain valuable information (Valero et al., 2021). These images can be captured by professional photographers or passersby, and often remain hosted online on news platforms or social media. They facilitate a prompt depiction of the consequences on-site, although they may hold a large bias towards the most dramatic aspects of the disaster. In order to provide relevant information from that available imagery, we define a protocol that focuses on the identification of drifters transported by floods and that allows the quantification of their prevalence in the post-flood urban landscape. With this information, we can later define an informed classification that covers the wide spectrum of UFDs and characterise each group in terms of their main flood-transport properties, based on available product catalogues.

The image-collection and drifter-detection protocol is presented below, step-by-step:

1. With the aid of Google's (.com) search engine and inspired, but not exclusively targeting, a list of "deadliest floods" (Wikipedia Commons, 2022) including countries, years, and even months, and considering the range of years from 1999 to 2023, we search for the following keywords: "flood", a given country, and a given year and month in which the flood occurred; identifying at least 10 images from major floods every year.

2. We prioritise, in the following order: newspapers, magazines, articles, and blogs; and find different sources, storing their images in local folders. All Uniform Resource Locators (URLs) are stored in our electronic supplementary material

(Bayón et al., 2023). When building the image-bank, we bear in mind the following considerations: a) images that do not depict visible drifters are not considered, and b) duplicates are avoided, i.e. in the case that photographs show the same scenario and drifters, but from different angles.

3. We repeat the previous steps until we have stored 10 images for each year, at least. When not possible, we also use the search engine of YouTube, following the criteria presented in step (i), and inspect videos frame-by-frame to provide at least one photographic record where drifters are visible.

The data used in this study (270 retrieved images) were extracted from online available imagery and represent 63 major floods in 46 different countries over 25 years. The geographic distribution outlined in Table 1 reveals that regions with higher income levels receive more extensive media coverage after flood events. For instance, over half of the pictures were taken in Europe and Northern America, despite the fact that the largest floods do not necessarily occur in these areas. Additionally, demographic density is a significant factor, as more densely populated areas tend to receive wider coverage. For example, Asia and the Pacific, which represents approximately 57% of the world's population (World Bank, 2021), accounts for 31.1% of the images. The data are available online (Bayón et al., 2023), including URLs to the original sources and images.

Region	Frequency
Western European and Others	51.9 %
Asia and the Pacific	31.1 %
Latin America and the Caribbean	7.8 %
Africa	5.2 %
Eastern Europe	4.1 %

Table 1. Frequency of analysed post-flood imagery during the 1999–2023 period, using regional groups defined by United Nations (2023).

Data clustering

Overall, the data mining process resulted in a total of 270 images, which were organized according to year and country of occurrence. Each image contained one or more types of UFDs that were visually identified and catalogued in tables according to very specific terms. Afterwards, a more formal categorization was defined, clustering UFDs based on their size, function and abundance in the urban landscape. This final classification includes three main classes of UFDs:

- Vehicles, of all types with or without engine, and any number of wheels. This can include from e-scooters and bikes, to caravans, buses, trucks and other heavy vehicles.
- Furniture, of private or public origin.
- Heterogeneous drifters, often of unidentifiable origin.

The first two classes generally comprise a family of generally large-sized items, that have dimensions comparable to the contraction dimensions of culverts and bridges (λ_1, λ_2 in Fig. 2) These objects have typical standardized (typified) physical characteristics and are of industrial origin. The second family includes drifters of smaller size and more heterogeneous nature, of industrial or natural origin, can also obstruct certain intake structures; for example, Honingh et al. (2020) confirmed that small plastic particles can significantly clog urban drainage grates. The first large family of UFDs contain objects that provoke flood hazard that, by adequate planning measures, can be reduced or avoided.

Each of the three proposed UFD classes can be further divided into more specific groups, based on characteristic physical properties, such as size (e.g., for vehicles: bikes vs. trucks), function (urban furniture vs. household fixtures) or material (e.g., wood vs. plastic). Table 2 provides the herein proposed classification and grouping of UFDs, and Fig. 3 illustrates the subdivision in classes and groups of the typified UFDs.

	Class	ID	Group	Description
Typified UFDs	Vehicles	V1	Two-wheelers	Bikes, motorbikes and e-scooters.
		V2	Cars	Cars and other light four-wheel vehicles designed to transport of passengers.
		V3	Vans	Vans and other heavy four-wheel vehicles designed to transport materials and stock.
		V4	Caravans & RVs	Vehicles designed to provide habitable space.
		V5	Large heavy vehicles	Vehicles designed to transport many people or goods (buses, trucks, trains, boats, etc.).
	Furniture	F1	Urban fixtures	Facilities designed to provide a public service in streets (bins, waste containers, etc.).
		F2	Household equipment	Facilities from private front gardens that can be dragged by floods (tanks, garden sheds, etc.).
Heterog. UFDs		DC	Construction	Debris that can be dragged from construction sites or damaged buildings.
		DM	Metal	Metal debris, predominantly of constructive origin (sheets, pipes, etc.).
		DP	Plastic	Plastics and textile objects of small dimensions and irregular shape.
		DW	Wood	Natural wood (trunks, branches, etc.) and processed wood.
		DO	Others	Other drifters of uncertain origin (food, tableware, leaves, sediment, etc.).

Table 2. Classification and grouping of UFDs based on available post-flood imagery.

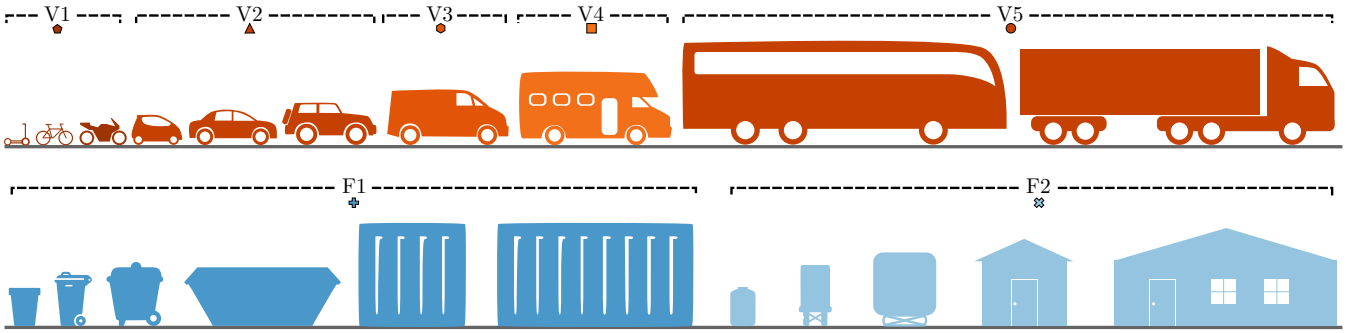

Figure 3. Typified UFDs: relative sizing and grouping according to the classification presented in Table 2.

3 Characterization of UFDs

Prevalence of UFDs in post-flood imagery

The frequency of prevalence of different UFDs during floods is obtained from visual inspection and identification of UFDs in the mined imagery. Vehicles are present in only 16.5% of the imagery investigated. In particularly, cars (V2) represent 11.2% of all the drifters observed in recent floods. Despite this low prevalence, previous studies on urban flood drifters have almost exclusively focused on cars (Keller and Mitsch, 1992; Al-Qadami et al., 2022; Martínez-Gomariz et al., 2018; Shah et al., 2021; Milanesi and Pilotti, 2020; Shu et al., 2011; Smith et al., 2019b; Xia et al., 2014), which indicates that a portion of other drifters prone to flood-hazard is being overlooked. Larger vehicles such as vans (V3), caravans & RVs (V4) or heavy vehicles (V5), are potentially more hazardous due to their dimensions, despite a prevalence of about 4.7% (i.e., 28.5% of the images where vehicles are depicted as drifters). These are more susceptible to block bridges although their stability has not been fully investigated yet (Kramer et al., 2015, 2016).

Still under the family of typified UFDs, urban furniture (F1) and household fixtures (F2) have a prevalence of about 7.4% in flood imagery, 44.9% as prevalent as vehicles. Only recently, Martínez-Gomariz et al. (2020) addressed the stability of certain UFDs of the group F1 (i.e., dumpsters) and Kramer et al. (2015) their potential clogging of linear infrastructure. Our analysis reveals that they should not be ignored in urban hydrology and flood management studies. This may be especially challenging, as the nature of UFDs types F1 and F2, ranging from small furniture and bins to garden sheds (see Fig. 3), is notably more variable compared to vehicles. The generalization of the analyses on stability and transport processes becomes hence more complex.

Heterogeneous drifters, often of small size, are by far the more prevalent in the data mined, being present in up to 76.1% of the investigated images. Considering the larger mobility of small UFD, the amount of plastic and small wood, for instance, may be larger than reported. Heterogeneous UFDs (except large wood) are generally of small size which means that alone they

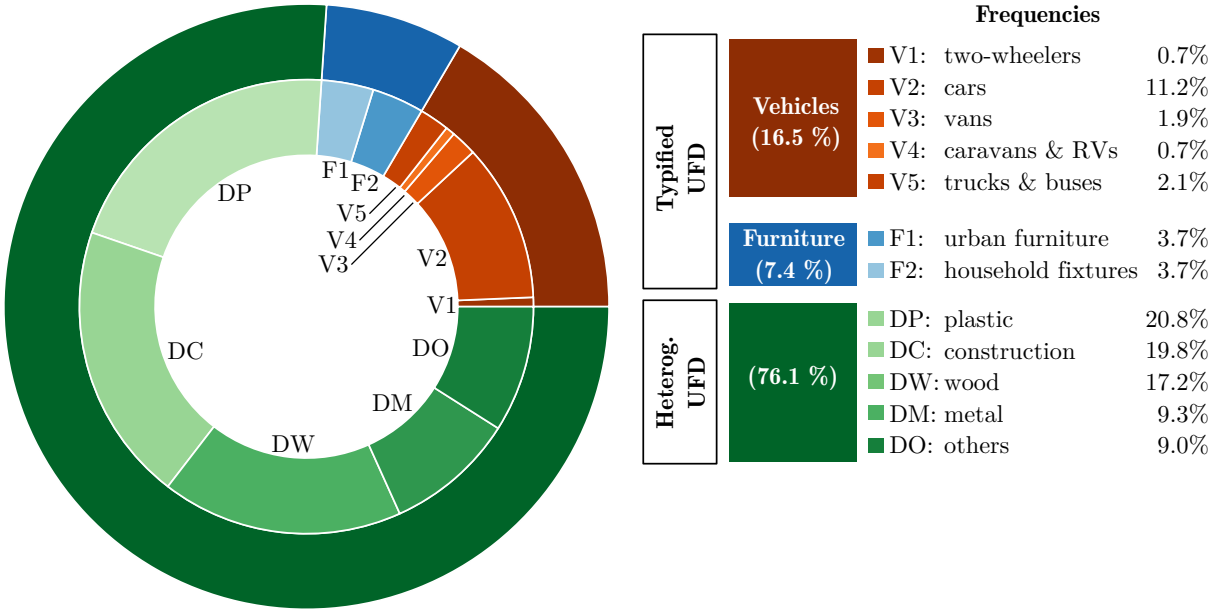

Figure 4. Prevalence of UFDs in available post-flood imagery, following UFDs classification and grouping presented in Table 2.

can rarely clog the bottlenecks of large drainage infrastructure. However, these can filter through obstructions caused by larger typified UFDs, clogging these and making them impermeable dams. Studies on hazards induced by plastic (DP), which we show have a prevalence of about 20% in the reported floods, are relatively scarce but show large potential for hazard enhancement by clogging of smaller urban drainage (Honingh et al., 2020).

Studies on wood (DW), which is present in 17.2% of the investigated floods, are more common. However, there are still gaps in our understanding of their transport characteristics (Ruiz-Villanueva et al., 2014, 2016; Wohl et al., 2019) and related hazards (Schalko et al., 2018, 2020; Furlan et al., 2019, 2021). To the best of our knowledge, no analogous studies exist that are devoted to other smaller heterogeneous UFD types, which are often present in post-flood imagery, such as construction drifters (DC), metal drifters (DM), or organic drifters (DO), representing respectively about 19.8%, 9.3%, and 9.0% of the UFDs prevalence in our data.

UFDs and flood destabilisation hazard

The stability and transport of UFDs are influenced by various physical variables related to the flow, such as velocity (v) and depth (h), and to the UFD itself (Keller and Mitsch, 1992; Shu et al., 2011; Kramer et al., 2016; Smith et al., 2019b; Milanesi

and Pilotti, 2020; Shah et al., 2021; Al-Qadami et al., 2022). We indentify the following forces whose balance determines the UFD's stability under flood conditions: weight (F_g), buoyancy (F_b), and drag (F_d):

$$F_g = Mg; \qquad F_b = V_b \rho_w g; \qquad F_d = \frac{1}{2}\rho_w C_D A v^2; \tag{1}$$

Friction between the UFD and the floor is also a relevant parameter that opposes flow drag, but it can be explained by a combination of F_g and F_b. In the above equations, the physical constants are gravity acceleration (g), water density (ρ_w), and the UFD's drag coefficient (C_D), which may lay above or below unity, depending on the specific UFD's shape (White, 2016). The total UFD's mass (M) can be expressed as $M = \rho_m L_x L_y L_z$, where ρ_m is a bulk density that includes all voids within the bounding box, which is defined by the L-parameters that are the dimensions of the bounding box (in x, y, and z) containing the UFD (Fig. 5). The submerged volume (V_b) is the part that contributes to the buoyancy of the UFD and can be expressed as a fraction of the submerged bounding box, $\phi_1 \in (0, 1]$, such that $V_b = \phi_1 L_x L_y h$ ($\phi_1 = 1$ represents a solid rectangular prism). The x dimension is considered as the maximum horizontal dimension of the UFD, and therefore the largest face exposed to a flood can be expressed as $A = \phi_2 L_x h$, where $\phi_2 \in (0, 1]$ is a geometry-dependent parameter ($\phi_2 = 1$ represents a solid rectangular face exposed to the flow).

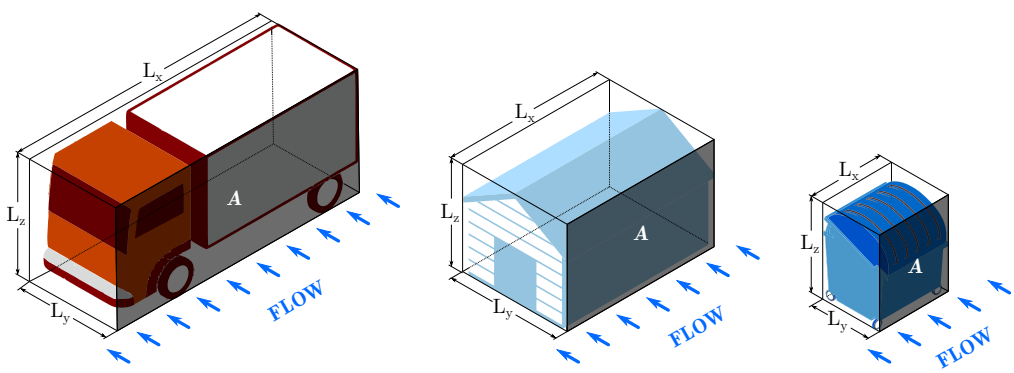

Figure 5. Examples of UFD dimensions where L_x is the length, L_y is the width and L_z is the height, which form a bounding box with volume V, and exposed area to flooding A, in the represented case when the UFD is fully submerged ($h = L_z$, and $\phi_2 = 1$). Flow from right to left.

Based on Eqs. 1, we quantify the most relevant physical parameters of over 100 potential UFDs using available commercial specifications and our own measurements; the latter, by using metric tape and mass scale on objects belonging to categories of Table 2. The parameters under analysis are their length (L_x), width (L_y), height (L_z) and mass (M), which allow the calculation of the potential UFD's bounding-box volume (V), bulk density (ρ_m) and exposed frontal area (A, when $\phi_2 = 1$), as depicted in Fig. 5. Due to the large variability and potentially easier transport during floods of smaller heterogeneous UFDs,

they are kept out of the following analysis. Furthermore, typified UFDs are directly subject to urban redesign towards flood hazard mitigation, whereas the other UFDs presence is more accidental.

Fig. 6 displays the analysed potential-UFDs based on some key physical properties. We note that increasing L_x has associated an increase in the traverse dimension L_y (Fig. 6A) although L_y saturates at around 2.5 meters. This likely occurs to conform to road lane width standards of road vehicles. Increasing L_y improves the stability against toppling, but we also observe that it is often correlated with an increase in height, thereby countering that stabilising advantage. The largest dimension of potential UFDs (L_x) spans over several orders of magnitude (Fig. 6A), from e-scooters and small household fixtures to large heavy vehicles. The clustering of items according to their group indicates the consistency of the definition proposed in Table 2. The characterised UFDs raw data is available online (Bayón et al., 2023).

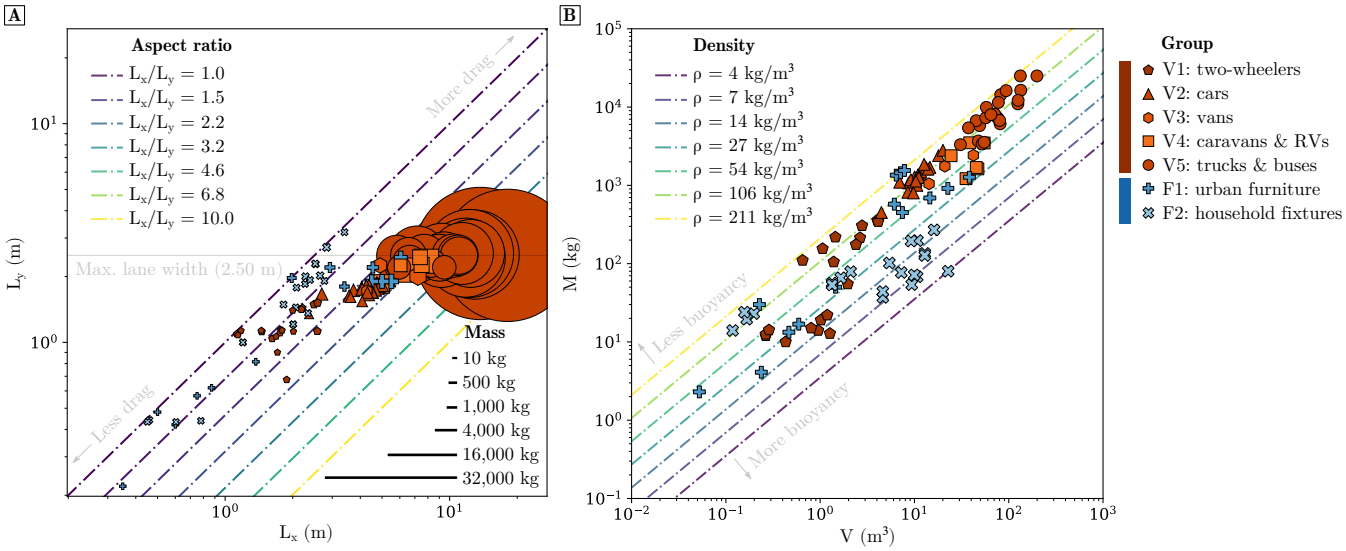

Figure 6. A) Distribution of the main geometrical properties of UFDs and their mass, and B) densimetric distribution of UFDs.

Fig. 6B shows the dispersion of mass and volume for the potential UFDs considered, with densities covering three orders of magnitude. However, to a certain extent, we can observe clustering related to the UFD groups identified in Table 2. For instance, vehicles with motors (V2-V5) roughly remain within bulk densities of 50 to 200 kg/m^3, whereas urban furniture (F1) and household fixtures (F2) are considerably lighter –in terms of bulk density, 4 to 60 kg/m^3–, which indicates that they are considerably more susceptible to flotation instability. Urban furniture, such as rubble containers or dumpsters, is denser than household equipment, such as garden sheds or fluid tanks. While the latter may be expected to be more unstable under flood conditions, they can also be expectedly placed within less exposed areas. The mass of potential UFDs spans across nearly five orders of magnitude, whereas cars, the most commonly studied group in scientific literature, only have masses ranging from 1,100 to 1,600 kg (inter-quartile range). From a hazard-related perspective, it is interesting to note that heavy vehicles (V5)

and caravans (V4) have bulk densities comparable to cars (V2), despite being heavier in mass-terms. This implies that, after the water level reaches their clearance (20 to 35 cm), these vehicles can be as unstable to flotation instability as cars.

The data compiled in Fig. 6 is the basis for the following stability analysis of the UFDs prevalent in the investigated floods. Based on the forces of Eqs. 1, we define two dimensionless ratios to study stability of potential UFDs:

$$\frac{F_b}{F_g} \equiv \phi_1 \frac{\rho_w}{\rho_m} \frac{h}{L_z} \tag{2}$$

$$\frac{F_d}{F_g} \equiv \phi_2 \frac{\rho_w}{\rho_m} \frac{C_D}{2g} \frac{h\,v^2}{L_y L_z} \tag{3}$$

for $h \in [0, L_z]$. The first ratio represents the relationship between buoyancy (destabilising) Archimedes force and gravity (stabilising) force (weight), whereas the second represents the ratio between the force due to the flow drag (destabilising) force and the gravity force. Hence, as the values for these two ratios increase, potential UFDs become less stable due to (1) buoyancy and (2) drag forces, respectively.

Taking as reference critical flow conditions that destabilise cars (V2), for instance from the 1:1 scale tests of Smith et al. (Smith et al., 2019b), we can assess through Eqs. 2 and 3 which other UFDs in our inventory (with key physical properties available under (Bayón et al., 2023) and partly in Fig. 6) are more prone to being transported during floods. This can be estimated by identifying larger relative buoyancy (Eq. 2) and drag (Eq. 3), when compared to cars at flow conditions leading to their inception of movement. This allows us to propose a stability diagram (Fig. 7) that considers the mobility of UFDs, to be used in the evaluation of their flood hazard.

Fig. 7 shows the characterised UFDs (Fig. 6 and Bayón et al., 2023) under flow conditions for which cars become unstable: flow depth $h = 0.3$ m and velocity $v = 2$ m/s (based on Smith et al., 2019b, large scale tests). For simplicity, we assume $\phi_1 = \phi_2 = 1$ for all UFDs considered, corresponding to a rectangular prismatic geometrical simplification, with C_D = 1 as well. To assess the sensitivity of our analysis to flow conditions, we consider further flow conditions, including increased buoyancy ($h = 0.5$ m, $v = 1$ m/s) and increased inertia ($h = 0.2$ m, $v = 3$ m/s), for which cars became unstable in the study of Smith et al. (2019b). Additionally, to assess sensitivity to parametrisation, we consider as well $\phi_1 = 0.5$ and $\phi_2 = 0.5$ within data shown in Fig. 7.

Our analysis, illustrated in Fig. 7, corroborates that only a small set of critical UFDs has been explored so far, while a great hazard-driving part remains overlooked. Furthermore, Fig. 7 allows to distinguish when transport triggering is buoyancy-dominated or drag-dominated, which allows explaining if high water levels or large velocities would trigger their movement.

For instance, we observe that caravans and RVs (V4) are considerably more sensitive to buoyancy than cars (V2). Heavy vehicles have a flood-mobility only slightly more limited than cars, whereas their clogging hazard (see L_x and M in Fig. 6A) is notably larger. Also, the majority of urban furniture (F1) and household equipment (F2) are unconditionally more unstable than cars, either due to buoyancy (Fig. 7, right side) or drag (Fig. 7, upper side).

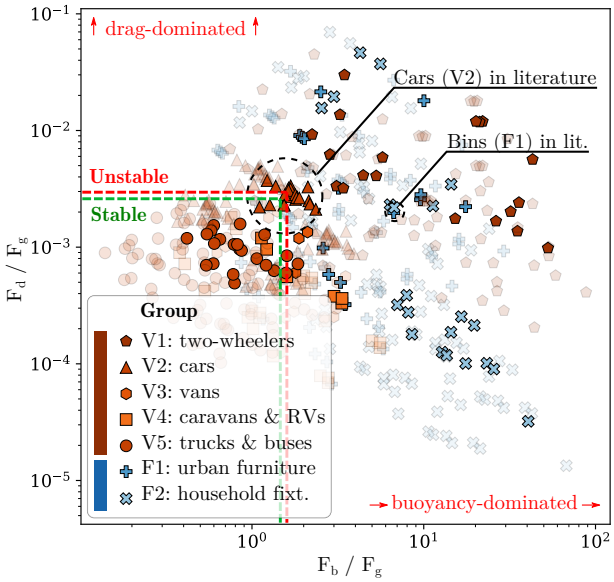

Figure 7. Simplified-stability analysis based on Eqs. 2 and 3. In solid, UFDs (markers following Fig. 6) for flow conditions h = 0.3 m, v = 2 m/s and $\phi_1 = \phi_2$ = 1, corresponding to critical conditions for cars in Smith et al. (2019b); these are the basis for the establishment of the stable/unstable regions. On the background, other critical conditions are considered for sensitivity analysis, comprehending: h = 0.2 m, v = 3 m/s to h = 0.5 m, v = 1 m/s, with $\phi_1 = \phi_2$ = 1 to $\phi_1 = \phi_2$ = 0.5. The *studied* UFDs correspond to hydrodynamic stability literature (Smith et al., 2019b; Kramer et al., 2016; Xia et al., 2014; Martínez-Gomariz et al., 2020).

4 Conclusions

Large objects can be entrained and transported by urban floods, thus enhancing flood hazard where consequences are largest. In this study, we collect and analyse post-flood imagery available online to identify and classify UFDs by type according to their main characteristics, functionality and material (see Table 2). We build a dataset containing 270 images covering 63 major floods occurring in 46 different countries over the past quarter-century (1999–2023). Our UFDs classification allows clustering of certain properties and eases the study of such a heterogeneous problem.

Our frequency analysis shows that cars, the most studied group of UFD in literature, shows up in only 11.1% of all the observed images. Although they are the most frequent type of vehicle, larger objects such as vans, caravans, RVs, and heavier

vehicles represent higher clogging potential and amount to roughly 28.5% of vehicles identified in post-flood scenarios. Urban furniture and household equipment are relatively frequent (7.4%, Fig. 4), whereas plastic, wood (natural or anthropogenic), and construction debris, among other smaller waste, are the most frequent UFDs, present in roughly 76.1% of the collected images. We observe that, physically, UFDs can be widely heterogeneous, but a certain structure arises for each UFD category identified in Table 2. Increasing volume is usually accompanied by a larger mass, with a bulk density characteristic for each class of UFD (Fig. 6B). In terms of stability, we also show that most of the large typified UFD (vehicles or not) are either more sensitive to drag or more prone to flotation than cars, therefore arising as an unexplored threat, except for a few studies (Martínez-Gomariz et al., 2020; Kramer et al., 2015, 2016).

Based on our survey, we propose a novel stability diagram (Fig. 7) that can be used by urban planners to identify most unstable urban elements and to quantify how these enhance flood hazard. In Fig. 7, stability is parameterised according to the dominant destabilising forces: buoyancy 2 or drag 3. When planning urban areas, this type of framework will aid the identification of which UFDs should be properly moored or avoided in flood-sensitive areas. Altogether, this research identifies and provides a first classification and characterization of the key objects in the urban landscape that might critically amplify flood hazard, pointing directions for future adjustment of the urban landscape towards more flood-resilient cities.

Acknowledgements. The authors acknowledge the contribution of Temir Vinokhodov in the press and social media review and Tiago L. Franca in cataloging UFDs. Figure 1.A and 1.B were reproduced with Reuters' permission. Figure 1.C was reproduced with El Periódico Mediterráneo's permission. Figure 1.D was reproduced with Modern Ghana's permission. This research was partially supported by the Erasmus+ STA program (EU), the UPV2030 Strategic Plan's Academic Career Support Program for Professors (PACAP–2022), and its Program to Support Research & Development (PAID–06–22).

Data availability. Data supporting this research is accessible online (Bayón et al., 2023).

References

Al-Qadami, E. H. H., Mustaffa, Z., Shah, S. M. H., Matínez-Gomariz, E., and Yusof, K. W.: Full-scale experimental investigations on the response of a flooded passenger vehicle under subcritical conditions, Natural Hazards, 110, 325–348, https://doi.org/10.1007/s11069-021-04949-6, 2022.

Apel, H., Vorogushyn, S., and Merz, B.: Brief communication: Impact Forecasting Could Substantially Improve the Emergency Management of Deadly Floods: Case Study July 2021 floods in Germany, Natural Hazards and Earth System Sciences, 22, 3005–3014, https://doi.org/10.5194/nhess-22-3005-2022, 2022.

Arrighi, C.: A Global Scale Analysis of River Flood Risk of UNESCO World Heritage Sites, Frontiers in Water, p. 12, https://doi.org/10.3389/frwa.2021.764459, 2021.

Bates, P. D.: Flood inundation prediction, Annual Review of Fluid Mechanics, 54, 287–315, 2022.

Bates, P. D., Savage, J., Wing, O., Quinn, N., Sampson, C., Neal, J., and Smith, A.: A climate-conditioned catastrophe risk model for UK flooding, Natural Hazards and Earth System Sciences, 23, 891–908, 2023.

Bayón, A., Valero, D., and Franca, M.: Electronic supplementary material of 'Urban Flood Drifters (UFDs): identification, classification and characterization', https://github.com/arnaubayon/UFD, accessed: 2023-03-25, 2023.

Bung, D. B.: Extreme flooding in Western Germany: Some thoughts on hazards, return periods and risk, Hydrolink, 4, 2021.

Clement, V., Rigaud, K. K., de Sherbinin, A., Jones, B., Adamo, S., Schewe, J., Sadiq, N., and Shabahat, E.: Groundswell Part 2 : Acting on Internal Climate Migration. World Bank, https://openknowledge.worldbank.org/handle/10986/36248, accessed: 2022-10-25, 2021.

Dewals, B., Erpicum, S., Pirotton, M., and Archambeau, P.: July 2021 extreme floods in the Belgian part of the Meuse basin, Hydrolink, 4, 2021.

Dick, G., Ede, M., Nguyen, D., and Wadsworth, V.: The Wairau River Flood, Hydrolink, 4, 2021.

Dietze, M. and Ozturk, U.: A flood of disaster response challenges, Science, 373, 1317–1318, 2021.

European Environment Agency: Economic losses from climate-related extremes in Europe, https://www.eea.europa.eu/ims/economic-losses-from-climate-related, accessed: 2022-06-10, 2022.

Fang, Q.: Adapting Chinese cities to climate change, Science, 354, 425–426, https://doi.org/10.1126/science.aak9826, 2016.

Furlan, P., Pfister, M., Matos, J., Amado, C., and Schleiss, A. J.: Experimental repetitions and blockage of large stems at ogee crested spillways with piers, Journal of Hydraulic Research, 57, 250–262, 2019.

Furlan, P., Pfister, M., Matos, J., Amado, C., and Schleiss, A. J.: Blockage probability modeling of large wood at reservoir spillways with piers, Water Resources Research, 57, e2021WR029 722, 2021.

Hickey, J. T. and Salas, J. D.: Environmental effects of extreme floods, Hydrometeorology, Impacts, and Management of Extreme Floods, pp. 13–17, 1995.

Honingh, D., Van Emmerik, T., Uijttewaal, W., Kardhana, H., Hoes, O., and Van de Giesen, N.: Urban river water level increase through plastic waste accumulation at a rack structure, Frontiers in Earth Science, 8, 28, https://doi.org/10.3389/feart.2020.00028, 2020.

Jalayer, F., Aronica, G. T., Recupero, A., Carozza, S., and Manfredi, G.: Debris flow damage incurred to buildings: an in situ back analysis, Journal of Flood Risk Management, 11, S646–S662, 2018.

Jonkman, S. and Vrijling, J.: Loss of life due to floods, Journal of Flood Risk Management, 1, 43–56, https://doi.org/10.1111/j.1753-318X.2008.00006.x, 2008.

Keller, R. and Mitsch, B.: Stability of cars and children in flooded streets, in: Proceedings of International Symposium on Urban Stormwater Management, Sydney, Australia, 1992.

Kramer, M., Peirson, W., French, R., and Smith, G.: A physical model study of culvert blockage by large urban debris, Australasian Journal of Water Resources, 19, 127–133, 2015.

Kramer, M., Terheiden, K., and Wieprecht, S.: Safety criteria for the trafficability of inundated roads in urban floodings, International Journal of Disaster Risk Reduction, 17, 77–84, https://doi.org/10.1016/j.ijdrr.2016.04.003, 2016.

Kurniawan, W.: Las inundaciones dejan a Indonesia con el agua al cuello, El Correo – Reuters, https://www.elcorreo.com/internacional/inundaciones-dejan-indonesia-agua-cuello-20200103101948-garc.html#imagen7, accessed: 2022-06-10, 2020.

Ludwig, P., Ehmele, F., Franca, M. J., Mohr, S., Caldas-Alvarez, A., Daniell, J. E., Ehret, U., Feldmann, H., Hundhausen, M., Knippertz, P., et al.: A multi-disciplinary analysis of the exceptional flood event of July 2021 in central Europe. Part 2: Historical context and relation to climate change, Natural Hazards and Earth System Sciences Discussions, pp. 1–42, 2022.

Martínez-Gomariz, E., Gómez, M., Russo, B., and Djordjević, S.: Stability criteria for flooded vehicles: A state-of-the-art review, Journal of Flood Risk Management, 11, S817–S826, 2018.

Martínez-Gomariz, E., Russo, B., Gómez, M., and Plumed, A.: An approach to the modelling of stability of waste containers during urban flooding, Journal of Flood Risk Management, 13, e12 558, 2020.

Mignot, E., Li, X., and Dewals, B.: Experimental modelling of urban flooding: A review, Journal of Hydrology, 568, 334–342, https://doi.org/10.1016/j.jhydrol.2018.11.001, 2019.

Milanesi, L. and Pilotti, M.: A conceptual model of vehicles stability in flood flows, Journal of Hydraulic Research, 58, 701–708, https://doi.org/10.1080/00221686.2019.1647887, 2020.

Modern Ghana: NADMO Undertakes Disaster Sensitisation Campaign In Ada East, Modern Ghana, https://www.modernghana.com/news/869899/nadmo-undertakes-disaster-sensitisation-campaign.html, accessed: 2022-06-10, 2018.

Mohr, S., Ehret, U., Kunz, M., Ludwig, P., Caldas-Alvarez, A., Daniell, J. E., Ehmele, F., Feldmann, H., Franca, M. J., Gattke, C., et al.: A multi-disciplinary analysis of the exceptional flood event of July 2021 in central Europe–Part 1: Event description and analysis, Natural Hazards and Earth System Sciences, 23, 525–551, 2023.

Molinari, D., Scorzini, A. R., Arrighi, C., Carisi, F., Castelli, F., Domeneghetti, A., Gallazzi, A., Galliani, M., Grelot, F., Kellermann, P., et al.: Are flood damage models converging to "reality"? Lessons learnt from a blind test, Natural Hazards and Earth System Sciences, 20, 2997–3017, 2020.

O'Donnell, E. C. and Thorne, C. R.: Drivers of future urban flood risk, Philosophical Transactions of the Royal Society A, 378, 20190 216, 2020.

Pregnolato, M., Winter, A. O., Mascarenas, D., Sen, A. D., Bates, P., and Motley, M. R.: Assessing flooding impact to riverine bridges: an integrated analysis, Natural Hazards and Earth System Sciences, 22, 1559–1576, 2022.

Rattay, W.: Dass unsere Umwelt ganz schön kaputt ist, sehe ich jeden Tag, Der Spiegel – Reuters, https://www.spiegel.de/panorama/gesellschaft/foerster-zur-flut-katastrophe-unsere-umwelt-ist-ganz-schoen-kaputt-a-ab600ed1-5c66-45da-8ddd-b87fcc9707ee, accessed: 2022-06-10, 2021.

Ruiz-Villanueva, V., Bodoque, J. M., Díez-Herrero, A., and Bladé, E.: Large wood transport as significant influence on flood risk in a mountain village, Natural Hazards, 74, 967–987, 2014.

Ruiz-Villanueva, V., Wyżga, B., Zawiejska, J., Hajdukiewicz, M., and Stoffel, M.: Factors controlling large-wood transport in a mountain river, Geomorphology, 272, 21–31, 2016.

Sanders, B. F., Schubert, J. E., Kahl, D. T., Mach, K. J., Brady, D., AghaKouchak, A., Forman, F., Matthew, R. A., Ulibarri, N., and Davis, S. J.: Large and inequitable flood risks in Los Angeles, California, Nature Sustainability, 6, 47–57, 2023.

Schalko, I., Schmocker, L., Weitbrecht, V., and Boes, R. M.: Backwater rise due to large wood accumulations, Journal of Hydraulic Engineering, 144, 04018 056, 2018.

Schalko, I., Schmocker, L., Weitbrecht, V., and Boes, R. M.: Risk reduction measures of large wood accumulations at bridges, Environmental Fluid Mechanics, 20, 485–502, 2020.

Shah, S. M. H., Mustaffa, Z., Martinez-Gomariz, E., Kim, D. K., and Yusof, K. W.: Criterion of vehicle instability in floodwaters: past, present and future, International Journal of River Basin Management, 19, 1–23, https://doi.org/10.1080/15715124.2019.1566240, 2021.

Shu, C., Xia, J., Falconer, R. A., and Lin, B.: Incipient velocity for partially submerged vehicles in floodwaters, Journal of Hydraulic Research, 49, 709–717, https://doi.org/10.1080/00221686.2011.616318, 2011.

Smith, A., Bates, P. D., Wing, O., Sampson, C., Quinn, N., and Neal, J.: New estimates of flood exposure in developing countries using high-resolution population data, Nature Communications, 10, 1814, 2019a.

Smith, G. P., Modra, B. D., and Felder, S.: Full-scale testing of stability curves for vehicles in flood waters, Journal of Flood Risk Management, 12, e12 527, https://doi.org/10.1111/jfr3.12527, 2019b.

Sánchez Albiol, M. J.: Rescates a conductores y drenajes en Benicarló, El Periódico Mediterráneo, https://www.elperiodicomediterraneo.com/castello/2020/04/03/rescates-conductores-drenajes-benicarlo-40849384.html, accessed: 2022-06-10, 2020.

United Nations: How climate change is making record-breaking floods the new normal, https://www.unep.org/news-and-stories/story/how-climate-change-making-record-breaking-floods-new-normal, accessed: 2022-06-12, 2020a.

United Nations: The devastating impact of floods in India—and what can be done, https://www.unep.org/news-and-stories/story/devastating-impact-floods-india-and-what-can-be-done, accessed: 2022-06-12, 2020b.

United Nations: Regional groups of Member States, https://www.un.org/dgacm/en/content/regional-groups, accessed: 2023-03-23, 2023.

Valero, D., Schalko, I., Friedrich, H., Abad, J. D., Bung, D. B., Donchyts, G., Felder, S., Ferreira, R. M., Hohermuth, B., Kramer, M., et al.: Pathways towards democratization of hydro-environment observations and data, IAHR White Paper series, 2021.

White, F. M.: Fluid Mechanics, McGraw-Hill, eigth edn., 2016.

Wikipedia Commons: List of deadliest floods, https://en.wikipedia.org/wiki/List_of_deadliest_floods, accessed: 2022-07-30, 2022.

Wing, O. E., Lehman, W., Bates, P. D., Sampson, C. C., Quinn, N., Smith, A. M., Neal, J. C., Porter, J. R., and Kousky, C.: Inequitable patterns of US flood risk in the Anthropocene, Nature Climate Change, 12, 156–162, 2022.

Wohl, E., Kramer, N., Ruiz-Villanueva, V., Scott, D. N., Comiti, F., Gurnell, A. M., Piegay, H., Lininger, K. B., Jaeger, K. L., Walters, D. M., et al.: The natural wood regime in rivers, BioScience, 69, 259–273, 2019.

World Bank: World Bank Open Data, https://data.worldbank.org/indicator/SP.POP.TOTL, accessed: 2023-03-23, 2021.

World Economic Forum: The Global Risks Report 2022, https://www.weforum.org/reports/global-risks-report-2022/, accessed: 2022-10-25, 2022.

Xia, J., Falconer, R. A., Xiao, X., and Wang, Y.: Criterion of vehicle stability in floodwaters based on theoretical and experimental studies, Natural Hazards, 70, 1619–1630, 2014.

Xiaotao, C. and Jindong, C.: Challenges of extreme rainstorm events and countermeasures in China, Hydrolink, 4, 2021.

Zevenbergen, C., Veerbeek, W., Gersonius, B., and Van Herk, S.: Challenges in urban flood management: travelling across spatial and temporal scales, Journal of Flood Risk Management, 1, 81–88, https://doi.org/10.1111/j.1753-318X.2008.00010.x, 2008.

Zevenbergen, C., Cashman, A., Evelpidou, N., Pasche, E., Garvin, S., and Ashley, R.: Urban Flood Management, CRC Press, 2010.

Zevenbergen, C., Gersonius, B., and Radhakrishan, M.: Flood resilience, Philosophical Transactions of the Royal Society A, 378, 20190 212, 2020.

Zhang, S., Zhang, L., Li, X., and Xu, Q.: Physical vulnerability models for assessing building damage by debris flows, Engineering Geology, 247, 145–158, 2018.