

A System for Generalized 3D Multi-Object Search

Kaiyu Zheng, Anirudha Paul, Stefanie Tellex

Abstract—Searching for objects is a fundamental skill for robots. As such, we expect object search to eventually become an off-the-shelf capability for robots, similar to *e.g.*, object detection and SLAM. In contrast, however, no system for 3D object search exists that generalizes across real robots and environments. In this paper, building upon a recent theoretical framework that exploited the octree structure for representing belief in 3D, we present GenMOS (Generalized Multi-Object Search), the first general-purpose system for multi-object search (MOS) in a 3D region that is robot-independent and environment-agnostic. GenMOS takes as input point cloud observations of the local region, object detection results, and localization of the robot’s view pose, and outputs a 6D viewpoint to move to through online planning. In particular, GenMOS uses point cloud observations in three ways: (1) to simulate occlusion; (2) to inform occupancy and initialize octree belief; and (3) to sample a belief-dependent graph of view positions that avoid obstacles. We evaluate our system both in simulation and on two real robot platforms. Our system enables, for example, a Boston Dynamics Spot robot to find a toy cat hidden underneath a couch in under one minute. We further integrate 3D local search with 2D global search to handle larger areas, demonstrating the resulting system in a 25m² lobby area.

I. INTRODUCTION

The ability to search is a valuable skill for robots both by itself (*e.g.*, for search and rescue [1, 2]) and as a prerequisite for downstream tasks involving the target objects [3, 4]. However, in contrast to other basic capabilities such as object detection, SLAM, and motion planning, to date, there has been no general-purpose object search system or package available for the robotics community, and robot platforms are yet to come equipped with the ability to search. This paper aims to enable most robots today with a movable viewport to perform object search in an off-the-shelf manner; we call this problem *generalized object search*.

Developing such a system is non-trivial, as object search in the real world requires reasoning under partial observability at 3D scale, subject to limited field-of-view (FOV), occlusion, and unreliable object detectors. Furthermore, such a system should allow interpretation of the robot’s state of uncertainty and search behavior. Previous work on object search modeled the problem as a Partially Observable Markov Decision Process (POMDP) [5], which captures key aspects of uncertainty in object search, yet constrained the problem in 2D for computational feasibility [6, 7]. Other work attempted to learn end-to-end search policies given visual input [8, 9]; nevertheless, those methods were primarily evaluated in simulation and generalization across different real robots and environments remains extremely difficult.

Department of Computer Science, Brown University, Providence, RI, USA. This work is supported by the US Army under grant number W911NF2120296, and AFOSR under grant number FA9550-21-1-0214. Corresponding author: Kaiyu Zheng ({kzheng10@cs.brown.edu}).




Fig. 1: GenMOS enabled different robots to search for objects in different 3D regions. Video: <https://youtu.be/TfCe2ZVwypU>

To address these challenges, we present GenMOS (Generalized Multi-Object Search), a general-purpose object search system that is robot-independent and environment-agnostic, the main contribution of this paper. GenMOS builds upon recent work by Zheng et al. [10] which introduced octree belief and a theoretical framework for 3D multi-object search. GenMOS is a server-client construct. The server hosts a generic POMDP model of the search agent, which contains the agent’s belief state and POMDP models. The server also maintains an octree representation of the search region’s occupancy, used to simulate occlusion-aware observations for belief update. The client sends to the server configurations of the POMDP agent, perception data from robot’s sensors, and planning requests, and executes the action returned by the server on the robot (Figure 4). The perception data includes point cloud observations of the local search region, object detection results, and localization of the robot view pose. We propose to use point cloud observations in three ways: (1) to simulate occlusion; (2) to inform occupancy and initialize octree belief; (3) to sample a belief-based graph of view positions. The server may also actively request information (*e.g.*, additional observation about occupancy), which enables our implementation of hierarchical planning in Section V-C.

We implemented GenMOS as a software package leveraging gRPC [11], a high-performance, cross-platform, and open source framework for remote procedural call (RPC). We evaluated the package first in simulation, and then deployed it on two robot platforms, Boston Dynamics Spot and Kinova MOVO.¹ In particular, we tasked Spot to search for one or more objects in a region of arranged tables and a kitchen region at the resolution of 0.001m³. Our system enabled it to find, for example, a cat underneath a couch in under one minute (Figure 2). Finally, we integrated 3D local search with

¹As a follow-up, we also deployed GenMOS on the Universal Robots UR5e robotic arm (as shown at bottom-left of Figure 1); see [12] for details.




Fig. 2: GenMOS enabled a Spot robot to find a toy cat underneath the couch in under one minute. Left: a third-person view of the scene. Right: the RGB image from gripper camera. Note that belief initialization was given only point cloud observations for occupancy and no semantic knowledge (e.g., cats like to hide) was used here.

2D global search via hierarchical planning to handle larger areas, demonstrating this system in a 25m² lobby area.

II. BACKGROUND

Recently, Zheng et al. [10] introduced a POMDP-based approach for 3D multi-object search (3D-MOS) and a novel octree belief representation for target locations in 3D. Below, we briefly review POMDPs and that approach, including the 3D-MOS model and the octree belief representation.

We emphasize that this paper aims to significantly improve the system-level practicality of the octree-based 3D multi-object search approach from that work, which was only evaluated in an idealistic simulator with actions in cardinal directions and on Kinova MOVO for a proof of concept.

A. POMDP and 3D-MOS

A POMDP is defined as a tuple $\langle \mathcal{S}, \mathcal{A}, \mathcal{O}, T, O, R, \gamma \rangle$, where $\mathcal{S}, \mathcal{A}, \mathcal{O}$ denote the state, action and observation spaces, and T, O, R are the transition, observation, and reward functions, defined as $T(s, a, s') = \Pr(s'|s, a)$, $O(s', a, o) = \Pr(o|s', a)$, $R(s, a) \in \mathbb{R}$, respectively. Since the environment state s is partially observable, the POMDP agent maintains a *belief state* $b_t(s) = \Pr(s|h_t)$ given history $h_t = (ao)_{1:t-1}$. Upon taking action a_t and receiving observation o_t , the agent updates its belief by $b_{t+1}(s') = \Pr(s'|h_t, a_t, o_t) = \eta O(s', a_t, o_t) \sum_s T(s, a_t, s') b_t(s)$ where η is the normalizing constant. The objective of online POMDP planning is to find a policy $\pi(b_t) \in \mathcal{A}$ which maximizes the expectation of future discounted rewards $V^\pi(b_t) = \mathbb{E}[\sum_{k=0}^{\infty} \gamma^k R(s_{t+k}, \pi(b_{t+k})) | b_t]$ with a discount factor γ .

A 3D-MOS [10] is an Object-Oriented POMDP (OO-POMDP) [6], which is a POMDP with state and observation spaces factored by objects. We refer the reader to the original paper for full details. 3D-MOS is defined as follows:

- **State space \mathcal{S} .** A state $s = \{s_1, \dots, s_n, s_r\}$ consists of n target object states and a robot state s_r . Each $s_i \in G$ is the 3D location of the target i where G is the discretized *search region*, and $s_r = (q, \mathcal{F}) \in \mathcal{S}_r$, where $q = (p, \theta) \in \mathcal{P} \times \text{SO}(3)$ is the 6D camera pose and \mathcal{F} is the set of found objects. The robot state is assumed to be observable.
- **Observation space \mathcal{O} .** An observation o about the objects, defined as $o = \{(v, d(v)) | v \in V\}$, is a set of labeled voxels within FOV V where a detection function $d(v)$

labels voxel v to be either an object $i \in \{1, \dots, n\}$, FREE or UNKNOWN. FREE indicates the voxel is a free space or an obstacle, and UNKNOWN indicates occlusion caused by target objects or obstacles in the search region. Refer to Zheng et al. [10] for the factorization method.

- **Action space \mathcal{A} .** Generally, an action can be $\text{MOVE}(s_r, p)$ (move to a reachable position $p \in \mathcal{P}$), $\text{LOOK}(\theta)$ (projects FOV at orientation $\theta \in \text{SO}(3)$), or $\text{FIND}(i, g)$ (declares object i found at $g \in G$). In practice, FIND is implemented such that targets located within the FOV are marked found.
- **Transition function T .** Objects are static. $\text{MOVE}(s_r, p)$ and $\text{LOOK}(\theta)$ actions change the robot's camera position and orientation to p and θ following domain dynamics. $\text{FIND}(i, g)$ adds i to the set of found objects in the robot state only if g is within the FOV determined by s_r .
- **Observation function O .** The observation model is defined as $\Pr(o_i | s', a) = \Pr(d(s'_i) | s', a)$ where $\Pr(d(s'_i) = i | s', a) = \alpha$ and $\Pr(d(s'_i) = \text{FREE} | s', a) = \beta$ when s'_i is in V . The parameters α and β control the reliability of the detector, and are used during octree belief update.
- **Reward function R .** The reward function is sparse. If FIND is taken, yet no new target object is found, the agent receives R_{\min} (-1000); Otherwise, the agent receives R_{\max} (+1000). If MOVE or LOOK is taken, the agent receives a step cost dependent on the robot state and the action itself.

B. Octree Belief

An octree belief is a belief state b_t^i for object i at time t that consists of an octree and a normalizer. Denote $\text{VAL}_t^i(g^l)$ as the value stored in octree node at $g^l \in G^l$ at resolution level l that covers a cubic volume of $(2^l)^3$. $\text{VAL}_t^i(g^l)$ represents the unnormalized probability that object i is present at g^l . The normalized belief at g^l is given by $b_t^i(g^l) = \frac{\text{VAL}_t^i(g^l)}{\text{NORM}_t}$, where the normalizer $\text{NORM}_t = \sum_{g \in G} \text{VAL}_t^i(g)$ equals to the sum of values stored in all nodes at the ground resolution level. The set of nodes at resolution level $k < l$ that reside in a subtree rooted at g^l is denoted $\text{CH}^k(g^l)$. The value stored in a node equals to the sum of values stored in its children. Querying the probability at any node can be done by setting a default value for $\text{VAL}_0^i(g) = 1$ for all ground cells not yet present in the tree. Then, any node corresponding to g^l has a default value of $\text{VAL}_0^i(g^l) = |\text{CH}^0(g^l)|$. Updating the octree belief is exact and efficient with a complexity of $O(|V| \log(|G|))$. Sampling is also exact and efficient with a complexity of $O(\log(|G|))$. For full details, please refer to Zheng et al. [10]. Here, we define two concepts used later:

Definition 1 (Default value). The *default value* of an octree belief node, denoted $\text{VAL}_0^i(g^l)$, is the value *before* the node is inserted into the octree.

Definition 2 (Initial value). The *initial value* of an octree belief node, denoted $\text{VAL}_1^i(g^l)$, is the value *when* the node is inserted into the octree.

III. PROBLEM STATEMENT

A robot is tasked to search for one or multiple objects in a 3D region. The robot is assumed to be able to localize itself within the region. The robot can control the 6-DoF viewpoint

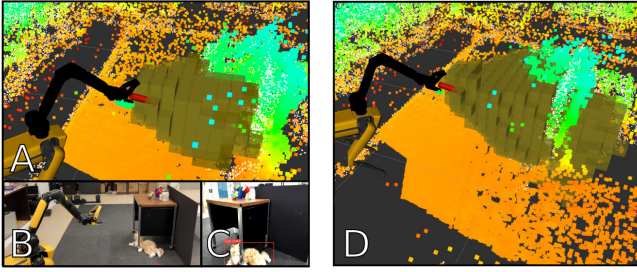


Fig. 3: For belief update, GenMOS samples a volumetric observation (a set of labeled voxels within the viewing frustum) that considers occlusion based on the occupancy octree dynamically built from point cloud (A). Not enabling occlusion (D) leads to mistaken invisible locations as free. The robot is looking at a table corner (B) with its view blocked by the table and the board (C).

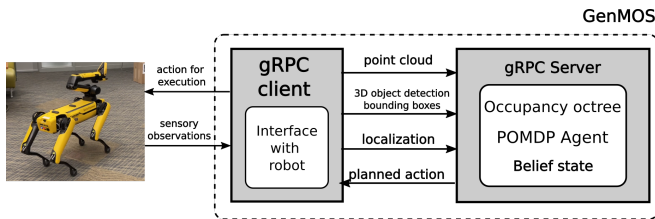


Fig. 4: Overview of the GenMOS system. See IV for description.

(position and orientation) of its camera within a known, continuous reachable space $\mathcal{R} \subseteq \mathcal{P} \times \text{SO}(3)$, where \mathcal{P} is the set of reachable positions. The robot can also receive observations including point cloud and object detection results. The observations are subject to limited FOV, occlusion, noise and errors. To perform object search, the robot should move its camera to different poses (*i.e.*, viewpoints) sequentially to perceive the search region, and eventually declare the target object(s) to be found autonomously. The search performance is evaluated based on the amount of time taken to find objects and the success rate. To be useful for downstream tasks, the robot should identify the 3D locations of found objects.

IV. GENMOS: GENERALIZED MULTI-OBJECT SEARCH

The GenMOS system (Figure 4) is a client-server construct. In a nutshell, the server maintains a 3D-MOS agent of the search task and the client acts as a bridge between the 3D-MOS agent and the physical robot in the perception-action loop. Initially, the client requests the *instantiation* of the 3D-MOS agent by providing configurations and a point cloud of the search region. Then, iteratively at each decision step, the client (1) requests an action to be planned by the server, (2) executes the action on the physical robot, and (3) sends to the server object detection results and point cloud from the robot’s perception module to update the server’s belief state and model of the search region. These steps repeat until all targets are found or the time budget is reached. Below, we detail several aspects of this process.

A. Occupancy Octree From Point Cloud

Internally, the server maintains an octree representation of the search region’s occupancy, used to simulate occlusion-aware observations for belief update (Figure. 3). Client sends point cloud observations to the server to initialize and update the server’s model of the search region. The

server converts the point cloud into an *occupancy octree* (similar to OctoMap [13]), where a leaf node in the tree has an associated value of occupancy (0 for free, and 1 for occupied). Using this occupancy octree, the server samples volumetric observations during belief update via ray tracing, where occupied nodes block the FOV and cause occlusion. It is also used for sampling the view positions graph to avoid collision (Section IV-C).

B. Prior Initialization of Octree Belief

A basic question when instantiating a POMDP agent is: what should be the initial belief? GenMOS uses octree belief, which covers, by definition, a cubic volume. However, the actual feasible search region is likely not cubic, and often irregular. This issue, not addressed in Zheng et al. [10], may cause the robot to constantly falsely believe that the targets are at infeasible locations, which impacts search behavior.

To address this problem, we propose an efficient algorithm for initializing an octree belief over an arbitrary search region (Algorithm 1). Recall that G denotes the entire 3D grid map at ground resolution level underlying an octree belief. Suppose $G_* \subseteq G$ is the subset of grids in G that make up the search region. The high-level idea is as follows: (1) First, set the *default value* of all ground-level nodes in the octree belief to 0. (2) Then, through a sample-based procedure (with N samples), ground-level nodes whose 3D positions lie within the given search region G_* have their default values changed to 1. This effectively reduces the sample space of the octree belief to be within the search region G_* . Additionally, if we are given a prior distribution, $\text{PRIORVAL}^i : G_*^l \rightarrow \mathbb{R}$, we can initialize the octree belief accordingly: during (2), if $\text{PRIORVAL}^i(g^l)$ is defined at octree belief node $g^l \in G_*^l$, and g^l is the parent (or self) of some ground level node $g \in G$ sampled during step (2), then $\text{VAL}_1^i(g^l)$, the *initial value* at g^l is set as $\text{VAL}_1^i(g^l) \leftarrow \text{PRIORVAL}^i(g^l)$. This algorithm has a complexity of $O(N(\log(|G|))^2)$.

In practice, the server determines the search region G_* based on the occupancy octree constructed from point cloud observations. In our experiments, we assign a prior value of $100 \times ((2^k)^3)$ to occupied nodes in the octree at the resolution level $k = 2$, and we set the number of samples $N = 3000$.

C. Sampling Belief-Dependent View Position Graph

To enable planning over the continuous space of viewpoints $\mathcal{R} \subseteq \mathcal{P} \times \text{SO}(3)$, GenMOS samples a view position graph $\mathcal{G}_t = (\mathcal{P}_V, \mathcal{E}_M)$ based on the current octree belief and the occupancy octree. Given an occupancy octree, we first sample a set of non-occupied positions \mathcal{P}_V from \mathcal{P} with a minimum separation threshold, (*e.g.*, 0.75m) and associate with each position a score representing the belief around that position by querying octree belief at lower resolution. Then, we select top- K (*e.g.*, $K = 10$) nodes ranked by their scores and insert edges such that each node has a limited degree. A $\text{MOVE}(s_r, p_v)$ action then moves the robot to a viewpoint position $p_v \in \mathcal{P}_V$ on the graph. In the transition model, a $\text{LOOK}(\phi)$ action is implicitly enforced after a MOVE action is taken, where ϕ is the orientation facing the an unfound object (contained in s , input to the transition model). The graph is

Algorithm 1: OctreeBeliefInit ($m, G_*, \text{PRIORVAL}^i$) $\rightarrow b_1^i$

input : m : octree dimension ($|G^l| = m^3$); G_* : the (potentially irregular) search region ($G_* \subseteq G$); PRIORVAL^i : $G_*^l \rightarrow \mathbb{R}$ (map of prior values).
param: N : number of samples; B : a 3D box, satisfying $G_* \subseteq B \subseteq G$.
output: b_1^i : the initialized octree belief.

- 1 Initialize octree $\Psi(b_0^i)$; $\forall g \in G$, set $\text{VAL}_0^i(g) = 0$;
- 2 **for** $i \in \{1, \dots, N\}$ **do**
- 3 Set $l = 0$; Sample $g^l \sim B$; // sample at ground level
- 4 **while** $l \leq \log_2 m$ **do**
- 5 **if** $g^l \in G_*^l$ **then**
- 6 Add g^l to $\Psi(b_1^i)$; // insert g^l to the octree of b_1^i
- 7 $\text{VAL}_0^i(g^l) = |\text{CH}^0(g^l)|$; // reset default value
- 8 **if** $g^l \in \text{PRIORVAL}^i$ **then**
- 9 $\text{VAL}_1^i(g^l) \leftarrow \text{PRIORVAL}^i(g^l)$; // set initial value; otherwise $\text{VAL}_1^i(g^l) \leftarrow \text{VAL}_0^i(g^l)$
- // ensure parent value is sum of children
- 10 Update parent values at $g^{l+1} \dots g^m$;
- 11 **if** $\text{VAL}_1^i(g^l) = \text{VAL}_0^i(g^l)$ **then**
- 12 remove children of g^l ; // pruning
- 13 $l \leftarrow l + 1$;
- 14 $\text{NORM}_1 \leftarrow \text{VAL}_1^i(g^m)$; // normalizer set to root's value

resampled at time $t + 1$ if the sum of the belief probabilities covered by all positions in \mathcal{G}_t is below a threshold (e.g., 0.4).

D. Object Detection

GenMOS considers generic 3D object detection bounding boxes. The box's size plays a role in the octree belief update, as it influences the volumetric observation. When 3D object detection is not available on the robot, the system can also consume label-only detections based on images, which essentially correspond to 3D object detections where all voxels within the FOV are labeled by the detected object.

E. Planning

When the server receives planning requests from the client, it plans an action using POUCT [14], a sample-based online POMDP planning algorithm based on Monte Carlo Tree Search. A heuristic rollout policy $\pi_{\text{rollout}}(s) \in \mathcal{A}$ ($s \sim b_t$) is used that samples uniformly among MOVE actions moving closer towards any target, or FIND if a target is within FOV.²

F. Implementation

We implemented GenMOS as a software package leveraging gRPC [11].³ The core (GenMOS server and client) were written in Python, while point cloud processing procedures were in C++. We used pomdp-py [15] for POMDP modeling and planning. Using gRPC, our package is independent of, thus integrable to any particular robotic middleware (e.g.,

²The parallel, multi-resolution POUCT (MR-POUCT) method [10] was not attempted here for simplicity; an efficient implementation of MR-POUCT is left for future work. Simulation results in Section I indicate competency of the planning method implemented in our GenMOS package.

³https://github.com/zkytony/genmos_object_search.




Fig. 5: Left: Simulation environment where the pose of the robot's viewpoint is represented by the red arrow, and the two target objects are represented by orange and green cubes. Middle: initialized octree belief given uniform prior; Right: initialized octree belief given occupancy-based prior constructed from point cloud. Colors indicate strength of belief, from red (high) to blue (low).

ROS [16], ROS 2 [17], or Viam [18]). Refer to the appendix for more details, including the gRPC protocol.

V. EVALUATION

We test two hypotheses through our evaluation: (1) The approach taken by GenMOS based on 3D-MOS, octree belief, and view position graph is effective for 3D object search; (2) The package does enable real robots to search for and find objects in 3D regions in different environments within a reasonable time budget.

To test the first hypothesis, we conduct an experiment in simulation (Section V-A). To test the second hypothesis, we deploy our package on two robot platforms, Boston Dynamics Spot and Kinova MOVO, searching in different local regions, and we also implement a preliminary hierarchical planning algorithm for a demonstration of Spot searching over a larger lobby area (Section V-C).

A. Simulation

We tasked a simulated robot (represented as an arrow for its viewpoint) to search for two virtual objects (cubes) with volume 0.002m^3 each uniformly randomly placed in a region of size $10.2\text{m}^2 \times 2.4\text{m}$. The robot's frustum camera model had a FOV angle of 60 degrees, minimum range of 0.2m and maximum range of 2.0m.

We experimented with three types of priors, groundtruth, uniform, and occupancy-based prior, at two different resolution levels, 0.001m^3 (octree size $32 \times 32 \times 32$) and 0.008m^3 (octree size $16 \times 16 \times 16$) representing search granularity. For the best-performing setting (non-groundtruth), we also compared the use of the POUCT planner against two baselines: Random moves to a uniformly sampled view position graph node (Section IV-C), and Greedy is a next-best view planner that moves to the view position graph node that is closest to the highest belief location for some target. Both baseline planners take FIND upon target detection.

We evaluated the search performance by four metrics: total path length traversed during search (Length), total planning time (Planning time), total system time (Total time), and success rate. Total system time included time for planning, executing navigation actions, receiving observations, belief update and visualization; the simulated robot's translational velocity was 1.0m/s, and its rotational velocity was 0.87rad/s.

We performed 20 search trials per setting and report the average of each metric in Table I. Each trial was allowed 180s total system time (excluding the time for visualization).




Fig. 6: Key frames from local region search trials on Spot. Each frame consists of three images: a third-person view (top), an image from Spot’s gripper camera with object detection (bottom left), and a combined visualization of GenMOS internals (octree belief, viewpoint graph, and local point cloud). Green boxes indicate the marked object is found. Red boxes indicate failure of finding the object due to false negatives in object detection. The yellow or white box in each frame indicates the amount of time passed since the start of the search. Frames at the top row belong to a single trial in the tables region, while frames at the bottom row belong to distinct trials in the kitchen region. The top row (1-4) shows that GenMOS enabled Spot to successfully find multiple objects in the tables region: Lysol under the white table (2), Pringles on the white table (3), and the Cat on the floor under the wooden table (4). The bottom row shows that GenMOS enabled Spot to find a Cat underneath the couch (5), and the Pringles at the countertop corner (6). (7-8) show a failure mode, where the GenMOS planned a reasonable viewpoint, while the object detector failed to detect the object (Cat) on the shelf or in the sink.

Prior type (resolution) with POUCT	Length (m)	Planning time (s)	Total time (s)	success rate
Uniform (0.008m ³)	22.13	24.28	166.18	50%
Occupancy (0.008m ³)	23.89	22.66	159.10	60%
Uniform (0.001m ³)	6.42	10.47	99.66	90%
Occupancy (0.001m ³)*	3.22	7.42	64.12	100%
Groundtruth	0.44	1.97	17.82	100%
*with Random	12.18	0.19	167.20	55%
*with Greedy	3.48	0.12	81.80	85%

TABLE I: Simulation results. We compare the search performance between different prior belief and resolution settings. The results for the first three columns are averaged over 20 trials.

Experiments were run on a computer with i7-8700 CPU. Results indicate that the system achieved high success rate especially at high resolution under occupancy-based prior. We observed that searching with a resolution level more coarse than the target size hurts performance, while having occupancy-based prior improves. Additionally, Greedy was much faster than POUCT in planning time yet lead to lower success rate within the time budget and longer total time

than using POUCT. Our intuition is that, while Greedy prioritizes looking at a location with the highest belief, POUCT considers the search of multiple objects in a sequence.

B. Evaluation on Real Robots

Boston Dynamics Spot. We first deployed our system to Spot [19] with a robotic arm by writing a client for GenMOS that interfaces with the Spot SDK.⁴ We tasked the robot to search in two local regions in different rooms (Figure 6). The first region (of size $9m^2 \times 1.5m$) arranged two tables and a separation board which created occlusion. The second region (of size $7.5m^2 \times 2.2m$) was a kitchen area with a countertop, a shelf, and a couch. In both, the resolution of the octree belief was set to $0.001m^3$ with a size of $32 \times 32 \times 32$. Occupancy-based prior from point cloud was used. The robot was given at most 10 minutes to search. We collected a dataset of 230 images and trained a YOLOv5 detector [21] with 1.9 million parameters for the objects of interest. 2D bounding boxes were projected to 3D using depth from gripper camera.

Kinova MOVO. We then deployed GenMOS to Kinova MOVO (Figure 7), which has a mobile base, an extensible

⁴We integrated Spot SDK with ROS [16] to use RViz [20]; Our computer that ran GenMOS for Spot has an i7-9750H CPU with an RTX 2060 GPU.




Fig. 7: Key frames from trials on MOVO. Top: the Cat was lying next to the opened door. MOVO looked in the right direction but the detector missed it. Bottom: Although the detector missed at first, MOVO recovered and found the target eventually. Image from Kinect and GenMOS internal visualization are shown in each frame.




Fig. 8: Demonstration of hierarchical planning where a 2D global search was integrated with 3D local search through the *stay* action [22]. This system enabled the Spot robot to find a Cat in a lobby area within 3 minutes. (1) Initial state; (2) searching in a 3D local region; (3) the robot detected the Cat and the search finished.

torso, and a head that can pan and tilt, equipped with a Kinect V2 RGBD camera. Similar to Spot, we deployed GenMOS to MOVO by integrating the GenMOS gRPC client with the perception, navigation and control stacks of MOVO, which was based on ROS Kinetic. We evaluated the resulting object search system in a small living room environment (of size $10.5m^2 \times 1.5m$) searching for a Cat.

Results. Figure 6 and Figure 7 contain illustrations of key frames during the search trials with Spot and MOVO, respectively. Video footages of the search together with belief state visualization are available in the supplementary video. In the arranged tables region, our system enabled Spot to simultaneously search for four objects (Cat, Pringles, Lysol, and ToyPlane), and successfully found three objects in 6.5 minutes. In the kitchen region, our system enabled Spot to find a Cat placed underneath a couch within one minute. Compared to Spot, however, MOVO was less agile and prone to collision while navigating between viewpoints during the search. Nevertheless, GenMOS enabled MOVO to perform search and found Cat on the floor in around 2 minutes.

We do observe that search success was impacted by false negatives from the object detector, as well as conservative viewpoint sampling for obstacle avoidance. The latter prevented the robot to plan top-down views from *e.g.*, directly above the countertop. Overall, our system enabled different robots to search for objects in different environments within a moderate time budget.

C. Extension to Hierarchical Planning

We envision the integration of our 3D local search algorithm with a global search algorithm so that a larger search space can be handled. To this end, we implemented a hierarchical planning algorithm that contains a 2D global planner (with the same multi-object search POMDP model in Section II-A but in 2D), where the global planner had a *stay* action (no viewpoint change) which triggers the initialization of a 3D local search agent. In particular, in our implementation, when the planner *decided* to search locally, we let the server send a message that triggered the client to send over an update search region request to initialize the local 3D search agent.

The starting belief of the 3D local agent was initialized based on the 2D global belief; the 2D global belief was in turn updated by projecting the 3D field of view down to 2D. We set the resolution of 2D search to be $0.09m^2$, and the resolution of 3D search to be $0.001m^3$. We tested this system in a lobby area of size $25m^2 \times 1.5m$, where the robot was tasked to find the toy cat on a tall chair (Figure 8). The search succeeded within three minutes, covering roughly $15m^2$.

VI. RELATED WORK

Beginning with CARMEN [23], open source libraries for SLAM have greatly lowered the barrier to entry into robotics [24, 25]. Similarly, for motion planning, libraries such as OMPL [26] and MoveIt! [27] have broadened access to motion planning to a variety of different robotic platforms. Our work aims to do the same thing for object search.

Wixson and Ballard [28] remarks that selecting views for object search in a local region is a harder problem than the selection of which region to search in. Most works that demonstrate robotic search within a search region reduce the problem to 2D [29, 6, 30, 7, 31, 32, 33, 34]. For a literature survey and taxonomy of object search, refer to [12].

Deep learning methods that typically map raw observations to actions [35, 36, 37, 38, 34] can enable 3D object search, yet it is hard to train such a model on a robot and ensure generalization to a new real-world environment; ongoing work (*e.g.*, [34]) is addressing this challenge. In contrast, GenMOS only requires basic perception capabilities such as object detection and localization to enable object search. Our work extends the 3D-MOS [10] approach for 3D local region search, by proposing algorithms for making octree belief more applicable, and by developing a practical system that uses octree belief as the representation of uncertainty.

VII. CONCLUSION AND FUTURE WORK

We introduced GenMOS, the first robot-independent and environment-agnostic system of multi-object search in 3D regions. We implemented the system as a package and evaluated it in simulation and on two real robot platforms, and demonstrated an extension for searching over a larger area. Future work should investigate the integration of common sense or correlation [22] and spatial language [39], and search during map exploration or involving manipulation.

REFERENCES

- [1] I. R. Nourbakhsh, K. Sycara, M. Koes, M. Yong, M. Lewis, and S. Burion, "Human-robot teaming for search and rescue," *IEEE Pervasive Computing*, vol. 4, no. 1, pp. 72–79, 2005.
- [2] T. Kamegawa, T. Akiyama, S. Sakai, K. Fujii, K. Une, E. Ou, Y. Matsumura, T. Kishutani, E. Nose, Y. Yoshizaki *et al.*, "Development of a separable search-and-rescue robot composed of a mobile robot and a snake robot," *Advanced Robotics*, vol. 34, no. 2, pp. 132–139, 2020.
- [3] P. Sharma, A. Torralba, and J. Andreas, "Skill induction and planning with latent language," *arXiv preprint arXiv:2110.01517*, 2021.
- [4] M. Ahn, A. Brohan, N. Brown, Y. Chebotar, O. Cortes, B. David, C. Finn, C. Fu, K. Gopalakrishnan, K. Hausman, A. Herzog, D. Ho, J. Hsu, J. Ibarz, B. Ichter, A. Irpan, E. Jang, R. J. Ruano, K. Jeffrey, S. Jesmonth, N. Joshi, R. Julian, D. Kalashnikov, Y. Kuang, K.-H. Lee, S. Levine, Y. Lu, L. Luu, C. Parada, P. Pastor, J. Quiambao, K. Rao, J. Rettinghouse, D. Reyes, P. Sermanet, N. Sievers, C. Tan, A. Toshev, V. Vanhoucke, F. Xia, T. Xiao, P. Xu, S. Xu, M. Yan, and A. Zeng, "Do as i can and not as i say: Grounding language in robotic affordances," in *arXiv preprint arXiv:2204.01691*, 2022.
- [5] L. P. Kaelbling, M. L. Littman, and A. R. Cassandra, "Planning and acting in partially observable stochastic domains," *Artificial Intelligence*, vol. 101, no. 1-2, pp. 99–134, 1998.
- [6] A. Wandzel, Y. Oh, M. Fishman, N. Kumar, and S. Tellex, "Multi-object search using object-oriented POMDPs," in *2019 International Conference on Robotics and Automation (ICRA)*. IEEE, 2019.
- [7] Z. Zeng, A. Röfer, and O. C. Jenkins, "Semantic linking maps for active visual object search," in *2020 IEEE International Conference on Robotics and Automation (ICRA)*. IEEE, 2020, pp. 1984–1990.
- [8] Y. Zhu, R. Mottaghi, E. Kolve, J. J. Lim, A. Gupta, L. Fei-Fei, and A. Farhadi, "Target-driven visual navigation in indoor scenes using deep reinforcement learning," in *2017 IEEE international conference on robotics and automation (ICRA)*. IEEE, 2017, pp. 3357–3364.
- [9] D. Batra, A. Gokaslan, A. Kembhavi, O. Maksymets, R. Mottaghi, M. Savva, A. Toshev, and E. Wijnmans, "Objectnav revisited: On evaluation of embodied agents navigating to objects," *arXiv preprint arXiv:2006.13171*, 2020.
- [10] K. Zheng, Y. Sung, G. Konidaris, and S. Tellex, "Multi-resolution POMDP planning for multi-object search in 3D," in *IEEE/RSJ International Conference on Intelligent Robots and Systems (IROS)*, 2021.
- [11] "gPRC documentation," <https://grpc.io/docs/>, accessed: 2022.
- [12] K. Zheng, "Generalized object search," Ph.D. dissertation, Brown University, February 2023.
- [13] A. Hornung, K. M. Wurm, M. Bennewitz, C. Stachniss, and W. Burgard, "Octomap: An efficient probabilistic 3d mapping framework based on octrees," *Autonomous robots*, vol. 34, no. 3, pp. 189–206, 2013.
- [14] D. Silver and J. Veness, "Monte-carlo planning in large POMDPs," in *Neural Information Processing Systems*, 2010.
- [15] K. Zheng and S. Tellex, "pomdp_py: A framework to build and solve POMDP problems," in *ICAPS 2020 Workshop on Planning and Robotics (PlanRob)*, 2020.
- [16] M. Quigley, K. Conley, B. Gerkey, J. Faust, T. Foote, J. Leibs, R. Wheeler, and A. Y. Ng, "Ros: an open-source robot operating system," in *ICRA workshop on open source software*, vol. 3, no. 3.2. Kobe, Japan, 2009, p. 5.
- [17] S. Macenski, T. Foote, B. Gerkey, C. Lalancette, and W. Woodall, "Robot operating system 2: Design, architecture, and uses in the wild," *Science Robotics*, vol. 7, no. 66, p. eabm6074, 2022. [Online]. Available: <https://www.science.org/doi/abs/10.1126/scirobotics.abm6074>
- [18] "Viam, Inc." <https://www.viam.com/>, 2022, accessed: Feb. 2023.
- [19] "Boston Dynamics Spot," <https://www.bostondynamics.com/products/spot>, accessed: 2019.
- [20] H. R. Kam, S.-H. Lee, T. Park, and C.-H. Kim, "Rviz: a toolkit for real domain data visualization," *Telecommunication Systems*, vol. 60, no. 2, pp. 337–345, 2015.
- [21] G. Jocher, A. Stoken, J. Borovec, NanoCode012, ChristopherSTAN, L. Changyu, Laughing, tkianai, A. Hogan, lorenzomamma, yxNONG, AlexWang1900, L. Diaconu, Marc, wanghaoyang0106, ml5ah, Doug, F. Ingham, Frederik, Guilhen, Hatovix, J. Poznanski, J. Fang, L. Yu, changyu98, M. Wang, N. Gupta, O. Akhtar, PetrDvoracek, and P. Rai, "ultralytics/yolov5: v3.1 - Bug Fixes and Performance Improvements," Oct. 2020. [Online]. Available: <https://doi.org/10.5281/zenodo.4154370>
- [22] K. Zheng, R. Chitnis, Y. Sung, G. Konidaris, and S. Tellex, "Towards optimal correlational object search," in *IEEE International Conference on Robotics and Automation (ICRA)*, 2022.
- [23] M. Montemerlo, N. Roy, and S. Thrun, "Perspectives on standardization in mobile robot programming: The carnegie mellon navigation (carmen) toolkit," in *Proceedings 2003 IEEE/RSJ International Conference on Intelligent Robots and Systems (IROS 2003)(Cat. No. 03CH37453)*, vol. 3. IEEE, 2003, pp. 2436–2441.
- [24] G. Grisetti, C. Stachniss, and W. Burgard, "Improved techniques for grid mapping with rao-blackwellized particle filters," *IEEE transactions on Robotics*, vol. 23, no. 1, pp. 34–46, 2007.
- [25] W. Hess, D. Kohler, H. Rapp, and D. Andor, "Real-time loop closure in 2d lidar slam," in *2016 IEEE international conference on robotics and automation (ICRA)*. IEEE, 2016, pp. 1271–1278.
- [26] I. A. Şucan, M. Moll, and L. E. Kavraki, "The Open Motion Planning Library," *IEEE Robotics & Automation Magazine*, vol. 19, no. 4, pp. 72–82, December 2012, <https://ompl.kavrakilab.org>.
- [27] S. Chitta, "Moveit!: an introduction," in *Robot Operating System (ROS)*. Springer, 2016, pp. 3–27.
- [28] L. E. Wixson and D. H. Ballard, "Using intermediate objects to improve the efficiency of visual search," *International Journal of Computer Vision*, vol. 12, no. 2-3, pp. 209–230, 1994.
- [29] A. Aydemir, A. Pronobis, M. Göbelbecker, and P. Jensfelt, "Active visual object search in unknown environments using uncertain semantics," *IEEE Transactions on Robotics (T-RO)*, vol. 29, no. 4, pp. 986–1002, Aug. 2013.
- [30] J. K. Li, D. Hsu, and W. S. Lee, "Act to see and see to act: POMDP planning for objects search in clutter," in *2016 IEEE/RSJ International Conference on Intelligent Robots and Systems (IROS)*. IEEE, 2016.
- [31] W. Bejjani, W. C. Agboh, M. R. Dogar, and M. Leonetti, "Occlusion-aware search for object retrieval in clutter," in *2021 IEEE/RSJ International Conference on Intelligent Robots and Systems (IROS)*. IEEE, 2021, pp. 4678–4685.
- [32] L. Holzherr, J. Förster, M. Breyer, J. Nieto, R. Siegwart, and J. J. Chung, "Efficient multi-scale POMDPs for robotic object search and delivery," in *2021 IEEE International Conference on Robotics and Automation (ICRA)*. IEEE, 2021, pp. 6585–6591.
- [33] F. Giuliani, A. Castellini, R. Berra, A. Del Bue, A. Farinelli, M. Cristani, F. Setti, and Y. Wang, "Pomp++: Pomcp-based active visual search in unknown indoor environments," in *2021 IEEE/RSJ International Conference on Intelligent Robots and Systems (IROS)*. IEEE, 2021, pp. 1523–1530.
- [34] F. Schmalstieg, D. Honerkamp, T. Welschehold, and A. Valada, "Learning long-horizon robot exploration strategies for multi-object search in continuous action spaces," *arXiv preprint arXiv:2205.11384*, 2022.
- [35] W. Yang, X. Wang, A. Farhadi, A. Gupta, and R. Mottaghi, "Visual semantic navigation using scene priors," *International Conference on Learning Representations (ICLR)*, 2019.
- [36] D. S. Chaplot, D. P. Gandhi, A. Gupta, and R. R. Salakhutdinov, "Object goal navigation using goal-oriented semantic exploration," *Advances in Neural Information Processing Systems*, vol. 33, pp. 4247–4258, 2020.
- [37] B. Mayo, T. Hazan, and A. Tal, "Visual navigation with spatial attention," in *Proceedings of the IEEE/CVF Conference on Computer Vision and Pattern Recognition*, 2021, pp. 16 898–16 907.
- [38] M. Deitke, E. VanderBilt, A. Herrasti, L. Weihs, J. Salvador, K. Ehsani, W. Han, E. Kolve, A. Farhadi, A. Kembhavi *et al.*, "Proctor: Large-scale embodied ai using procedural generation," *arXiv preprint arXiv:2206.06994*, 2022.
- [39] K. Zheng, D. Bayazit, R. Mathew, E. Pavlick, and S. Tellex, "Spatial language understanding for object search in partially observed cityscale environments," in *International Conference on Robot and Human Interactive Communication (RO-MAN)*. IEEE, 2021.
- [40] K. Varda, "Protocol Buffers," <http://code.google.com/apis/protocolbuffers/>.

APPENDIX

A. The gRPC Protocol for GenMOS

In the gRPC framework, remote procedural calls (RPCs) are defined as Protocol Buffer messages [40]. In particular, the key RPCs in our package for GenMOS are as follows:

- **CreateAgent**: Upon receiving the POMDP agent configurations from the client, the server prepares for agent creation pending the first `UpdateSearchRegion` call.
- **UpdateSearchRegion**: The client sends over a point cloud of the local search region, and the server creates or updates the occupancy octree about the search region.
- **ProcessObservation**: The client requests belief update by sending observations such as object detection and robot pose estimation.
- **CreatePlanner**: The client provides hyperparameters of the planner, and the server creates a planner instance accordingly (e.g., POUCT planner in `pomdp_py` [15]).
- **PlanAction**: The client requests the server to plan an action for an agent. An action is planned only if the last planned action has been executed successfully.
- **ListenServer**: This is a bidirection streaming RPC that establishes a channel of communication of messages or status between the client and the server.

B. Frames for Spot Finding Cat Underneath Couch




Fig. 9: Sequence of frames from the search trial GenMOS enables Spot to find the toy cat hidden under the couch under one minute. Each internal visualization (right column) contains the octree belief (red boxes), point cloud, the view position graph, and the robot.

C. Example Configuration Parameters

Below lists some parameters that the GenMOS server considers for configuration.

- **octree_size**: Dimension of the octree covering the search region (e.g., 32 means the octree occupies a 32^3 grid);
- **res**: Resolution of a grid, i.e., length of the grid's side in meters (e.g., 0.1);
- **region_size**: Defines the dimensions of a box (w, ℓ, h) in meters (e.g., (4.0, 3.0, 1.5));
- **center**: Defines the XYZ location (metric) of the search region's center (e.g., (-0.5, -1.65, 0.25));
- **prior_from_occupancy**: Whether to use occupancy-based prior
- **occupancy_fill_height**: Whether to consider the space below obstacles as part of search space;
- **num_nodes**: maximum number of view positions on graph (e.g., 10);
- **sep**: minimum separation between nodes (in meters) (e.g., 0.4);
- **inflation**: radius to blow up obstacles for view position sampling;
- **num_sims**: number of samples for MCTS-based online POMDP planning.