

# Communication and Control in Collaborative UAVs: Recent Advances and Future Trends

Shumaila Javaid, Nasir Saeed, *Senior Member, IEEE*, Zakria Qadir, *Student Member, IEEE*, Hamza Fahim, Bin He, Houbing Song, *Senior Member, IEEE*, and Muhammad Bilal, *Senior Member, IEEE*

**Abstract**—The recent progress in unmanned aerial vehicles (UAV) technology has significantly advanced UAV-based applications for military, civil, and commercial domains. Nevertheless, the challenges of establishing high-speed communication links, flexible control strategies, and developing efficient collaborative decision-making algorithms for a swarm of UAVs limit their autonomy, robustness, and reliability. Thus, a growing focus has been witnessed on collaborative communication to allow a swarm of UAVs to coordinate and communicate autonomously for the cooperative completion of tasks in a short time with improved efficiency and reliability. This work presents a comprehensive review of collaborative communication in a multi-UAV system. We thoroughly discuss the characteristics of intelligent UAVs and their communication and control requirements for autonomous collaboration and coordination. Moreover, we review various UAV collaboration tasks, summarize the applications of UAV swarm networks for dense urban environments and present the use case scenarios to highlight the current developments of UAV-based applications in various domains. Finally, we identify several exciting future research direction that needs attention for advancing the research in collaborative UAVs.

**Index Terms**—Unmanned aerial vehicle (UAV), swarm, autonomous, communication, collaboration, control

## I. INTRODUCTION

Unmanned Aerial Vehicles (UAVs) ability to fly at a controlled speed and height to carry out designated tasks gained significant recognition in military operations for long-term surveillance, decoys, and missile launches against fixed targets [1]–[4]. Nevertheless, recently the tremendous potential of UAVs also surged their exploration for various civilian applications, including transportation, rescue, disaster relief, wireless recovery, and agriculture [5]–[7]. Most of these UAV-based applications require a swarm of UAVs rather than a single UAV to work together to perform independent operations to complete tasks. However, in a multi-UAV system, the lack of proper UAV-to-UAV communication architecture influences

their performance in a distributed environment. The multi-UAV communication network architecture allows UAVs to perform different tasks collaboratively by sharing information and responsibilities. Furthermore, collaborative UAV communication enables fast operations with more reliability and robustness; for instance, if a specific UAV fails to perform some task due to failure, other UAVs can continue to complete the job [8], [9]. Therefore, inspired by the great prospective of collaborative UAV communication, scientific and research communities focused on investigating the possibilities and limitations of achieving collaborative UAV communication [10]–[12].

State-of-the-art literature has presented various collaborative communication schemes for UAV swarm networks in different domains to optimize service time, energy efficiency, coverage and communication performance. For example, in the context of UAV-based collaborative beamforming [13], UAVs can realize collaborative beamforming for establishing a virtual antenna array to generate a beam pattern with a sharp main lobe and low sidelobe levels to enhance the antenna gain, reduce interference and improve the signal-to-noise ratio of the received signal and focused transmitted signal [14]. Similarly, in collaborative multiple-target tracking [15], the natural characteristics of flexible mobility of UAVs can play a significant role in sensing and tracking mobile targets at a large scale, leading to advanced disaster monitoring, damage assessment, manufacturing safety, and border security [16], [17]. At the same time, collaborative UAV routing also offers efficient ways for tasks offloading in a distributed manner, such as localization, actuation-based task assignments and optimal path selection from source to destination for different product delivery and disaster relief applications [18], [19]. However, a few primary constraints include lack of physical infrastructure, high mobility, channel characterization, intermittent connectivity, bounded transmission range, and limited resources [10], [20] are hindering the development of collaborative UAV swarm architecture.

Accordingly, existing studies address the aforementioned issues by focusing on different solutions, including channel characterization, resource management, data communication, and emerging technologies integration (such as 5G and 6G) to enable fast and reliable collaborative UAV communications. For example, in [21], Li et al. highlighted the advancement of 5G-assisted UAV communication for achieving high reliability, fast speed, rapid recovery, flexibility, and cost-effective traffic offloading in highly crowded areas. In another work [22], authors identified the limitations of UAV communication (such

S. Javaid, H. Fahim, and B. He are with the Department of Control Science and Engineering, College of Electronics and Information Engineering, Tongji University, Shanghai 201804, China, and also with Frontiers Science Center for Intelligent Autonomous Systems, Shanghai 201210. Email: {shumaila, hamzafahim, hebin}@tongji.edu.cn.

N. Saeed is with the Department of Electrical and Communication Engineering, United Arab Emirates University (UAEU), Al Ain, 15551, UAE. Email: mr.nasir.saeed@ieec.org.

Z. Qadir is with the School of Engineering, Design and Built Environment, Western Sydney University, Locked Bag 1797, Penrith, NSW 2751, Australia. Email: z.qadir@westernsydney.edu.au.

H. Song is with Embry-Riddle Aeronautical University, Daytona Beach, FL 32114 USA. Email: h.song@ieec.org.

M. Bilal is with the Department of Computer Engineering, Hankuk University of Foreign Studies, Yongin-si, Gyeonggi-do, 17035, South Korea. Email: m.bilal@ieec.org.

as Line of Sight (LoS) dominant UAV-ground channel, high Quality of Service (QoS) requirements, and inadequate power, size and weight constraints) that can be addressed using 5G and beyond 5G technology. A few recent studies [1], [2], [23]–[25], investigated the 5G millimeter-wave communication and the scope of 5G aided UAV communication for channel characterization, standardization, collision avoidance, energy efficiency, and optimal trajectory design.

#### A. Related Surveys

Due to emerging applications of UAVs, various surveys in the literature cover different aspects of UAVs. For instance, In [25], a detailed review of communication networks and routing protocols are presented that highlight their contribution to improve the reliability, data delivery, and resource optimization of UAV networks. Authors in [24] investigated the potential of UAVs for enhancing the performance of wireless networks in terms of coverage, energy efficiency, capacity, and reliability. In another survey [26], Khuwaja et al. reviewed the channel characterization models for UAV communication and discussed various methods that improve the shadowing and propagation effects. In [27] channel fading effects and measurements are thoroughly studied for link budget analysis and reduced link losses. Authors in [28] highlighted several communication issues such as network setup, link failure, and energy challenges to enable UAV communication. Fotouhi et al. in [29] focused on the integration of UAV systems with cellular networks for standardization and advancements of UAV systems.

Furthermore, various state-of-the-art surveys have summarized the primary contributions of existing solutions for achieving collaborative communication. For example, in [30], authors review wireless sensor network (WSN) and UAV collaboration for sensor nodes deployment, localization, and UAV's path formation for data collection to enable efficient monitoring in different domains such as agriculture field, environment and disaster area management. The authors explicitly reviewed UAV-WSN architecture for efficient monitoring while lacking focus on UAV-to-UAV collaborative communication for task completion. In another work [10], chmaj et al. presented an overview of different distributed operations such as object tracking, path planning, navigation, monitoring and data manipulation that a swarm of UAVs can perform. However, the authors did not include a comprehensive discussion on collaborative communication architecture and mechanisms for performing distributed operations. Nawaz et al. in [31] discussed the characteristics of a UAV network compared to WSN and mobile ad-hoc networks and summarized the network issues (such as routing, power and quality of service) that need to be addressed for collaborative UAV networks. However, the presented review did not discuss the UAV's collaborative tasks in detail. In another work [20], authors comprehensively studied the UAV communication links (such as UAV-to-UAV and UAV-to-infrastructure) to identify the requirements of UAV-based communication systems. However, the detailed review of the networking architectures and communication framework did not include the UAV collaboration for joint

control and task completion. In [32], authors studied the UAV's role in achieving green Internet of Things (IoT) to realize a sustainable smart world. The survey summarizes strategies to integrate UAVs with IoT as edge intelligence devices to collect and process data obtained from IoT devices. The review also explores the opportunities for connectivity and communication beyond 5G. However, it did not include UAV-to-UAV communication for collaborative control and task performance. In another work [33], Shi et al. in reviewed the existing UAV communication protocols for power line inspection industry and classified the UAV communication link type and summarized the wireless mesh networking protocols; however, it lacks focus on the existing schemes related to collaborative UAV communication.

In [34], the authors reviewed machine learning techniques for UAV communication and provided an overview for integrating machine learning techniques that can optimize the physical layer and improve resource and network management. Furthermore, Hayat et al. in [35] studied the civil applications of UAVs and discussed QoS and data communication requirements for multi-UAV communication. While Sharma et al. specifically discussed the cellular communication challenges of UAV-to-UAV and UAV-to-device communication. Table I further highlights the key features of existing related surveys.

Although the surveys mentioned above are quite comprehensive, they lack a comprehensive focus on collaborative communication in UAVs. Therefore, this review aims to fill the gap and provide a detailed study to help design collaborative multi-UAV systems in the future to advance the performance of multi-UAV systems. To this end, this paper discusses the current literature on collaborative UAV communication, including communication and control requirements, use cases for different applications, and opportunities for collaborative UAV communication. Moreover, the paper discusses the open challenges and future research directions that need significant attention to realize the scope of collaborative UAV communication.

#### B. Contributions and Organization

We summarize the primary contributions of this review as follows:

- First, we present the prospects of UAV collaboration and summarize their basic requirements and challenges, including communication, control, and cooperation.
- Then, we describe different collaborative tasking performed by a swarm of UAVs, such as joint task completion, trajectory formation, cooperative localization, data collection, and other cooperative decisions. In addition, we have also discussed the UAV swarm network applications in urban environments.
- After that, we present several use cases of collaborative UAVs to show their effectiveness. These use cases include agriculture and environment monitoring, remote sensing, surveillance, and disaster management.
- Finally, we highlight various exciting future research directions that can play a crucial role in advancing the potential of collaborative UAVs.

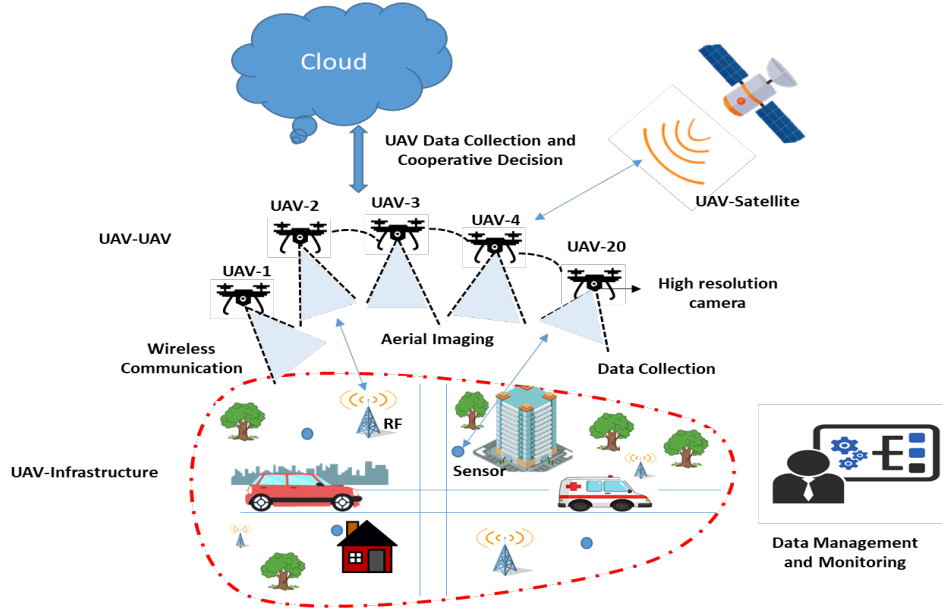


Fig. 1: Illustration of a collaborative UAV network.

The rest of the paper is organized as follows: Section II thoroughly discusses the communication and control requirements and challenges of collaborative UAVs. Section III presents UAV swarm network applications in urban environments. Section IV describes the use cases of UAVs applications. Section V highlights the future research directions, and finally, Section VI summarizes the key findings of the paper.

## II. COLLABORATION IN UAVS: AN OVERVIEW

At first, single UAV systems were used for navigation, surveillance, and disaster recovery, where each UAV works as an isolated node directly connected to the central ground station. However, in a single UAV system, due to independent operations of UAV in a designated area, they are more prone to system and communication failure. In addition, independent working of UAVs in a network also requires a longer time and a higher bandwidth to complete a mission. In contrast, in a multi-UAV system, UAVs work together to achieve a common objective. For example, UAVs can work collaboratively to generate high-resolution images and 3D mapping to identify hotspot areas during disaster relief. At the same time, the UAVs equipped with sniffers can detect a high level of methane to locate broken gas lines. Accordingly, UAVs can also supply water and food without endangering the lives of rescue personnel. Therefore, coordination and collaboration are crucial for achieving desired performance in a multi-UAV environment. This section will provide a detailed discussion on the requirements and challenges of collaborative UAVs, such as intelligence, communication, control, and collaboration. Furthermore, we will present state-of-the-art collaborative communication methods to highlight the UAV network's contributions and limitations.

### A. Intelligent UAVs

The main components of a conventional UAV include sensing, communication, control, and a computational unit [25].

The sensing unit comprises multiple sensors integrated into a UAV for different purposes, such as assessing high-resolution objects, temperature estimation, light detection, and antenna configuration [36]. At the same time, the communication unit enables UAVs to communicate with each other and with the central control station for exchanging information. A mandatory control unit generally controls the operations of conventional UAVs for collision avoidance, path planning, object tracking, and resource management. However, frequent communication with the central control unit and limited UAV-to-UAV communication capabilities limit the autonomy and collaboration of UAVs for independent mission completion. For example, in disaster relief operations, multiple UAVs with autonomous features can perform collaborative functions, such as a group of UAVs can examine the hazardous area while the other UAVs can perform supply-drop runs with medical aid to help the victims. In addition, UAVs with high-resolution cameras and resource management algorithms can perform intelligent decision-making to minimize damage. At the same time, when UAVs have an improved understanding of wind patterns in the urban environment, they can use that knowledge to avoid turbulence and choose minimal energy routes without taking frequent instructions from the control unit.

Similarly, intelligent UAVs with collaborative communication abilities can perform various distributed operations and make independent decisions for smart city applications [32]. For instance, UAVs working in the urban environment need a high level of coordination and collaboration with other sensing devices, machines, robots, drones, and people to perform certain operations. Accordingly, improved cooperation and knowledge of the deployment environment assist in the seamless interaction of UAVs with the surrounding objects for processing monitored data and making real-time decisions to enhance safety and reliability in complex environments [37]. Likewise, UAVs can improve object recognition by the semantic understanding of the surrounding objects in an

TABLE I: Summary of related surveys

Ref.	Primary focus	Key features
[10]	Distributed operations of UAVs	1. Provides a comprehensive discussion on UAVs swarm network for various operations such as object tracking, path planning, navigation, monitoring and data manipulation
[20]	UAV communication links	1. Discusses UAV communication links (such as UAV-to-UAV and UAV-to-infrastructure) 2. Study and identify the requirements of UAV-based communication systems
[24]	Prospects of UAV-enabled wireless networks	1. Discusses the opportunities of UAV-enabled wireless communication 2. Investigates the challenges of UAV networks including, 3D deployment, channel modeling, and energy efficiency 3. Review mathematical tools for UAV applications
[25]	UAV communication protocols	1. Discussion on UAV architectures 2. Existing UAV communication protocols
[27]	Channel measurements and modeling for UAV and aeronautical communications	1. Provides design guidelines for managing the link budget of UAV communications 2. Discussion on link losses and channel fading effects
[28]	UAV communication networks	1. Discuss characterization of a UAV network 2. Explore network set issues, mobility, and resource constraints of UAV network
[29]	Commercial applications of UAVs	1. Discussion on integration of UAVs into cellular networks 2. Interference issues and potential solutions addressed by standardization bodies for providing aerial services
[31]	Characteristics of a UAV network	1. Discusses the characteristics of a UAV network compared to WSN and mobile ad-hoc networks 2. Summarizes the network issues (such as routing, power and quality of service) for collaborative UAV networks
[32]	UAV's role in realizing a sustainable smart world	1. Summarizes strategies to integrate UAVs with IoT as edge intelligence devices to collect and process data obtained from IoT devices 2. Explores the opportunities for connectivity and communication beyond 5G
[33]	UAV communication protocols for power line inspection industry	1. Reviews the existing UAV communication protocols for power line inspection industry 2. Classifies UAV communication link type and summarizes wireless mesh networking protocols
[35]	UAVs for civil applications	1. Discussion on the characteristics and requirements of UAV networks for civil applications 2. Investigate the suitability of existing communication technologies for UAV networks
Our paper	Collaborative communication and control mechanisms in UAVs	1. Presents collaborative communication and control requirements for multi-UAV networks 2. Reviews current collaborative communication mechanisms 3. Presents UAVs applications for urban environments and smart cities

urban environment to better understand and devise methods to interact with the surroundings.

However, the lack of efficient intelligent autonomous UAV-to-UAV communication mechanisms that enable independent UAV flight, trajectory formation, target localization and data manipulation decisions is hindering the scope of UAV-based applications. Thus, to benefit from the natural characteristics of UAVs (such as high mobility, flexible deployment, and different types of sensors integration), it is necessary to focus more on the autonomy and intelligent collaborative communication capabilities integration into UAVs to improve their performance as a team to understand the environment and share the knowledge and resources for intelligent decisions without a high dependency on the central control for systematic instructions [38].

### B. Communication Requirements

In a multi-UAV system, UAVs communicate with each other and with the central backbone infrastructure to complete various designated tasks successfully. Communication among UAVs and infrastructure networks generally follows two modes of communication, UAV-to-infrastructure, and UAV-to-UAV, to exchange data and ensure a high level of connectivity to achieve collaborative communication. This section discusses the communication requirements of both modes in detail.

1) *UAV-to-Infrastructure*: UAV-to-Infrastructure communication enables information transfer between the UAVs and infrastructure network using different platforms, including terrestrial, high-altitude platforms (HAP), and satellites, as shown in Fig. 2. UAVs can act as a communication relay, user or a base station to establish effective communication. UAVs, as a relay, provide wireless coverage between ground stations and remote infrastructures when direct contact is unavailable. UAVs as a relay bring many advantages, such as improved coverage, fast speed, clear communication channel, easy deployment, and reliable data forwarding mode [39], [40]. While UAVs can also work as a user to offload task to the edge server for enhanced coverage with low latency [41]. At the same time, when UAVs work as base stations, they offer more flexible solution to provide communication services as they enable better LoS propagation, scalability, and higher operational altitude for heterogeneous networks [42]. This section highlights the primary communication requirements for enabling an efficient swarm of UAVs using each platform mentioned above.

- *UAV-to-Terrestrial*: It is the link between UAVs and on-ground Base Stations (BSs). These links can be established using LoS or Non-LoS communication links. Nevertheless, the high altitude and increased mobility of UAVs raise various critical issues for UAV-to-Terrestrial communication, such as substantial aerial-terrestrial network interference, QoS requirements for UAV control messages, and LoS communication [22], [43]. In addition, UAV-to-Terrestrial communication is also affected by natural disasters such as forest fires, tsunamis, and earthquakes that destroy the communication entities and cause complete damage to backhaul networks [44], [45].

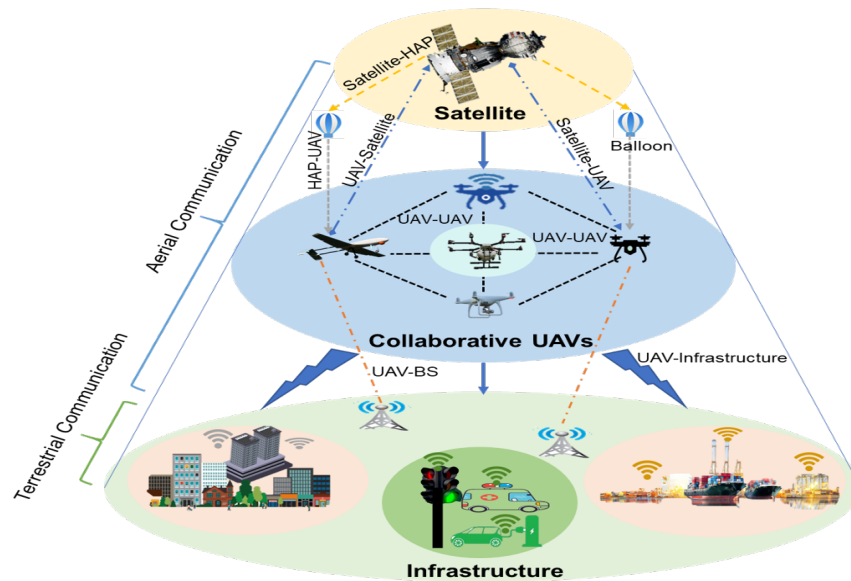


Fig. 2: Overview of a communication links a collaborative UAV network.

To increase the data rate and reduce latency, recent works [21], [22] suggested integrating 5G and future cellular networks with the UAVs. In addition, satellite or direct communication links can overcome the terrestrial communication challenges in remote areas such as deserts, seas, and forests.

- **UAV-to-Satellites:** UAV-to-Satellite communication offers several benefits for connecting UAVs to the ground infrastructure compared to the UAV-to-Terrestrial communication, such as global coverage, improved navigation, and localization [22]. The advanced global coverage using low earth orbit satellites provides services in remote areas such as deserts and seas where terrestrial services are unavailable. Satellite links also provide beyond LoS communication, which is significantly beneficial for advancing global coverage and reliability of UAVs applications for tactical and commercial applications [46]. However, the high propagation loss and delays of UAV-to-Satellite communication links are significant challenges that need to be addressed for delay-sensitive applications [23], [47]. Moreover, the operational costs for UAV-to-Satellite communication are also high, and the communication equipment, such as large antennas, consumes high energy [22]. In addition, during navigations, when UAV's altitude varies frequently, they must constantly direct the beam towards the satellite to maintain the communication link [48]. Furthermore, effective channel modeling and physical layer characterization are also required for improved UAV-to-satellite communication [49], [50].
- **UAV-to-HAPs:** HAPs such as balloons and helikites are positioned highly elevated (up-to-20 km) compared to the terrestrial systems and offer multiple benefits, including broader coverage, advanced endurance, high data rate, and better path-loss characteristics. HAPs have low deployment costs compared to terrestrial setup, and UAV-to-HAP communication links also have better LoS

communication that improves the signal reliability for direct communication while reducing the probability of LoS communication obstruction by the tall buildings in the urban environment [51], [52]. In addition, the HAPs platform is best suited to provide broadband communication services by carrying 3G, 4G, or beyond 4G payload that can play an essential role in providing emergency communication services in disaster areas [53], [54]. HAPs have more advantages over terrestrial and satellite systems; however, spectrum regulation is the primary challenge for HAPs. HAPs need to address the global and regional spectrum challenges for frequency band allocation to enable flexible operation while protecting existing services within candidate frequency bands [55]. Moreover, HAPs also raise safety, privacy, and security issues that need to be focused on providing secure UAV-to-HAP communication services [56].

2) *UAV-to-UAV Communications:* Besides UAV-to-Infrastructure communication, effective UAV-to-UAV links enable a swarm of UAVs to overcome various fundamental challenges such as autonomous flight, collision avoidance, distributed processing, and joint operations. The state-of-the-art literature has suggested multiple means to provide UAV-to-UAV communication, including satellite communication links, Wi-Fi links, Ultra-High Frequency (UHF) links, cellular communication links, Long-Range Wide-Area Network (LoRAWAN), and Free-Space Optical (FSO) links. This section discusses the requirements of these different approaches for enabling stable and reliable UAV-to-UAV communication.

- **Wi-Fi and UHF radio links:** UAV-to-UAV communication using Wi-Fi radio links support communication only at a short-range and suffer from high interference. Wi-Fi radio links can provide BLoS communication using a ground control station as a correlated communication

relay system. However, it increases delay and degrades the effectiveness of UAV-to-UAV communication for mission-critical applications. In contrast, UHF radio links provide better communication over long distances without getting affected by obstacles and diffraction. Point-to-point wireless link in the UHF band (400 MHz) also provides reliable communication in near-line or non-line of sight conditions. However, the spectrum regulatory bodies have not specified the frequency band for UHF radio links that are required for licensed protection [57], [58].

- Cellular networks-based links: Civil and commercial applications prefer cellular communication technologies for UAV-to-UAV communication to alleviate various limitations such as range of communication, networking, and inadequate resources. Cellular-connected UAV also provides a cost-effective solution as they will reuse the millions of cellular BSs worldwide without the need to build new infrastructure dedicated to UAVs only [22]. However, cellular-connected UAVs have different communication and spectrum requirements that require new design considerations to avoid interference between the existing ground users and flying UAVs [59]. Moreover, BSs antennas conventionally provide 2D coverage; however, flying UAVs have high altitudes that require modifications in BS antenna design to provide 3D coverage [60].
- LoRaWAN-based links: Besides cellular networks, LoRaWAN provides long-distance LoS communication for UAVs in a swarm, establishing UAV-to-UAV communication with high bandwidth and increased connectivity for exchanging a high amount of data [61]. In addition, LoRaWAN extends the coverage area for different operational regions and enables low energy dissipation communication among UAVs [62]. However, LoRaWAN operates at the unlicensed 900 MHz ISM band that experiences severe co-channel interference and path loss [63]. Therefore, interference mitigation approaches are required to provide LoRaWAN-based reliable UAV-to-UAV communication [64].
- FSO-based links: Another alternative to establishing UAV-to-UAV links is FSO which uses light in the free space to transmit data wirelessly among UAVs [65]. FSO communication links are generally point-to-point or long-range links with high bandwidth for increased data rate connectivity, making them suitable for UAV-to-UAV communication to transmit a large amount of data wirelessly. Due to the long-range, the occasional loss of one of the UAVs operating in swarm formation does not entirely stop the data transfer process [66]. Nevertheless, UAV's high mobility is the primary constraint for establishing FSO-based links due to the misalignment between the transmitters and receivers. Moreover, atmospheric and turbulence effects also degrade the FSO-based UAV-to-UAV links, requiring effective channel and mobility modeling [67].
- Satellite-based UAV-to-UAV communication links: They provide secure LoS and BLoS communication to sup-

port stable and reliable UAV-to-UAV communication. The satellite-based UAV-to-UAV communication links are commonly used for surveillance, security, and defense applications for long-term operations, better coverage, and reliability. However, as UAVs are constantly moving, thus the high relative velocity results in a significant Doppler shift. In addition, satellite-based UAV-to-UAV communication links also suffer from a high latency for time-critical applications [68]. Therefore, more in-depth analyses are required to overcome the challenges of delay, Doppler shift, and multi-user interference when multiple UAVs are communicating using satellite-based UAV-to-UAV communication links [46].

### C. Control Requirements

Due to UAVs' small size and low-cost demand, they require a cost-effective control system that can enable flexible movement and trajectory tracking for takeoff, landing, hovering, maneuverability, altitude control, localization, and collision avoidance. The primary control requirements for UAVs are discussed below:

- Landing and Takeoff: The UAVs can be classified as fixed-wing and rotary-wing, where both have their specific requirements for landing and taking. The fixed-wing UAVs require a runway for takeoff and landing, while rotary-wing UAVs can take off and land vertically, improving their suitability for diverse civilian applications [69]–[71]. In [72], the authors presented a hybrid Vertical Takeoff and Landing VTOL solution that integrates fixed-wing and rotary-wing UAV features in a single platform to achieve long flight endurance with high flight efficiency. The VTOL approach requires a fixed-wing position controller, rotary-wing position controller, transition controller, and VTOL mixer based on aerodynamic characteristics to realize transition and improved flight stability. In another work [73], different PID controllers are used for VTOL without a runway and launch recovery equipment, performing a smooth operation with control commands. Furthermore, in existing literature [74]–[76], various solutions have also been presented that use visible light camera sensors, GPS, and IMU to land and take off using PID controllers.
- Controlled Movement and Hovering: UAV's rotors use propellers that enable roll, thrust control, pitch, yaw, and six degrees of freedom for spinning, maneuvering, and hovering. UAV's control algorithm adjusts the roll, pitch, and yaw for stable rotation on the X-axis, Y-axis, and Z-axis. Existing studies have presented various models to control the movement of UAVs; for example, Thu et al. in [77] modeled the well-known quadcopter control system for flexible movement and maneuver based on "+" and "x" flying configurations. In another work [78], a dynamic model is designed to control the UAV's motion on one rotation axis. Elkaim et al. in [79] presented a UAV control system that used position, velocity, and altitude estimation for UAV-controlled movement and trajectory formation. In another work in [80], an autonomous UAV

flight control system is introduced that integrates a GPS to generate optimal flight paths. Furthermore, throttle movements, state information, and onboard sensing components have also been analyzed and modeled in existing literature for stable maneuver and hovering [81]–[83].

- **In-flight Control:** UAVs state information such as the position and velocity are used to guide and control the UAV for precision operations such as landing or object tracking. Remotely Operated Aerial Model Autopilot (RAMA) is thoroughly described in [84] that uses altitude, angular rates, and position information for designing the control system for small UAVs. Furthermore, PID controllers have also attracted significant attention from academia and industry for autonomous UAV operations [85]. Integrated PID autopilot enables a complete set of avionics for autonomous UAV navigation and real-time operations [86]. In addition, the PID controller also improves reliability and stabilizes the movement of flying UAVs on a predefined trajectory with minimal error and energy consumption.
- **Collision avoidance** It is the basic requirement of UAV design to ensure autonomous UAV flight. Current literature [80], [87] suggested various means such as GPS-guided navigation and different collision-avoidance sensors to avoid collisions. Furthermore, according to existing studies [88], [89], cheap commercially available sensors (such as infrared, pressure, and height sensors) can easily be integrated into UAV flight systems to estimate the distance from an obstacle to control its movement. In addition, accurate location estimation of UAVs and trajectory planning is also a fundamental requirement for collision avoidance [90].

#### D. Collaborative Tasking

The existing developments regarding collaborative communication are focused comprehensively in this section. UAVs' collaborative tasking allows multiple UAVs to share information to perform various tasks cost and time effectively in a distributed manner with enhanced flexibility, robustness, and fault tolerance. In recent years, a few collaborative communication architectures have been presented, primarily focusing on integrating UAV networks with WSNs, Ad-hoc networks, and the IoT paradigm for effective monitoring and data collection [91]. In addition, a few swarm-based approaches have also been introduced for collaborative trajectory planning, routing, and target localization.

1) *Swarm-based Collaborative Communication:* Several recent works use a swarm of UAVs to complete a mission collaboratively in a short time with better coverage, reliability, and efficiency. For example, Sathyan et al. in [92] presented a fuzzy genetic algorithm that is specific to polygon visiting multiple traveling salesman problems to solve the clustering and routing issues of UAVs swarms. The genetic fuzzy algorithm use distance for cluster formation and cost function optimization for efficient route selection to identify maximum targets with reduced computational complexity. In [93], the authors introduced a swarm of UAVs that are controlled and

operated by a human operator at different levels to enable the self-organization of UAVs for monitoring and surveillance purposes. In another work [94], UAV's collaborative movement and coordination are managed through mobile networks by integrating a smartphone into the UAVs. The UAVs fly in the region of interest either in a swarm or petrol mode to capture the images and transmit them to the ground station using the mobile network. Another work in [95] presented a joint task placement and routing algorithm for a UAV swarm network. In the UAV swarm network, each UAV is assigned a different task and path by the central algorithm to complete the collaborative operation with reduced latency, improving QoS demand. In [96], the particle swarm optimization algorithm is presented for optimal localization and clustering of the swarm of UAVs. Once targets are identified, the swarm intelligence-based algorithm forms the cluster for multi-hop communication and retrieves the emergency information with reduced energy consumption.

2) *Deep Reinforcement Learning for UAV swarm networks:* In the past few years, reinforcement learning techniques have been considerably adopted to improve the performance of UAV swarm networks for path planning, navigation, and control in complex environments [97], [98]. For example, in [99], a multiagent reinforcement learning technique is introduced for UAV Swarm-based target tracking. End-to-end cooperative multiagent reinforcement learning allows UAVs to make intelligent flight decisions based on the past and present states of the target for cooperative target tracking with reduced energy consumption. In another work [100], Hu et al. proposed an autonomous maneuver decision-making scheme based on deep reinforcement learning for cooperative air combat. UAVs perform the situation assessment to identify the target's current situation and design the reward function for increasing the training convergence of UAVs for defeating the enemy. In [101], authors presented a deep reinforcement learning method that allows UAVs to execute navigation tasks in large-scale complex environments for remote surveillance and goods delivery application. Reinforcement learning-based navigation enables direct mapping of UAVs' raw sensory measurements into control signals for autonomous navigation in large-scale, complex, and three-dimensional environments.

Furthermore, Zhang et al. in [102] presented a geometric reinforcement learning scheme for UAV's path planning by exploiting a specific reward matrix to select the candidate points from the current position to the target position for effective navigation. In another work [103], authors designed an interference-aware path planning scheme for cellular-connected UAVs based on an echo state network deep reinforcement learning algorithm. The deep echo state network architecture enables each UAV to map each observation of the network state to action for reducing a sequence of time-dependent utility functions and learn about its transmission path, optimal path, and cell association vector for minimizing the interference level and transmission delay. In [104], the authors introduced a deep reinforcement learning algorithm based on deep neural networks for UAV control. Deep neural network-based reinforcement learning algorithm leads to significantly enhanced energy efficiency, coverage, and con-

nectivity of the UAV swarm network.

In another work [105], Hu et al. focused on improving the sensing and communication quality of cellular-connected UAVs by designing a reinforcement learning algorithm-based distributed sense-and-send protocol. The reinforcement learning algorithm-based distributed protocol enhanced UAV coordination and led to efficient collaborative trajectory control and resource management. Cui et al. in [106] also improve resource allocation in the UAV swarm network by introducing a multiagent reinforcement learning framework that allows each UAV to work as a learning agent. Each action of UAVs as a learning agent corresponds to a resource allocation solution and helps them to find the best solution for the resource allocation based on their local observations. In [107], the authors introduced deep reinforcement learning for backscattering data collection with multiple UAVs to reduce their total flight time. The deep reinforcement learning algorithm allows UAVs to fly within the deterministic boundary and enable cooperative learning to find the ambiguous backscatter sensor node for data collection. In addition, in [108], the deep reinforcement learning algorithm has also been used for three-dimensional complex flight environments by introducing a reinforcement learning-based grey wolf optimizer algorithm for UAV path planning. The grey wolf optimizer algorithms mimic the social hunting behavior of the grey wolf and perform exploration, exploitation, geometric adjustment, and optimal adjustment for smooth planning of the UAV's flight route.

3) *Trajectory Formation*: Collaborative trajectory formation enables multiple UAVs to find the optimal path from the starting point to the target point. It is one of the emerging areas of research in UAV systems as collaborative path planning minimizes localization cost, improves maneuver decisions, and helps in collision avoidance [109]–[111]. In the existing literature, various collaborative trajectory formation techniques exist. For example, in [112], a dynamic trajectory planning method is introduced, in which the leader UAV uses the hp-adaptive pseudospectral method to find the optimal path and shares it with the follower UAV for operation execution. The hp-adaptive pseudospectral method begins with a global pseudospectral approximation for the state. Then, each iteration determines locations for the segment breaks and the polynomial degree for the next iteration to select the optimal path in a dynamic environment in a reduced time. In another work in [113], optimal path planning is performed by solving multiple traveling salesman problems using the genetic algorithm. Each UAV flies randomly to locate the target and share this information with the central BS. The central BS executes the information collected from the flying UAVs and estimates the target location for trajectory formation with reduced complexity and energy consumption. Wang et al. in [114] introduced the Sequential Convex Programming (SCP) method for cooperative trajectory formation that iteratively finds an optimal local solution with reduced computational complexity. Therefore, it has been extensively used for trajectory planning with highly nonlinear dynamics, such as proximity operations, spacecraft rendezvous, and fuel-optimal powered landing [115], [116]. In [117], the optimized Artificial Potential Field (APF) method is proposed for UAVs collabo-

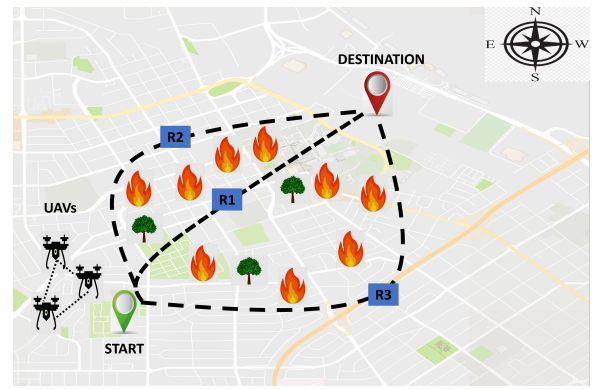


Fig. 3: Trajectory optimization using collaborative UAVs.

orative path formation. UAVs use optimized APF (APF was originally introduced for moving robots from initial points to the targeted points [118]) to perform dynamic steps adjustment and climb strategy for safe and stable paths selection for their movement with reduced collision probability. In [119], Guo et al. introduced a cooperative relative localization scheme to enable infrastructure-free communication among UAVs for UAVs localization and flight formation using consensus-based fusion. Each UAV performs consensus-based fusion for direct and indirect estimation of a target location and uses this information to control flight trajectory. Recently, Qadir et al. [120] compared different metaheuristic algorithm for UAVs efficient path planning in complex environments. The autonomous trajectory optimization for UAV shows promising results in naturally occurring catastrophic events as shown in Figure 3.

4) *Cooperative Target Localization*: Accurate localization brings significant advantages for target indication, aerial filming, data sensing, and air-to-ground attacks [121]. Collaborative UAVs communication helps identify the target in reduced time with better position accuracy [122]. Therefore, various methods have been introduced in the literature to enable collaborative UAVs localization with reduced communication delay and packet loss. For instance, in [123], authors introduced a centralized and distributed mechanism for cooperative UAVs target localization with reduced communication delay and packet loss. Each follower UAV separately transmits the target information to the leader UAV during centralized localization without any prior processing. The leader UAV processes all obtained information for the final target location estimation. On the other hand, in disturbed target identification, multiple UAVs cooperatively process the location information and transfer the final positioning information to the leader UAV for further processing. In [124], Received Signal Strength (RSS) and Differential RSS (DRSS) are used to identify RF sources and plan UAVs' movement toward the RF targets. Then, in [125], Fu et al. improved pollution source localization by enhancing the convergence and the searchability of particles by using APF and particle swarm optimization for cooperative UAV communication.

Furthermore, in [126], a cooperative maneuver scheme is introduced in which two UAVs are equipped with heterogeneous sensors (i.e., bearing-only and range-only sensors) for



cooperative localization. The use of heterogeneous sensors for cooperative maneuver localization led to reduced complexity and enhanced data collection in a shorter time. Another work [127] simulates and demonstrates a cooperative search and rescue operation for a post-disaster situation using multiple UAVs. Multiple UAVs perform different tasks such as localization, inspection, path planning, and navigation to identify the houses and survivors in the targeted area for collaborative search and rescue operations.

5) *Data Collection*: In the past few years, numerous collaborative communication mechanisms have been introduced to improve the remote data collection experience [128]. Furthermore, various existing schemes have also integrated UAV networks with WSN and IoT to enhance their collaborative performance. For example, in [129], a WSN-UAV collaborative network is presented to optimize data collection from a resource constraint sensor network by introducing a UAV that follows a predefined trajectory for energy-efficient and fast data acquisition. Similarly, in [130], multiple flying UAVs collaboratively collect data from the sensing devices in a short time with better efficiency and reduced energy consumption. In [131], UAV and fog computing-based data communication architecture (consisting of multiple UAVs, fog nodes, and ground station) is presented to collect data from natural disaster and hazard monitoring areas efficiently. During an emergency, when flying UAVs cannot transfer data to the ground station directly, then the flying UAVs transfer the collected data to the fog nodes for storage, processing, and transmission to the ground station for effective remote processing and rescue operations. Wang et al. in [132] also introduced multiple flying UAVs for data collection from IoT devices. The flying UAVs follow their predefined path to collect data from their designated areas with the aim of equal opportunity for all UAVs to participate in data aggregation with a reduced flight time to save energy.

In [133], a collaborative UAV-WSN-IoT communication architecture is presented comprising multiple UAVs, sensing, and IoT devices deployed in an agriculture field as shown in Figure 4. UAVs search for IoT devices to efficiently collect the monitored data energy for precision agriculture. In [134], UAV-WSN-IoT is introduced for collaborative data acquisition and processing for post-disaster management using cloud services. Multiple UAVs fly in their predefined clusters to localize sensing and IoT devices. The collected data is stored in the cloud for efficient data processing and management. Schmuck in [135] presented a new collaborative UAV communication architecture based on the Simultaneous Localization And Mapping (SLAM) algorithm where multiple flying UAVs run the SLAM algorithm to enable independent exploration of their environment. Each UAV communicates its experience with the ground station, and then the ground station uses the collected information for data fusion, advanced processing, task assignments, management, and optimization. In [136], the authors introduced UAVs for opportunistic data collection in cognitive WSN where the ground sensing device forms clusters using the coalition formation game model. Coalition game theory allows ground sensing devices to share resources and balance the load to upload the data to the flying UAVs

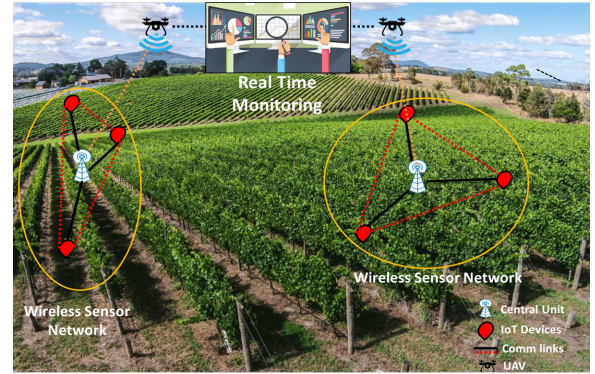


Fig. 4: Collaborative UAV-WSN-IoT in an agricultural field.

with improved reliability and efficiency.

6) *Cooperative Decisions*: The autonomous operations of UAVs require making complex decisions to meet the application objectives, such as the elimination of threats or time-critical rescue operations. These complex decisions are affected by inadequate information, high uncertainty, delay, and task coupling [137]. Therefore, UAVs need cooperative decision algorithms to provide robustness and flexibility to ensure adequate performance in uncertain and adversarial environments. Zhao et al. in [138] introduced the max-consensus algorithm for estimating the Joint Multi-Target Probability Distribution (JMTPD) of UAVs for cooperative multi-target identification decisions. The max-consensus protocol employs a distributed information fusion strategy to improve the JMTPD estimation and lead to accurate observation and estimation of the moving targets. In [139], Partially Observable Markov Decision Processes (POMDPs) are adopted for cooperative surveillance decisions, which are modeled for different surveillance problems, and each UAV is assigned a different behavior to complete the surveillance policy cooperatively. Furthermore, various state-of-the-art schemes have focused on cooperative decisions for task assignments, control, and coordination. However, the joint decisions of UAVs need more attention for reducing delay and uncertainties in dynamic environments for stable operations of multiple UAV systems. The state-of-the-art developments regarding collaborative communication are also further summarized in Table II.

### III. UAV SWARM NETWORK APPLICATIONS IN URBAN ENVIRONMENTS

UAVs are an integral part of sustainable urban development due to their crucial roles in accelerating the development of various smart city applications such as transportation, surveillance, security, key infrastructure monitoring, networking and disaster relief [141]–[143]. Accordingly, the current literature substantially focuses on UAVs for the seamless integration of information and communication technology for realizing the concept of a smart city for urban development. This section summarizes the developmental challenges and state-of-the-art solutions of UAV swarm networks in different smart city applications.

TABLE II: State-of-the-art works on collaborative tasks mechanisms.

Ref.	Purpose	Advantages	Ref.	Purpose	Advantages
[112]	Optimal trajectory formation in a dynamic environment	1. A new trajectory can be formed at low cost when a new event occurs	[113]	Energy-efficient cooperative trajectory formation using genetic algorithm	1. Low computational complexity 2. Energy conservation
[114]	SCP-based cooperative trajectory formation for reduced computational complexity	1. Minimum time trajectory formation 2. Low computational complexity	[117]	Optimal path planning and collision avoidance for stable path formation	1. Stable trajectory formation 2. Collision avoidance
[127]	Cooperative search and rescue in a post-disaster situation for localization, inspection, path planning and navigation to identify the houses and survivors in the targeted area	1. Collaborative search and rescue operations simulation and demonstration	[119]	Consensus-based location estimation and formation control for target identification	1. UAVs formation without infrastructures, global positions, and pattern detection computation
[123]	Centralized and disturbed localization with precision and accuracy	1. Reduced communication delay and packet loss 2. Improved position estimation	[124]	RSS and DRSS are used for trajectory planning and location estimation	1. Minimized number of UAVs 2. Reduced mission time and path length
[125]	Cooperative location estimation for identifying pollution sources	1. APF helps in collision avoidance 2. Reduced cost and efficient target localization	[126]	Cooperative maneuver localization using two small UAVs that are equipped with heterogeneous sensors	1. Low complexity 2. Enhanced data collection in a limited time 3. Improved accuracy
[130]	Collaborative data collection in reduced time	1. Minimized data collection time 2. Reduced energy consumption	[131]	UAV-fog collaborative communication architecture for remote data collection	1. Improves the revenue of UAV-enabled remote data collection
[132]	Multiple flying UAVs follow their predefined path to efficiently collect data in a reduced flight time	1. Reduced flight time 2. Low energy consumption	[133]	UAVs search for sensing and IoT devices to efficiently collect data for precision agriculture	1. Energy efficiency 2. High precision
[134]	Multiple UAVs fly in their predefined clusters to localize sensing and IoT devices for efficient data collection	1. Energy efficiency 2. Improved data management	[135]	Localization and data collection using SLAM algorithm for independent exploration of the environment	1. Energy efficiency 2. Optimized resource utilization
[136]	Coalition game theory is used that allows ground sensing devices to share resources and balance the load for opportunistic data transmission	1. Improved reliability and efficiency	[138]	The cooperative decision for multi-target tracking	1. Improved observation and location estimation
[139]	The cooperative surveillance decision	1. Prove the POMDPs for cooperative surveillance decisions	[140]	Cooperative control and decision using Ad-hoc communication for tasks assignment and coordination	1. Effective bandwidth utilization 2. Accurate target localization

### A. Intelligent transportation system

An intelligent transportation system is one of the primary components of smart city applications. However, the high mobility of vehicles, the large number of obstacles, bridges, and tall buildings lead to substantial connectivity and communication issues for effective management of transportation systems in an urban environment. Therefore, UAV-aided transportation systems are considered one of the optimal solutions to ensure the essential requirement of high connectivity and automation of vehicles and other building blocks of the smart transportation system (such as traffic police, road surveys, and rescue teams) [144]–[146]. UAV-aided transportation systems offer increased mobility and fast response in an emergency. In addition, a UAV swarm network can also optimize vehicle route selection to avoid congestion and help better enforce traffic rules and regulations [142]. State-of-the-art literature [147], [148] have introduced UAV-based vehicular networks to use a swarm of UAVs to work collaboratively to provide increased coverage, robustness and connectivity for urban vehicular

networks. In [149], the authors introduced a hybrid model based on vehicular ad hoc networks and UAV swarm networks to enable communication between vehicles and UAVs. The hybrid framework focus on finding a reliable routing path and tracking the expiration of a routing path to ensure a high level of connectivity for a stable transportation system. The authors in [150] also introduced UAV-assisted routing to enable fast data delivery for urban vehicular networks. However, the collaborative operations of UAV swarm networks need more efforts to facilitate effective UAV-to-UAV, UAV-to-vehicle and UAV-to-infrastructure communication for the practical realization of an intelligent transportation system.

### B. Intelligent environmental monitoring systems

The realization of the smart city require intelligent monitoring systems to manage its resources and infrastructure for better connectivity and services. UAVs with different types of integrated sensors and communication equipment present an excellent solution to monitor a large area independently. UAVs can perform remote sensing and provide high-resolution

images, video footage, and multispectral, hyperspectral, and thermal imagery that helps them work as independent monitoring stations to execute various operations when required [151], [152]. However, due to the natural challenges of monitoring a complex and large area, environmental monitoring requires a UAV swarm network to work cooperatively with the ground sensing devices to monitor a large area and share the resources for efficient data manipulation and decision. In addition, the high-level collaboration among UAVs and ground sensing devices also needs to reduce latency and enable real-time communication to achieve high QoS requirements for intelligent monitoring applications.

Integrating UAV swarm networks with the IoT paradigm offers advanced monitoring opportunities by connecting ground sensing devices with flying UAVs to address the above-mentioned issues [32]. Various existing UAV-IoT frameworks [133], [134], [153] focus on connecting the UAV swarm network with IoT architecture to enable continuous monitoring. In [154], authors introduced UAV-fog to reduce latency and improve scalability and real-time communication for UAV-IoT-based applications. In another work [155], the authors presented a software architecture framework for autonomous operations of a UAV swarm network to carry out coordinated firefighting operations in dense urban or forest environments. The software architecture includes a set of complementary methods that allow UAVs to communicate autonomously for cooperative navigation and establish a scalable, robust, and secure communication system for firefighting in dense environments. Moreover, in [156], Sharma et al. also introduced the UAV-IoT framework to monitor the air quality for detecting toxic gases and finding the cause of air pollution to mitigate its effect on human health. However, the massive potential of UAV-based environmental monitoring requires more attention toward developing advanced UAV collaborative networks to ensure a high level of connectivity and networking to enable cost-effective long-term intelligent monitoring.

### C. Intelligent surveillance

Security and safety have always been the foremost concerns for urbanization. Accordingly, realizing the concept of the smart city is impossible without an intelligent surveillance system that can provide safety and security to the residents with a well-established secure infrastructure. The deployment of UAVs with integrated high-definition cameras can be a security measure to track intruders and monitor unsafe activities such as violence and theft. In addition, a swarm of UAVs can also work together to provide scalable surveillance in a large area with advanced recognition and detection abilities to prevent crimes and to provide safety and security to the citizens around the clock. Various UAV-based surveillance applications for police forces, emergency responders, and industrial and border inspection and security personnel have already been successfully implemented.

Consequently, state-of-the-art literature [157]–[159] focuses on developing UAV-based intelligent surveillance systems for urban environments. For example, Liu et al. in [160] introduced a reinforcement learning-based control framework for

a swarm of UAVs to perform persistent cooperative surveillance in an unknown urban area. UAV maneuver and target localization using an artificial neural network improve target identification and lead to quality surveillance in the complex urban environment. In another work [161], the authors introduced a UAV-based surveillance network that optimizes the performance of smart devices with integrated cameras to enable reliable and real-time large-scale video surveillance with reduced latency and improved throughput and QoS. Furthermore, current literature [162], [163] also emphasizes using artificial intelligence techniques to provide cost-effective optimal surveillance quality.

### D. Edge computing based resource management

UAV's diverse operation for providing surveillance, internet coverage, rescue and relief demands long-term real-time monitoring leading to the extensive amount of video data generation that needs to be communicated and managed [164]. The UAV-based system needs to perform video analytics operations to digitally visualize the video inputs through advanced machine learning algorithms to transform video data into intelligent data for smart decision-making. However, real-time data monitoring and management require addressing several crucial challenges, such as QoS degradation, communication latency, and inadequate computational and storage capacity. Edge computing brings opportunities to solve these shortcomings by providing services at the network's edge to avoid data transmission to remote servers for data manipulation and decisions. Accordingly, various edge-computing-based schemes have been introduced for resource management of smart city applications [165]–[170]. For example, Chen et al. in [95] introduced a hybrid model called UAV-Edge-Cloud to improve the QoS and resource provision for resource-intensive applications for smart city applications. The UAV-Edge-Cloud framework consists of a UAV swarm layer that forms an edge layer near the UAV swarm to enable fast real-time interaction with the users with better quality and resource utilization. Another work [171] introduces energy-efficient rechargeable UAV deployment to optimize the energy efficiency of the UAVswarm network for improved seamless radio coverage in an urban environment.

In another work [172], the UAV-enabled mobile edge computing system is introduced to reduce energy consumption. UAVs fly near the IoT devices to complete different tasks with local computational capabilities for efficient resource management and minimization of energy resources of UAVs and IoT devices. In [173], the authors presented a joint computation and communication architecture for IoT and UAV-assisted mobile edge computing framework. UAVs with integrated edge computing server handles the local data of the IoT devices to reduce latency and save communication and computation energy of the network. Furthermore, Yang et al. in [174] also used a swarm of UAVs with integrated edge computing servers for offloading tasks of IoT devices to improve QoS and network performance. The above discussion shows that UAV-enabled edge computing services significantly improve the QoS provisioning and resources management of various WSN

and IoT architectures. However, more efforts are required to optimize the communication among IoT devices and UAVs for better task offloading and resource sharing.

#### IV. USE CASES OF COLLABORATIVE UAVS

Collaborative UAVs have already become a crucial part of various real-world applications. This section presents some of the use cases of UAVs to highlight their role in advancing various industries.

##### A. Agriculture and Environmental Monitoring

UAVs continue to be widespread in agricultural, forest, and environmental monitoring. In agriculture, UAV technology plays a significant role in improving crop production to manage the rising global population pressure on agriculture consumption. For example, UAV-based soil information sourcing is beneficial at the early stage of crop cycles for soil analysis, seed planting patterns scheduling, and irrigation planning to determine the precise quantity of fertilizer needed for improved yield quantity. Agricultural UAVs also assist farmers in crop spraying by covering a large area in a short amount of time with high precision. UAV-based efficient spraying can reach both the plants and the soil below and can protect the farmers against prolonged exposure to potentially dangerous chemicals that have previously been linked with manual spraying [175]. Furthermore, UAV technology can enable extensive forest monitoring to support policies and decisions to conserve, protect, and sustainably manage forests. UAV-based forest monitoring systems can consistently assess forest cover and carbon stock change, especially in the tropics where forests are rapidly vanishing [176]. Recently, drones, satellites, and mobile phone apps have already been used to protect the forest from deforestation in the Peruvian Amazon [177]. Moreover, UAVs can also plant trees in the forest at a precise location by analyzing the soil and existing plants.

The swarm of UAVs has the potential to perform all the above-discussed tasks in a more cost and time-effective manner. For example, a swarm of UAVs can work with the ground IoT paradigm deployed in an agriculture field to aggregate crop condition monitoring data and cover a large field in a relatively more shorter time. In addition, UAVs equipped with different features such as high-definition cameras, sprays, and edge computing servers can collect detailed information, perform data processing operations with intelligent algorithms and make decisions such as spraying the water or fertilizers to improve crop conditions.

##### B. Advanced Surveillance

Advanced surveillance applications require long-term monitoring of the interested area with high QoS demand [159]. However, single UAV systems cannot meet the requirements of advanced surveillance due to limited resources and computational power, as surveillance drones are required to stay in the air for hours or days, and their high-tech cameras need to scan the entire city and zoom in for advanced monitoring. Moreover, UAVs also require the integration of complex

machine-learning algorithms for video analytical operations to extract useful information for independent decision-making [164]. Nevertheless, single UAV systems' limited resources and computational power significantly hinder their potential for advanced surveillance.

At the same time, multiple UAVs equipped with different types of high-resolution cameras, live-feed cameras, infrared cameras, radar, and sensing components can be assigned diverse tasks to provide advanced collaborative surveillance for various commercial, civil and military applications. For example, military drones with integrated advanced live-feed cameras and sensors can enable continuous surveillance for longer hours. In contrast, UAVs with more storage and computational power can provide edge services to process the monitored information with high QoS and low resource consumption. In addition, multiple UAVs can work collaboratively as a high-level perimeter and a response system to prevent unauthorized access in industrial plants such as factories, solar parks, offshore platforms, quarries, and refineries. The images collected from multi-UAV systems are vital for reconnaissance or rapid situation awareness. Ground security can also use ariel surveillance to detect and monitor potential threats from a safe distance and reduce the requirement for foot patrols by security guards. Maritime defense can also significantly benefit from the multiple-UAVs system for counter-piracy operations to monitor, analyze and anticipate pirate vessel movements for identifying hazardous locations and evaluating piracy trends around the world. Moreover, UAVs can also work collaboratively to provide protection services for superyachts, such as helping crews stay safe and reducing delays and cost overruns, which minimizes insurance premiums while assuring stakeholders that company assets are secure.

##### C. Cooperative Aerial Imaging for Remote Sensing

Numerous military, commercial and civilian applications require aerial imaging for various purposes such as homeland security, border patrol, monitoring forest fires, tracking wildlife, and nuclear power plants perimeter monitoring [178]. UAVs integrated with high-resolution cameras can perform cooperative aerial imaging by capturing individual images from different viewpoints. Later, the captured images can be analyzed separately or combined to create an overall image. In addition, pictures taken from multiple UAVs flying at a low altitude provide vital information compared to the pictures captured from helicopters or airplanes. UAVs with integrated multimodal sensors and improved photogrammetry and computer algorithms have also displayed great results for acquiring and processing terrain data. The digital surface models and digital elevation models generated from drones provide essential inputs for topography for the accurate modeling of flood plain hydrodynamics, and overland flow predictions [179]. Moreover, UAVs equipped with multispectral cameras also provide the most accurate metadata, leading to efficient and straightforward imagery data collection for vegetation mapping [180]. Accordingly, a swarm of UAVs can cooperatively cover a large area to provide a synoptic view efficiently and economically. UAVs can also provide data

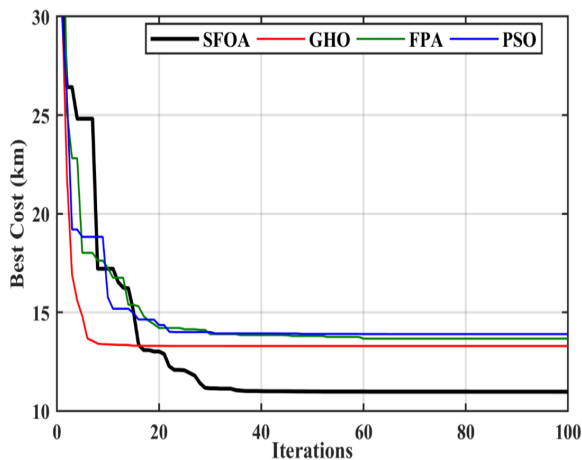


Fig. 5: Cost vs. number of iterations for UAVs-based disaster management.

under clouds, which is particularly useful in tropical areas where cloud cover is frequent for long periods of the year. Thus, UAVs can improve satellite data's spatial, temporal or spectral resolutions by providing a complementary dimension through fusion methods.

#### D. Disaster Management

UAVs have shown significant strides and advances in disaster risk reduction, preparedness, response, recovery, relief, and rehabilitation. A swarm of UAVs can provide better help and support during a disaster by assigning different rescue and relief tasks to a group of UAVs. Accordingly, sufficient knowledge and resource sharing among UAVs can better facilitate the victims with medical aid and rescue operations. For example, drone-led surveillance can detect a potential or apparent disaster quickly by flying to a potential hazard to investigate a suspicious occurrence. Collaborative UAV-based reconnaissance gives a first-hand analysis of the disaster point and helps strategize on-ground action much faster than manual detection, investigation, and action. In addition to emergency response and disaster awareness, a group of drones can efficiently perform supply-drop runs with medical and essential packages during floods, cyclones, or earthquakes for the well-being of stranded survivors. For example, UAVs can be notified by the other surveillance providing UAVs to deliver medical equipment such as Automated External Defibrillators (AED) (i.e., AED help analyze the heart rhythm and deliver an electric shock to victims of ventricular fibrillation to restore the heart rhythm to normal) for first aid.

Furthermore, the collaborative working of UAVs also exhibits a tangible impact on disaster response by performing multiple search and rescue operations. Drones equipped with high-definition cameras and thermal sensors can conduct high-resolution visual and thermal imaging to clearly picture survivors, even under rubble or within inaccessible crevices. The information provided by the drones helps the on-ground team to understand all access points and paths toward the survivors, assisting in better understanding the current situation in terms of communication or transport disruption. Recently,

TABLE III: Comparison for the complex case

Metaheuristic algorithm	Complex Case	
	Path length (km)	Computational t (s)
PSO	14.547	126.210
FPA	13.892	119.191
GHO	13.2889	113.568
SFOA	10.9719	109.42

Qadir et al. [181] compared four state-of-the-art metaheuristic algorithms for disaster management using UAV swarm in the context of smart cities. The algorithms are designed in such a way to provide obstacle-free efficient paths for UAVs in a complex environment. Figure 5 illustrates the best cost vs. iteration comparison between Particle Swarm Optimization (PSO), Flower Pollination Algorithm (FPA), Grasshopper Optimization (GHO), and Smart Flower Optimization Algorithm (SFOA). Figure 6 shows the trajectory optimization between these algorithms from start to endpoints having obstacles in the complex environment. For this complex case, Table III shows that the SFOA algorithm outperforms the other algorithms having a computation time of 109.42 s with the distance covered as 10.971 km.

#### E. Connecting the Unconnected

In the digital world, every individual should be able to live, learn, work, and participate. However, there is a gap between regions with access to communication services and those without restricted access. Hence, the digital divide must be bridged to make the world more resilient and inclusive. The situation is much worse in the least developed countries, where an average of two out of every ten people have connectivity. The question is how to reach people at risk of being left behind? Recent research in telecommunication recommends the development of aerial networks in rural areas to connect the unconnected since connectivity is no longer a luxury but a lifeline. In this context, the swarm of UAVs is a viable solution to provide coverage in unconnected regions, creating a flying ad hoc network (FANET) [182]. Bringing aerial networks-based connectivity, especially in rural and underserved areas, can enable various applications, such as online education, smart agriculture, e-health, and an efficient supply chain.

In addition to the wide range of opportunities in rural areas, FANET also brings significant benefits in realizing the smart city concept by enabling seamless connectivity. UAV-assisted applications for intelligent traffic monitoring, key infrastructures management and monitoring development work regularly can enhance the lives of its residents by providing efficient infrastructure and services at a reduced cost [142], [153], [154]. For example, UAVs can considerably influence the construction industry by incorporating new X-ray technology to help craft high-resolution 3D maps of objects through Wi-Fi. X-ray technology can also create models of areas hidden behind walls or other barriers to give workers more important information to monitor dangerous structures that could harm

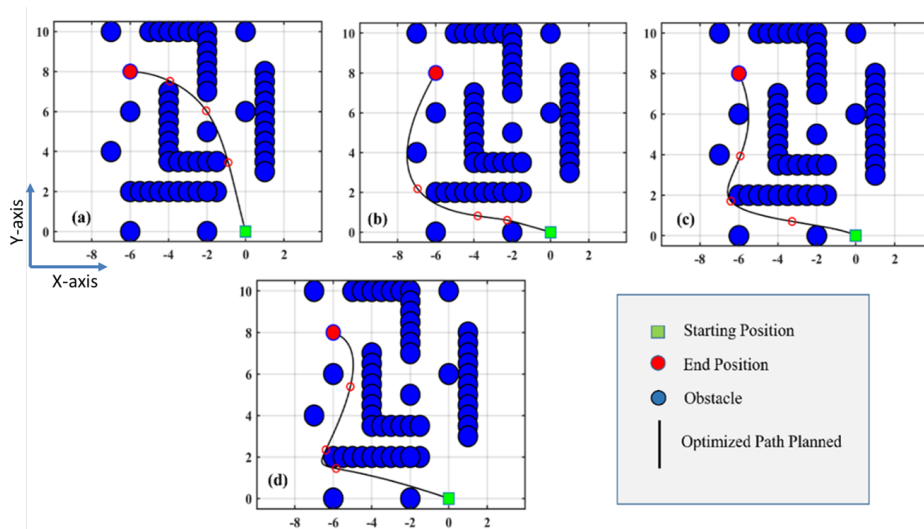


Fig. 6: Comparison between metaheuristic algorithms (a)SFOA (b)GHO (c)FPA (d)PSO.

workers or the general public. Moreover, collaborative UAVs can help in the recovery of the network in case of disasters [183] and can also improve coverage for underserved regions, such as maritime networks [184].

## V. FUTURE RESEARCH DIRECTIONS

Collaborative UAVs are the new future and can play a significant role in serving different real-world applications. In this article, we reviewed various aspects of collaborative UAVs, including communication, control, and collaboration requirements. However, there are still many issues with establishing an efficient swarm of UAVs to perform coordinated tasking. Therefore, in this section, we highlight a few exciting future directions as summarized in Table IV.

### A. Trajectory Optimization and Scheduling

UAV trajectory optimization in a complex environment depends on the cost associated with the flight and the time it takes to reach the destination. In the dense urban environment, UAV trajectory planning needs to consider several important issues (e.g., signal multipath interference, obstruction, or attenuation) as UAVs fly at relatively lower altitude in the presence of many natural and man-made obstacles [190]. Moreover, trajectory planning in complex environments also faces various challenges from the navigation point of view that compromises mission autonomy, control and planning functionalities that degrade UAV performance for smart city applications such as environmental inspection and monitoring, mobility of people and goods and traffic management. Therefore, the challenges associated with trajectory optimization and scheduling (such as accurate prediction of UAV trajectory, modeling the safety of UAV flight, and the ordering and timing decisions for UAV) need to be mathematically modeled to minimize the traveling time and battery consumption. In this regard, metaheuristic algorithms can be investigated for UAV trajectory optimization and time scheduling for future insights.

### B. Integration of Federated learning

Machine learning (ML) is an emerging field contributing to several applications in collaborative UAV tasks. ML, a sub-field of Artificial Intelligence (AI), uses state-of-the-art techniques to design algorithms that work closely with human nature and are more efficient. Owing to the diversified applications of ML, the designed algorithms are time-consuming and computationally complex as well. To address these constraints, there is a need to develop resource-aware Federated Learning (FL) architecture that can address computational complexity, limited onboard memory, and high latency limitations for collaborative UAVs. Moreover, collaborative UAVs will provide seamless and reliable communication while distributing the tasks, requiring an energy-efficient approach. In this context, trajectory optimization and the role of FL need to be further researched in helping to create a practical framework where UAVs can collaborate without any energy constraint, which is still a big challenge open for further investigation.

### C. Cellular Integration

UAV deployment and alternative association schemes are the real backbones for providing UAV-integrated cellular coverage. In the dense urban environment where network connectivity is affected by tall buildings, bridges and tunnels, UAV-integrated cellular coverage can enhance the network connectivity for Vehicular ad hoc networks (VANETs) and optimize the selection of the fastest route. While during a natural disaster, when the communication architecture is destroyed, or no other modes of communication are available, UAV-integrated cellular coverage can provide a self-sustaining infrastructure to provide surveillance or relief services. However, for large-scale cellular integration, it is necessary to understand the bandwidth, range, speed, cost, and power requirements of the communication technology to enable UAV-integrated cellular networks [3]. Existing studies also emphasized investigating low latency and high data rate ultra-reliable communication requirements for collaborative UAV communication.

TABLE IV: Summary of future research directions.

Author Year	Contribution	Challenges	Possible Future Direction
Qadir et al., 2022 [181]	Trajectory Optimization and Scheduling	Computation time and complexity	Proposing different metaheuristic algorithms for UAV trajectory optimization
Nguyen et al., 2021 [185]	Integration of Federated learning	Performance accuracy and computational complexity for machine learning algorithms	Incorporating resource aware Federated Learning architecture for minimizing computational complexity
Wang et al., 2022 [186]	Cellular Integration	Deployment of UAV and association schemes	Enhancing the battery life by minimizing the transmission power consumption of UAVs
Tedeschi et al., 2022 [187]	Self-organization	Collisions with obstacles, neighbouring UAVs and data privacy	Privacy preserving scheme along with collision avoidance algorithms for secure and reliable information sharing
Sahni et al., 2021 [188]	Collaborative task completion (Collaborative Task Offloading for edge computing)	Network congestion and performance delay	Implementing the collaborative edge computing (CEC) for computational resource optimization between different edge devices and sharing data securely
Yang et al., 2021 [189]	Energy-efficiency	Wireless transmission and local computation	Developing Hybrid iterative algorithm along with the proactive approach for power optimization aiding wireless transmission

#### D. Self-organization

Self-organization and automation in collaborative UAVs can perform data aggregation, management, privacy preservation, and path optimization. In complex urban environments, the use of UAV-based applications is exponentially growing for every domain of life as UAVs with self-organizing capabilities can develop a self-sustainable network to complete complex operations in reduced time with better efficiency. For example, a swarm of UAVs can self-organize to work independently to monitor a large agricultural field without taking frequent instructions from the central base station. Similarly, UAVs with self-organizing capabilities can provide cellular coverage or disaster relief services to help the victims during a natural disaster. However, achieving self-organization in a swarm of UAVs using distributed, hybrid and centralized methods is quite challenging. For instance, in a confined environment where UAVs have to hover and collect data for processing and analyzing to make collaborative decisions is a demanding task and needs further investigation. Furthermore, collision avoidance among neighboring UAVs, obstacle avoidance, and data are also daunting challenges that must be addressed. Towards this end, state-of-the-art collision avoidance algorithms integrated with privacy preservation schemes must be adopted for self-organization in the swarm of UAVs.

#### E. Collaborative Task Offloading

Task offloading is a serious concern for many applications dealing with different activities in a dedicated space or a complex environment. Nevertheless, it results in performance delays and network congestion. However, collaborative edge computing (CEC) can reduce computational costs and securely transfer data between edge devices [164]. For example, in the digital healthcare environment, edge-computing services

help in analyzing the patient's data at the local server with low latency and security concerns. Accordingly, UAV-based task offloading allows UAVs to provide edge computing services for improved computational efficiency, QoS and reduced latency. Task offloading using UAVs, especially in complex environments, suffers from signal coverage problems that can be solved by optimizing the UAVs' mobility and improved collaboration strategies. Also, the UAVs can collaborate for task offloading using edge computing or transmitting it to the ground station to further improve the model efficiency.

#### F. Energy-efficiency

Energy scarcity is one of the major concerns for next-generation wireless communication systems. In a collaborative UAV network, the UAVs transmit data and retrieve information at the energy cost consumed by batteries. For example, UAV-based long-term surveillance requires UAVs placement for longer hours, leading to a massive amount of video data generation that needs to be transmitted, consuming considerable power resources. Thanks to the emerging concept of Tethered UAVs, the battery problem is now solved at the expense of limited mobility and coverage. However, in various UAV-based applications for emergencies, energy is still a primary issue; for instance, during disaster management, UAVs are required to monitor, scan, and collect videos/images to notify the authorities for relief operations. Thus, they need enough power resources to enable efficient management and rescue operations. Moreover, developing optimization algorithms that optimize the hovering, sensing time, and power for UAVs is needed to further improve the network's energy efficiency.

## VI. CONCLUSION

The importance of collaborative UAVs has proliferated to advance their autonomy and coordination for a wide range

of applications. At the same time, developing collaborative UAVs faces various challenges concerning communication, control, and collective decision-making. Therefore, this review thoroughly studies the potential and challenges of collaborative UAVs to highlight the state-of-the-art developments. We comprehensively discuss the existing literature to summarize collaborative tasks such as trajectory formation, target localization, data collection, and cooperative decisions that advance the multi-UAV system's performance. Moreover, we also explore the real-world application of UAV systems and highlight their role in advanced monitoring, surveillance, and management. Towards the end, we provide possible future directions that need attention for realizing the broader concept of collaborative UAVs. In a nutshell, this review offers an in-depth discussion for researchers and engineers to understand the collaborative aspect of a swarm of UAVs for designing an efficient network architecture.

## VII. ACKNOWLEDGMENTS

This research is supported by the National Key Research and Development Program of China under Grant 2020AAA0108905; in part by the National Natural Science Foundation of China under Grant 61825303, Grant 62088101; in part by the Shanghai Municipal Commission of Science and Technology Project under Grant 19511132101; in part by the Shanghai Municipal Science and Technology Major Project under Grant 2021SHZDZX0100.

## REFERENCES

- [1] L. Zhang, H. Zhao, S. Hou, Z. Zhao, H. Xu, X. Wu, Q. Wu, and R. Zhang, "A survey on 5g millimeter wave communications for uav-assisted wireless networks," *IEEE Access*, vol. 7, pp. 117 460–117 504, 2019.
- [2] Z. Ullah, F. Al-Turjman, and L. Mostarda, "Cognition in uav-aided 5g and beyond communications: A survey," *IEEE Transactions on Cognitive Communications and Networking*, vol. 6, no. 3, pp. 872–891, 2020.
- [3] A. Sharma, P. Vanjani, N. Paliwal, C. M. W. Basnayaka, D. N. K. Jayakody, H.-C. Wang, and P. Muthuchidambaranathan, "Communication and networking technologies for uavs: A survey," *Journal of Network and Computer Applications*, vol. 168, p. 102739, 2020.
- [4] Z. Haider, S. M. Muztazhar Gilani, T. Jamal, S. Javaid, H. Fahim, O. Cheikhrouhou, and M. Hamdi, "A novel cooperative relaying-based vertical handover technique for unmanned aerial vehicles," *Security & Communication Networks*, vol. 2022, 2022.
- [5] C. Torresan, A. Berton, F. Carotenuto, S. F. Di Gennaro, B. Gioli, A. Matese, F. Miglietta, C. Vagnoli, A. Zaldei, and L. Wallace, "Forestry applications of uavs in europe: A review," *International Journal of Remote Sensing*, vol. 38, no. 8-10, pp. 2427–2447, 2017.
- [6] H. Shakhateh, A. H. Sawalmeh, A. Al-Fuqaha, Z. Dou, E. Almaita, I. Khalil, N. S. Othman, A. Khreishah, and M. Guizani, "Unmanned aerial vehicles (uavs): A survey on civil applications and key research challenges," *Ieee Access*, vol. 7, pp. 48 572–48 634, 2019.
- [7] G. Pajares, "Overview and current status of remote sensing applications based on unmanned aerial vehicles (uavs)," *Photogrammetric Engineering & Remote Sensing*, vol. 81, no. 4, pp. 281–330, 2015.
- [8] M. Erdelj, M. Król, and E. Natalizio, "Wireless sensor networks and multi-uav systems for natural disaster management," *Computer Networks*, vol. 124, pp. 72–86, 2017.
- [9] R. Shakeri, M. A. Al-Garadi, A. Badawy, A. Mohamed, T. Khattab, A. K. Al-Ali, K. A. Harras, and M. Guizani, "Design challenges of multi-uav systems in cyber-physical applications: A comprehensive survey and future directions," *IEEE Communications Surveys & Tutorials*, vol. 21, no. 4, pp. 3340–3385, 2019.
- [10] G. Chmaj and H. Selvaraj, "Distributed processing applications for uav/drones: a survey," in *Progress in Systems Engineering*. Springer, 2015, pp. 449–454.
- [11] J. Sun, J. Tang, and S. Lao, "Collision avoidance for cooperative uavs with optimized artificial potential field algorithm," *IEEE Access*, vol. 5, pp. 18 382–18 390, 2017.
- [12] P. Dinh, T. M. Nguyen, S. Sharafeddine, and C. Assi, "Joint location and beamforming design for cooperative uavs with limited storage capacity," *IEEE Transactions on Communications*, vol. 67, no. 11, pp. 8112–8123, 2019.
- [13] G. Sun, J. Li, A. Wang, Q. Wu, Z. Sun, Y. Liu, and S. Liang, "Collaborative beamforming for uav networks exploiting swarm intelligence," *IEEE Wireless Communications*, vol. 29, no. 4, pp. 10–17, 2022.
- [14] G. Sun, J. Li, Y. Liu, S. Liang, and H. Kang, "Time and energy minimization communications based on collaborative beamforming for uav networks: A multi-objective optimization method," *IEEE Journal on Selected Areas in Communications*, vol. 39, no. 11, pp. 3555–3572, 2021.
- [15] L. Zhou, S. Leng, Q. Liu, and Q. Wang, "Intelligent uav swarm cooperation for multiple targets tracking," *IEEE Internet of Things Journal*, vol. 9, no. 1, pp. 743–754, 2021.
- [16] S. Xiao, T. Li, C. Tang, and Y. Cao, "Coverage adaptive optimization algorithm of static-sensor networks for target discovery," *Chinese Journal of Electronics*, vol. 28, no. 2, pp. 398–403, 2019.
- [17] Q. Zhang, M. Jiang, Z. Feng, W. Li, W. Zhang, and M. Pan, "Iot enabled uav: Network architecture and routing algorithm," *IEEE Internet of Things Journal*, vol. 6, no. 2, pp. 3727–3742, 2019.
- [18] A. Mukherjee, S. Misra, V. S. P. Chandra, and N. S. Raghuvanshi, "Ecor: energy-aware collaborative routing for task offload in sustainable uav swarms," *IEEE Transactions on Sustainable Computing*, vol. 5, no. 4, pp. 514–525, 2020.
- [19] M. F. Khan, K.-L. A. Yau, R. M. Noor, and M. A. Imran, "Routing schemes in fanets: A survey," *Sensors*, vol. 20, no. 1, p. 38, 2019.
- [20] I. Jawhar, N. Mohamed, J. Al-Jaroodi, D. P. Agrawal, and S. Zhang, "Communication and networking of uav-based systems: Classification and associated architectures," *Journal of Network and Computer Applications*, vol. 84, pp. 93–108, 2017.
- [21] B. Li, Z. Fei, and Y. Zhang, "Uav communications for 5g and beyond: Recent advances and future trends," *IEEE Internet of Things Journal*, vol. 6, no. 2, pp. 2241–2263, 2018.
- [22] Y. Zeng, Q. Wu, and R. Zhang, "Accessing from the sky: A tutorial on uav communications for 5g and beyond," *Proceedings of the IEEE*, vol. 107, no. 12, pp. 2327–2375, 2019.
- [23] M. Marchese, A. Moheddine, and F. Patrone, "Iot and uav integration in 5g hybrid terrestrial-satellite networks," *Sensors*, vol. 19, no. 17, p. 3704, 2019.
- [24] M. Mozaffari, W. Saad, M. Bennis, Y.-H. Nam, and M. Debbah, "A tutorial on uavs for wireless networks: Applications, challenges, and open problems," *IEEE communications surveys & tutorials*, vol. 21, no. 3, pp. 2334–2360, 2019.
- [25] A. I. Hentati and L. C. Fourati, "Comprehensive survey of uavs communication networks," *Computer Standards & Interfaces*, vol. 72, p. 103451, 2020.
- [26] A. A. Khuwaja, Y. Chen, N. Zhao, M.-S. Alouini, and P. Dobbins, "A survey of channel modeling for uav communications," *IEEE Communications Surveys & Tutorials*, vol. 20, no. 4, pp. 2804–2821, 2018.
- [27] C. Yan, L. Fu, J. Zhang, and J. Wang, "A comprehensive survey on uav communication channel modeling," *IEEE Access*, vol. 7, pp. 107 769–107 792, 2019.
- [28] L. Gupta, R. Jain, and G. Vaszkun, "Survey of important issues in uav communication networks," *IEEE Communications Surveys & Tutorials*, vol. 18, no. 2, pp. 1123–1152, 2015.
- [29] A. Fotouhi, H. Qiang, M. Ding, M. Hassan, L. G. Giordano, A. Garcia-Rodriguez, and J. Yuan, "Survey on uav cellular communications: Practical aspects, standardization advancements, regulation, and security challenges," *IEEE Communications Surveys & Tutorials*, vol. 21, no. 4, pp. 3417–3442, 2019.
- [30] D. Popescu, F. Stoican, G. Stamatescu, O. Chenaru, and L. Ichim, "A survey of collaborative UAV-WSN systems for efficient monitoring," *Sensors*, vol. 19, no. 21, p. 4690, 2019.
- [31] H. Nawaz, H. M. Ali, and A. A. Laghari, "Uav communication networks issues: a review," *Archives of Computational Methods in Engineering*, vol. 28, no. 3, pp. 1349–1369, 2021.
- [32] S. H. Alsamhi, F. Afghah, R. Sahal, A. Hawbani, M. A. Al-qaness, B. Lee, and M. Guizani, "Green internet of things using uavs in b5g networks: a review of applications and strategies," *Ad Hoc Networks*, vol. 117, p. 102505, 2021.
- [33] L. Shi, N. J. H. Marcano, and R. H. Jacobsen, "A review on communication protocols for autonomous unmanned aerial vehicles for



- inspection application,” *Microprocessors and Microsystems*, vol. 86, p. 104340, 2021.
- [34] P. S. Bithas, E. T. Michailidis, N. Nomikos, D. Vouyioukas, and A. G. Kanatas, “A survey on machine-learning techniques for uav-based communications,” *Sensors*, vol. 19, no. 23, p. 5170, 2019.
- [35] S. Hayat, E. Yanmaz, and R. Muzaffar, “Survey on unmanned aerial vehicle networks for civil applications: A communications viewpoint,” *IEEE Communications Surveys & Tutorials*, vol. 18, no. 4, pp. 2624–2661, 2016.
- [36] T. Adão, J. Hruška, L. Pádua, J. Bessa, E. Peres, R. Morais, and J. J. Sousa, “Hyperspectral imaging: A review on uav-based sensors, data processing and applications for agriculture and forestry,” *Remote Sensing*, vol. 9, no. 11, p. 1110, 2017.
- [37] L. Geng, Y. Zhang, J. Wang, J. Y. Fuh, and S. Teo, “Mission planning of autonomous uavs for urban surveillance with evolutionary algorithms,” in *2013 10th IEEE International Conference on Control and Automation (ICCA)*. IEEE, 2013, pp. 828–833.
- [38] P. Chamoso, A. González-Briones, A. Rivas, F. Bueno De Mata, and J. M. Corchado, “The use of drones in Spain: Towards a platform for controlling uavs in urban environments,” *Sensors*, vol. 18, no. 5, p. 1416, 2018.
- [39] H. Baek and J. Lim, “Design of future uav-relay tactical data link for reliable uav control and situational awareness,” *IEEE Communications Magazine*, vol. 56, no. 10, pp. 144–150, 2018.
- [40] M. S. Mahmoud, M. O. Oyediji, and Y. Xia, “Chapter 10 - path planning in autonomous aerial vehicles,” in *Advanced Distributed Consensus for Multiagent Systems*, M. S. Mahmoud, M. O. Oyediji, and Y. Xia, Eds. Academic Press, 2021, pp. 331–362. [Online]. Available: <https://www.sciencedirect.com/science/article/pii/B9780128211861000180>
- [41] P. McEnroe, S. Wang, and M. Liyanage, “A survey on the convergence of edge computing and ai for uavs: Opportunities and challenges,” *IEEE Internet of Things Journal*, 2022.
- [42] C. T. Cicek, H. Gultekin, B. Tavli, and H. Yanikomeroglu, “Uav base station location optimization for next generation wireless networks: Overview and future research directions,” in *2019 1st International Conference on Unmanned Vehicle Systems-Oman (UVS)*, 2019, pp. 1–6.
- [43] Y. Wang, W. Feng, J. Wang, and T. Q. Quek, “Hybrid satellite-uav-terrestrial networks for 6g ubiquitous coverage: A maritime communications perspective,” *IEEE Journal on Selected Areas in Communications*, vol. 39, no. 11, pp. 3475–3490, 2021.
- [44] C. A. Grazia, M. Klapez, N. Patriciello, M. Casoni, A. Amditis, E. Sdongos, H. Gierszal, D. Kanakidis, C. Katsigiannis, K. Romanowski *et al.*, “Integration between terrestrial and satellite networks: the ppdr-tc vision,” in *2014 IEEE 10th International Conference on Wireless and Mobile Computing, Networking and Communications (WiMob)*. IEEE, 2014, pp. 77–84.
- [45] J. Zhang, B. Evans, M. A. Imran, X. Zhang, and W. Wang, “Green hybrid satellite terrestrial networks: Fundamental trade-off analysis,” in *2016 IEEE 83rd Vehicular Technology Conference (VTC Spring)*. IEEE, 2016, pp. 1–5.
- [46] N. Hosseini, H. Jamal, J. Haque, T. Magesacher, and D. W. Matolak, “Uav command and control, navigation and surveillance: A review of potential 5g and satellite systems,” in *2019 IEEE Aerospace Conference*. IEEE, 2019, pp. 1–10.
- [47] N. Saeed, T. Y. Al-Naffouri, and M.-S. Alouini, “Around the world of IoT/climate monitoring using internet of X-things,” *IEEE Internet of Things Magazine*, vol. 3, no. 2, pp. 82–83, 2020.
- [48] J. Zhao, F. Gao, G. Ding, T. Zhang, W. Jia, and A. Nallanathan, “Integrating communications and control for uav systems: Opportunities and challenges,” *IEEE Access*, vol. 6, pp. 67 519–67 527, 2018.
- [49] E. Haas, “Aeronautical channel modeling,” *IEEE transactions on vehicular technology*, vol. 51, no. 2, pp. 254–264, 2002.
- [50] D. W. Matolak and R. Sun, “Air-ground channel characterization for unmanned aircraft systems—part i: Methods, measurements, and models for over-water settings,” *IEEE Transactions on Vehicular Technology*, vol. 66, no. 1, pp. 26–44, 2016.
- [51] Y. Zeng, R. Zhang, and T. J. Lim, “Wireless communications with unmanned aerial vehicles: Opportunities and challenges,” *IEEE Communications Magazine*, vol. 54, no. 5, pp. 36–42, 2016.
- [52] F. A. d’Oliveira, F. C. L. d. Melo, and T. C. Devezas, “High-altitude platforms—present situation and technology trends,” *Journal of Aerospace Technology and Management*, vol. 8, pp. 249–262, 2016.
- [53] S. Morosi, S. Jayousi, E. Falletti, and G. Araniti, “Cooperative strategies in satellite assisted emergency services,” *International Journal of Satellite Communications and Networking*, vol. 31, no. 3, pp. 141–156, 2013.
- [54] F. Dong, H. Li, X. Gong, Q. Liu, and J. Wang, “Energy-efficient transmissions for remote wireless sensor networks: An integrated haps/satellite architecture for emergency scenarios,” *Sensors*, vol. 15, no. 9, pp. 22 266–22 290, 2015.
- [55] D. Yuniarti, “Regulatory challenges of broadband communication services from high altitude platforms (haps),” in *2018 International Conference on Information and Communications Technology (ICOIACT)*. IEEE, 2018, pp. 919–922.
- [56] D. He, S. Chan, and M. Guizani, “Communication security of unmanned aerial vehicles,” *IEEE Wireless Communications*, vol. 24, no. 4, pp. 134–139, 2016.
- [57] Z. Becvar, M. Vondra, P. Mach, J. Plachy, and D. Gesbert, “Performance of mobile networks with uavs: Can flying base stations substitute ultra-dense small cells?” in *European Wireless 2017; 23th European Wireless Conference*. VDE, 2017, pp. 1–7.
- [58] G. Militaru, D. Popescu, and L. Ichim, “Uav-to-uav communication options for civilian applications,” in *2018 26th Telecommunications Forum (TELFOR)*. IEEE, 2018, pp. 1–4.
- [59] M. M. Azari, G. Geraci, A. Garcia-Rodriguez, and S. Pollin, “Uav-to-uav communications in cellular networks,” *IEEE Transactions on Wireless Communications*, vol. 19, no. 9, pp. 6130–6144, 2020.
- [60] Y. Zeng, J. Lyu, and R. Zhang, “Cellular-connected uav: Potential, challenges, and promising technologies,” *IEEE Wireless Communications*, vol. 26, no. 1, pp. 120–127, 2018.
- [61] N. Xia, H.-H. Chen, and C.-s. Yang, “Emerging technologies for machine-type communication networks,” *IEEE Network*, vol. 34, no. 1, pp. 214–222, 2019.
- [62] S. Khan, M. Zeeshan, and Y. Ayaz, “Implementation and analysis of multicode multicarrier code division multiple access (mc-mc cdma) in ieee 802.11 ah for uav swarm communication,” *Physical Communication*, vol. 42, p. 101159, 2020.
- [63] M. Jouhari, E. M. Amhoud, N. Saeed, and M.-S. Alouini, “A survey on scalable LoRaWAN for Massive IoT: Recent advances, potentials, and challenges,” *arXiv preprint arXiv:2202.11082*, 2022.
- [64] M. Behjati, A. B. Mohd Noh, H. A. Alobaidy, M. A. Zulkifley, R. Nordin, and N. F. Abdullah, “Lora communications as an enabler for internet of drones towards large-scale livestock monitoring in rural farms,” *Sensors*, vol. 21, no. 15, p. 5044, 2021.
- [65] W. Fawaz, C. Abou-Rjeily, and C. Assi, “Uav-aided cooperation for fso communication systems,” *IEEE Communications Magazine*, vol. 56, no. 1, pp. 70–75, 2018.
- [66] V. R. Nallagonda and P. Krishnan, “Performance analysis of fso based inter-uav communication systems,” *Optical and Quantum Electronics*, vol. 53, no. 4, pp. 1–20, 2021.
- [67] A. K. Majumdar, *Advanced free space optics (FSO): a systems approach*. Springer, 2014, vol. 186.
- [68] N. Saeed, A. Elzanaty, H. Almorad, H. Dahrouj, T. Y. Al-Naffouri, and M.-S. Alouini, “Cubesat communications: Recent advances and future challenges,” *IEEE Communications Surveys and Tutorials*, vol. 22, no. 3, pp. 1839–1862, 2020.
- [69] M. F. S. Rabelo, A. S. Brandao, and M. Sarcinelli-Filho, “Landing a uav on static or moving platforms using a formation controller,” *IEEE Systems Journal*, vol. 15, no. 1, pp. 37–45, 2020.
- [70] J. Ghommam and M. Saad, “Autonomous landing of a quadrotor on a moving platform,” *IEEE Transactions on Aerospace and Electronic Systems*, vol. 53, no. 3, pp. 1504–1519, 2017.
- [71] N. Saeed, T. Y. Al-Naffouri, and M.-S. Alouini, “Wireless communication for flying cars,” *Frontiers in Communications and Networks*, vol. 2, p. 16, 2021.
- [72] H. Gu, X. Lyu, Z. Li, S. Shen, and F. Zhang, “Development and experimental verification of a hybrid vertical take-off and landing (vtol) unmanned aerial vehicle (uav),” in *2017 International Conference on Unmanned Aircraft Systems (ICUAS)*. IEEE, 2017, pp. 160–169.
- [73] F. Çakici and M. K. Leblebicioğlu, “Control system design of a vertical take-off and landing fixed-wing uav,” *IFAC-papersonline*, vol. 49, no. 3, pp. 267–272, 2016.
- [74] S. Kyriassis, A. Antonopoulos, T. Chanielakis, E. Stefanakis, C. Linardos, A. Tripolitsiotis, and P. Partinivelos, “Towards autonomous modular uav missions: The detection, geo-location and landing paradigm,” *Sensors*, vol. 16, no. 11, p. 1844, 2016.
- [75] O. Araar, N. Aouf, and I. Vitanov, “Vision based autonomous landing of multicopter uav on moving platform,” *Journal of Intelligent & Robotic Systems*, vol. 85, no. 2, pp. 369–384, 2017.

- [76] T. Yang, G. Li, J. Li, Y. Zhang, X. Zhang, Z. Zhang, and Z. Li, "A ground-based near infrared camera array system for uav auto-landing in gps-denied environment," *Sensors*, vol. 16, no. 9, p. 1393, 2016.
- [77] K. M. Thu and A. Gavrilov, "Designing and modeling of quadcopter control system using 11 adaptive control," *Procedia Computer Science*, vol. 103, pp. 528–535, 2017.
- [78] D. Gheorghijă, I. Vintu, L. Mirea, and C. Brăescu, "Quadcopter control system," in *2015 19th International Conference on System Theory, Control and Computing (ICSTCC)*. IEEE, 2015, pp. 421–426.
- [79] G. H. Elkaim, F. A. P. Lie, and D. Gebre-Egziabher, "Principles of guidance, navigation, and control of uavs," *Handbook of unmanned aerial vehicles*, pp. 347–380, 2015.
- [80] J. Kwak and Y. Sung, "Autonomous uav flight control for gps-based navigation," *IEEE Access*, vol. 6, pp. 37947–37955, 2018.
- [81] J. D. Barton, "Fundamentals of small unmanned aircraft flight," *Johns Hopkins APL technical digest*, vol. 31, no. 2, pp. 132–149, 2012.
- [82] A. Frank, J. McGrew, M. Valenti, D. Levine, and J. How, "Hover, transition, and level flight control design for a single-propeller indoor airplane," in *AIAA Guidance, Navigation and Control Conference and Exhibit*, 2007, p. 6318.
- [83] J. R. Azinheira and A. Moutinho, "Hover control of an uav with backstepping design including input saturations," *IEEE Transactions on Control Systems Technology*, vol. 16, no. 3, pp. 517–526, 2008.
- [84] O. Spinka, S. Kroupa, and Z. Hanzálek, "Control system for unmanned aerial vehicles," in *2007 5th IEEE International Conference on Industrial Informatics*, vol. 1. IEEE, 2007, pp. 455–460.
- [85] B. Kada and Y. Ghazzawi, "Robust pid controller design for an uav flight control system," in *Proceedings of the World congress on Engineering and Computer Science*, vol. 2, no. 1-6, 2011, pp. 1–6.
- [86] H. Noshahri and H. Kharrati, "Pid controller design for unmanned aerial vehicle using genetic algorithm," in *2014 IEEE 23rd International Symposium on Industrial Electronics (ISIE)*. IEEE, 2014, pp. 213–217.
- [87] K. Chee and Z. Zhong, "Control, navigation and collision avoidance for an unmanned aerial vehicle," *Sensors and Actuators A: Physical*, vol. 190, pp. 66–76, 2013.
- [88] J. N. Yasin, S. A. Mohamed, M.-H. Haghbayan, J. Heikkinen, H. Tenhunen, and J. Plosila, "Unmanned aerial vehicles (uavs): Collision avoidance systems and approaches," *IEEE access*, vol. 8, pp. 105 139–105 155, 2020.
- [89] N. Gageik, P. Benz, and S. Montenegro, "Obstacle detection and collision avoidance for a uav with complementary low-cost sensors," *IEEE Access*, vol. 3, pp. 599–609, 2015.
- [90] Y. Lin and S. Saripalli, "Sampling-based path planning for uav collision avoidance," *IEEE Transactions on Intelligent Transportation Systems*, vol. 18, no. 11, pp. 3179–3192, 2017.
- [91] N. Lin, L. Fu, L. Zhao, G. Min, A. Al-Dubai, and H. Gacanin, "A novel multimodal collaborative drone-assisted vanet networking model," *IEEE Transactions on Wireless Communications*, vol. 19, no. 7, pp. 4919–4933, 2020.
- [92] A. Sathyan, N. D. Ernest, and K. Cohen, "An efficient genetic fuzzy approach to uav swarm routing," *Unmanned Systems*, vol. 4, no. 02, pp. 117–127, 2016.
- [93] G. P. Sadrollah, J. C. Barca, A. I. Khan, J. Eliasson, and I. Senthoran, "A distributed framework for supporting 3d swarming applications," in *2014 International Conference on Computer and Information Sciences (ICCOINS)*. IEEE, 2014, pp. 1–5.
- [94] B. J. O. de Souza and M. Endler, "Coordinating movement within swarms of uavs through mobile networks," in *2015 IEEE International Conference on Pervasive Computing and Communication Workshops (PerCom Workshops)*. IEEE, 2015, pp. 154–159.
- [95] W. Chen, B. Liu, H. Huang, S. Guo, and Z. Zheng, "When uav swarm meets edge-cloud computing: The qos perspective," *IEEE Network*, vol. 33, no. 2, pp. 36–43, 2019.
- [96] M. Y. Arafat and S. Moh, "Localization and clustering based on swarm intelligence in uav networks for emergency communications," *IEEE Internet of Things Journal*, vol. 6, no. 5, pp. 8958–8976, 2019.
- [97] W. Koch, R. Mancuso, R. West, and A. Bestavros, "Reinforcement learning for uav attitude control," *ACM Transactions on Cyber-Physical Systems*, vol. 3, no. 2, pp. 1–21, 2019.
- [98] A. T. Azar, A. Koubaa, N. Ali Mohamed, H. A. Ibrahim, Z. F. Ibrahim, M. Kazim, A. Ammar, B. Benjdira, A. M. Khamis, I. A. Hameed *et al.*, "Drone deep reinforcement learning: A review," *Electronics*, vol. 10, no. 9, p. 999, 2021.
- [99] Z. Xia, J. Du, J. Wang, C. Jiang, Y. Ren, G. Li, and Z. Han, "Multi-agent reinforcement learning aided intelligent uav swarm for target tracking," *IEEE Transactions on Vehicular Technology*, vol. 71, no. 1, pp. 931–945, 2021.
- [100] J. Hu, L. Wang, T. Hu, C. Guo, and Y. Wang, "Autonomous maneuver decision making of dual-uav cooperative air combat based on deep reinforcement learning," *Electronics*, vol. 11, no. 3, p. 467, 2022.
- [101] C. Wang, J. Wang, Y. Shen, and X. Zhang, "Autonomous navigation of uavs in large-scale complex environments: A deep reinforcement learning approach," *IEEE Transactions on Vehicular Technology*, vol. 68, no. 3, pp. 2124–2136, 2019.
- [102] B. Zhang, Z. Mao, W. Liu, and J. Liu, "Geometric reinforcement learning for path planning of uavs," *Journal of Intelligent & Robotic Systems*, vol. 77, no. 2, pp. 391–409, 2015.
- [103] U. Challita, W. Saad, and C. Bettstetter, "Interference management for cellular-connected uavs: A deep reinforcement learning approach," *IEEE Transactions on Wireless Communications*, vol. 18, no. 4, pp. 2125–2140, 2019.
- [104] C. H. Liu, Z. Chen, J. Tang, J. Xu, and C. Piao, "Energy-efficient uav control for effective and fair communication coverage: A deep reinforcement learning approach," *IEEE Journal on Selected Areas in Communications*, vol. 36, no. 9, pp. 2059–2070, 2018.
- [105] J. Hu, H. Zhang, L. Song, Z. Han, and H. V. Poor, "Reinforcement learning for a cellular internet of uavs: Protocol design, trajectory control, and resource management," *IEEE Wireless Communications*, vol. 27, no. 1, pp. 116–123, 2020.
- [106] J. Cui, Y. Liu, and A. Nallanathan, "Multi-agent reinforcement learning-based resource allocation for uav networks," *IEEE Transactions on Wireless Communications*, vol. 19, no. 2, pp. 729–743, 2019.
- [107] Y. Zhang, Z. Mou, F. Gao, L. Xing, J. Jiang, and Z. Han, "Hierarchical deep reinforcement learning for backscattering data collection with multiple uavs," *IEEE Internet of Things Journal*, vol. 8, no. 5, pp. 3786–3800, 2020.
- [108] C. Qu, W. Gai, M. Zhong, and J. Zhang, "A novel reinforcement learning based grey wolf optimizer algorithm for unmanned aerial vehicles (uavs) path planning," *Applied soft computing*, vol. 89, p. 106099, 2020.
- [109] I. Mir, F. Gul *et al.*, "A survey of trajectory planning techniques for autonomous systems," *Electronics*, vol. 11, no. 18, 2022.
- [110] T. Schouwenaars, J. How, and E. Feron, "Decentralized cooperative trajectory planning of multiple aircraft with hard safety guarantees," in *AIAA Guidance, Navigation, and Control Conference and Exhibit*, 2004, p. 5141.
- [111] S. K. Fatima, M. Abbas *et al.*, "Data driven model estimation for aerial vehicles: A perspective analysis," *Processes*, vol. 10, no. 7, 2022.
- [112] Z. Wei, C. Huang, D. Ding, H. Huang, and H. Zhou, "Ucav formation online collaborative trajectory planning using hp adaptive pseudospectral method," *Mathematical Problems in Engineering*, vol. 2018, 2018.
- [113] Y. Ji, C. Dong, X. Zhu, and Q. Wu, "Fair-energy trajectory planning for multi-target positioning based on cooperative unmanned aerial vehicles," *IEEE Access*, vol. 8, pp. 9782–9795, 2019.
- [114] Z. Wang, L. Liu, and T. Long, "Minimum-time trajectory planning for multi-unmanned-aerial-vehicle cooperation using sequential convex programming," *Journal of Guidance, Control, and Dynamics*, vol. 40, no. 11, pp. 2976–2982, 2017.
- [115] X. Liu, Z. Shen, and P. Lu, "Entry trajectory optimization by second-order cone programming," *Journal of Guidance, Control, and Dynamics*, vol. 39, no. 2, pp. 227–241, 2016.
- [116] M. Szmuk, B. Acikmese, and A. W. Berning, "Successive convexification for fuel-optimal powered landing with aerodynamic drag and non-convex constraints," in *AIAA Guidance, Navigation, and Control Conference*, 2016, p. 0378.
- [117] J. Tang, J. Sun, C. Lu, and S. Lao, "Optimized artificial potential field algorithm to multi-unmanned aerial vehicle coordinated trajectory planning and collision avoidance in three-dimensional environment," *Proceedings of the Institution of Mechanical Engineers, Part G: Journal of Aerospace Engineering*, vol. 233, no. 16, pp. 6032–6043, 2019.
- [118] O. Khatib, "Real-time obstacle avoidance for manipulators and mobile robots," in *Autonomous robot vehicles*. Springer, 1986, pp. 396–404.
- [119] K. Guo, X. Li, and L. Xie, "Ultra-wideband and odometry-based cooperative relative localization with application to multi-uav formation control," *IEEE transactions on cybernetics*, vol. 50, no. 6, pp. 2590–2603, 2019.
- [120] Z. Qadir, M. H. Zafar, S. K. R. Moosavi, K. Le, and M. A. P. Mahmud, "Autonomous uav path planning optimization using metaheuristic approach for pre-disaster assessment," *IEEE Internet of Things Journal*, pp. 1–1, 2021.

- [121] H. Sardeddeen, N. Saeed, T. Y. Al-Naffouri, and M.-S. Alouini, "Next generation terahertz communications: A rendezvous of sensing, imaging, and localization," *IEEE Communications Magazine*, vol. 58, no. 5, pp. 69–75, 2020.
- [122] R. A. Khalil, N. Saeed, and M. Almutiry, "UAVs-assisted passive source localization using robust TDOA ranging for search and rescue," *ICT Express*, 2022.
- [123] X. Fu, H. Bi, and X. Gao, "Multi-uavs cooperative localization algorithms with communication constraints," *Mathematical Problems in Engineering*, vol. 2017, 2017.
- [124] S. A. A. Shahidian and H. Soltanizadeh, "Optimal trajectories for two uavs in localization of multiple rf sources," *Transactions of the Institute of Measurement and Control*, vol. 38, no. 8, pp. 908–916, 2016.
- [125] Z. Fu, Y. Chen, Y. Ding, and D. He, "Pollution source localization based on multi-uav cooperative communication," *Ieee Access*, vol. 7, pp. 29 304–29 312, 2019.
- [126] W. Lee, H. Bang, and H. Leeghim, "Cooperative localization between small uavs using a combination of heterogeneous sensors," *Aerospace science and technology*, vol. 27, no. 1, pp. 105–111, 2013.
- [127] J. Q. Cui, S. K. Phang, K. Z. Ang, F. Wang, X. Dong, Y. Ke, S. Lai, K. Li, X. Li, F. Lin *et al.*, "Drones for cooperative search and rescue in post-disaster situation," in *2015 IEEE 7th international conference on cybernetics and intelligent systems (CIS) and IEEE conference on robotics, automation and mechatronics (RAM)*. IEEE, 2015, pp. 167–174.
- [128] S. Mahmoud and N. Mohamed, "Collaborative uavs cloud," in *2014 international conference on unmanned aircraft systems (ICUAS)*. IEEE, 2014, pp. 365–373.
- [129] D. Popescu, C. Dragana, F. Stoican, L. Ichim, and G. Stamatescu, "A collaborative uav-wsn network for monitoring large areas," *Sensors*, vol. 18, no. 12, p. 4202, 2018.
- [130] Y. Wang, Z. Hu, X. Wen, Z. Lu, and J. Miao, "Minimizing data collection time with collaborative uavs in wireless sensor networks," *IEEE Access*, vol. 8, pp. 98 659–98 669, 2020.
- [131] Y. Luo, Q. Hu, Y. Wang, J. Wang, O. Alfarraj, and A. Tolba, "Revenue optimization of a uav-fog collaborative framework for remote data collection services," *IEEE Access*, vol. 8, pp. 150 599–150 610, 2020.
- [132] Y. Wang, X. Wen, Z. Hu, Z. Lu, J. Miao, C. Sun, and H. Qi, "Multi-uav collaborative data collection for iot devices powered by battery," in *2020 IEEE Wireless Communications and Networking Conference (WCNC)*. IEEE, 2020, pp. 1–6.
- [133] D. Popescu, F. Stoican, G. Stamatescu, L. Ichim, and C. Dragana, "Advanced uav-wsn system for intelligent monitoring in precision agriculture," *Sensors*, vol. 20, no. 3, p. 817, 2020.
- [134] J. S. Kumar, S. Kumar, M. Choksi, and M. A. Zaveri, "Collaborative data acquisition and processing for post disaster management and surveillance related tasks using uav-based iot cloud," *International Journal of Ad Hoc and Ubiquitous Computing*, vol. 34, no. 4, pp. 216–232, 2020.
- [135] P. Schmuck and M. Chli, "Multi-uav collaborative monocular slam," in *2017 IEEE International Conference on Robotics and Automation (ICRA)*. IEEE, 2017, pp. 3863–3870.
- [136] D. Liu, Y. Xu, Y. Xu, Y. Sun, A. Anpalagan, Q. Wu, and Y. Luo, "Opportunistic data collection in cognitive wireless sensor networks: Air-ground collaborative online planning," *IEEE Internet of Things Journal*, vol. 7, no. 9, pp. 8837–8851, 2020.
- [137] T. Shima and S. Rasmussen, *UAV cooperative decision and control: challenges and practical approaches*. SIAM, 2009.
- [138] Y. Zhao, X. Wang, C. Wang, Y. Cong, and L. Shen, "Systemic design of distributed multi-uav cooperative decision-making for multi-target tracking," *Autonomous Agents and Multi-Agent Systems*, vol. 33, no. 1, pp. 132–158, 2019.
- [139] J. Capitan, L. Merino, and A. Ollero, "Cooperative decision-making under uncertainties for multi-target surveillance with multiples uavs," *Journal of Intelligent & Robotic Systems*, vol. 84, no. 1, pp. 371–386, 2016.
- [140] Y. Ben-Asher, S. Feldman, P. Gurfil, and M. Feldman, "Distributed decision and control for cooperative uavs using ad hoc communication," *IEEE Transactions on Control Systems Technology*, vol. 16, no. 3, pp. 511–516, 2008.
- [141] Z. Qadir, F. Ullah, H. S. Munawar, and F. Al-Turjman, "Addressing disasters in smart cities through uavs path planning and 5g communications: A systematic review," *Computer Communications*, vol. 168, pp. 114–135, 2021.
- [142] H. Menouar, I. Guvenc, K. Akkaya, A. S. Uluagac, A. Kadri, and A. Tuncer, "Uav-enabled intelligent transportation systems for the smart city: Applications and challenges," *IEEE Communications Magazine*, vol. 55, no. 3, pp. 22–28, 2017.
- [143] K. Kuru, "Planning the future of smart cities with swarms of fully autonomous unmanned aerial vehicles using a novel framework," *IEEE Access*, vol. 9, pp. 6571–6595, 2021.
- [144] Z. Xiong, H. Sheng, W. Rong, and D. E. Cooper, "Intelligent transportation systems for smart cities: a progress review," *Science China Information Sciences*, vol. 55, no. 12, pp. 2908–2914, 2012.
- [145] M. B. Brahim, W. Drira, and F. Filali, "Roadside units placement within city-scaled area in vehicular ad-hoc networks," in *2014 International Conference on Connected Vehicles and Expo (ICCVE)*. IEEE, 2014, pp. 1010–1016.
- [146] C. Zhang *et al.*, "An uav-based photogrammetric mapping system for road condition assessment," *Int. Arch. Photogramm. Remote Sens. Spatial Inf. Sci.*, vol. 37, pp. 627–632, 2008.
- [147] W. Fawaz, "Effect of non-cooperative vehicles on path connectivity in vehicular networks: A theoretical analysis and uav-based remedy," *Vehicular Communications*, vol. 11, pp. 12–19, 2018.
- [148] M. A. Khan, W. Ectors, T. Bellemans, D. Janssens, and G. Wets, "Uav-based traffic analysis: A universal guiding framework based on literature survey," *Transportation research procedia*, vol. 22, pp. 541–550, 2017.
- [149] O. S. Oubbati, N. Chaïb, A. Lakas, P. Lorenz, and A. Rachedi, "Uav-assisted supporting services connectivity in urban vanets," *IEEE Transactions on Vehicular Technology*, vol. 68, no. 4, pp. 3944–3951, 2019.
- [150] O. S. Oubbati, A. Lakas, F. Zhou, M. Güneş, N. Lagraa, and M. B. Yagoubi, "Intelligent uav-assisted routing protocol for urban vanets," *Computer communications*, vol. 107, pp. 93–111, 2017.
- [151] D. R. Green, J. J. Hagon, C. Gómez, and B. J. Gregory, "Using low-cost uavs for environmental monitoring, mapping, and modelling: Examples from the coastal zone," in *Coastal management*. Elsevier, 2019, pp. 465–501.
- [152] H. J. Jumaah, B. Kalantar, A. A. Halin, S. Mansor, N. Ueda, and S. J. Jumaah, "Development of uav-based pm2. 5 monitoring system," *Drones*, vol. 5, no. 3, p. 60, 2021.
- [153] J.-I. Hernández-Vega, E. R. Varela, N. H. Romero, C. Hernández-Santos, J. L. S. Cuevas, and D. G. P. Gorham, "Internet of things (iot) for monitoring air pollutants with an unmanned aerial vehicle (uav) in a smart city," in *Smart technology*. Springer, 2018, pp. 108–120.
- [154] N. Mohamed, J. Al-Jaroodi, I. Jawhar, H. Noura, and S. Mahmoud, "Uavfog: A uav-based fog computing for internet of things," in *2017 IEEE SmartWorld, Ubiquitous Intelligence & Computing, Advanced & Trusted Computed, Scalable Computing & Communications, Cloud & Big Data Computing, Internet of People and Smart City Innovation (SmartWorld/SCALCOM/UIC/ATC/CBDCom/IOP/SCI)*. IEEE, 2017, pp. 1–8.
- [155] Á. Madridano, A. Al-Kaff, P. Flores, D. Martín, and A. de la Escalera, "Software architecture for autonomous and coordinated navigation of uav swarms in forest and urban firefighting," *Applied Sciences*, vol. 11, no. 3, p. 1258, 2021.
- [156] R. Sharma and R. Arya, "Uav based long range environment monitoring system with industry 5.0 perspectives for smart city infrastructure," *Computers & Industrial Engineering*, vol. 168, p. 108066, 2022.
- [157] A. Giyenko and Y. Im Cho, "Intelligent uav in smart cities using iot," in *2016 16th International Conference on Control, Automation and Systems (ICCAS)*. IEEE, 2016, pp. 207–210.
- [158] R. Cooley, S. Wolf, and M. Borowczak, "Secure and decentralized swarm behavior with autonomous agents for smart cities," in *2018 IEEE International Smart Cities Conference (ISC2)*. IEEE, 2018, pp. 1–8.
- [159] R. Jain, P. Nagrath, N. Thakur, D. Saini, N. Sharma, and D. J. Hemanth, "Towards a smarter surveillance solution: The convergence of smart city and energy efficient unmanned aerial vehicle technologies," in *Development and Future of Internet of Drones (IoD): Insights, Trends and Road Ahead*. Springer, 2021, pp. 109–140.
- [160] Y. Liu, H. Liu, Y. Tian, and C. Sun, "Reinforcement learning based two-level control framework of uav swarm for cooperative persistent surveillance in an unknown urban area," *Aerospace Science and Technology*, vol. 98, p. 105671, 2020.
- [161] Y. Jin, Z. Qian, and W. Yang, "Uav cluster-based video surveillance system optimization in heterogeneous communication of smart cities," *IEEE Access*, vol. 8, pp. 55 654–55 664, 2020.
- [162] Z. Ullah, F. Al-Turjman, L. Mostarda, and R. Gagliardi, "Applications of artificial intelligence and machine learning in smart cities," *Computer Communications*, vol. 154, pp. 313–323, 2020.

- [163] N. Thakur, P. Nagrath, R. Jain, D. Saini, N. Sharma, and D. J. Hemanth, "Artificial intelligence techniques in smart cities surveillance using uavs: A survey," *Machine Intelligence and Data Analytics for Sustainable Future Smart Cities*, pp. 329–353, 2021.
- [164] M. Ishtiaq, N. Saeed, and M. A. Khan, "Edge computing in IoT: A 6G perspective," *arXiv preprint arXiv:2111.08943*, 2021.
- [165] J. Zheng, T. Yang, H. Liu, T. Su, and L. Wan, "Accurate detection and localization of unmanned aerial vehicle swarms-enabled mobile edge computing system," *IEEE Transactions on Industrial Informatics*, vol. 17, no. 7, pp. 5059–5067, 2020.
- [166] Z. Yang, C. Pan, K. Wang, and M. Shikh-Bahaei, "Energy efficient resource allocation in uav-enabled mobile edge computing networks," *IEEE Transactions on Wireless Communications*, vol. 18, no. 9, pp. 4576–4589, 2019.
- [167] S. Jeong, O. Simeone, and J. Kang, "Mobile edge computing via a uav-mounted cloudlet: Optimization of bit allocation and path planning," *IEEE Transactions on Vehicular Technology*, vol. 67, no. 3, pp. 2049–2063, 2017.
- [168] F. Zhou, Y. Wu, H. Sun, and Z. Chu, "Uav-enabled mobile edge computing: Offloading optimization and trajectory design," in *2018 IEEE International Conference on Communications (ICC)*. IEEE, 2018, pp. 1–6.
- [169] S. Javaid, H. Fahim, Z. Hamid, and F. B. Hussain, "Traffic-aware congestion control (tacc) for wireless multimedia sensor networks," *Multimedia Tools and Applications*, vol. 77, no. 4, pp. 4433–4452, 2018.
- [170] S. Javaid, S. Zeadally, H. Fahim, and B. He, "Medical sensors and their integration in wireless body area networks for pervasive healthcare delivery: A review," *IEEE Sensors Journal*, 2022.
- [171] X. Li, H. Yao, J. Wang, X. Xu, C. Jiang, and L. Hanzo, "A near-optimal uav-aided radio coverage strategy for dense urban areas," *IEEE Transactions on Vehicular Technology*, vol. 68, no. 9, pp. 9098–9109, 2019.
- [172] C. Zhan, H. Hu, X. Sui, Z. Liu, and D. Niyato, "Completion time and energy optimization in the uav-enabled mobile-edge computing system," *IEEE Internet of Things Journal*, vol. 7, no. 8, pp. 7808–7822, 2020.
- [173] T. Zhang, Y. Xu, J. Loo, D. Yang, and L. Xiao, "Joint computation and communication design for uav-assisted mobile edge computing in iot," *IEEE Transactions on Industrial Informatics*, vol. 16, no. 8, pp. 5505–5516, 2019.
- [174] L. Yang, H. Yao, J. Wang, C. Jiang, A. Benslimane, and Y. Liu, "Multi-uav-enabled load-balance mobile-edge computing for iot networks," *IEEE Internet of Things Journal*, vol. 7, no. 8, pp. 6898–6908, 2020.
- [175] C. Yinka-Banjo and O. Ajayi, "Sky-farmers: Applications of unmanned aerial vehicles (uav) in agriculture," *Autonomous Vehicles*, pp. 107–128, 2019.
- [176] R. Dainelli, P. Toscano, S. F. Di Gennaro, and A. Matese, "Recent advances in unmanned aerial vehicle forest remote sensing—a systematic review. part i: A general framework," *Forests*, vol. 12, no. 3, p. 327, 2021.
- [177] "Environmental monitoring and surveillance drones applications," <https://resoilfoundation.org/en/innovation-technology/indigenous-drones-deforestation/>, accessed: 2022-02-15.
- [178] R. W. Beard, T. W. McLain, D. B. Nelson, D. Kingston, and D. Johanson, "Decentralized cooperative aerial surveillance using fixed-wing miniature uavs," *Proceedings of the IEEE*, vol. 94, no. 7, pp. 1306–1324, 2006.
- [179] J. Grau, K. Liang, J. Ogilvie, P. Arp, S. Li, B. Robertson, and F.-R. Meng, "Improved accuracy of riparian zone mapping using near ground unmanned aerial vehicle and photogrammetry method," *Remote Sensing*, vol. 13, no. 10, p. 1997, 2021.
- [180] C. A. F. Ezequiel, M. Cua, N. C. Libatique, G. L. Tangonan, R. Alampay, R. T. Labuguen, C. M. Favila, J. L. E. Honrado, V. Canos, C. Devaney *et al.*, "Uav aerial imaging applications for post-disaster assessment, environmental management and infrastructure development," in *2014 International Conference on Unmanned Aircraft Systems (ICUAS)*. IEEE, 2014, pp. 274–283.
- [181] Z. Qadir, M. H. Zafar, S. K. R. Moosavi, K. N. Le, and V. W. Tam, "Optimizing uav path for disaster management in smart cities using metaheuristic algorithms," *Computational Intelligence for Unmanned Aerial Vehicles Communication Networks*, vol. 1033, p. 225, 2022.
- [182] D. F. Cabrera-Castellanos *et al.*, "Closing connectivity gap: An overview of mobile coverage solutions for not-spots in rural zones," *Sensors*, vol. 21, no. 23, 2021.
- [183] M. Matracia, N. Saeed, M. A. Kishk, and M.-S. Alouini, "Post-disaster communications: Enabling technologies, architectures, and open challenges," *IEEE Open Journal of the Communications Society*, vol. 3, pp. 1177–1205, 2022.
- [184] F. S. Alqurashi, A. Trichili, N. Saeed, B. S. Ooi, and M.-S. Alouini, "Maritime communications: A survey on enabling technologies, opportunities, and challenges," *IEEE Internet of Things Journal*, pp. 1–1, 2022.
- [185] D. C. Nguyen, M. Ding, P. N. Pathirana, A. Seneviratne, J. Li, and H. Vincent Poor, "Federated learning for internet of things: A comprehensive survey," *IEEE Communications Surveys Tutorials*, vol. 23, no. 3, pp. 1622–1658, 2021.
- [186] L. Wang, H. Zhang, S. Guo, and D. Yuan, "Deployment and association of multiple uavs in uav-assisted cellular networks with the knowledge of statistical user position," *IEEE Transactions on Wireless Communications*, 2022.
- [187] P. Tedeschi, S. Sciancalepore, and R. Di Pietro, "Ppca-privacy-preserving collision avoidance for autonomous unmanned aerial vehicles," *IEEE Transactions on Dependable and Secure Computing*, 2022.
- [188] Y. Sahni, J. Cao, L. Yang, and Y. Ji, "Multihop offloading of multiple dag tasks in collaborative edge computing," *IEEE Internet of Things Journal*, vol. 8, no. 6, pp. 4893–4905, 2021.
- [189] Z. Yang, M. Chen, W. Saad, C. S. Hong, and M. Shikh-Bahaei, "Energy efficient federated learning over wireless communication networks," *IEEE Transactions on Wireless Communications*, vol. 20, no. 3, pp. 1935–1949, 2021.
- [190] F. Causa and G. Fasano, "Multiple uavs trajectory generation and waypoint assignment in urban environment based on dop maps," *Aerospace Science and Technology*, vol. 110, p. 106507, 2021.