

GFM: Building Geospatial Foundation Models via Continual Pretraining

Matias Mendieta^{*†1}, Boran Han², Xingjian Shi², Yi Zhu², Chen Chen¹, Mu Li²

¹Center for Research in Computer Vision, University of Central Florida

²Amazon Web Services

Abstract

Geospatial technologies are becoming increasingly essential in our world for a large range of tasks, such as earth monitoring and natural disaster response. To help improve the applicability and performance of deep learning models on these geospatial tasks, various works have pursued the idea of a geospatial foundation model, i.e., training networks from scratch on a large corpus of remote sensing imagery. However, this approach often requires a significant amount of data and training time to achieve suitable performance, especially when employing large state-of-the-art transformer models.

In light of these challenges, we investigate a sustainable approach to building geospatial foundation models. In our investigations, we discover two important factors in the process. First, we find that the selection of pre-training data matters, even within the geospatial domain. We therefore gather a concise yet effective dataset for pre-training. Second, we find that available pretrained models on diverse datasets like ImageNet-22k should not be ignored when building geospatial foundation models, as their representations are still surprisingly effective. Rather, by leveraging their representations, we can build strong models for geospatial applications in a sustainable manner. To this end, we formulate a multi-objective continual pretraining approach for training sustainable geospatial foundation models. We experiment on a wide variety of downstream datasets and tasks, achieving strong performance across the board in comparison to ImageNet baselines and state-of-the-art geospatial pretrained models.

1. Introduction

With the rise of large-scale satellite and aerial imageries [33, 38], geospatial technologies are becoming increasingly important. Progress in this domain can substantially improve our ability to understand the earth and how we interact with it. Nonetheless, in the current era of deep

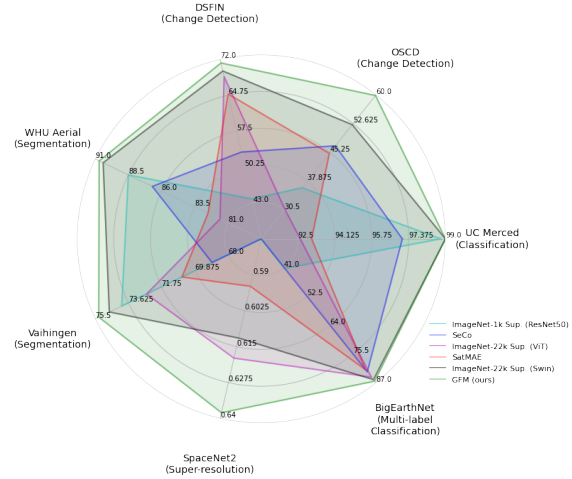


Figure 1. Our sustainable geospatial foundation model (GFM) achieves strong performance on a broad set of tasks in comparison to other state-of-the-art geospatial pretraining methods (SeCo [31], SatMAE [10]) and ImageNet supervised pretraining baselines.

learning, data fuels progress. Thankfully, the amount of data and tasks in the geospatial domain continues to grow. This has recently been made evident in a survey [45] compiling hundreds of published datasets for earth observation. Beyond curated datasets, openly available satellite imagery programs like Sentinel [16], Landsat [38], and National Agriculture Imagery Program (NAIP) [33] also provide a plethora of data for use.

With such a vast interest in the application of geospatial and remote sensing data, the computer vision community has been continually investing in designing better algorithms to harness the available data and improve performance on various tasks. Particularly, with the rising popularity of foundation models in vision and natural language, many works have worked on building strong pretrained models specific to the geospatial domain [2, 10, 31, 41]. These methods typically train a network from scratch on a large corpus of remote sensing imagery. Unfortunately, this can require a significant amount of data and training time

^{*}Work done as an intern at Amazon Web Services

[†]Corresponding author: mendieta@knights.ucf.edu

to achieve good performance, especially when employing large state-of-the-art transformer models.

However, in this pursuit of a stronger geospatial foundation model, one potentially useful tool has been largely forgotten. ImageNet pretrained models are readily available for the majority of state-of-the-art architectures. More recently, we now have many models trained on the larger scale ImageNet-22k [12] dataset, providing even stronger and more general representations than before. Rather than beginning the pretraining process tabula rasa, could these ImageNet representations serve as a base on which stronger geospatial models can be built? In the same spirit, continual pretraining has been practiced in the NLP domain with success in various works [18, 19, 29]. In this paradigm, existing foundation models are further improved for a specific domain or task through a secondary pretraining stage. In principle, we reason that such a paradigm has the potential to produce strong geospatial models in an efficient and sustainable manner.

To this end, we investigate a sustainable approach for building geospatial foundation models. Specifically, we form a multi-objective continual pretraining paradigm, simultaneously leveraging ImageNet pretrained features and self-supervised learning on a concise collection of geospatial imagery. In our investigations, we discover two important factors in the process.

- **Data choice matters.** We find that the selection of pretraining data matters, even within the geospatial domain. Therefore, we select a diverse collection of data from various sources to capture a wider variety of general remote sensing scenes, which we term as GeoPile. Conducting masked image modeling with GeoPile is significantly more effective and sample efficient compared to other common alternatives (see Section 3.1).
- **Continual pretraining.** Available pretrained models on diverse datasets like ImageNet-22k should not be ignored when building geospatial foundation models. Rather, by leveraging their representations, we can build strong models for geospatial applications in a sustainable manner. To this end, we investigate a multi-objective continual pretraining paradigm for simple and effective learning (see Section 3.2). By continual pretraining, we show that our newly proposed Geospatial Foundation Model (GFM) outperforms previous state-of-the-art geospatial pretrained models on a broad set of tasks, as shown in Figure 1.

2. Related Work

2.1. Masked Image Modeling

Masked image modeling (MIM) has been proposed in various forms in recent years, but has quickly become very

popular as an effective pretraining task. In general, the goal is to learn from data in a self-supervised manner by asking the model to generate pixel values for intentionally-withheld regions in an image. [34] is an early work with an aim of learning strong visual representations through inpainting masked regions. In [7], Chen et. al train a large transformer to predict pixels autoregressively. After the introduction of vision transformers (ViT) [15], many works continued to improve various MIM variants. [3] and [49] take inspiration from BERT [13] in natural language processing, and tokenize the image patches with either a pretrained model or jointly trained online tokenizer, with the objective being to reconstruct at a token-level rather than raw pixels. Recently, [44] and [20] show that a masked image modeling task of simply regressing directly on the image pixels is sufficient and effective. In this work, we leverage the framework from [44], as it is compatible with hierarchical transformer architectures [28].

2.2. Geospatial Pretraining

Various works have experimented with employing supervised or self-supervised pretraining paradigms in the geospatial domain. The classical work of [32], and more recent paper [41], investigate supervised pretraining on individual datasets of various sizes. Interestingly, these still often found the ImageNet pretrained models to perform very well, particularly with vision transformers [15, 28]. Other works have explored self-supervised learning paradigms for remote sensing, primarily focused on contrastive methods. [31] and [2] employ a MoCo [8] style objective using spatially aligned but temporally different images as the positive pairs. [25] and [22] also utilize a MoCo-inspired objective, but specify a cropping procedure to generate positives and negatives within and across images. [40] employs a colorization objective on Sentinel-2 imagery utilizing the various spectral bands. Most recently, SatMAE [10] explores the use of masked image modeling to train a large ViT model. This work is similar in some respect to ours, as we also train a transformer model with an MIM objective. However, we find that SatMAE often does not perform better than the off-the-shelf ImageNet-22k pretrained ViT (Section 4). This indicates both the difficulty of building strong geospatial foundation models from scratch and highlights the potential usefulness of leveraging continual pretraining instead, as we investigate in this work.

In this work, we develop our pretraining objective based on a masked image modeling approach like [20, 44]. MIM has recently been shown to be particularly effective in the natural image domain, surpassing many contrastive works and being shown to be friendlier to downstream optimization [3, 20, 43, 44, 49]. Exploration of the masked image modeling framework in geospatial applications is still in its early stages, and could help allivate some concerns

with contrastive approaches in this domain. Particularly, the choice of augmentations with contrastive methods can be quite difficult, as common selections such as greyscale, color jitter and others that heavily affect the intensity of the image can instill undesirable invariances [32]. On the other hand, MIM objectives like [20,44] rely only on simple spatial augmentations such as flipping and cropping. Furthermore, a common remote sensing application is that of change detection, which requires a model to detect changes in two images from the same location but at different times. In order to still be effective on this task, works that use contrastive approaches on temporal positives introduce various design choices. For instance, SeCo [31] creates multiple feature subspaces during pretraining, each one invariant to a separate form of augmentation. [1] also employs temporal positives, but instead chooses the sampling locations for the pretraining data to ensure that image pairs contain primarily natural illumination and viewing angle variant, without major changes such as new urban developments.

2.3. Continual Pretraining

Continual pretraining has been primarily introduced in the natural language domain [18, 19, 29], in order to improve large language models (LLM). [18] illustrates the viability of two additional stages of pretraining, using in-domain data (domain-adaptive), and then even further using task-specific data (task-adaptive). [19] proposes a continual training paradigm for enabling temporal reasoning abilities to pretrained language models. [29] focus on using continual pretraining to enable mixed language neural machine translation. In the vision domain, [24] employs a BYOL [17] style continual pretraining paradigm for 2D medical image segmentation. [36] explores a hierarchical pretraining approach for task adaptation. However, they primarily focus on adapting to a specific downstream task at a time, employing three training stages on top of an existing pretrained model for each task individually. In contrast, we employ one efficient in-domain pretraining setting that can generalize to many downstream tasks, as illustrated in Section 4. Furthermore, rather than directly loading the pretrained weights from existing models as initialization, we find instead that leveraging the representations as an auxiliary distillation objective during the pretraining process enables learning strong in-domain representations in a sustainable manner.

3. Methodology

We aim to investigate a sustainable approach for building geospatial foundation models. This leads us to two key insights. First, the selection of pretraining data matters, even within the geospatial domain. We discuss our empirical findings to this end in Section 3.1. Second, available pretrained models on diverse datasets like ImageNet-22k

should not be ignored when building geospatial foundation models. In fact, by leveraging their representations, we can build strong models for geospatial applications in a sustainable manner. These discussions can be found in Section 3.2.

3.1. Pre-training Data Matters

A particularly common choice of source data among geospatial contrastive pretraining works is Sentinel-2 imagery [1, 31, 40] due to its large corpus of available data and ease of access. Therefore, to begin our study, we first gather a pretraining dataset of 1.3 million (matching the scale of ImageNet-1k [12]) Sentinel-2 images using the sampling technique from [31]. After gathering the Sentinel-2 data, we employ it to pretrain a Swin-B [28] model with the masked image modeling (MIM) objective from [44]. We then finetune and evaluate this model on a wide variety of downstream datasets to get a broad understanding of its performance potential in many tasks (see Section 4 for task details). For a comparison, we finetune the ImageNet-22k pretrained Swin-B from the official Swin Transformer repository [28] on all downstream tasks as a baseline. In order to compare these models across all tasks, we introduce an average relative performance metric (ARP) in which we take the relative percentage difference on each task with respect to the ImageNet-22k baseline, and then average that difference:

$$\text{ARP}(M) = \frac{1}{N} \sum_{i=1}^N \frac{\text{score}(M, \text{task}_i) - \text{score}(\text{baseline}, \text{task}_i)}{\text{score}(\text{baseline}, \text{task}_i)}. \quad (1)$$

Here “baseline” is the Swin-B model pretrained on ImageNet-22k and finetuned on ImageNet-1k, as mentioned above. M denotes the model for performance evaluation, and N is the number of tasks. There are 7 tasks used in Section 4 covering important geospatial tasks such as classification, multi-label classification, semantic segmentation, change detection, and super-resolution. The reported ARP value is scaled by 100 to show as a percentage.

We compare these two models in Table 1. Interestingly, we find that the Sentinel-2 model performs poorly on downstream tasks compared to the ImageNet-22k baseline. To investigate this further, we also pretrain a model using MIM on ImageNet-1k, and find this actually performs better than using Sentinel-2 imagery. While there is obviously a degree of domain shift between ImageNet and remote sensing data, we reason that Sentinel-2 data alone lacks sufficient feature diversity for a strong pretraining dataset. As a basic indicator, we calculate the average image entropy over a randomly sampled set of 3000 images for both ImageNet-1k and our collected Sentinel-2 data and find it to be 5.1 and 3.9 respectively. Note that entropy is certainly not the sole factor at play, such an evaluation can still provides insights into the advantages of ImageNet over sentinel. For MIM objectives,



Figure 2. We visualize some example images from the pretraining datasets. From left to right: ImageNet, Sentinel-2, and GeoPile. Sentinel-2 has noticeably much lower feature diversity within a single image and across images than that of ImageNet or our GeoPile pretraining dataset.

training data with a substantially lower entropy can make for an easier reconstruction task, since masked regions may be more similar to their neighbors. Therefore, the network does not have to work as hard to fill in the blanks, limiting the learning potential. Qualitatively, we also visualize multiple samples from ImageNet-1k and Sentinel-2 in the top row of Figure 2. The feature diversity within a single image and across images of Sentinel-2 is perceivably lower than that of ImageNet. This result indicates that a comparatively narrow scope of features is provided to the model when pretraining with Sentinel-2.

Therefore, we set out to collect a diverse geospatial pretraining dataset. Sourcing from both labeled and unlabeled data, we form a new pretraining dataset which we term GeoPile. The breakdown of GeoPile is shown in Table 2. For textural detail, we ensure a variety of ground sample distances (GSD), including images with much higher resolution imagery than Sentinel-2 (which has a GSD of 10m). Furthermore, the selected labeled datasets encompass a wide variety of classes from general remote sensing scenes, ensuring visual diversity across samples. We calculate the average entropy of our GeoPile dataset, and find it to be 4.6, much closer to that of ImageNet-1k. Furthermore, the textural and visual diversity is qualitatively evident in Figure 2. As shown in Table 1, the enhancing effect of the data selection is evident in the substantial performance increase.

To further improve the performance of our pretrained model in comparison to the ImageNet-22k baseline, we increase the number of training epochs in the last rows of Table 1. While we are able to make improvements, this comes at the cost of substantially more compute and carbon footprint for marginal gain. Therefore, we ask the question: can we significantly improve performance with minimal compute and carbon footprint overhead? To this end, we investi-

Table 1. Dataset Analysis. To evaluate each method, we finetune the pretrained model on seven different tasks, outlined in Section 4 and report the ARP metric defined in Equation 1. Overall, our collected GeoPile pretraining dataset significantly improves downstream performance. To further improve the performance in a sustainable manner, we introduce our continuous training paradigm GFM. We show the ARP and CO2 estimations [26] for GFM trained on GeoPile.

Method	# Images	Epochs	ARP \uparrow	CO2 \downarrow
ImageNet-22k Sup.	14M	-	0.0	-
ImageNet-1k	1.3M	100	1.82	17.76
Sentinel-2 [31]	1.3M	100	-5.53	17.76
GeoPile	600k	200	2.02	12.64
GeoPile	600k	800	2.44	50.56
GFM	600k	100	4.47	8.56

Table 2. Breakdown of datasets in the GeoPile. We gather approximately 600k samples from a combination of labeled and unlabeled satellite imagery.

Dataset	# Images	GSD	# Classes
NAIP [33]	300,000	1m	n/a
RSD46-WHU [30]	116,893	0.5m - 2m	46
MLRSNet [35]	109,161	0.1m - 10m	60
RESISC45 [9]	31,500	0.2m - 30m	45
PatternNet [50]	30,400	0.1m - 0.8m	38

gate a simple and sustainable approach for building geospatial foundation models with strong performance.

3.2. Sustainable GFM

Nowadays, state-of-the-art models release pretrained weights on very large and diverse datasets like ImageNet-

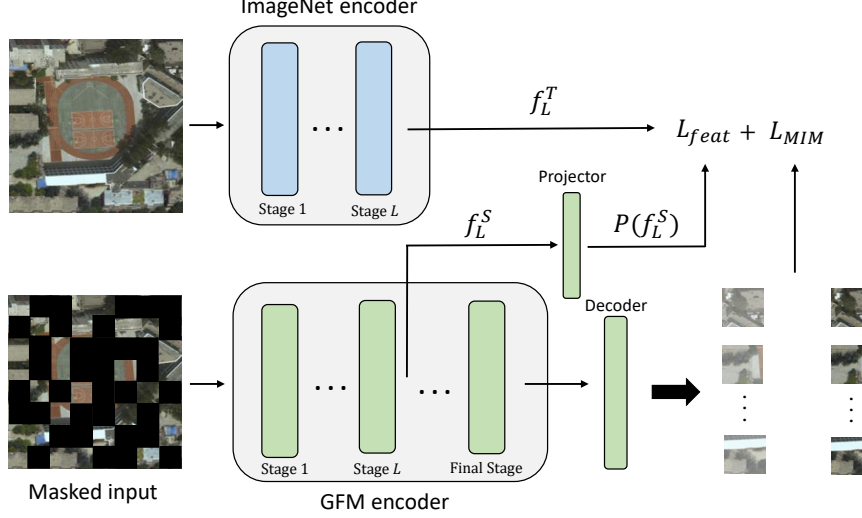


Figure 3. Our GFM multi-objective continual pretraining paradigm. Two parallel branches, one initialized with ImageNet-22k weights (top) and another from random initialization (bottom). Blue functional blocks are frozen during training, and green ones are trained. In a teacher-student fashion, we leverage the intermediate features of an ImageNet-22k pretrained model to guide and quicken learning. Furthermore, we build in an MIM objective on the student branch to allow for learning valuable in-domain features directly from the geospatial data.

22k. While not perfect for geospatial tasks, these models still contain a vast amount of useful knowledge that is generalizable across many settings. Nonetheless, the majority of previous works in geospatial pretraining neglect the available ImageNet representations, which is not ideal, especially for large transformer models that are notoriously data hungry and computationally expensive to train.

Instead, we reason that the valuable knowledge available in these large-scale models should be leveraged to produce strong performance with minimized overhead. To this end, we propose an unsupervised multi-objective training paradigm for sustainable training of geospatial foundation models, illustrated in Figure 3.

There are two main components in our framework. First, we randomly initialize an encoder and decoder set up for MIM as in [44]. During training, the input is randomly masked, and the network attempts to reconstruct the image at the output. This MIM objective is enforced with an L1 loss. [44]:

$$\mathcal{L}_{MIM} = \frac{\|\mathbf{O}_\kappa - \mathbf{G}_\kappa\|_1}{N}, \quad (2)$$

where \mathbf{O}_κ is the original pixel information from the masked regions, \mathbf{G}_κ are the generated reconstructions for those masked regions, and N is the total number of masked pixels.

To leverage the strong representations from the ImageNet model, we initialize a second encoder branch up to a chosen stage L and load the pretrained weights. This branch will serve as a form of teacher during the training process

to the other ”student” branch, which will serve as our final GFM model. For the ImageNet teacher, we freeze the weight, to both ensure that the structured representations are maintained during the training process, and also reduce the computation required during optimization.

Rather than using the masked input as in the student branch, the teacher receives the unmasked image as input, and provides a feature output f_L^T at stage L . This feature has access to the full context of the input, enabling it to capture informative representations. We utilize this feature to guide the representations of the student, and form a secondary objective with the cosine similarity between branch features:

$$\mathcal{L}_{feat} = -\frac{P(f_L^S)}{\|P(f_L^S)\|_2} \cdot \frac{f_L^T}{\|f_L^T\|_2}, \quad (3)$$

where f_L^S and f_L^T are the intermediate features of the student and teacher branches at stage L , and P is a linear projection layer. Therefore, the final loss during training is simply the summation of these objectives:

$$\mathcal{L} = \mathcal{L}_{MIM} + \alpha \mathcal{L}_{feat}. \quad (4)$$

where α is a balancing term, which we find is best simply with $\alpha = 1.0$ (Section 4.5). This training paradigm enables an ideal two-fold optimization. Distillation from the intermediate features of the teacher ensure that the student can benefit from the teacher’s diverse knowledge, learning more in less time. Furthermore, the student is simultaneously given freedom to adapt to in-domain data through its

own pretraining objective, gathering new domain-specific features to improve performance.

We analyze the ARP and sustainability potential of this approach in Table 1. Notably, our GFM is able to achieve better overall performance with substantially less computation and emissions impact ¹ compared to tabula rasa pre-training with the same dataset, illustrating that our multi-objective continual pretraining paradigm is a sustainable method for training these models.

4. Experiments

To verify the effectiveness of our model in detail, we conduct experiments on eight geospatial datasets of various tasks including change detection (Section 4.1), classification (Section 4.2), segmentation (Section 4.3), and super-resolution (Section 4.4).

4.1. Change Detection

Change detection is a particularly important remote sensing task, helping us understand how humans interact with our planet over time, and natural phenomena that change our planet’s landscape. We conduct experiments on both the Onera Satellite Change Detection (OSCD [5]) in Table 3 and DSIFN [47] in Table 4.

OSCD consists of 14 image pairs extracted from various regions around the world within a three year period of 2015 to 2018. The images are taken from Sentinel-2 with GSDs ranging from 10m to 60m, and split into 14 images for training and 10 for evaluation. The annotations indicate whether the change has occurred on a pixel level, and focus primarily on urban developments. Similarly, we also test our method on DSIFN dataset. This dataset contains high-resolution imagery, such as WorldView-3 and GeoEys-1 [47]. This dataset contains 3490 high resolution samples for training and 48 images for evaluation respectively. Every pair of images from a given location at two different timestamps will be fed into the swin encoder [28] for feature extraction. The difference between the features from each pair is computed and fed into to an UPerNet [42] to generate the final binary segmentation masks [4, 31]. The encoder is initialized with the pretrained weights.

For both datasets, we report the precision, recall, and F1 score on the “change” class. As the results presented from OSCD (Table 3 and Figure 4) and DSIFN (Table 4), GFM shows a consistent improvement over the ImageNet-22k baseline across both datasets. Notably, SatMAE is able to improve over its ImageNet-22k baseline on OSCD, but lags behind on DSIFN. This further highlights the difficulty of training large vision transformers from scratch that can perform consistently across different GSDs.

¹CO2 estimations were completed with <https://mlco2.github.io/impact> from [26]

Table 3. Onera Satellite Change Detection Results

Method	Precision ↑	Recall ↑	F1 ↑
ResNet50 (ImageNet-1k) [21]	70.42	25.12	36.20
SeCo [31]	65.47	38.06	46.94
MATTER [1]	61.80	57.13	59.37
ViT (ImageNet-22k) [15]	48.34	22.52	30.73
SatMAE [10]	48.19	42.24	45.02
Swin (random) [28]	51.80	47.69	49.66
Swin (ImageNet-22k) [28]	46.88	59.28	52.35
GFM	58.07	61.67	59.82

Table 4. DSFIN Change Detection Results

Method	Precision ↑	Recall ↑	F1 ↑
ResNet50 (ImageNet-1k) [21]	28.74	92.07	43.80
SeCo [31]	39.68	81.02	53.27
ViT (ImageNet-22k) [15]	70.77	66.34	68.49
SatMAE [10]	70.45	60.29	64.98
Swin (random) [28]	57.97	62.06	59.94
Swin (ImageNet-22k) [28]	67.11	72.33	69.62
GFM	74.83	67.98	71.24




Figure 4. Qualitative results on OSCD. White, green, red colors represent true positive, false positive, and false negative respectively.

4.2. Classification

Another common remote sensing application is that of classification. We evaluate two datasets common in the literature [1, 31]: UC Merced Land Use Dataset [46] and BigEarthNet [39]. The UC Merced Land Use Dataset is a classic dataset in the remote sensing field. It contains 21 classes, each with 100 images at 256x256 pixels and an approximate GSD of 1 foot. We split the data into train and validation according to [14].

BigEarthNet [39] (BEN) is a large-scale remote sensing dataset for multi-label classification. The data consist of 12-band Sentinel-2 images with sizes of 120x120, 60x60, and 20x20 pixels for the bands at 10m, 20m, and 60m GSDs, re-

Table 5. UC Merced classification accuracy and BigEarthNet multi-label classification mean average precision results on the validation set.

Method	UCM	BEN 10%	BEN 1%
ResNet50 (ImageNet-1k) [21]	98.8	80.0	41.3
SeCo [31]	97.1	82.6	63.6
ViT (ImageNet-22k) [15]	93.1	84.7	73.6
SatMAE [10]	92.6	81.8	68.9
Swin (random) [28]	66.9	80.6	65.7
Swin (ImageNet-22k) [28]	99.0	85.7	79.5
GFM	99.0	86.3	80.7

spectively. We employ the data split and 19 class evaluation as common in the literature [10, 31, 32].

In Table [39], we report the classification accuracy on UC Merced (UCM) and mean average precision results on BigEarthNet (BEN) for all methods. On UC Merced, we note the SeCo [31] pretrained model performs significantly worse than its ImageNet-1k pretrained counterpart with ResNet-50. These two datasets are very different in both classes, satellite source, and GSDs, and therefore having a diverse feature knowledge is imperative to maintaining performance despite these distinctions. Our model can provide robust performance in both cases by leveraging ImageNet representation and remote sensing data in its learning. Furthermore, one key motivation for training a geospatial foundation model is to improve the sample efficiency for downstream tasks. Notably, we find that our model maintains strong performance on BigEarthNet, even when only given 1% of the training data.

4.3. Segmentation

Segmentation is a popular remote sensing application for enabling automated extraction of building footprints or land cover mappings over wide regions. We therefore conduct experiments on this task on two different datasets.

Vaihingen [37] is an urban semantic segmentation dataset collected over Vaihingen, Germany at a GSD of 0.9m. We employ the data split implemented in the MM-Segmentation library [11] for our experiments, with 344 training and 398 for validation, all with an image size of 512x512 pixels. The WHU Aerial building [23] dataset is sampled over Christchurch, New Zealand at a GSD of 0.3m. Image tiles are provided at 512×512 pixels, split into 4736 for training and 2416 for evaluation.

We report the intersect of union (IoU) segmentation results for all methods in Table 6. ImageNet pretrained models are notably strong performers in all cases. On both datasets, SeCo lags substantially behind its ImageNet counterpart. Interestingly, SatMAE is able to bring improvement over ImageNet-22k on WHU, but fails to do so to a larger

Table 6. Results on the WHU Aerial and Vaihingen segmentation datasets. We finetune all methods for 40k iterations, and report the IoU for the building class on WHU and mean IoU (mIoU) across the 6 classes (impervious surface, building, low vegetation, tree, car, clutter) of Vaihingen.

Method	WHU Aerial	Vaihingen
ResNet50 (ImageNet-1k) [21]	88.5	74.0
SeCo [31]	86.7	68.9
ViT (ImageNet-22k) [15]	81.6	72.6
SatMAE [10]	82.5	70.6
Swin (random) [28]	88.2	67.0
Swin (ImageNet-22k) [28]	90.4	74.7
GFM	90.7	75.3

Table 7. SpaceNet2 Super-resolution Results

Method	PSNR \uparrow	SSIM \uparrow
ViT (ImageNet-22k) [15]	23.279	0.619
SatMAE [10]	22.742	0.621
Swin (random) [28]	21.825	0.594
Swin (ImageNet-22k) [28]	21.655	0.612
GFM	22.599	0.638

degree on Vaihingen. However, our approach is able to leverage the already strong ImageNet-22k representations and guide them towards the geospatial domain, resulting in overall improvement.

4.4. Super-resolution

In the previous experiments, we evaluated several common high-level tasks. Nonetheless, the low-level task of super-resolution is also important in the geospatial domain. For this task, we repurpose the SpaceNet2 dataset, which contains 10,593 8-band images from four cities across the world: Las Vegas, Paris, Shanghai, and Khartoum. The data is provided at both a GSD of 1.24m (multi-spectral, 162x162 pixels) and 0.3m (pan-sharpened multispectral, 650x650 pixels). We formulate a super-resolution task, taking as input the 1.24m multi-spectral images and generating the 0.3m pan-sharpened equivalent. We evaluate the super-resolution performance of our model and several baselines with the peak signal-to-noise ratio (PSNR) and structural similarity index measure (SSIM) in Table 7. The ViT-L ImageNet-22k model and our model are among the best in terms of PSNR and SSIM, respectively. Interestingly, SatMAE is not able to improve over this baseline. On the other hand, our method improves considerably over its ImageNet-22k baseline.

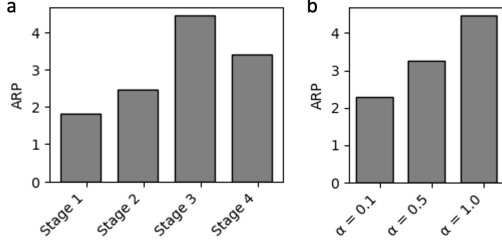


Figure 5. a) Distillation stage ablation results. b) α balancing term ablation results.

4.5. Ablation Studies

We perform multiple ablation studies on the choice of distillation stage, loss balancing term α , and the GeoPile dataset components.

4.6. Distillation Stage

When implementing our feature map distillation objective, a natural question is at which point should the mapping take place. We experiment different locations by stage in the Swin transformer and calculate the corresponding ARP in Figure 5. Overall, performing the distillation after Stage 3 yields the highest ARP. Hence, we employ this scheme for all downstream experiments. This result is also intuitively expected; distilling at Stage 3 gives a large portion of the model the supervisory signal from the teacher, while still allowing for purely domain-specific feature learning in the final layers.

4.7. Balancing Term α

As discussed in Section 3.2, our multi-objective loss in Equation 4 has the potential to use a balancing parameter α . We ablate this parameter in Figure 5 and report the corresponding ARP. Overall, we find that model with $\alpha = 1.0$ performs the best.

4.8. GeoPile Pretraining Dataset

To ablate components of the GeoPile, we remove each dataset individually to see its relative importance. Also, we compare using just the labeled data portion and using just the unlabeled NAIP imagery portion.

As expected, using just data from labeled datasets gives better performance with less images than using just images gathered from just NAIP. The human-curated samples in these datasets are more likely to contain relevant objects and features, as they each correspond to a particular class of interest. Still, unlabeled data like NAIP can be sourced easily and with scale. Further scaling of both labeled and unlabeled portions could further improve performance; however, it will also increase the training time and sustainability impact. Therefore, we maintain GeoPile at approximately

Table 8. GeoPile pretraining dataset ablation. We remove each dataset individually from GeoPile and report the number of images remaining and resulting ARP. The row “w/o curated datasets” removes all data other than NAIP imagery.

Data	# Images	ARP \uparrow
w/o WHU-RSD46	444,061	2.87
w/o MLRSNet	451,793	3.30
w/o Resisc45	529,454	2.72
w/o PatternNet	557,554	2.98
w/o curated datasets	300,000	1.62
w/o NAIP	260,954	2.65

Table 9. Continual pretraining comparison. In the first two rows, we experiment with simply initializing the model with ImageNet-22k weights prior to conduction MIM training on GeoPile. However, our proposed GFM is both more effective and efficient.

Method	Epochs	ARP \uparrow	CO2 \downarrow
ImageNet-22k Init.	200	2.66	12.64
ImageNet-22k Init.	800	2.98	50.56
GFM	100	4.47	8.56

600,000 images.

4.9. Continual Pretraining Comparison

In Table 9, we compare our training paradigm with the vanilla continual pretraining approach of using the ImageNet-22k weights as initialization prior to beginning the pretraining step with GeoPile. We find this to be helpful in improving performance over simply starting from scratch. This validates the effectiveness of continual pretraining, even with simply initialization. However, the performance is still limited despite significant computation. On the other hand, our multi-objective pretraining paradigm significantly improves the overall performance with minimal computational needs and carbon impact.

5. Conclusion

In summary, this paper investigates a sustainable approach for building geospatial foundation models. To this end, we first construct a concise yet diverse collection of data from various sources for effective pretraining. Second, we propose a multi-objective continual pretraining paradigm, in which we leverage the strong representations of ImageNet-22k to guide and quicken learning, while simultaneously providing the freedom to learn valuable in-domain features through self-supervised learning on geospatial data. We hope our GFM is one step forward in inspiring the path towards high-performing yet sustainable geospatial foundation models.

References

- [1] Peri Akiva, Matthew Purri, and Matthew J. Leotta. Self-supervised material and texture representation learning for remote sensing tasks. *CoRR*, abs/2112.01715, 2021. 3, 6, 11
- [2] Kumar Ayush, Burak Uz kent, Chenlin Meng, Kumar Tanmay, Marshall Burke, David B. Lobell, and Stefano Ermon. Geography-aware self-supervised learning. *CoRR*, abs/2011.09980, 2020. 1, 2, 11
- [3] Hangbo Bao, Li Dong, and Furu Wei. Beit: BERT pre-training of image transformers. *CoRR*, abs/2106.08254, 2021. 2
- [4] Rodrigo Caye Daudt, Bertr Le Saux, and Alexandre Boulch. Fully convolutional siamese networks for change detection. In *2018 25th IEEE International Conference on Image Processing (ICIP)*, pages 4063–4067, 2018. 6
- [5] R. Caye Daudt, B. Le Saux, A. Boulch, and Y. Gousseau. Urban change detection for multispectral earth observation using convolutional neural networks. In *IEEE International Geoscience and Remote Sensing Symposium (IGARSS)*, July 2018. 6
- [6] Liang-Chieh Chen, George Papandreou, Florian Schroff, and Hartwig Adam. Rethinking atrous convolution for semantic image segmentation. *CoRR*, abs/1706.05587, 2017. 11
- [7] Mark Chen, Alec Radford, Rewon Child, Jeffrey Wu, Heewoo Jun, David Luan, and Ilya Sutskever. Generative pre-training from pixels. In Hal Daumé III and Aarti Singh, editors, *Proceedings of the 37th International Conference on Machine Learning*, volume 119 of *Proceedings of Machine Learning Research*, pages 1691–1703. PMLR, 13–18 Jul 2020. 2
- [8] Xinlei Chen, Haoqi Fan, Ross B. Girshick, and Kaiming He. Improved baselines with momentum contrastive learning. *CoRR*, abs/2003.04297, 2020. 2
- [9] Gong Cheng, Junwei Han, and Xiaoqiang Lu. Remote sensing image scene classification: Benchmark and state of the art. *Proceedings of the IEEE*, 105(10):1865–1883, Oct 2017. 4
- [10] Yezhen Cong, Samar Khanna, Chenlin Meng, Patrick Liu, Erik Rozi, Yutong He, Marshall Burke, David B Lobell, and Stefano Ermon. Satmae: Pre-training transformers for temporal and multi-spectral satellite imagery. *arXiv preprint arXiv:2207.08051*, 2022. 1, 2, 6, 7, 11, 12
- [11] MMSegmentation Contributors. MMSegmentation: Openmmlab semantic segmentation toolbox and benchmark. <https://github.com/open-mmlab/mms Segmentation>, 2020. 7, 11
- [12] Jia Deng, Wei Dong, Richard Socher, Li-Jia Li, Kai Li, and Li Fei-Fei. Imagenet: A large-scale hierarchical image database. In *2009 IEEE conference on computer vision and pattern recognition*, pages 248–255. Ieee, 2009. 2, 3
- [13] Jacob Devlin, Ming-Wei Chang, Kenton Lee, and Kristina Toutanova. Bert: Pre-training of deep bidirectional transformers for language understanding. *arXiv preprint arXiv:1810.04805*, 2018. 2
- [14] Ivica Dimitrovski, Ivan Kitanovski, Dragi Koccev, and Nikola Simidjievski. Current trends in deep learning for earth observation: An open-source benchmark arena for image classification, 2022. 6
- [15] Alexey Dosovitskiy, Lucas Beyer, Alexander Kolesnikov, Dirk Weissenborn, Xiaohua Zhai, Thomas Unterthiner, Mostafa Dehghani, Matthias Minderer, Georg Heigold, Sylvain Gelly, Jakob Uszkoreit, and Neil Houlsby. An image is worth 16x16 words: Transformers for image recognition at scale. *CoRR*, abs/2010.11929, 2020. 2, 6, 7, 12
- [16] M. Drusch, U. Del Bello, S. Carlier, O. Colin, V. Fernandez, F. Gascon, B. Hoersch, C. Isola, P. Laberinti, P. Martimort, A. Meygret, F. Spoto, O. Sy, F. Marchese, and P. Bargellini. Sentinel-2: Esa’s optical high-resolution mission for gmes operational services. *Remote Sensing of Environment*, 120:25–36, 2012. The Sentinel Missions - New Opportunities for Science. 1
- [17] Jean-Bastien Grill, Florian Strub, Florent Altché, Corentin Tallec, Pierre H. Richemond, Elena Buchatskaya, Carl Dohersch, Bernardo Ávila Pires, Zhaohan Daniel Guo, Mohammad Gheshlaghi Azar, Bilal Piot, Koray Kavukcuoglu, Rémi Munos, and Michal Valko. Bootstrap your own latent: A new approach to self-supervised learning. *CoRR*, abs/2006.07733, 2020. 3
- [18] Suchin Gururangan, Ana Marasovic, Swabha Swayamdipta, Kyle Lo, Iz Beltagy, Doug Downey, and Noah A. Smith. Don’t stop pretraining: Adapt language models to domains and tasks. *CoRR*, abs/2004.10964, 2020. 2, 3
- [19] Rujun Han, Xiang Ren, and Nanyun Peng. DEER: A data efficient language model for event temporal reasoning. *CoRR*, abs/2012.15283, 2020. 2, 3
- [20] Kaiming He, Xinlei Chen, Saining Xie, Yanghao Li, Piotr Dollár, and Ross B. Girshick. Masked autoencoders are scalable vision learners. *CoRR*, abs/2111.06377, 2021. 2, 3
- [21] Kaiming He, Xiangyu Zhang, Shaoqing Ren, and Jian Sun. Deep residual learning for image recognition. *arXiv preprint arXiv:1512.03385*, 2015. 6, 7
- [22] Neal Jean, Sherrie Wang, Anshul Samar, George Azzari, David B. Lobell, and Stefano Ermon. Tile2vec: Unsupervised representation learning for spatially distributed data. *CoRR*, abs/1805.02855, 2018. 2
- [23] Shunping Ji, Shiqing Wei, and Meng Lu. Fully convolutional networks for multisource building extraction from an open aerial and satellite imagery data set. *IEEE Transactions on Geoscience and Remote Sensing*, 57(1):574–586, 2019. 7
- [24] András Kalapos and Bálint Gyires-Tóth. Self-supervised pretraining for 2d medical image segmentation. *arXiv preprint arXiv:2209.00314*, 2022. 3
- [25] Jian Kang, Ruben Fernandez-Beltran, Puhong Duan, Sicong Liu, and Antonio J. Plaza. Deep unsupervised embedding for remotely sensed images based on spatially augmented momentum contrast. *IEEE Transactions on Geoscience and Remote Sensing*, 59(3):2598–2610, 2021. 2
- [26] Alexandre Lacoste, Alexandra Luccioni, Victor Schmidt, and Thomas Dandres. Quantifying the carbon emissions of machine learning. *arXiv preprint arXiv:1910.09700*, 2019. 4, 6, 11
- [27] Jingyun Liang, Jie Zhang Cao, Guolei Sun, Kai Zhang, Luc Van Gool, and Radu Timofte. Swinir: Image restoration

- using swin transformer. *arXiv preprint arXiv:2108.10257*, 2021. 11, 12
- [28] Ze Liu, Yutong Lin, Yue Cao, Han Hu, Yixuan Wei, Zheng Zhang, Stephen Lin, and Baining Guo. Swin transformer: Hierarchical vision transformer using shifted windows. *CoRR*, abs/2103.14030, 2021. 2, 3, 6, 7, 12
- [29] Zihan Liu, Genta Indra Winata, and Pascale Fung. Continual mixed-language pre-training for extremely low-resource neural machine translation. *CoRR*, abs/2105.03953, 2021. 2, 3
- [30] Yang Long, Yiping Gong, Zhifeng Xiao, and Qing Liu. Accurate object localization in remote sensing images based on convolutional neural networks. *IEEE Transactions on Geoscience and Remote Sensing*, 55(5):2486–2498, 2017. 4
- [31] Oscar Mañas, Alexandre Lacoste, Xavier Giró-i-Nieto, David Vázquez, and Pau Rodríguez. Seasonal contrast: Unsupervised pre-training from uncurated remote sensing data. *CoRR*, abs/2103.16607, 2021. 1, 2, 3, 4, 6, 7, 11, 12
- [32] Maxim Neumann, André Susano Pinto, Xiaohua Zhai, and Neil Houlsby. In-domain representation learning for remote sensing. *CoRR*, abs/1911.06721, 2019. 2, 3, 7
- [33] U.S. Department of Agriculture. National agriculture imagery program (NAIP). 1, 4
- [34] Deepak Pathak, Philipp Krähenbühl, Jeff Donahue, Trevor Darrell, and Alexei A. Efros. Context encoders: Feature learning by inpainting. *CoRR*, abs/1604.07379, 2016. 2
- [35] Xiaoman Qi, Panpan Zhu, Yuebin Wang, Liqiang Zhang, Junhuan Peng, Mengfan Wu, Jialong Chen, Xudong Zhao, Ning Zang, and P. Takis Mathiopoulos. Mlrsnet: A multi-label high spatial resolution remote sensing dataset for semantic scene understanding. *ISPRS Journal of Photogrammetry and Remote Sensing*, 169:337–350, 2020. 4
- [36] Colorado J Reed, Xiangyu Yue, Ani Nrusimha, Sayna Ebrahimi, Vivek Vijaykumar, Richard Mao, Bo Li, Shanghang Zhang, Devin Guillory, Sean Metzger, et al. Self-supervised pretraining improves self-supervised pretraining. In *Proceedings of the IEEE/CVF Winter Conference on Applications of Computer Vision*, pages 2584–2594, 2022. 3
- [37] Franz Rottensteiner, Gunho Sohn, Jaewook Jung, Markus Gerke, Caroline Baillard, Sebastien Benitez, and Uwe Breitkopf. The isprs benchmark on urban object classification and 3d building reconstruction. *ISPRS Annals of the Photogrammetry, Remote Sensing and Spatial Information Sciences I-3 (2012), Nr. 1*, 1(1):293–298, 2012. 7
- [38] David P Roy, Michael A Wulder, Thomas R Loveland, Curtis E Woodcock, Richard G Allen, Martha C Anderson, Dennis Helder, James R Irons, David M Johnson, Robert Kennedy, et al. Landsat-8: Science and product vision for terrestrial global change research. *Remote sensing of Environment*, 145:154–172, 2014. 1
- [39] Gencer Sumbul, Marcela Charfuelan, Begüm Demir, and Volker Markl. Bigearthnet: A large-scale benchmark archive for remote sensing image understanding. In *IGARSS 2019-2019 IEEE International Geoscience and Remote Sensing Symposium*, pages 5901–5904. IEEE, 2019. 6, 7
- [40] Stefano Vincenzi, Angelo Porrello, Pietro Buzzega, Marco Cipriano, Pietro Fronte, Roberto Cucu, Carla Ippoliti, Annamaria Conte, and Simone Calderara. The color out of space: learning self-supervised representations for earth observation imagery. *CoRR*, abs/2006.12119, 2020. 2, 3
- [41] Di Wang, Jing Zhang, Bo Du, Gui-Song Xia, and Dacheng Tao. An empirical study of remote sensing pretraining. *IEEE Transactions on Geoscience and Remote Sensing*, 2022. 1, 2
- [42] Tete Xiao, Yingcheng Liu, Bolei Zhou, Yuning Jiang, and Jian Sun. Unified perceptual parsing for scene understanding. In *European Conference on Computer Vision*. Springer, 2018. 6, 11
- [43] Zhenda Xie, Zigang Geng, Jingcheng Hu, Zheng Zhang, Han Hu, and Yue Cao. Revealing the dark secrets of masked image modeling. *arXiv preprint arXiv:2205.13543*, 2022. 2
- [44] Zhenda Xie, Zheng Zhang, Yue Cao, Yutong Lin, Jianmin Bao, Zhuliang Yao, Qi Dai, and Han Hu. Simmim: A simple framework for masked image modeling. *CoRR*, abs/2111.09886, 2021. 2, 3, 5, 11
- [45] Zhitong Xiong, Fahong Zhang, Yi Wang, Yilei Shi, and Xiao Xiang Zhu. Earthnets: Empowering ai in earth observation, 2022. 1
- [46] Yi Yang and Shawn Newsam. Bag-of-visual-words and spatial extensions for land-use classification. In *Proceedings of the 18th SIGSPATIAL international conference on advances in geographic information systems*, pages 270–279, 2010. 6
- [47] Chenxiao Zhang, Peng Yue, Deodato Tapete, Liangcun Jiang, Boyi Shangguan, Li Huang, and Guangchao Liu. A deeply supervised image fusion network for change detection in high resolution bi-temporal remote sensing images. *ISPRS Journal of Photogrammetry and Remote Sensing*, 166:183–200, 2020. 6
- [48] Hongyi Zhang, Moustapha Cissé, Yann N. Dauphin, and David Lopez-Paz. mixup: Beyond empirical risk minimization. *CoRR*, abs/1710.09412, 2017. 11
- [49] Jinghao Zhou, Chen Wei, Huiyu Wang, Wei Shen, Cihang Xie, Alan L. Yuille, and Tao Kong. ibot: Image BERT pre-training with online tokenizer. *CoRR*, abs/2111.07832, 2021. 2
- [50] Weixun Zhou, Shawn Newsam, Congmin Li, and Zhenfeng Shao. Patternet: A benchmark dataset for performance evaluation of remote sensing image retrieval. *ISPRS Journal of Photogrammetry and Remote Sensing*, 145:197–209, 2018. Deep Learning RS Data. 4

Supplementary Material

The supplementary material is organized into the following sections:

- Section **A**: Training details for the pretraining stage and all downstream tasks.
- Section **B**: Details on training time and calculations of CO2 impact.
- Section **C**: Experimental ablation of the GFM multi-objective training.
- Section **D**: Temporal pairs experiment in our multi-objective training.
- Section **E**: Further analysis on the SpaceNet2 super-resolution task.
- Section **F**: Discussion on the broader impact and limitations of our work.

A. Training Details

We provide the training details for the various stages and tasks in our evaluation. Code and GeoPile dataset will be made publicly available upon acceptance.

Pretraining: We employ 8 NVIDIA A100 GPUs with a batch size of 2048 (128 per GPU) and the image size of 192×192 . All pretraining settings are the same as in [44].

Change Detection: 4 NVIDIA A10G GPUs are employed for all downstream tasks. We modify the MMsegmentation [11] framework to conduct our change detection experiments. For OSCD, as the raw image size is large but the number of samples is very small, we tile the images into 192×192 pixels and train for 4000 iterations. For DSFIN, we train for 10k iterations with image size 512×512 . We employ an SGD optimizer with a learning rate of 0.01 and weight decay of $5.0e-4$, and the default polynomial scheduler of [11].

Classification: On UC Merced, we train with a batch size of 1024 (128 per GPU) at image size 256×256 . We train for 100 epochs with a base learning rate of $1.0e-4$. We employ random flip, crop and standard Mixup [48] augmentation. Optimizer, weight decay, Mixup parameters, and other training settings are the same as in [44]. For BigEarthNet, we slightly upscale the original 120×120 images to 128×128 for ease of dimensional compatibility with the Swin transformer. We then employ the same training settings as with UC Merced.

Segmentation: We employ the MMsegmentation [11] framework to conduct our segmentation experiments. For both datasets, we train for 40k iterations with an image size of 512×512 . All other training settings are the same as the default configuration in [11] for the respective backbones

(Swin, ViT, ResNet50) and compatible decoders (UperNet [42] for transformers and Deeplabv3 [6] for ResNets).

Super-resolution: On the SpaceNet2 super-resolution tasks, we train with a batch size of 64 (16 per GPU) with input image size 160×160 and target size 640×640 . We train for 100 epochs with a base learning rate of $1.25e-5$. Optimizer, weight decay, and other training settings are the same as in [44], but with no random augmentations. We employ the standard decoder from [44] to produce the original input size from the encoder features, and then upscale using a convolution-based upsampling block based on the image reconstruction module for classic super-resolution employed in [27]. Detailed results for all downstream experiments and ablations from the main manuscript are provided in Table 13.

B. Training Time and Carbon Calculations

To calculate the CO2 impact of training various models, we employ the ML CO2 Impact estimator at <https://mlco2.github.io/impact#compute> from [26]. The total impact is dependent on the hardware type, GPU provider, region, and total time used. Our pretraining experiments were conducted in the AWS US East (Ohio) region, which has a carbon efficiency of 0.57 kg eq. CO2 per kWh. For our GFM, just 7.5 hours of training is needed on 8 A100 GPUs, resulting in a total carbon impact of 8.56 kg eq. CO2. This is significantly lower than the previous state-of-the-art geospatial model, SatMAE [10]. According to the reported carbon impact in their paper [10], SatMAE requires 109.44 kg eq. CO2 on the Google Cloud Platform us-central1 region, which has a carbon efficiency of 0.57 kg eq. CO2 per kWh (same as AWS US East Ohio). Therefore, GFM enables more than $12 \times$ reduction in total carbon impact in comparison to SatMAE.

C. Multi-objective Ablation

To further ablate the performance of GFM, we also experiment with removing the teacher component and MIM component in Table 10. We find that the multi-objective approach is the best performer overall. This shows that both the distillation and MIM objectives together are important aspects of efficient and effective geospatial learning.

D. Temporal Pairs Experiment

Some works employ temporal pairs in the pretraining procedure [1, 2, 31], meaning two satellite images from the same spatial region but taken at different times. We also experiment with the use of temporal positives in our training paradigm using the dataset proposed in SeCo [31]. In this case, the teacher receives one image from a temporal pair, and the student receives the other. The temporal changes can possibly serve as a form of natural augmentation for the

Table 10. Ablation results for the training objectives in GFM. For w/o teacher, we only conduct MIM with GeoPile. For w/o MIM, we simply perform the distillation objective from the ImageNet-22k model to our student model with GeoPile.

Method	OSCD (F1)	DSFIN (F1)	UCM	BEN 10%	BEN 1%	WHU	Vai.	SN2 (PSNR)	SN2 (SSIM)
w/o teacher	57.3	67.65	98.8	86.5	80.0	90.5	74.0	22.509	0.631
w/o MIM	59.58	71.86	98.8	86.1	80.2	90.2	72.6	22.069	0.608
GFM	59.82	71.24	99.0	86.3	80.7	90.7	75.3	22.599	0.638

Table 11. Results for employing temporal pairs and datasets from SeCo [31] in our multi-objective pretraining framework. TP indicates that the teacher receives one image from a temporal pair, and the student receives the other. SI indicates that the same image is inputted to the teacher and student.

Dataset	Inputs	OSCD (F1)	DSFIN (F1)	UCM	BEN 10%	BEN 1%	WHU	Vai.	SN2 (PSNR)	SN2 (SSIM)
SeCo 100k [31]	TP	57.03	62.48	80.0	80.6	68.6	88.3	66.3	22.078	0.572
SeCo 100k [31]	SI	58.41	67.92	92.1	83.9	76.5	88.8	68.1	22.439	0.602
SeCo 1M [31]	SI	58.87	69.41	95.7	86.2	77.1	89.6	71.0	22.281	0.626
GeoPile	SI	59.82	71.24	99.0	86.3	80.7	90.7	75.3	22.599	0.638

Table 12. SpaceNet2 super-resolution results with the residual connection.

Method	PSNR \uparrow	SSIM \uparrow
ViT (ImageNet-22k) [15]	22.548	0.629
SatMAE [10]	22.450	0.636
Swin (random) [28]	22.190	0.642
Swin (ImageNet-22k) [28]	22.918	0.640
GFM	22.963	0.660

distillation objective. However, as shown in Table 11, we find that using temporal positives (TP) is worse than simply using the same image (SI) for both branches. Therefore, we simply use the same image for both branches for other experiments. We further scale up the data by employing the 1M sample Sentinel-based dataset from SeCo. Nonetheless, GeoPile proves to be more effective as a pretraining data source for our GFM.

E. Super-resolution with Residual Connection

In super-resolution tasks, a residual connection can be included from the input to the output stage [27]. We make this modification as well for both ViT and Swin, and present the results in Table 12. Interestingly, the Swin transformer benefits from this, while ViT does not. Nonetheless, in comparison to baselines, the conclusion is the same; SatMAE is not able to improve over its ImageNet-22k baseline, but GFM does.

F. Broader Impact and Limitations

We anticipate that our GFM approach will serve as an example to inspire other works in investigating sustainable methods for developing geospatial foundation models. As the geospatial community continues to innovate, the resulting impact promises to positively benefit both the earth and society. Automating the process of extracting useful information from geospatial data can aid scientists, engineers, and others to make data-informed decisions on infrastructure advancement, food supply improvements, and natural disaster response.

A potential limitation of our GFM approach is that it may still be somewhat constrained by the performance of the ImageNet-22k model. If perhaps a model was trained from scratch on an extremely large corpus of remote sensing data, the performance may eventually also lead to improved performance over ImageNet baselines. However, this would incur a substantial amount of training and CO2 impact. Furthermore, ImageNet models are constantly being improved and released by the general computer vision community, providing a consistent source of better baseline models. Therefore, our approach enables the geospatial domain to effectively leverage these improvements for better in-domain performance with minimal carbon impact. We believe this is a sustainable way for the geospatial community to continually benefit from the most recent progress in computer vision, enabling a smarter, safer, and healthier planet.

Table 13. Detailed downstream results for all experiments in the main manuscript. We abbreviate the following for vertical space: UC Merced (UCM), BigEarthNet (BEN), WHU Aerial (WHU), Vaihingen (Vai), SpaceNet2 (SN2).

Method	OSCD (F1)	DSFIN (F1)	UCM	BEN 10%	BEN 1%	WHU	Vai.	SN2 (PSNR)	SN2 (SSIM)
ImageNet-22k baseline	52.35	69.62	99.0	85.7	79.5	90.4	74.7	21.655	0.612
ImageNet-1k	57.19	67.71	97.4	85.7	78.9	89.4	73.2	22.648	0.631
Sentinel-2	55.14	64.31	94.5	84.9	70.0	86.2	63.3	19.961	0.566
GeoPile (200ep)	56.59	68.31	98.8	86.0	79.2	89.4	73.6	22.315	0.630
GeoPile (800ep)	57.30	67.65	98.8	86.5	80.0	90.5	74.0	22.509	0.631
Stage 1	56.20	69.79	98.1	85.8	78.3	89.0	73.3	22.153	0.626
Stage 2	58.97	68.27	96.9	86.1	79.0	89.4	72.2	22.409	0.625
Stage 4	60.31	68.97	98.3	86.1	80.8	89.8	73.0	22.495	0.638
$\alpha = 0.1$	58.98	67.44	99.0	86.0	80.6	89.7	72.2	22.213	0.633
$\alpha = 0.5$	59.38	70.25	97.9	86.1	80.7	89.8	73.2	22.26	0.635
w/o WHU-RSD46	58.79	69.25	98.3	86.1	80.6	89.7	72.9	22.51	0.632
w/o MLRSNet	60.01	69.21	98.8	86.1	80.5	89.9	72.9	22.409	0.633
w/o Resisc45	58.33	69.22	98.6	86.3	80.7	89.8	72.4	22.206	0.635
w/o PatternNet	59.00	70.37	98.3	86.3	80.5	89.8	71.9	22.293	0.629
w/o curated datasets	58.49	67.16	98.1	85.7	79.9	88.9	72.7	22.852	0.584
w/o NAIP	58.72	70.54	98.3	85.5	79.6	89.7	70.8	22.574	0.632
ImageNet-22k Init. (200ep)	56.71	67.46	98.6	86.2	79.3	89.9	74.1	22.513	0.633
ImageNet-22k Init. (800ep)	57.52	66.23	98.8	86.3	79.3	90.1	75.1	22.626	0.645
GFM	59.82	71.24	99.0	86.3	80.7	90.7	75.3	22.599	0.638