
COMMON PRACTICES AND TAXONOMY IN DEEP MULTI-VIEW FUSION FOR REMOTE SENSING APPLICATIONS

PREPRINT SUBMITTED TO JOURNAL

Francisco Mena^{1,2}, **Diego Arenas²**, **Marlon Nuske²**, **Andreas Dengel^{1,2}**

¹Department of Computer Science, Technical University of Kaiserslautern (TUK), Kaiserslautern, Germany;

²Smart Data and Knowledge Services, German Research Center for Artificial Intelligence (DFKI), Kaiserslautern, Germany.

menatoro@rhrk.uni-kl.de, {diego.arenas, marlon.nuske, andreas.dengel}@dfki.de

ABSTRACT

The advances in remote sensing technologies have boosted applications for Earth observation. These technologies provide multiple observations or views with different levels of information. They might contain static or temporary views with different levels of resolution, in addition to having different types and amounts of noise due to sensor calibration or deterioration. A great variety of deep learning models have been applied to fuse the information from these multiple views, known as deep multi-view or multi-modal fusion learning. However, the approaches in the literature vary greatly since different terminology is used to refer to similar concepts or different illustrations are given to similar techniques. This article gathers works on multi-view fusion for Earth observation by focusing on the common practices and approaches used in the literature. We summarize and structure insights from several different publications concentrating on unifying points and ideas. In this manuscript, we provide a harmonized terminology while at the same time mentioning the various alternative terms that are used in literature. The topics covered by the works reviewed focus on supervised learning with the use of neural network models. We hope this review, with a long list of recent references, can support future research and lead to a unified advance in the area

Keywords Multi-view Learning · Multi-modal Learning · Data Fusion · Remote Sensing · Deep Learning · Supervised Learning

1 Introduction

Earth observation (EO) allows the study and analysis of different aspects of human life and natural resources, where remote sensing (RS) technologies are a crucial factor in providing a global perspective on the Earth. The final purpose is to make better data-informed decisions based on the current and future state of the planet. Many applications in this context express phenomena or objects that could be described or represented by multiple observations. For instance, crop-type that could be classified based on observations from different satellites [Ofori-Ampofo et al., 2021], an agricultural yield that could be estimated based on ground-based weather and RS-based optical information [Meng et al., 2021], or evapotranspiration (water evaporation into the atmosphere) that could be predicted based on different meteorological factors [Kumar et al., 2008]. Deep learning, i.e. deep neural networks, allows learning complex functions as predictive models on possible non-linear and heterogeneous patterns. Therefore, they have been successfully applied to different areas of EO [Yuan et al., 2020]. However, the main difference from a comprehensive learning scenario is that the object of interest could be represented by multiple observations, views, or modalities. This challenge makes it necessary to propose appropriate approaches or models to combine these various types of information.

There are many challenges when combining multiple views, e.g. the heterogeneity of the views. Since data in the EO domain has four types of sensor resolutions: spectral, spatial, temporal, and radiometric, it makes difficult to combine them in each use-case. Another reason corresponds to the source from which the multi-view (MV) data

*github.com/fmenat

was obtained, causing them to have different structures and amounts of noise [Wang et al., 2020a]. Besides, machine learning models are not perfect and make errors, e.g. from inductive biases (the errors due to the learning from empirical data). Therefore, if we try to include too many views, the model may collapse due to over-parameterization [Wang et al., 2020a] or the curse of dimensionality [Ghamisi et al., 2019, Kang et al., 2020]. Then, the goal of the multi-view learning models is to extract the most information from the available views, being able to supplement some missing information. This manuscript mainly focuses on deep learning models addressing the challenges of model design. What are the options for modeling? Which types of architecture and strategies of fusion to use? What are the common approaches in literature? These are the type of questions that we are aiming to answer in this manuscript.

The document outline is organized as follows. In section 2, some preliminary concepts with the conceptual framework are introduced. Followed by section 3, with the challenges of the MV learning scenario, and section 4, where different questions are commented on based on how they are approached in the literature. In section 5, common approaches (characterized by the components used) are highlighted. A brief discussion is presented on the use of specific views in the MV learning scenario in section 6. Finally, section 7 summarizes some final remarks and conclusions about the reviewed literature.

2 Literature Overview

The main purpose of data fusion in multi-view (MV) learning is to combine the information of different perspectives (views) to provide a broader understanding of the phenomena and improve the prediction [Li et al., 2019]. However, the goal could be just to get an embedding to search for similar views, as is the case of MV alignment or representation learning [Hotelling, 1936, Heidler et al., 2021]. This alignment is related to the area of contrastive learning [Chen et al., 2020a], where a model for each view is used to project the data into a shared sub-space. Nevertheless, this article only covers data fusion within the MV learning topic.

As the EO domain is an intrinsically MV scenario for machine learning models, many fusion approaches have been proposed in the literature. These approaches are sometimes similar but with different appearances, either concepts or designs. For instance, Sentinel-1 and Sentinel-2 satellites are referred to as multi-sensor [Waske and Benediktsson, 2007, Chen et al., 2017], multi-source [Lenco et al., 2019], or as multi-modal [Cué La Rosa et al., 2021, Hong et al., 2021a] for land-use and land-cover classification (aka LULC). Another case is the reference to fusion after extracting a representation for each view by using neural networks, such as middle-level fusion [Wu et al., 2021], layer-level fusion [Ofori-Ampofo et al., 2021], or late-level fusion [Sainte Fare Garnot et al., 2020]. This manuscript tries to provide a unified taxonomy and common practices found in the literature, providing a discussion about the advantages, disadvantages, and limitations of the different practices.

Some works already provide valuable review of MV learning models. Such as Sun [2013], which focused on unsupervised and semi-supervised MV learning with a perspective on the theoretical work behind it. Later Zhao et al. [2017] provided a review on the same line with updated references and interesting open problems in the area. Lahat et al. [2015] provided a review focused on multi-sensor, medical, and environmental applications. More recently, with the advances of deep learning models, some studies review and compare conventional (without neural networks) with deep models in the MV learning topic [Ramachandram and Taylor, 2017, Yan et al., 2021, Summaira et al., 2021]. In these works several public MV datasets are shared which are mostly based on human and action recognition. On the other hand, there are surveys focused on the EO domain. For example, Gómez-Chova et al. [2015] presented a review in the context of RS image classification, while in Zhu et al. [2018], Ghamisi et al. [2019] works they focused on RS image fusion. Image fusion in the sense of spatio-temporal fusion before any learning for a downstream task [Gao et al., 2006]. Salcedo-Sanz et al. [2020] reviewed several data fusion methods in different applications and use-case of the EO domain. Recently, Li et al. [2022a] gathered open-source code and RS benchmark datasets for some EO applications in data fusion for multi-modal learning. In this review, they focused on several specific examples categorized into two main types of data fusion: homogeneous vs heterogeneous. However, the proposed review is motivated by sharing and unifying the common practices and terminology, in addition to highlighting the most promising approaches for MV fusion learning in the EO domain.

The papers in this review were selected based on a query search with the following keywords: “data fusion”, “multi-view learning”, “multi-modal learning”, “multi-source”, “multi-sensor”, “earth observation”, “remote sensing”. The journal sources from where the papers were obtained are: *Sensors*, *Remote Sensing*, *Remote Sensing of Environment*, *International Journal of Applied Earth Observation and Geoinformation*, *IEEE Transactions on Geoscience and Remote Sensing*, *IEEE Journal of Selected Topics in Applied Earth Observations and Remote Sensing*, *IEEE Geoscience and Remote Sensing Letters*, *Environmental Research*, *International Journal of Remote Sensing*. While the paper’s archive

used to perform the search are: Google Scholar² and Astrophysics Data System (ADS)³, obtaining 100 papers in MV learning for EO that are reviewed in this manuscript.

2.1 Background Concepts

Earth observation (EO) is the gathering and study of information about the biological, chemical, and physical systems of the planet Earth. It can be performed via remote-sensing (RS) technologies and ground-based (in-situ) techniques or stations. **Remote sensing** usually involves observing objects from platforms that are distant from the object being observed, e.g. satellites, aerial images, or unmanned aerial vehicles (UAV). This technology allows the collection of data from sensors with different types of resolution: Spectral, as electromagnetic bands or channels obtained by different filters; Spatial, as the area covered by each pixel based on the distance of the object to the observed area or the resolution of the instrument; Temporal, as the frequency with which an area is swept, and Radiometric, affected by the sensor sensibility, calibration, and deterioration.

There are plenty of EO applications and tasks where machine learning models have been applied. The most common tasks explored in the literature are regression, classification, and segmentation. In regression, the task is to predict a continuous value from EO data, e.g. estimate the crop yield produced in a particular field during a growing season (agricultural yield prediction), estimate the precipitation for future days (precipitation forecasting), or estimate the snow depth of a region. In classification, the task is to predict a class within a set of possible labels for a particular region, e.g. identify a potential target in the Earth’s surface (automatic target recognition), identify a plant or crop growing in a field (vegetation recognition), or identify if a field is irrigated or not (irrigated recognition). In segmentation, the task is to predict a class in a mesh of a particular region (as a pixel-wise classification), e.g. identify the type of use of a region (e.g. LULC mapping), identify which section of a region is flooded (flood mapping), or identify which pixels of an RS image are covered by clouds (cloud segmentation).

An individual **view** is a data, observation, information channel, or feature set associated with an object of interest that contains some information about it (direct or indirect) [Hotelling, 1936, Blum and Mitchell, 1998]. In EO, the most common views come from passive observations, which measure the solar radiation reflection on the Earth’s surface, also referred to as optical images. The most common options for the optical view are: RGB (red-green-blue bands), multi-spectral (MS, with more bands on the spectrum than RGB), hyper-spectral (HS, with more than hundreds of bands), or panchromatic (PAN, a single band with a broad spectrum). Sentinel-2, Landsat-8, MODIS, or custom UAV are well-known sources to obtain an optical view. There are several examples of spatial indexes calculated from the optical views [Kim and Lee, 2016, Johnson et al., 2016, Gómez et al., 2019, Konapala et al., 2021], from which the most common for agricultural purposes is the NDVI (normalized difference vegetation index) and EVI (enhanced vegetation index). Other types of views are based on active observation, which involve sending electromagnetic pulses to the Earth’s surface and recording the reflected energy. Two commonly used views on this are synthetic aperture radar (SAR) which uses radio or microwave, and light detection and ranging (LiDAR), which uses infrared waves to emit pulses. Sentinel-1 or MODIS are example sources of the SAR view, while private UAV can be used to obtain a LiDAR view. From this active observation, it is possible to generate a digital elevation map/model (DEM) that represents the surface topography of the Earth. There are two types of DEM: digital surface models (DSMs) and digital terrain models (DTMs). DSMs contain only the bare ground, while DSM additionally contains objects such as vegetation and buildings. In EO, DSMs are the commonly used view. Lastly, some meteorological variables represent one or multiple views (depending on each case) and could be obtained from RS or ground-based instruments. For example, temperature, precipitation, solar radiation, wind speed, humidity, and vapor pressure.

Multi-view (MV) learning considers the learning scenario where multiple feature sets (views) of the same object are available, usually under the assumption that all the views are available for each object. There are different types of MV data in EO as the examples stated above. In this publication, we use the “multi-view” term as a general concept that summarizes all different concepts used in literature: multi-modal, multi-source, or multi-sensor. This concept does not constrain that views have to be complementary, represent different physical quantities [Lahat et al., 2015], or be from different data-type (e.g. images, signals, metadata). For instance, some MV data can be different multi-band images [Ienco et al., 2019], different groups of spectral bands, such as RGB and NIR (Near Infra-Red) [Sa et al., 2016], or additional views extracted from the optical view, such as NDVI [Audebert et al., 2017, 2018], or neural network features [Nijhawan et al.].

In this article, we focus on **data fusion** within the context of MV learning. In literature, the term data fusion is commonly used in the context of database management, referring to integrating multiple heterogeneous data sources into a single, consistent and clean representation [Bleiholder and Naumann, 2009]. In EO, image fusion usually refers

²<https://scholar.google.cl/>

³<https://ui.adsabs.harvard.edu>

to combining the geometric detail of multi-band images to produce a final image that enhances the good properties of these before learning any downstream task [Zhu et al., 2018, Camps-Valls et al., 2021], e.g. spatio-temporal fusion [Gao et al., 2006, Scarpa et al., 2018, Lei et al., 2022] or spatio-temporal-spectral fusion [Shen et al., 2016]. However, in MV learning, data fusion could be a diffuse concept that takes different interpretations depending on the application. Therefore, our emphasis is on the following interpretation: integrate and merge the information of MV data with machine learning models to maximize the predictive performance on a given downstream task. There could be other goals studied in MV learning for EO that are not covered within this manuscript. The MV alignment or representation learning consists of learning a shared sub-space where the views could be projected, similar to contrastive learning [Chen et al., 2020a]. What is explored is how to project the views to obtain low-dimensional vectors (with continuous or discrete variables) that could be used later, e.g. for cross-modal retrieval [Chen et al., 2020b, Cheng et al., 2021].

Deep learning refers to the use of neural networks (NNs) as machine learning models, usually fed with raw-format data, such as images or time series. These models could be trained in a supervised (with labels) or unsupervised (without labels) way. When training in a supervised fashion, it is usually for a **downstream task** (aka predictive task or learning task), which is some task that the model needs to learn to predict through minimizing a **predictive loss**. Thus, a **predictive model** (aka prediction model or classifier) is used to give the final decision or prediction for the task based on the input data. However, when the models learn from raw data, usually an **encoder** model (aka backbone or extraction network) is used. These encoder models obtain a representation that compresses the most valuable information from the input, which feeds the predictive model. The standard NN architecture used as a predictive model is the multi-layer perceptron (MLP), which incorporate fully connected layers. While the standard network architecture used as an encoder of image or spatial information is a convolutional neural network (CNN). But, when learning on sequential data, recurrent neural networks (RNN) with LSTM or GRU layers are usually used. We refer to predictive performance as the predictive accuracy of the supervised trained model. When training in an unsupervised fashion, it is usually to extract useful representations of the data, which could be used for analysis or the downstream task, e.g. by self-supervision [Chen et al., 2020a].

2.2 History of Multi-view Learning

MV learning is a research area that began several years ago with the mathematical statistician *Hotelling* and the CCA (correlation canonical analysis) proposal in 1936 [Hotelling, 1936]. In this work, linear mapping is learned to maximize the correlation between two views, on which the research continued. For instance, Kettenring [1971] extended CCA to multiple feature sets in 1971. More recently, Andrew et al. [2013] used NN models to learn non-linear mappings and correlations in 2013. However, up to our knowledge, the work of Blum and Mitchell [1998] in 1998 is the first to mentioned the “view” concept and provided the first theoretical foundations of MV learning in classification, which was extended by Muslea et al. [2002]. Furthermore, the first mention that we found to “multi-view” in the EO domain is associated with LULC application in 2015 [Luus et al., 2015], where different scales (zooms) of an image were used as MV data. The “multi-view” concept was also used in the recent area of contrastive learning, having applications in the EO domain [Stojnic and Risojevic, 2021, Heidler et al., 2021].

Deep MV learning has been deeply explored in EO thanks to advances in NN models and open science culture [Camps-Valls et al., 2021]. EO domain is usually an open big data source that has been wrapped in a community of generating open access code, benchmark datasets, or pre-trained models. As in other areas of machine learning, the research started by using machine learning models that learn from tabular data (e.g. metadata). To give an idea, linear models such as perceptron in 1989 [Benediktsson et al., 1989] and SVM (support vector machine) in 2006-2007 [Nemmour and Chibani, 2006, Waske and Benediktsson, 2007] for LULC, or non-linear models such as decision trees in 2006 [Gomez-Chova et al., 2006] and MLP in 2008 [Ruß et al., 2008]. Later the community began to explore highly non-linear functions through deep NNs. For example, using multiple CNN models for each view in LULC during 2016-2017 [Marmanis et al., 2016, Chen et al., 2017, Audebert et al., 2017]. In the book [Camps-Valls et al., 2021] it has been noted three different phases of research in the EO domain when using NNs. Exploration (from 2014), where the first NN models began to apply to different EO tasks. Benchmarking (from 2016), where standard datasets were released and started used as sources to validate and compare. Lastly, EO-driven methodological research (from 2019), where proposals focused beyond the applicability towards other aspects such as uncertainty or reasoning.

3 Challenges of Deep Multi-view Learning

In this section, we will discuss some intrinsic challenges of MV learning in the EO domain from the perspective of deep MV learning models. For a comprehensive review of the deep MV learning topic (NN models in the MV learning), please refer to Ramachandram and Taylor [2017].

Wang et al. [2020a] presented interesting insights into the difficulties to train a MV learning model focused on the vision domain. The results also apply to the EO domain, which we comment on below.

1. Heterogeneity of models: Since views could have different resolutions (e.g. spatial and temporal), each one will require different network architectures to process them. To give an idea, a CNN for spatial data, RNN for temporal data, or MLP for tabular data in the same MV learning model.
2. Different information levels: Since views could have information at different levels (e.g. high-level vs low-level feature, or high vs low noise), each one will require different network complexity to process them. For example, an optical image might require more layers in the NN than a cloud mask.
3. More patterns: By feeding more views as input (patterns) to the network, the model needs to determine the most efficient way to relate these views to the output. For instance, the well-known curse of dimensionality⁴ [Ghamisi et al., 2019] is something that could occur when RS views are included and concatenated [Kang et al., 2020].
4. Over-fitting: When having multiple networks (one for each view), the number of parameters gets increased with respect to having a single network (single-view learning). This scenario could cause over-fitting if there is not enough labeled data to learn from.

In addition, learning from empirical data can cause the models to fail on future test data. Therefore, the amount of labeled data for supervised training is crucial to reduce errors when the model is deployed. Besides, MV learning models tend to over-fit more than single-view models [Wang et al., 2020a], not only due to the number of parameters but also because each view over-fits and generalizes at different levels. However, MV models usually learn in a single optimization framework that does not consider these differences. However, there could be shared (or common) and private (or complementary) information in each view [Blum and Mitchell, 1998, Castanedo, 2013] that is usually ignored in the design and included in the model bias. Christoudias et al. [2008] explored the problem when the complementary information between the views is high enough to have view disagreement. View disagreement consists that views expressing contradictory information about the ground truth [Christoudias et al., 2008], causing problems in training. Ideally, one looks for views with a good balance between complementary and similar/correlated information. Furthermore, determining the optimal number of views needed to describe an object under study can be difficult on the context of machine learning models, How can we be sure that by giving it more views the model will not get better or worse? Everything mentioned above suggests that MV learning is not just having multiple models as a multi-branch network, but involves more things that have been approached in the literature.

4 Main questions

As mentioned in the previous section, learning from multiple views is a complex task for learning models which might require important decisions by the *practitioner*. We refer to the “practitioner” as the person in charge of the model design and experimentation in the machine learning context. Many works have shown that the fusion choices affect predictive performance, such as where to fuse, which function to use, or include components (e.g. prediction correction, losses, or cross-modules). In the following, we will discuss some relevant points on this topic.

4.1 Where to Fuse?

When using MV data for a downstream task, the question emerges at which stage of the deep learning model to fuse, with options such as early, middle, or late stages. For instance, some works [Zhang et al., 2020a, Ofori-Ampofo et al., 2021, Hong et al., 2021a, Sainte Fare Garnot et al., 2020] suggest fusion at: the first layers of the network (early), the middle layers (hidden features) of the network, or close to the decision of the network (late). However, early/middle/late concepts could be ambiguous in the context of NNs. *Which layers define the boundaries into the partition?* as this is a hard question that will depend on the application and use-case, we present a more specific division inspired by the literature, see Figure 1 for a visual example. We categorized (not exclusively) the 100 papers reviewed for this division (see Table A3).

Input-level fusion (aka early-level and data-level fusion), is a naive approach that involves a direct concatenation of the data and feeding into a single model, i.e. it uses a single-view learning model. Before the concatenation, a resolution alignment step is usually required that matches all the dimensions of the views (see Figure 1 for an illustration), e.g. spatio-temporal alignment using re-sampling or interpolation operations, or even more sophisticated operations like feature extraction. This is the most common strategy in different EO applications, with 49 papers.

⁴In machine learning, the curse of dimensionality can manifest itself through the decrease in predictive performance when increasing the number of input-features (dimensionality).

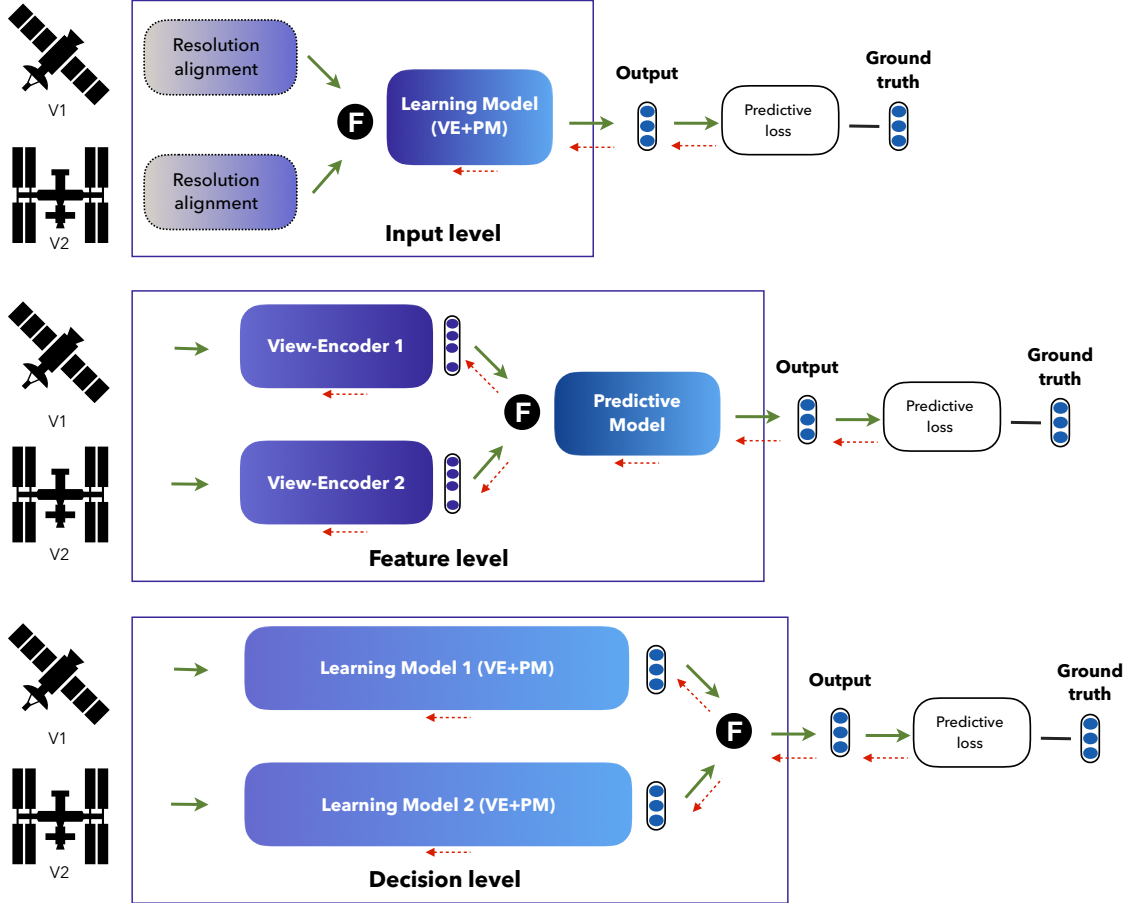


Figure 1: Illustration of three different fusion strategies: input-level fusion at the top, feature-level fusion at the middle, and decision-level fusion at the bottom. The forward pass of the model is from left to right (green arrows), while the backward pass is from right to left (red dashed arrows). VE stands for view-encoder and PM for predictive model.

Feature-level fusion (aka middle-level, intermediate-level, and layer-level fusion), focuses on obtaining a joint representation (ideally compact) that is useful for a prediction task. It considers NN view-encoders (or back-bone models) that generate a new representation for each view followed by a fusion or merge module and a predictive model (see Figure 1 for an example). This strategy was identified in 36 papers.

Decision-level fusion (aka late-level and classifier fusion) focuses on combining view-based predictions (e.g. probabilities, logits, or numerical values) obtained by parallel single-view learning models that process each view and yield a decision (see Figure 1 for an example). This is the least used strategy in the literature reviewed, with 7 papers. As shown in Figure 1, the ones that use multiple models to process each view are feature and decision-level fusion, while input-level fusion uses only a single model.

Moreover, the feature-level fusion might be further divided into two fusion sub-categories based on the types of layers used in the NNs. Fusion of sub-features consists of fusing low-level features with temporal, spatial, or spectral dimensions, such as images or time-series features, which may contain high dimensionality. For example, [Audebert et al. \[2018\]](#) fused feature maps (spatial features) inside convolutional blocks of CNNs. The other case (and more common) is the fusion of embeddings, this involve fusing high-level features such as vectors, which may contain low dimensionality. For example, [Chen et al. \[2017\]](#) fused vector features after extracting an embedding with CNN.

There is an additional approach used by some works [[Waske and Benediktsson, 2007](#), [Luus et al., 2015](#), [Ahmad et al., 2017](#), [Liu and Abd-Elrahman, 2018](#), [Valero et al., 2019](#), [Robinson et al., 2021](#), [Ma et al., 2021](#), [Rashkovetsky et al., 2021](#), [Li et al., 2022b](#)] that is referred to as late-fusion but is different from the one mentioned previously. We name the approach “ensemble-based aggregation” since it is based on a two step process. The first step is to train a model for each view (without fusion) independently, while the second step is on test time. After the models are trained, a prediction aggregation is defined that merges the view-based predictions (e.g. through the average or majority vote),

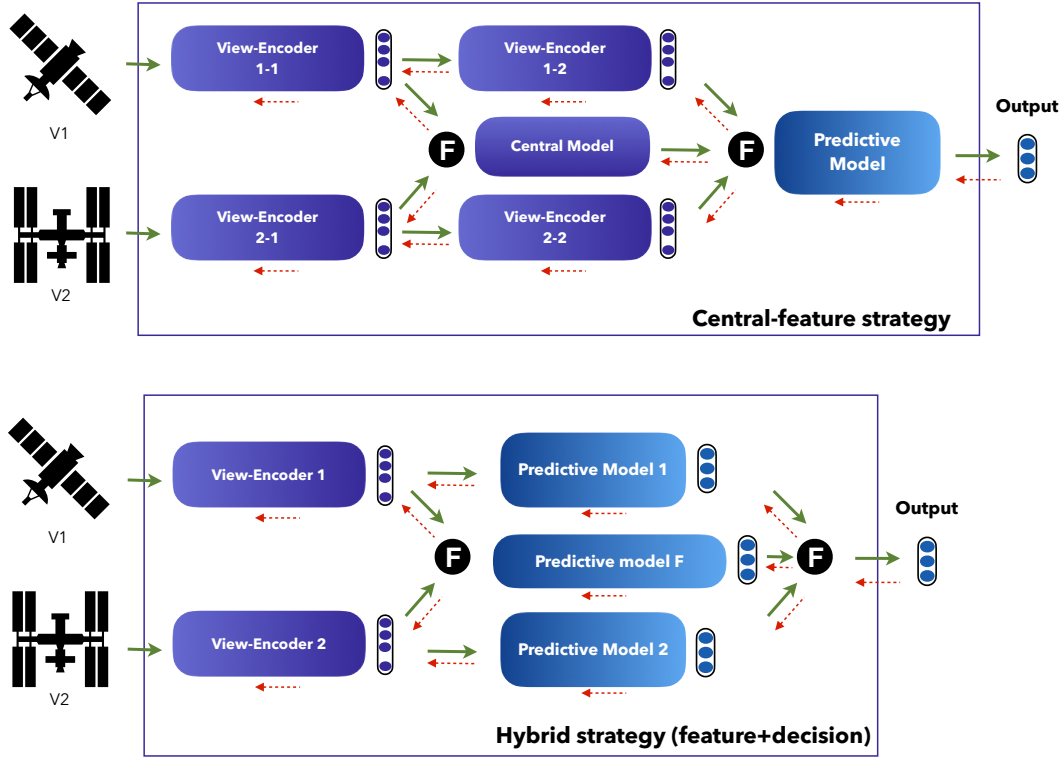


Figure 2: Illustration of additional fusion strategies found in the literature: central-feature strategy at the top, and hybrid strategy at the bottom. The forward pass of the model is from left to right (green arrows), while the backward pass is from right to left (red dashed arrows). The “predictive model F” represent the predictive model that is fed with the fused representation.

similar to an ensemble framework. This case corresponds to a model-agnostic fusion, where the information of multiple views does not interact, nor the relationship between these is exploited, i.e. the fusion is detached from the learning.

In addition, taking advantage of the flexibility of NN models, some works explore different fusion strategies. One case is hybrid fusion, which fuses the views at different stages of the NN. To illustrate, feature and decision fusions in the same model improve predictive performance with respect to only one fusion with passive and active based views [Hang et al., 2020, Zhang et al., 2020b, Cué La Rosa et al., 2021], or input and feature fusions in the same model [Cao et al., 2021a, Li et al., 2022b]. However, it can also be fused in a dense-basis [Vielzeuf et al., 2018], which means fusion across all layers of NN (usually with an additional central model that handles it), with some applications in EO [Pei et al., 2018, Audebert et al., 2018, Pei et al., 2018, Zhang et al., 2020b, Cao et al., 2021b, Zhou et al., 2022, Hosseinpour et al., 2022, Zhao et al., 2022]. An illustration of these approaches is shown in Figure 2.

Hong et al. [2021a] also explored the question of where to fuse in NNs for the EO domain. However, conclusions were based on results of two EO datasets, while in this paper, a collection of different experimental evidence is gathered and summarized for comparison. In Figure 3, empirical evidence from the literature on different EO datasets (and tasks) is presented, comparing the three main fusion strategies discussed above (Figure 1). In this case, the comparison is categorical and corresponds to whether the fusion strategy shows the best, worst, or in-between predictive performance for the EO task. The main outcome is that feature-level fusion has the best predictive performance in most of the cases compared with input and decision fusion [Chen et al., 2017, Xu et al., 2018, Audebert et al., 2018, Livieris et al., 2020, Zhang et al., 2020b, Maimaitijiang et al., 2020, Srivastava et al., 2020, Wu et al., 2021, Hong et al., 2021a, Sebastianelli et al., 2021, Hosseinpour et al., 2022, Sainte Fare Garnot et al., 2020], besides not having the worst predictive performance (at least in the evidence reviewed). Input-level and decision-level fusion strategies are quite competitive with each other, in some cases, input fusion is the best [Ofori-Ampofo et al., 2021, Sainte Fare Garnot et al., 2020] (or worst [Wu et al., 2021, Hong et al., 2021a, Sebastianelli et al., 2021]), and in others, decision fusion is the best [Sa et al., 2016, Cué La Rosa et al., 2021] (or worst [Ofori-Ampofo et al., 2021, Sainte Fare Garnot et al.,

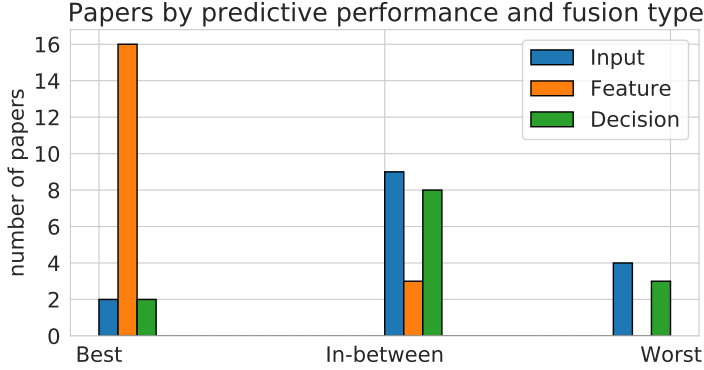


Figure 3: The number of papers that show empirical evidence of being best, in-between or worst predictive performance within three fusion strategies (input, feature, and decision fusion). Individual papers are in Table A1.

2020)), showing that the results strongly depend on the data. This evidence suggests that input and decision-level fusion are more uncertain techniques in terms of knowing a-priori if they will work better or worse in some EO applications. Srivastava et al. [2020] even compared empirically that when no fusion is performed, feature-based aggregation (sum of NN features previous to training) is better than ensemble-based aggregation (majority voting of predictions after training) when using RS-based and ground-based views for LULC.

In the following, some relevant points of the three main fusion strategies are commented on with respect to the modeling choices required by the practitioner:

1. Input-level fusion: It has fewer model choices than the other fusion strategies (e.g. only one model), and it is simple and easily implemented. However, it requires defining the alignment step, which could add noise synthetically and requires domain knowledge. Besides being restricted to views from the same data type and cannot be initialized with pre-trained models (e.g. Imagenet transfer learning).
 - Advantages: Usually fewer parameters than in other fusion strategies since only one model is used. Besides, a complex model could (eventually) learn the relationship between views.
 - Disadvantages: Fusion is not explicitly learned, high dimension of stacked data, the need to search for a complex model to exploit the relationships between views, and rely on the conditional independence of the source of information (however, this might not meet [Ramachandram and Taylor, 2017]).
2. Feature-level fusion: It avoids the alignment step but increases the model choices with respect to the input-level fusion (e.g. one choice for each view-encoder model). Besides, it needs to define the merge/fusion function.
 - Advantages: Fusion is explicitly learned, enable to learn non-linear relationships and cross-view features between views (due to the information exchange), and allows to use of different model complexity (extraction ability) for each view.
 - Disadvantages: Increase the number of parameters of the model.
3. Decision-level fusion: It also avoids the alignment step and increases the model choices with respect to input-level fusion.
 - Advantages: Fusion is explicitly learned and is feature-independent, allows a non-linear mapping of the views, and uses different model complexity (extraction ability) for each view.
 - Disadvantages: Increase (heavily) the number of parameters of the model, besides not being able to learn cross-modal features (due to the lack of feature exchange modules).

Since MV models tend to over-fit more than single-view models [Ienco et al., 2019, Hong et al., 2021a], the practitioner may find it difficult to choose models. However, Sahu and Vechtomova [2021] saw this point as an advantage, as the practitioner can assign a simple model for the view-encoders to avoid spending so many resources on that part and focus more on the fusion. Besides, the variations and improvements in predictive performance between the different fusion strategies (input/feature/decision) are quite slight compared to the time and resources spent on the search and training, while variations in data, such as including additional views, are sometimes more critical for improvement.

4.2 How to Fuse?

The practitioner must also define how the fusion or merge will be performed. As data fusion in deep MV learning involves NNs with all its design flexibility, many architectures with different ways to merge have been explored in the literature. For instance, use different types of merge functions such as uniform-sum, weighted-sum, product, concatenation, or with gated modules (as in adaptive fusion) [Arevalo et al., 2017, 2020]. Another case corresponds to the use of additional components or layers that perform the merge inside the model. This could be a central-model (see Figure 2) [Audebert et al., 2018, Zhao et al., 2022], a model with cross-channels between the view-encoders [Mohla et al., 2020, Cao et al., 2021b, Hong et al., 2021a, Hosseinpour et al., 2022], a model with average correction in decision-level fusion [Audebert et al., 2017], a RNN model for sequential views [Wang et al., 2021], or other cases. Since for input-level fusion, the straightforward merge function is concatenation, we will discuss in the following some common merge functions by focusing on the other cases. Considering the representation (or prediction) obtained by V view-encoders (or view-predictive models) on each view $\{z_v\}_{v=1}^V$ and the merge function $F(\cdot)$, the fused representation could be expressed by $z^* = F(\{z_1, z_2, \dots, z_V\})$. Table 1 summarized some options for the function F used in the literature, which allows a mathematical comparison.

Table 1: Common merge functions used in the literature. With $z^* = F(\{z_1, z_2, \dots, z_V\})$, \odot as the Hadamard product (element-wise product), and z' an auxiliary joint representation obtained by some previous merge function. *Num* corresponds to the number of papers that use that merge function, see Table A2 for the complete references.

Name	Function (F)	Additional	Mode	Num
Concatenation	$[z_1, z_2, \dots, z_V]$	-	stack	36
Attention	$\alpha \cdot [z_1, z_2, \dots, z_V]$	$\alpha = G(z') \in [0, 1]$	stack	5
Uniform-sum	$\sum_v z_v$	(optional) $z^* = z^*/V$	pool	16
Weighted-sum	$\sum_v g_v \odot z_v$	with $\sum_v g_v = 1$ some learnable or fixed weights	pool	7
Gated	$\sum_v g_v \odot z_v$	$g_v = G(z')$, $\sum_v g_v = 1$	pool	3
Product	$\odot_v z_v$	(optional) $z^* = z^*/C$, with normalization factor C	pool	2
Maximum	$\max\{z_1, z_2, \dots, z_V\}$	-	pool	2
Majority	$\text{mode}\{z_1, z_2, \dots, z_V\}$	-	pool	3

In general, there is not much experimental evidence focused on merge function comparison, especially in the context of EO. While most of the merge functions produce a pooling aggregation (fused dimension is the same as individual-view dimensions), the most commonly used in literature, concatenation, performs a stack of the information with the joint dimension equals the sum of individual dimensions. However, a few works have shown that the pooling functions perform better than concatenation when fusing an optical-MS with a LiDAR view [Hang et al., 2020], or an optical-RGB with a DEM view [Zhang et al., 2020b]. When comparing different pooling aggregations, other publications show that the convex combination of a uniform-sum was better than the maximum for land-use characterization with RS and ground-based views [Srivastava et al., 2020], or than the product for crop-type mapping with optical-MS and SAR views [Ofori-Ampofo et al., 2021], or than majority voting for building extraction with optical and DEM views [Zhang et al., 2020b]. This could be due to the fact that convex combination is not such a strong pooling as maximum or product functions. This result is also evidenced in some works outside EO for object recognition [Feichtenhofer et al., 2016, Vielzeuf et al., 2018, Arevalo et al., 2020]. In addition, Hong et al. [2021b] showed that view-specific features are more useful for prediction than view-shared features (through a shared model), suggesting a step towards exploiting the individual information within each view. On the other hand, empirical evidence in different EO tasks shows that having two (hybrid fusion) [Audebert et al., 2018, Cué La Rosa et al., 2021] or multiple (dense) [Hazirbas et al., 2017, Pei et al., 2018, Zhang et al., 2020b] fusion channels improve over only one channel. These works give credit to the idea that the model has the ability to exchange more information from the views and correct the fusion of the earlier stages (this is just an assumption as it has not yet been proved in the literature).

4.3 What to Focus?

As a first concern, the practitioner could be curious about what part of the modeling to focus on and give more attention to. For example, in which part design a more complex architecture to obtain better predictive performance. Since views in EO data have different resolutions, e.g. an image, a sequence of images, a sequence of vectors, or metadata, it is necessary to define an appropriate view-encoder model to process each view. The most common choice for NN-based view-encoders in EO is MLP or well-known models and architectures for the specific data-type [Nguyen et al., 2019, Maimaitijiang et al., 2020, Livieris et al., 2020, Gadiraju et al., 2020, Hong et al., 2021a]. For instance, when using optical images (usually for LULC), the common choice is to use known CNN architectures [Scott et al., 2018], such as AlexNet [Valente et al., 2019, Yalcin, 2018, Reyes et al., 2015, Lee et al., 2015, Mohanty et al., 2016], VGG [Chew et al.,

2020, Nowakowski et al., 2021, Bargoti and Underwood, 2017, Jiang, 2019], InceptionNet/GoogleNet [Nowakowski et al., 2021, Mohanty et al., 2016, Ramcharan et al., 2017], ResNet [Rudner et al., 2019, Rambour et al., 2020, Irvin et al., 2020, Ma et al., 2021, Yuan et al., 2021, Zhou et al., 2022], DenseNet [Irvin et al., 2020], SENet [Ma et al., 2021], and EfficientNet [Irvin et al., 2020, Di Martino et al., 2021]. While SegNet [Bosilj et al., 2020] and Faster R-CNN [Sa et al., 2016] have been used for optical-MS image segmentation. On the other hand, when using temporal data, RNN models (with LSTM or GRU) are usually selected [Gadiraju et al., 2020, Livieris et al., 2020].

As occurs in other applications, the increase of complexity in MV models, e.g. layers and parameters (with the appropriate regularization techniques) commonly improves the predictive performance in EO tasks. Some examples are by increasing network layers and branches on LULC [Audebert et al., 2018], or by increasing network parameters on automatic target recognition [Wang et al., 2021]. However, some cases evidence the opposite, that having a less complex model achieve good predictive performance for MV learning in EO, e.g. by having fewer layers on LULC [Gadiraju et al., 2020, Hong et al., 2021a].

In some works [Feichtenhofer et al., 2016, Perez-Rua et al., 2019] we found the recommendation to pre-train the view-encoder or predictive models for each view independently in order to have them minded for the fusion in the downstream task. This use of pre-trained models for EO tasks (aka transfer learning) varies from fine-tuned models pre-trained on large image datasets outside the EO domain [Marmanis et al., 2016, Nijhawan et al., Srivastava et al., 2019], to models pre-trained with the same task in a different geographical region [Wang et al., 2018], or models pre-trained on a different task in the same geographical region. For example, Khaki et al. [2020] proposed a crop-type transfer on the same region, i.e. fine-tuning in a different crop-type.

Sahu and Vechtomova [2021] mentioned that simple view-encoders could be combined with a complex fusion mechanism which can make it compete against complex single-view models (such as transformers or deep networks). However, the empirical evidence of Gadiraju et al. [2020] for crop classification showed that having a linear model (SVM) after the fusion worked better than non-linear (MLP) by having complex view-encoders that process the views (optical-RGB image and NDVI time series). Ienco et al. [2019] obtained similar results for LULC when comparing conventional learning models (random forest) versus MLP at the fusion of Sentinel-1 and Sentinel-2. We have not yet found empirical evidence in EO that compares the increase in complexity in the NN models before the fusion versus the NN models after, which could be interesting to analyze and know which part to dedicate more resources to. However, when focusing on the complexity of the view-encoder models there are more aspects of attention that needs to be set, such as regularization techniques including dropout, batch-normalization, pre-training, data-augmentation, and early-stopping.

5 Additional components

In addition to previous questions and choices, some works have proposed different components or modules that help in learning (stability and predictive performance) MV models. In particular, the dropout⁵ [Srivastava et al., 2014] has been mentioned as crucial technique to include throughout the MV model for better learning [Chen et al., 2017, Zhang et al., 2020a, Maimaitjiang et al., 2020, Rashkovetsky et al., 2021]. Other works [Chen et al., 2017, Audebert et al., 2017, Xu et al., 2018, Hang et al., 2020, Maimaitjiang et al., 2020, Hong et al., 2021a, Wu et al., 2021, Rashkovetsky et al., 2021, Zhao et al., 2022] mentioned the batch-normalization⁶ [Ioffe and Szegedy, 2015] with the same purpose. For example, Wang et al. [2020c] proposed to share parameters between view-predictive models but maintain the batch-normalization specific for each view in multi-sensor image segmentation.

Some techniques are used to act as a regularization, i.e. improve model generalization or reduce over-fitting (as well as inductive bias) are:

- Feature reduction or selection [Debes et al., 2017, Khodadadzadeh et al., 2015, Bocca and Rodrigues, 2016, Ghamisi et al., 2017, Denize et al., 2019, Kang et al., 2020]: this consist on reducing the number of features (or the number of bands in the case of images) in each view, focusing on removing the redundant or non-relevant information of the data. This approach prevents the model from suffering the curse of dimensionality [Kang et al., 2020] or “collapse” (diverge in learning). For instance, Ghamisi et al. [2017] reduced the number of bands in optical-HS images with proposed extinction profiles and kernel principal component analysis. While other works use NNs to extract features, e.g. NN features for different bands of optical-MS images [Nijhawan et al.], or for image and text [Mantsis et al., 2022].

⁵Regularization technique that is used to drop or sample some neurons on each layer of the neural network. The drop is performed based on a probability defined as a hyper-parameter.

⁶Technique used for reducing internal covariance-shift of the layers (and also used as regularization). It normalizes the features on each layer, allowing to reverse of the operation through two learnable parameters.

- Share parameters [Nguyen et al., 2019, Srivastava et al., 2019, Wang et al., 2020c, Liu et al., 2020, Wang et al., 2021, Hang et al., 2020]: in order to avoid over-parameterization in the MV learning model, this technique uses the same layers with parameter sharing in the NN for each view, as SiameseNets ([Bromley et al., 1993], see [Chicco, 2021] for a survey), or as called in more recent works, TwinNets [Zbontar et al., 2021]. The sharing is usually applied in the whole NN for each view, but it has also been applied in just a few layers of 2D CNN that process optical-MS and SAR views [Cué La Rosa et al., 2021]. Please note that this could only be used when the same NN architectures are designed for each view.
- Grouping [Audebert et al., 2017, 2018, Wang et al., 2020b, Irvin et al., 2020, Cao et al., 2021a, Zheng et al., 2022]: also in order to reduce over-parametrization by having multiple models, this approach groups views based on their semantic or structural similarity. In practice, it considers the concatenation or stacking of the MV input data. For example, Wang et al. [2020b] grouped temporal features (optical-MS and meteorological data) as one view, and static features (soil information) as another view for agricultural yield prediction. Please note that this could be performed when the view-features are from the same data type (e.g. images, vectors).
- Use pre-trained NNs: as the name suggest, it re-uses networks that are pre-trained on large scale datasets. The main constraint is that the EO data has to have the same (or similar) resolution as the data that the pre-trained model was trained on, e.g. Imagenet-based CNNs need RGB (or three bands) images. However, some works have used multi-band images with the first layer initialized randomly or some heuristic followed by the layers of the pre-trained model [Rudner et al., 2019, Irvin et al., 2020, Rambour et al., 2020, Di Martino et al., 2021, Yuan et al., 2021, Zhou et al., 2022].
- Prediction loss on each view [Benedetti et al., 2018, Ienco et al., 2019, Cué La Rosa et al., 2021, Hosseinpour et al., 2022, Hang et al., 2020, Sainte Fare Garnot et al., 2020]: this consist on having an additional predictive loss for each view, forcing all views to be used in the downstream task. This is done by including one predictive model for each view instead of having a single model after the fusion, see Figure 4 for an example. There are some differences in the proposal regarding how to apply weights to the additional MV losses:
 - In some works [Benedetti et al., 2018, Hang et al., 2020] they decided to set different weights for the loss of each view in LULC, which aligns to the arguments that views converge at different rates [Wang et al., 2020a]. Wang et al. [2020a] even proposed assigning dynamic weights during training, however, they noted that a fixed weight was enough in most cases.
 - Ienco et al. [2019] assigned one weight to the total sum of the additional MV losses,
 - while others decided not to use weights [Cué La Rosa et al., 2021, Hosseinpour et al., 2022], just the sum of all the MV losses.
- Reconstruct views [Wu et al., 2021, Zhang et al., 2022]: which involves having additional losses focused on learning to reconstruct each view entirely [Zhang et al., 2022] or the view-representation previous to fusion [Wu et al., 2021]. The idea is that the joint representation should contain enough information for the reconstruction of individual views, see Figure 4 for an example.

Other techniques used with the purpose of giving stability to the training, i.e. help model convergence and learning, are mentioned in the following:

- Perform pre-training and fine-tuning [Feichtenhofer et al., 2016, Perez-Rua et al., 2019, Wang et al., 2020a]: this consist of doing the pre-training of each view-encoder individually on the same EO data that is used for the downstream task, in contrast to the previous technique commented that use already pre-trained models. For instance, learn to predict the downstream task based on each view individually [Xu et al., 2018], or learn to reconstruct the views as a pre-training [Zhang et al., 2022], then fine-tune with the downstream task. With this, the parameters of the view-encoders are not randomly initialized but they already have information about the EO patterns of the used dataset.
- Multiple fusion channels [Hazirbas et al., 2017, Audebert et al., 2018, Gadiraju et al., 2020, Hang et al., 2020, Zhang et al., 2020b, Cué La Rosa et al., 2021, Cao et al., 2021a, Li et al., 2022b, Zhou et al., 2022, Zhao et al., 2022]: as already commented in previous sections, this applies fusion at different stages of the NN model (e.g. hybrid fusion), with the purpose that the information given to the fusion is at multiple levels of abstraction. However, it has been shown in the vision domain that fusion in just some layers is better than in all [Vielzeuf et al., 2018, Perez-Rua et al., 2019].
- Residual fusion learning [Audebert et al., 2017, 2018, Cao et al., 2021b, Zhang et al., 2022, Hosseinpour et al., 2022, Zhang et al., 2022, Zheng et al., 2022]: it consists of setting skip connections in the merge functions in order to learn residual after fusion, which is inspired by residual NN (or ResNet [He et al., 2016]) and its ability to build very deep models.

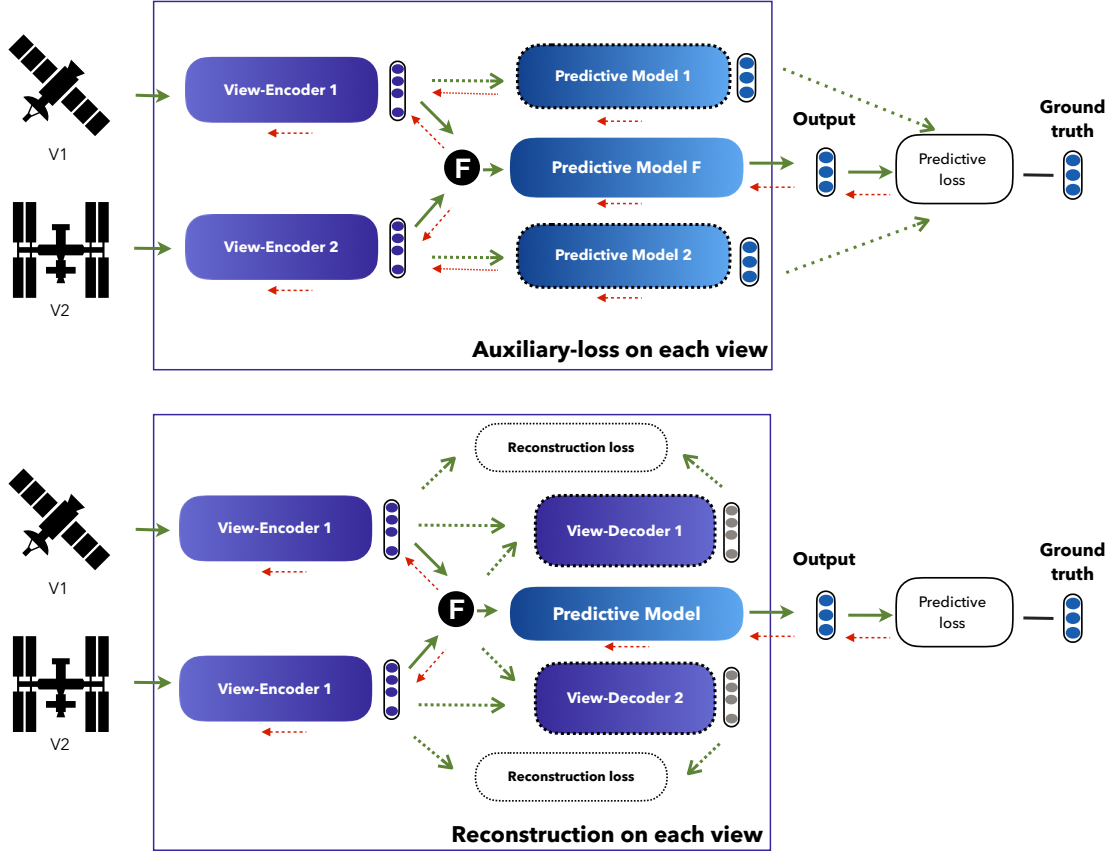


Figure 4: Illustration of additional components in feature-level fusion: auxiliary-loss on each view at the top, and reconstruction on each view at the bottom. The forward pass of the model is from left to right (green arrows), while the backward pass is from right to left (red dashed arrows). The dashed green arrows are the auxiliary forward, only used for training. The “predictice model F” represent the predictive model that is fed with the fused representation.

- Normalize view-representations [Marmanis et al., 2016, Zhang et al., 2022]: this corresponds to the normalization of the view-representation (features) before the merge function is applied, ideally to handle the different feature scales of the MV data. For example, Marmanis et al. [2016] applied it to optical (RG+NIR) and DSM view-representations, and Wang et al. [2020c] remarked in their proposal that having a specific normalization for each view was crucial.
- Different learning for views [Wang et al., 2020a, Zhang et al., 2020b]: motivated by the factor that views could have information at different levels, this technique assigns different learning rates for each view in the model optimization. To give an idea, Zhang et al. [2020b] used a higher learning rate on DSM views and lower on optical-RGB views for LULC.

Other approaches have used post-processing after training, e.g. update the predictions based on the application and domain-knowledge [Nemmour and Chibani, 2006, Debes et al., 2017, Robinson et al., 2021, Ma et al., 2021, Rashkovetsky et al., 2021, Li et al., 2022b]. Furthermore, some have included context information in the modeling, e.g. neighborhood pixels as input data on pixel-wise predictions [Chen et al., 2014, Debes et al., 2017, Kussul et al., 2017, Ghamisi et al., 2017, Chen et al., 2017, Nijhawan et al., Xu et al., 2018, Benedetti et al., 2018, Gadiraju et al., 2020, Wu et al., 2021, Hong et al., 2021a, Gao et al., 2022] or graph-based constraints on similar pixels/patches [Debes et al., 2017, Ghamisi et al., 2017, Liu et al., 2020, Zhao et al., 2020, Hong et al., 2021b].

6 Individual Views Analysis

The following analysis provides a general perspective of the sources in the EO domain and focuses on the predictive performance of the downstream task. Please note that a similar analysis of views could be made based on explainability methods, however, we only focus on the predictive performance in this manuscript.

6.1 Which Views are Most Used in Earth Observation?

Optical (surface reflectance) data is the view that usually provides more information and, therefore, is the most used for various downstream EO tasks. Meanwhile, active-based views are the quintessential views chosen to complement (and improve by fusion) the optical in classification tasks with MV models, e.g. by using SAR view [Rudner et al., 2019, Ienco et al., 2019, Rambour et al., 2020, Hong et al., 2021a, Cué La Rosa et al., 2021, Ofori-Ampofo et al., 2021, Sebastianelli et al., 2021, Song et al., 2021, Di Martino et al., 2021, Sainte Fare Garnot et al., 2020, Mantsis et al., 2022] or LiDAR view [Xu et al., 2018, Mohla et al., 2020, Hang et al., 2020, Hong et al., 2021a, Wu et al., 2021, Zhang et al., 2022]. Furthermore, the DSM view has been widely used together with the optical view [Marmanis et al., 2016, Chen et al., 2017, Nijhawan et al., Audebert et al., 2017, 2018, Liu and Abd-Elrahman, 2018, Zhang et al., 2020b, Maimaitijiang et al., 2020, Irvin et al., 2020, Cao et al., 2021b, Hosseinpour et al., 2022, Zheng et al., 2022, Zhou et al., 2022, Zhao et al., 2022]. The visible light of the spectrum (RGB bands concretely) is more relevant than other spectral bands in the optical view with respect to the predictive performance of NN models [Sa et al., 2016, Nevavuori et al., 2019, Rambour et al., 2020]. Besides, views with coarse resolutions are usually worst in predictive performance than finer-resolution views [Rudner et al., 2019, Gadiraju et al., 2020, Song et al., 2021], and that multi-temporal views (data with temporal information) got better predictive performance than static views [Gadiraju et al., 2020, Rambour et al., 2020, Diaconu et al., 2022]. Although RS-based views provide valuable and more accessible information for downstream EO tasks than ground-based views [Srivastava et al., 2019, Heidler et al., 2021], some works have used intriguing data sources to complement RS-based views. For instance, Heidler et al. [2021] used ground-based audios in addition to the optical view to classify an observed place, or Mantsis et al. [2022] which included images and text from tweets to estimate the snow depth of an observed place. These works suggest that social media could be a powerful source to estimate disasters [Said et al., 2019], such as earthquakes [Cresci et al., 2017] and floods [Bischke et al., 2018]. There are other cases of domain-specific views depending on the application. One is the case of the agricultural yield prediction, where the weather and soil views are chosen to complement (and improve) the optical view [Nguyen et al., 2019, Cai et al., 2019, Wang et al., 2020b, Meng et al., 2021, Cao et al., 2021a], or even used without the optical view [Khaki et al., 2020], in addition to different types of metadata, e.g. stats of the planted crop [Gangopadhyay et al., Shahhosseini et al., 2021], the region where it was planted [Chu and Yu, 2020], or irrigation factors [Zhang et al., 2020a, Ahamed et al., 2015].

Some works include views from the same source, e.g. different time periods of the same sensor are taken as multi-input in the MV learning model to predict LULC changes across time [Nemmour and Chibani, 2006]. While some works generate multiple views from single-view data, e.g. by different image operations (zoom ratios [Luus et al., 2015], color alteration [Yang et al., 2017], rotations [Liu et al., 2020]). Others, partition the single-view data to generate MV, e.g. split the spectral bands of Sentinel-2 optical image for vegetation recognition [Nijhawan et al.] or water body detection [Yuan et al., 2021]. Furthermore, feature extraction of spectral indexes [Audebert et al., 2017, 2018, Denize et al., 2019, Ienco et al., 2019, Nguyen et al., 2019], spectral degradation [Hong et al., 2021b], or model-based (such as PCA [Gao et al., 2022]) have been used as an additional view to the raw bands of optical images. This shows that different types of views can be considered for different predictive tasks and that "view" is a concept that can allow greater flexibility and exploration of methods in the same framework.

6.2 Does the use of additional views improve prediction performance?

Outside the EO domain, substantial evidence suggests that additional views or modalities improve the predictive performance on downstream tasks with respect to single-view data [Georgiou et al., 2019, Wang et al., 2019, Perez-Rua et al., 2019, Arevalo et al., 2020]. However, does this result apply to EO applications? Below we gathered some results in this direction.

There is plenty of evidence from works that use two-view data on various EO tasks, showing that the predictive performance improves with respect to training on any of the single-views, e.g. with optical and active-based views (SAR/LiDAR/DSM) [Debes et al., 2017, Chen et al., 2017, Xu et al., 2018, Audebert et al., 2018, Ienco et al., 2019, Rambour et al., 2020, Mohla et al., 2020, Hang et al., 2020, Zhang et al., 2020b, Ofori-Ampofo et al., 2021, Cué La Rosa et al., 2021, Hong et al., 2021a,b, Konapala et al., 2021, Wu et al., 2021, Konapala et al., 2021, Hosseinpour et al., 2022, Zheng et al., 2022]. This indicates that the views complement each other in the MV learning for EO tasks, and happen when other types of view are chosen to supplement or replace the optical view [Sa et al., 2016, Srivastava

et al., 2019, Gadiraju et al., 2020, Chu and Yu, 2020, Rashkovetsky et al., 2021, Shahhosseini et al., 2021]. Several publications show that the improvements with respect to the optical view, appear even when using more than two views. Nguyen et al. [2019] demonstrated that optical-MS images, NVDI, and soil properties perform better than individual views for agricultural yield prediction. Pageot et al. [2020] showed that optical-MS image, SAR image, and weather improve over individual views for irrigation recognition. Song et al. [2021] fused optical-MS from Sentinel-2, optical from MODIS, optical from Landsat, and SAR from Sentinel-1 views and find better predictive performance as compared to individual views for crop-type mapping. Irvin et al. [2020] showed that optical and auxiliary data extracted from DEM, weather, and soil properties improve over optical for detecting deforestation. In Luus et al. [2015] work, multiple zooms of an optical image improved predictive performance over a single perspective for LULC. Wang et al. [2021] found that multiple angles of an object improve over a single angle for automatic target recognition. Finally, some works [Nijhawan et al., Pei et al., 2018, Cai et al., 2019, Rudner et al., 2019, Wang et al., 2020b, Zhang et al., 2020a, Pageot et al., 2020, Maimaitijiang et al., 2020, Diaconu et al., 2022] presented a monotonically increase in predictive performance by including additional views in the MV model. This evidence suggests that learning from MV data outperforms in terms of predictive performance as compared to learning from single-view data in the EO domain. Heidler et al. [2021] showed an interesting result that MV learning improves over single-view learning when predicting with single-view data. They showed that a MV model trained with optical and audio views outperforms a single-view trained model when predicting using only the optical view. This suggests that additional views could benefit the model even if they are not used during test time.

Even though all the previously commented works report that using additional data improves predictive performance, there are some works that report the opposite referring to the number of features in single-view learning with conventional machine learning models. In these works [Chen et al., 2014, Bocca and Rodrigues, 2016, Kang et al., 2020], a subset of the features (selected with feature engineering techniques) improved the predictive performance of the models. This might suggest that conventional models with single-view learning fail to adequately extract the patterns contained in the additional views needed for the downstream task. However, it is important to note that the results usually depend on the empirical data, as well as on the downstream task [Song et al., 2021], the difficulty of that task (e.g. number of classes, type of task or granularity) [Khaki et al., 2020], the number of training examples [Wang et al., 2018, Tseng et al., 2021, Stojnic and Risojevic, 2021], or the model used [Denize et al., 2019].

7 Conclusion and Outlook

Although many approaches have been explored in the literature on data fusion in MV learning, there are still some open challenges that could motivate new research and proposals in the EO domain.

1. The usual assumption of MV learning is that all views are available for each sample during and after training. However, EO scenarios are dynamic environments that do not necessarily follow this assumption, e.g. remote sensors, may fail or be unavailable, causing a MV learning with missing views [Shen et al., 2015]. Only a few have explored the effect of fusion when this occurs. For instance, fusions further away from the input data (e.g. decision and feature fusion) are more robust to missing⁷ in HS and LiDAR images [Hong et al., 2021a]. Other works evidence the same result when missing⁸ optical-MS images at some time-steps of an optical and SAR MV model [Sainte Fare Garnot et al., 2020, Ofori-Ampofo et al., 2021] or in cloudy weathers [Yuan et al., 2021, Rashkovetsky et al., 2021]. Hong et al. [2021a] also showed that the robustness to missing views could be increased by including additional components to the standard fusion approaches (as the ones in Figure 1). These solutions are usually data specific and require knowing in advance what and when the missing views will be. However, NN models have shown a great ability to reconstruct complex EO patterns [Diaconu et al., 2022]. The problem of how to adapt the MV learning model to missing views still has open points that could motivate further research. For example, consider when more than two views are used, the missing views can be dynamic and a robust model could be suitable.
2. There are not many studies about the uncertainty of the prediction when using MV data. It is reasonable to ask whether additional views reduce or increase the uncertainty. It might happen that if views are too different from each other, the uncertainty increases, or if views are more similar to each other, the uncertainty is reduced. Ofori-Ampofo et al. [2021] showed that when executing the model multiple times the variance gets reduced by using MV models instead of the single-view ones. However, it is not clear what is the expected effect of uncertainty in MV learning for EO.
3. Multiple works in the EO domain have focused on the proposal of different models and architectures for the MV learning [De Alwis et al., 2019, Marmanis et al., 2016, Ienco et al., 2019, Cao et al., 2021b, Hosseinpour

⁷In practice the missing is filled with zero when feeding the model.

⁸In practice the missing is discarded or ignored by the model.

[et al., 2022](#), [Zhang et al., 2022](#), [Zhao et al., 2022](#), [Zhou et al., 2022](#)], e.g by making them more complex and thereby enable them to extract more information. However, the usual approach is to select a fixed merge function (e.g. concatenation) and experiment with different types of NN architectures. Therefore, there is not much empirical comparison of different ways to fuse the view-representations, leaving it as an open problem.

4. The explainability of a single-view model is a research line by itself with different perspectives. What is the impact on the explainability or interpretability as the complexity of the model increases by including MV data? Since current approaches to deal with MV data is to use multiple models for each view, complexity is increased for each view. It is challenging to understand what the model is doing under abstract operations and modules, therefore significant attention needs to be put at this point.

This manuscript analyses different aspects of data fusion in MV learning in the context of EO data sources. Different approaches from the literature are grouped based on their similarity, providing a unified structure to compare and share results in the EO domain. To the best of our knowledge, the works included in this review reflect the current trends of MV fusion learning in the EO domain.

Abbreviations

The following abbreviations are used in this manuscript:

CNN	Convolutional Neural Network
DEM	Digital Elevation Model
DTM	Digital Terrain Model
DSM	Digital Surface Model
EO	Earth Observation
EVI	Enhanced Vegetation Index
GRU	Gated Recurrent Unit
HS	Hyper-Spectral
LiDAR	Light Detection And Ranging
LSTM	Long-Short Term Memory
LULC	Land-Use Land-Cover
MODIS	Moderate Resolution Imaging Spectroradiometer
MS	Multi-Spectral
MLP	Multi-Layer Perceptron
MV	Multi-View
NIR	Near Infra-Red
NDVI	Normalized Difference Vegetation Index
NN	Neural Network
PCA	Principal Component Analysis
RS	Remote Sensing
RGB	Red-Green-Blue
RNN	Recurrent Neural Network
SAR	Synthetic Aperture Radar
UAV	Unmanned Aerial Vehicles

CRedit authorship contribution statement

Francisco Mena: Conceptualization, methodology, investigation, writing—original draft, visualization; Diego Arenas: Conceptualization, methodology, writing—review and editing, supervision; Marlon Nuske: Conceptualization, writing—review and editing, project administration; Andreas Dengel: Supervision, funding acquisition, resources.

Data availability

No new dataset were created or analyzed in this study.

Acknowledgments

F. Mena acknowledges the financial support from the chair of Prof. Dr. Prof. h.c. Andreas Dengel with Technische Universität Kaiserslautern (TUK).

References

- A. T. M Shakil Ahamed, Navid Tanzeem Mahmood, Nazmul Hossain, Mohammad Tanzir Kabir, Kallal Das, Faridur Rahman, and Rashedur M Rahman. Applying data mining techniques to predict annual yield of major crops and recommend planting different crops in different districts in Bangladesh. In *International Conference on Software Engineering, Artificial Intelligence, Networking and Parallel/Distributed Computing (SNPD)*, pages 1–6, 2015. doi:[10.1109/SNPD.2015.7176185](https://doi.org/10.1109/SNPD.2015.7176185).
- Kashif Ahmad, Konstantin Pogorelov, Michael Riegler, Nicola Conci, and Pål Halvorsen. *CNN and GAN Based Satellite and Social Media Data Fusion for Disaster Detection*. 2017.
- Mohanad Albughdadi, Denis Kouamé, Guillaume Rieu, and Jean-Yves Tournet. Missing data reconstruction and anomaly detection in crop development using agronomic indicators derived from multispectral satellite images. In *IEEE International Geoscience and Remote Sensing Symposium (IGARSS)*, pages 5081–5084. IEEE, 2017. doi:[10.1109/IGARSS.2017.8128145](https://doi.org/10.1109/IGARSS.2017.8128145).
- Galen Andrew, Raman Arora, Jeff Bilmes, and Karen Livescu. Deep Canonical Correlation Analysis. In *Proceedings of International Conference on Machine Learning (ICML)*, pages 1247–1255. PMLR, 2013.
- John Arevalo, Tamar Solorio, Manuel Montes-y Gómez, and Fabio A. González. Gated Multimodal Units for Information Fusion. *International Conference on Learning Representation (ICLR) Workshop*, 2017.
- John Arevalo, Tamar Solorio, Manuel Montes-y Gómez, and Fabio A. González. Gated multimodal networks. *Neural Computing and Applications*, 32(14):10209–10228, 2020. ISSN 1433-3058. doi:[10.1007/s00521-019-04559-1](https://doi.org/10.1007/s00521-019-04559-1).
- Nicolas Audebert, Bertrand Le Saux, and Sébastien Lefèvre. Semantic Segmentation of Earth Observation Data Using Multimodal and Multi-scale Deep Networks. In *Asian Conference on Computer Vision (ACCV)*, pages 180–196. Springer International Publishing, 2017. ISBN 978-3-319-54181-5. doi:[10.1007/978-3-319-54181-5_12](https://doi.org/10.1007/978-3-319-54181-5_12).
- Nicolas Audebert, Bertrand Le Saux, and Sébastien Lefèvre. Beyond RGB: Very high resolution urban remote sensing with multimodal deep networks. *ISPRS Journal of Photogrammetry and Remote Sensing*, 140:20–32, 2018. ISSN 0924-2716. doi:[10.1016/j.isprsjprs.2017.11.011](https://doi.org/10.1016/j.isprsjprs.2017.11.011).
- Suchet Bargoti and James Underwood. Deep fruit detection in orchards. In *IEEE International Conference on Robotics and Automation (ICRA)*, pages 3626–3633, 2017. doi:[10.1109/ICRA.2017.7989417](https://doi.org/10.1109/ICRA.2017.7989417).
- Paola Benedetti, Dino Ienco, Raffaele Gaetano, Kenji Ose, Ruggero G. Pensa, and Stephane Dupuy. $\text{\$M\hat{3}\text{textFusion}\$}$: A Deep Learning Architecture for Multiscale Multimodal Multitemporal Satellite Data Fusion. *IEEE Journal of Selected Topics in Applied Earth Observations and Remote Sensing*, 11(12):4939–4949, 2018. ISSN 2151-1535. doi:[10.1109/JSTARS.2018.2876357](https://doi.org/10.1109/JSTARS.2018.2876357).
- J.A. Benediktsson, P.H. Swain, and O.K. Ersoy. Neural Network Approaches Versus Statistical Methods in Classification of Multisource Remote Sensing Data. In *Canadian Symposium on Remote Sensing Geoscience and Remote Sensing Symposium*, volume 2, pages 489–492, 1989. doi:[10.1109/IGARSS.1989.578748](https://doi.org/10.1109/IGARSS.1989.578748).
- Shital H. Bhojani and Nirav Bhatt. Wheat crop yield prediction using new activation functions in neural network. *Neural Computing and Applications*, 32(17):13941–13951, 2020. ISSN 1433-3058. doi:[10.1007/s00521-020-04797-8](https://doi.org/10.1007/s00521-020-04797-8).
- Benjamin Bischke, Patrick Helber, Zhengyu Zhao, Jens de Bruijn, and Damian Borth. *The Multimedia Satellite Task at MediaEval 2018 Emergency Response for Flooding Events*. 2018.
- Jens Bleiholder and Felix Naumann. Data fusion. *ACM Computing Surveys*, 41(1):1:1–1:41, 2009. ISSN 0360-0300. doi:[10.1145/1456650.1456651](https://doi.org/10.1145/1456650.1456651).
- Avrim Blum and Tom Mitchell. Combining labeled and unlabeled data with co-training. In *Proceedings of the Eleventh Annual Conference on Computational Learning Theory, COLT' 98*, pages 92–100. Association for Computing Machinery, 1998. ISBN 978-1-58113-057-7. doi:[10.1145/279943.279962](https://doi.org/10.1145/279943.279962).
- Felipe F. Bocca and Luiz Henrique Antunes Rodrigues. The effect of tuning, feature engineering, and feature selection in data mining applied to rainfed sugarcane yield modelling. *Computers and Electronics in Agriculture*, 128:67–76, 2016. ISSN 0168-1699. doi:[10.1016/j.compag.2016.08.015](https://doi.org/10.1016/j.compag.2016.08.015).
- Petra Bosilj, Erchan Aptoula, Tom Duckett, and Grzegorz Cielniak. Transfer learning between crop types for semantic segmentation of crops versus weeds in precision agriculture. *Journal of Field Robotics*, 37(1):7–19, 2020. ISSN 1556-4967. doi:[10.1002/rob.21869](https://doi.org/10.1002/rob.21869).
- Jane Bromley, Isabelle Guyon, Yann LeCun, Eduard Säcker, and Roopak Shah. Signature Verification using a "Siamese" Time Delay Neural Network. *Advances in Neural Information Processing Systems (NIPS)*, 6, 1993.

- Yaping Cai, Kaiyu Guan, David Lobell, Andries B. Potgieter, Shaowen Wang, Jian Peng, Tianfang Xu, Senthod Asseng, Yongguang Zhang, Liangzhi You, and Bin Peng. Integrating satellite and climate data to predict wheat yield in Australia using machine learning approaches. *Agricultural and Forest Meteorology*, 274:144–159, 2019. ISSN 0168-1923. doi:[10.1016/j.agrformet.2019.03.010](https://doi.org/10.1016/j.agrformet.2019.03.010).
- Gustavo Camps-Valls, Luis Gomez-Chova, Jordi Munoz-Mari, JosÉ Luis Rojo-Alvarez, and Manel Martinez-Ramon. Kernel-Based Framework for Multitemporal and Multisource Remote Sensing Data Classification and Change Detection. *IEEE Transactions on Geoscience and Remote Sensing*, 46(6):1822–1835, 2008. ISSN 1558-0644. doi:[10.1109/TGRS.2008.916201](https://doi.org/10.1109/TGRS.2008.916201).
- Gustavo Camps-Valls, Devis Tuia, Xiao Xiang Zhu, and Markus Reichstein. *Deep Learning for the Earth Sciences: A Comprehensive Approach to Remote Sensing, Climate Science, and Geosciences*. Wiley, 2021. ISBN 978-1-119-64614-3 978-1-119-64618-1. doi:[10.1002/9781119646181](https://doi.org/10.1002/9781119646181).
- Juan Cao, Zhao Zhang, Fulu Tao, Liangliang Zhang, Yuchuan Luo, Jing Zhang, Jichong Han, and Jun Xie. Integrating Multi-Source Data for Rice Yield Prediction across China using Machine Learning and Deep Learning Approaches. *Agricultural and Forest Meteorology*, 297:108275, 2021a. ISSN 0168-1923. doi:[10.1016/j.agrformet.2020.108275](https://doi.org/10.1016/j.agrformet.2020.108275).
- Zhiying Cao, Wenhui Diao, Xian Sun, Xiaode Lyu, Menglong Yan, and Kun Fu. C3Net: Cross-Modal Feature Recalibrated, Cross-Scale Semantic Aggregated and Compact Network for Semantic Segmentation of Multi-Modal High-Resolution Aerial Images. *Remote Sensing*, 13(3):528, 2021b. ISSN 2072-4292. doi:[10.3390/rs13030528](https://doi.org/10.3390/rs13030528).
- Federico Castanedo. A Review of Data Fusion Techniques. *The Scientific World Journal*, 2013:e704504, 2013. ISSN 2356-6140. doi:[10.1155/2013/704504](https://doi.org/10.1155/2013/704504).
- Ting Chen, Simon Kornblith, Mohammad Norouzi, and Geoffrey Hinton. A Simple Framework for Contrastive Learning of Visual Representations. In *Proceedings of International Conference on Machine Learning (ICML)*, pages 1597–1607. PMLR, 2020a.
- Yaxiong Chen, Xiaoqiang Lu, and Shuai Wang. Deep Cross-Modal Image–Voice Retrieval in Remote Sensing. *IEEE Transactions on Geoscience and Remote Sensing*, 58(10):7049–7061, 2020b. ISSN 1558-0644. doi:[10.1109/TGRS.2020.2979273](https://doi.org/10.1109/TGRS.2020.2979273).
- Yushi Chen, Zhouhan Lin, Xing Zhao, Gang Wang, and Yanfeng Gu. Deep Learning-Based Classification of Hyperspectral Data. *IEEE Journal of Selected Topics in Applied Earth Observations and Remote Sensing*, 7(6):2094–2107, 2014. ISSN 2151-1535. doi:[10.1109/JSTARS.2014.2329330](https://doi.org/10.1109/JSTARS.2014.2329330).
- Yushi Chen, Chunyang Li, Pedram Ghamisi, Xiuping Jia, and Yanfeng Gu. Deep Fusion of Remote Sensing Data for Accurate Classification. *IEEE Geoscience and Remote Sensing Letters*, 14(8):1253–1257, 2017. ISSN 1558-0571. doi:[10.1109/LGRS.2017.2704625](https://doi.org/10.1109/LGRS.2017.2704625).
- Qimin Cheng, Yuzhuo Zhou, Peng Fu, Yuan Xu, and Liang Zhang. A Deep Semantic Alignment Network for the Cross-Modal Image-Text Retrieval in Remote Sensing. *IEEE Journal of Selected Topics in Applied Earth Observations and Remote Sensing*, 14:4284–4297, 2021. ISSN 2151-1535. doi:[10.1109/JSTARS.2021.3070872](https://doi.org/10.1109/JSTARS.2021.3070872).
- Robert Chew, Jay Rineer, Robert Beach, Maggie O’Neil, Noel Ujeneza, Daniel Lapidus, Thomas Miano, Meghan Hegarty-Craver, Jason Polly, and Dorota S. Temple. Deep Neural Networks and Transfer Learning for Food Crop Identification in UAV Images. *Drones*, 4(1):7, 2020. ISSN 2504-446X. doi:[10.3390/drones4010007](https://doi.org/10.3390/drones4010007).
- Davide Chicco. Siamese Neural Networks: An Overview. In *Artificial Neural Networks, Methods in Molecular Biology*, pages 73–94. Springer US, 2021. ISBN 978-1-07-160826-5. doi:[10.1007/978-1-0716-0826-5_3](https://doi.org/10.1007/978-1-0716-0826-5_3).
- C Mario Christoudias, Raquel Urtasun, and Trevor Darrell. Multi-View Learning in the Presence of View Disagreement. In *Proceedings of Conference on Uncertainty in Artificial Intelligence (UAI)*, pages 88–96, 2008.
- Zheng Chu and Jiong Yu. An end-to-end model for rice yield prediction using deep learning fusion. *Computers and Electronics in Agriculture*, 174:105471, 2020. ISSN 0168-1699. doi:[10.1016/j.compag.2020.105471](https://doi.org/10.1016/j.compag.2020.105471).
- Stefano Cresci, Marco Avvenuti, Mariantonietta La Polla, Carlo Meletti, and Maurizio Tesconi. Nowcasting of Earthquake Consequences using Big Social Data. *IEEE Internet Computing*, pages 1–1, 2017. ISSN 1941-0131. doi:[10.1109/MIC.2017.265102211](https://doi.org/10.1109/MIC.2017.265102211).
- L. E. Cué La Rosa, D. A. B. Oliveira, and R. Q. Feitosa. Investigating Fusion Strategies on Encoder-Decoder Networks for Crop Segmentation Using SAR and Optical Image Sequences. In *IEEE International Geoscience and Remote Sensing Symposium (IGARSS)*, pages 2405–2408, 2021. doi:[10.1109/IGARSS47720.2021.9554011](https://doi.org/10.1109/IGARSS47720.2021.9554011).
- Sandya De Alwis, Yishuo Zhang, Myung Na, and Gang Li. Duo Attention with Deep Learning on Tomato Yield Prediction and Factor Interpretation. In *Pacific Rim International Conference on Artificial Intelligence*, Lecture Notes in Computer Science, pages 704–715. Springer International Publishing, 2019. ISBN 978-3-030-29894-4. doi:[10.1007/978-3-030-29894-4_56](https://doi.org/10.1007/978-3-030-29894-4_56).

- Christian Debes, Andreas Merentitis, Roel Heremans, Jürgen Hahn, Nikolaos Frangiadakis, Tim van Kasteren, Wenzhi Liao, Rik Bellens, Aleksandra Pižurica, Sidharta Gautama, Wilfried Philips, Saurabh Prasad, Qian Du, and Fabio Pacifici. Hyperspectral and LiDAR Data Fusion: Outcome of the 2013 GRSS Data Fusion Contest. *IEEE Journal of Selected Topics in Applied Earth Observations and Remote Sensing*, 7(6):2405–2418, 2017. ISSN 2151-1535. doi:[10.1109/JSTARS.2014.2305441](https://doi.org/10.1109/JSTARS.2014.2305441).
- Julien Denize, Laurence Hubert-Moy, Julie Betbeder, Samuel Corgne, Jacques Baudry, and Eric Pottier. Evaluation of Using Sentinel-1 and -2 Time-Series to Identify Winter Land Use in Agricultural Landscapes. *Remote Sensing*, 11(1):37, 2019. ISSN 2072-4292. doi:[10.3390/rs11010037](https://doi.org/10.3390/rs11010037).
- Thomas Di Martino, Maxime Lenormand, and Elise Colin Koeniguer. Multi-Branch Deep Learning Model for Detection of Settlements Without Electricity. In *2021 IEEE International Geoscience and Remote Sensing Symposium (IGARSS)*, pages 1847–1850, 2021. doi:[10.1109/IGARSS47720.2021.9554286](https://doi.org/10.1109/IGARSS47720.2021.9554286).
- Codruț-Andrei Diaconu, Sudipan Saha, Stephan Günnemann, and Xiao Xiang Zhu. Understanding the Role of Weather Data for Earth Surface Forecasting Using a ConvLSTM-Based Model. In *Proceedings of the IEEE/CVF Conference on Computer Vision and Pattern Recognition (CVPR)*, pages 1362–1371, 2022.
- Carolina Doña, Ni-Bin Chang, Vicente Caselles, Juan M. Sánchez, Antonio Camacho, Jesús Delegido, and Benjamin W. Vannah. Integrated satellite data fusion and mining for monitoring lake water quality status of the Albufera de Valencia in Spain. *Journal of Environmental Management*, 151:416–426, 2015. ISSN 0301-4797. doi:[10.1016/j.jenvman.2014.12.003](https://doi.org/10.1016/j.jenvman.2014.12.003).
- Christoph Feichtenhofer, Axel Pinz, and Andrew Zisserman. Convolutional Two-Stream Network Fusion for Video Action Recognition. In *Proceedings of the IEEE/CVF Conference on Computer Vision and Pattern Recognition (CVPR)*, pages 1933–1941, 2016.
- Krishna Karthik Gadiraju, Bharathkumar Ramachandra, Zexi Chen, and Ranga Raju Vatsavai. Multimodal Deep Learning Based Crop Classification Using Multispectral and Multitemporal Satellite Imagery. In *Proceedings of the International Conference on Knowledge Discovery & Data Mining (SIGKDD)*, pages 3234–3242. ACM, 2020. ISBN 978-1-4503-7998-4. doi:[10.1145/3394486.3403375](https://doi.org/10.1145/3394486.3403375).
- Tryambak Gangopadhyay, Johnathon Shook, Asheesh K Singh, and Soumik Sarkar. Deep Time Series Attention Models for Crop Yield Prediction and Insights. *Neural Information Processing Systems (NIPS) Workshop on Machine Learning and the Physical Sciences*.
- Feng Gao, J. Masek, M. Schwaller, and F. Hall. On the blending of the Landsat and MODIS surface reflectance: Predicting daily Landsat surface reflectance. *IEEE Transactions on Geoscience and Remote Sensing*, 44(8):2207–2218, 2006. ISSN 1558-0644. doi:[10.1109/TGRS.2006.872081](https://doi.org/10.1109/TGRS.2006.872081).
- Hongmin Gao, Zhonghao Chen, and Feng Xu. Adaptive spectral-spatial feature fusion network for hyperspectral image classification using limited training samples. *International Journal of Applied Earth Observation and Geoinformation*, 107:102687, 2022. ISSN 0303-2434. doi:[10.1016/j.jag.2022.102687](https://doi.org/10.1016/j.jag.2022.102687).
- Keyhan Gavahi, Peyman Abbaszadeh, and Hamid Moradkhani. DeepYield: A combined convolutional neural network with long short-term memory for crop yield forecasting. *Expert Systems with Applications*, 184:115511, 2021. ISSN 0957-4174. doi:[10.1016/j.eswa.2021.115511](https://doi.org/10.1016/j.eswa.2021.115511).
- Efthymios Georgiou, Charilaos Papaioannou, and Alexandros Potamianos. Deep Hierarchical Fusion with Application in Sentiment Analysis. In *Interspeech 2019*, pages 1646–1650. ISCA, 2019. doi:[10.21437/Interspeech.2019-3243](https://doi.org/10.21437/Interspeech.2019-3243).
- Pedram Ghamisi, Bernhard Höfle, and Xiao Xiang Zhu. Hyperspectral and LiDAR Data Fusion Using Extinction Profiles and Deep Convolutional Neural Network. *IEEE Journal of Selected Topics in Applied Earth Observations and Remote Sensing*, 10(6):3011–3024, 2017. ISSN 2151-1535. doi:[10.1109/JSTARS.2016.2634863](https://doi.org/10.1109/JSTARS.2016.2634863).
- Pedram Ghamisi, Behnood Rasti, Naoto Yokoya, Qunming Wang, Bernhard Hofle, Lorenzo Bruzzone, Francesca Bovolo, Mingmin Chi, Katharina Anders, Richard Gloaguen, Peter M. Atkinson, and Jon Atli Benediktsson. Multisource and Multitemporal Data Fusion in Remote Sensing: A Comprehensive Review of the State of the Art. *IEEE Geoscience and Remote Sensing Magazine*, 7(1):6–39, 2019. ISSN 2168-6831. doi:[10.1109/MGRS.2018.2890023](https://doi.org/10.1109/MGRS.2018.2890023).
- Luis Gomez-Chova, Diego Fernández-Prieto, Javier Calpe, Emilio Soria, Joan Vila, and Gustavo Camps-Valls. Urban monitoring using multi-temporal SAR and multi-spectral data. *Pattern Recognition Letters*, 27(4):234–243, 2006. ISSN 0167-8655. doi:[10.1016/j.patrec.2005.08.004](https://doi.org/10.1016/j.patrec.2005.08.004).
- Diego Gómez, Pablo Salvador, Julia Sanz, and Jose Luis Casanova. Potato Yield Prediction Using Machine Learning Techniques and Sentinel 2 Data. *Remote Sensing*, 11(15):1745, 2019. ISSN 2072-4292. doi:[10.3390/rs11151745](https://doi.org/10.3390/rs11151745).
- Luis Gómez-Chova, Devis Tuia, Gabriele Moser, and Gustau Camps-Valls. Multimodal Classification of Remote Sensing Images: A Review and Future Directions. *Proceedings of the IEEE*, 103(9):1560–1584, 2015. ISSN 1558-2256. doi:[10.1109/JPROC.2015.2449668](https://doi.org/10.1109/JPROC.2015.2449668).

- H. Russello. Convolutional Neural Networks for Crop Yield Prediction using Satellite.pdf, 2018.
- Renlong Hang, Zhu Li, Pedram Ghamisi, Danfeng Hong, Guiyu Xia, and Qingshan Liu. Classification of Hyperspectral and LiDAR Data Using Coupled CNNs. *IEEE Transactions on Geoscience and Remote Sensing*, 58(7):4939–4950, 2020. ISSN 1558-0644. doi:[10.1109/TGRS.2020.2969024](https://doi.org/10.1109/TGRS.2020.2969024).
- Caner Hazirbas, Lingni Ma, Csaba Domokos, and Daniel Cremers. FuseNet: Incorporating Depth into Semantic Segmentation via Fusion-Based CNN Architecture. In *Asian Conference on Computer Vision (ACCV)*, pages 213–228. Springer International Publishing, 2017. ISBN 978-3-319-54181-5. doi:[10.1007/978-3-319-54181-5_14](https://doi.org/10.1007/978-3-319-54181-5_14).
- Kaiming He, Xiangyu Zhang, Shaoqing Ren, and Jian Sun. Deep Residual Learning for Image Recognition. In *Proceedings of the IEEE/CVF Conference on Computer Vision and Pattern Recognition (CVPR)*, pages 770–778, 2016.
- Konrad Heidler, Lichao Mou, Di Hu, Pu Jin, Guangyao Li, Chuang Gan, Ji-Rong Wen, and Xiao Xiang Zhu. Self-supervised Audiovisual Representation Learning for Remote Sensing Data, 2021.
- Danfeng Hong, Lianru Gao, Naoto Yokoya, Jing Yao, Jocelyn Chanussot, Qian Du, and Bing Zhang. More Diverse Means Better: Multimodal Deep Learning Meets Remote-Sensing Imagery Classification. *IEEE Transactions on Geoscience and Remote Sensing*, 59(5):4340–4354, 2021a. ISSN 1558-0644. doi:[10.1109/TGRS.2020.3016820](https://doi.org/10.1109/TGRS.2020.3016820).
- Danfeng Hong, Jingliang Hu, Jing Yao, Jocelyn Chanussot, and Xiao Xiang Zhu. Multimodal remote sensing benchmark datasets for land cover classification with a shared and specific feature learning model. *ISPRS Journal of Photogrammetry and Remote Sensing*, 178:68–80, 2021b. ISSN 0924-2716. doi:[10.1016/j.isprsjprs.2021.05.011](https://doi.org/10.1016/j.isprsjprs.2021.05.011).
- Hamidreza Hosseinpour, Farhad Samadzadegan, and Farzaneh Dadrass Javan. CMGFNet: A deep cross-modal gated fusion network for building extraction from very high-resolution remote sensing images. *ISPRS Journal of Photogrammetry and Remote Sensing*, 184:96–115, 2022. ISSN 0924-2716. doi:[10.1016/j.isprsjprs.2021.12.007](https://doi.org/10.1016/j.isprsjprs.2021.12.007).
- Harold Hotelling. Relations Between Two Sets of Variates. *Biometrika*, 28(3/4):321–377, 1936. ISSN 0006-3444. doi:[10.2307/2333955](https://doi.org/10.2307/2333955).
- Dino Ienco, Roberto Interdonato, Raffaele Gaetano, and Dinh Ho Tong Minh. Combining Sentinel-1 and Sentinel-2 Satellite Image Time Series for land cover mapping via a multi-source deep learning architecture. *ISPRS Journal of Photogrammetry and Remote Sensing*, 158:11–22, 2019. ISSN 0924-2716. doi:[10.1016/j.isprsjprs.2019.09.016](https://doi.org/10.1016/j.isprsjprs.2019.09.016).
- Sergey Ioffe and Christian Szegedy. Batch normalization: Accelerating deep network training by reducing internal covariate shift. In *Proceedings of International Conference on Machine Learning (ICML)*, pages 448–456. PMLR, 2015.
- Jeremy Irvin, Hao Sheng, Neel Ramachandran, Sonja Johnson-Yu, Sharon Zhou, Kyle Story, Rose Rustowicz, Cooper Elsworth, Kemen Austin, and Andrew Y. Ng. ForestNet: Classifying Drivers of Deforestation in Indonesia using Deep Learning on Satellite Imagery. *Advances in Neural Information Processing Systems (NIPS)*, 34, 2020.
- Hao Jiang, Hao Hu, Renhai Zhong, Jinfan Xu, Jialu Xu, Jingfeng Huang, Shaowen Wang, Yibin Ying, and Tao Lin. A deep learning approach to conflating heterogeneous geospatial data for corn yield estimation: A case study of the US Corn Belt at the county level. *Global Change Biology*, 26(3):1754–1766, 2020. ISSN 1365-2486. doi:[10.1111/gcb.14885](https://doi.org/10.1111/gcb.14885).
- Zehui Jiang, Chao Liu, Nathan P. Hendricks, Baskar Ganapathysubramanian, Dermot J. Hayes, and Soumik Sarkar. Predicting County Level Corn Yields Using Deep Long Short Term Memory Models, 2018.
- Zichao Jiang. A Novel Crop Weed Recognition Method Based on Transfer Learning from VGG16 Implemented by Keras. *IOP Conference Series: Materials Science and Engineering*, 677(3):032073, 2019. ISSN 1757-899X. doi:[10.1088/1757-899X/677/3/032073](https://doi.org/10.1088/1757-899X/677/3/032073).
- David M. Johnson. An assessment of pre- and within-season remotely sensed variables for forecasting corn and soybean yields in the United States. *Remote Sensing of Environment*, 141:116–128, 2014. ISSN 0034-4257. doi:[10.1016/j.rse.2013.10.027](https://doi.org/10.1016/j.rse.2013.10.027).
- Michael D. Johnson, William W. Hsieh, Alex J. Cannon, Andrew Davidson, and Frédéric Bédard. Crop yield forecasting on the Canadian Prairies by remotely sensed vegetation indices and machine learning methods. *Agricultural and Forest Meteorology*, 218–219:74–84, 2016. ISSN 0168-1923. doi:[10.1016/j.agrformet.2015.11.003](https://doi.org/10.1016/j.agrformet.2015.11.003).
- Yanghui Kang, Mutlu Ozdogan, Xiaojin Zhu, Zhiwei Ye, Christopher Hain, and Martha Anderson. Comparative assessment of environmental variables and machine learning algorithms for maize yield prediction in the US Midwest. *Environmental Research Letters*, 15(6):064005, 2020. ISSN 1748-9326. doi:[10.1088/1748-9326/ab7df9](https://doi.org/10.1088/1748-9326/ab7df9).
- J. R. Kettenring. Canonical analysis of several sets of variables. *Biometrika*, 58(3):433–451, 1971. ISSN 0006-3444. doi:[10.1093/biomet/58.3.433](https://doi.org/10.1093/biomet/58.3.433).

- Saeed Khaki, Lizhi Wang, and Sotirios V. Archontoulis. A CNN-RNN Framework for Crop Yield Prediction. *Frontiers in Plant Science*, 10, 2020. ISSN 1664-462X. doi:[10.3389/fpls.2019.01750](https://doi.org/10.3389/fpls.2019.01750).
- Saeed Khaki, Hieu Pham, and Lizhi Wang. Simultaneous corn and soybean yield prediction from remote sensing data using deep transfer learning. *Scientific Reports*, 11(1):11132, 2021. ISSN 2045-2322. doi:[10.1038/s41598-021-89779-z](https://doi.org/10.1038/s41598-021-89779-z).
- Mahdi Khodadadzadeh, Jun Li, Saurabh Prasad, and Antonio Plaza. Fusion of Hyperspectral and LiDAR Remote Sensing Data Using Multiple Feature Learning. *IEEE Journal of Selected Topics in Applied Earth Observations and Remote Sensing*, 8(6):2971–2983, 2015. ISSN 2151-1535. doi:[10.1109/JSTARS.2015.2432037](https://doi.org/10.1109/JSTARS.2015.2432037).
- Nari Kim and Yang-Won Lee. Machine Learning Approaches to Corn Yield Estimation Using Satellite Images and Climate Data: A Case of Iowa State. *Journal of the Korean Society of Surveying, Geodesy, Photogrammetry and Cartography*, 34(4):383–390, 2016. ISSN 1598-4850. doi:[10.7848/ksgpc.2016.34.4.383](https://doi.org/10.7848/ksgpc.2016.34.4.383).
- Goutam Konapala, Sujay V. Kumar, and Shahryar Khalique Ahmad. Exploring Sentinel-1 and Sentinel-2 diversity for flood inundation mapping using deep learning. *ISPRS Journal of Photogrammetry and Remote Sensing*, 180: 163–173, 2021. ISSN 0924-2716. doi:[10.1016/j.isprsjprs.2021.08.016](https://doi.org/10.1016/j.isprsjprs.2021.08.016).
- M. Kumar, N. S. Raghuvanshi, R. Singh, W. W. Wallender, and W. O. Pruitt. Estimating Evapotranspiration using Artificial Neural Network. *Journal of Irrigation and Drainage Engineering*, 128(4):224–233, 2002. ISSN 0733-9437. doi:[10.1061/\(ASCE\)0733-9437\(2002\)128:4\(224\)](https://doi.org/10.1061/(ASCE)0733-9437(2002)128:4(224)).
- M. Kumar, A. Bandyopadhyay, N. S. Raghuvanshi, and R. Singh. Comparative study of conventional and artificial neural network-based ETo estimation models. *Irrigation Science*, 26(6):531, 2008. ISSN 1432-1319. doi:[10.1007/s00271-008-0114-3](https://doi.org/10.1007/s00271-008-0114-3).
- Nataliia Kussul, Mykola Lavreniuk, Sergii Skakun, and Andrii Shelestov. Deep Learning Classification of Land Cover and Crop Types Using Remote Sensing Data. *IEEE Geoscience and Remote Sensing Letters*, 14(5):778–782, 2017. ISSN 1558-0571. doi:[10.1109/LGRS.2017.2681128](https://doi.org/10.1109/LGRS.2017.2681128).
- Dana Lahat, Tülay Adalı, and Christian Jutten. Multimodal Data Fusion: An Overview of Methods, Challenges, and Prospects. *Proceedings of the IEEE*, 103(9):1449–1477, 2015. ISSN 1558-2256. doi:[10.1109/JPROC.2015.2460697](https://doi.org/10.1109/JPROC.2015.2460697).
- Sue Han Lee, Chee Seng Chan, Paul Wilkin, and Paolo Remagnino. Deep-plant: Plant identification with convolutional neural networks. In *IEEE International Conference on Image Processing (ICIP)*, pages 452–456, 2015. doi:[10.1109/ICIP.2015.7350839](https://doi.org/10.1109/ICIP.2015.7350839).
- Dajiang Lei, Menghao Bai, Liping Zhang, and Weisheng Li. Convolution neural network with edge structure loss for spatiotemporal remote sensing image fusion. *International Journal of Remote Sensing*, 43(3):1015–1036, 2022. ISSN 0143-1161. doi:[10.1080/01431161.2022.2030070](https://doi.org/10.1080/01431161.2022.2030070).
- Jiabin Li, Danfeng Hong, Lianru Gao, Jing Yao, Ke Zheng, Bing Zhang, and Jocelyn Chanussot. Deep learning in multimodal remote sensing data fusion: A comprehensive review. *International Journal of Applied Earth Observation and Geoinformation*, 112:102926, 2022a. ISSN 1569-8432. doi:[10.1016/j.jag.2022.102926](https://doi.org/10.1016/j.jag.2022.102926).
- Yingming Li, Ming Yang, and Zhongfei Zhang. A Survey of Multi-View Representation Learning. *IEEE Transactions on Knowledge and Data Engineering*, 31(10):1863–1883, 2019. ISSN 1558-2191. doi:[10.1109/TKDE.2018.2872063](https://doi.org/10.1109/TKDE.2018.2872063).
- Zhuohong Li, Fangxiao Lu, Hongyan Zhang, Lilin Tu, Jiayi Li, Xin Huang, Caleb Robinson, Nikolay Malkin, Nebojsa Jovic, Pedram Ghamisi, Ronny Hänsch, and Naoto Yokoya. The Outcome of the 2021 IEEE GRSS Data Fusion Contest—Track MSD: Multitemporal Semantic Change Detection. *IEEE Journal of Selected Topics in Applied Earth Observations and Remote Sensing*, 15:1643–1655, 2022b. ISSN 2151-1535. doi:[10.1109/JSTARS.2022.3144318](https://doi.org/10.1109/JSTARS.2022.3144318).
- Tao Lin, Renhai Zhong, Yudi Wang, Jinfan Xu, Hao Jiang, Jialu Xu, Yibin Ying, Luis Rodriguez, K. C. Ting, and Haifeng Li. DeepCropNet: A deep spatial-temporal learning framework for county-level corn yield estimation. *Environmental Research Letters*, 15(3):034016, 2020. ISSN 1748-9326. doi:[10.1088/1748-9326/ab66cb](https://doi.org/10.1088/1748-9326/ab66cb).
- Qinghui Liu, Michael C. Kampffmeyer, Robert Jenssen, and Arnt-Borre Salberg. Multi-View Self-Constructing Graph Convolutional Networks With Adaptive Class Weighting Loss for Semantic Segmentation. In *Proceedings of the IEEE/CVF Conference on Computer Vision and Pattern Recognition (CVPR) Workshops*, pages 44–45, 2020.
- Tao Liu and Amr Abd-Elrahman. Deep convolutional neural network training enrichment using multi-view object-based analysis of unmanned aerial systems imagery for wetlands classification. *ISPRS Journal of Photogrammetry and Remote Sensing*, 139:154–170, 2018. doi:[10.1016/j.isprsjprs.2018.03.006](https://doi.org/10.1016/j.isprsjprs.2018.03.006).
- Ioannis E. Livieris, Spiros D. Dafnis, George K. Papadopoulos, and Dionissios P. Kalivas. A Multiple-Input Neural Network Model for Predicting Cotton Production Quantity: A Case Study. *Algorithms*, 13(11):273, 2020. ISSN 1999-4893. doi:[10.3390/a13110273](https://doi.org/10.3390/a13110273).

- F. P. S. Luus, B. P. Salmon, F. van den Bergh, and B. T. J. Maharaj. Multiview Deep Learning for Land-Use Classification. *IEEE Geoscience and Remote Sensing Letters*, 12(12):2448–2452, 2015. ISSN 1558-0571. doi:[10.1109/LGRS.2015.2483680](https://doi.org/10.1109/LGRS.2015.2483680).
- Yanbiao Ma, Yuxin Li, Kexin Feng, Yu Xia, Qi Huang, Hongyan Zhang, Colin Prieur, Giorgio Licciardi, Hana Malha, Jocelyn Chanussot, Pedram Ghamisi, Ronny Hänsch, and Naoto Yokoya. The Outcome of the 2021 IEEE GRSS Data Fusion Contest - Track DSE: Detection of Settlements Without Electricity. *IEEE Journal of Selected Topics in Applied Earth Observations and Remote Sensing*, 14:12375–12385, 2021. ISSN 2151-1535. doi:[10.1109/JSTARS.2021.3130446](https://doi.org/10.1109/JSTARS.2021.3130446).
- Maitiniyazi Maimaitijiang, Vasit Sagan, Paheding Sidike, Sean Hartling, Flavio Esposito, and Felix B. Fritschi. Soybean yield prediction from UAV using multimodal data fusion and deep learning. *Remote Sensing of Environment*, 237: 111599, 2020. ISSN 0034-4257. doi:[10.1016/j.rse.2019.111599](https://doi.org/10.1016/j.rse.2019.111599).
- Damianos Florin Mantsis, Marios Bakratsas, Stelios Andreadis, Petteri Karsisto, Anastasia Moutzidou, Ilias Gialampoukidis, Ari Karpinen, Stefanos Vrochidis, and Ioannis Kompatsiaris. Multimodal Fusion of Sentinel 1 Images and Social Media Data for Snow Depth Estimation. *IEEE Geoscience and Remote Sensing Letters*, 19:1–5, 2022. ISSN 1558-0571. doi:[10.1109/LGRS.2020.3031866](https://doi.org/10.1109/LGRS.2020.3031866).
- Guo Mao, Yuan Yuan, and Lu Xiaoqiang. Deep Cross-Modal Retrieval for Remote Sensing Image and Audio. In *IAPR Workshop on Pattern Recognition in Remote Sensing (PRRS)*, pages 1–7, 2018. doi:[10.1109/PRRS.2018.8486338](https://doi.org/10.1109/PRRS.2018.8486338).
- Dimitrios Marmanis, Jan D. Wegner, Silvano Galliani, K. Schindler, Mihai Datcu, and U. Stilla. Semantic segmentation of aerial images with an ensemble of cnns. In *ISPRS Annals of the Photogrammetry, Remote Sensing and Spatial Information Sciences, 2016*, volume III-3, pages 473–480. Copernicus Publications, 2016. doi:[10.5194/isprsannals-III-3-473-2016](https://doi.org/10.5194/isprsannals-III-3-473-2016).
- Linghua Meng, Huanjun Liu, Susan L. Ustin, and Xinle Zhang. Predicting Maize Yield at the Plot Scale of Different Fertilizer Systems by Multi-Source Data and Machine Learning Methods. *Remote Sensing*, 13(18):3760, 2021. ISSN 2072-4292. doi:[10.3390/rs13183760](https://doi.org/10.3390/rs13183760).
- Sharada P. Mohanty, David P. Hughes, and Marcel Salathé. Using Deep Learning for Image-Based Plant Disease Detection. *Frontiers in Plant Science*, 7, 2016. ISSN 1664-462X.
- Satyam Mohla, Shivam Pande, Biplab Banerjee, and Subhasis Chaudhuri. FusAtNet: Dual Attention based SpectroSpatial Multimodal Fusion Network for Hyperspectral and LiDAR Classification. In *Proceedings of IEEE/CVF Conference on Computer Vision and Pattern Recognition (CVPR) Workshop*, pages 416–425, 2020. doi:[10.1109/CVPRW50498.2020.00054](https://doi.org/10.1109/CVPRW50498.2020.00054).
- Ion Muslea, Steven Minton, and Craig A. Knoblock. Active + Semi-supervised Learning = Robust Multi-View Learning. In *Proceedings of International Conference on Machine Learning (ICML)*, pages 435–442. Morgan Kaufmann Publishers Inc., 2002. ISBN 978-1-55860-873-3.
- Hassiba Nemmour and Youcef Chibani. Multiple support vector machines for land cover change detection: An application for mapping urban extensions. *ISPRS Journal of Photogrammetry and Remote Sensing*, 61(2):125–133, 2006. ISSN 0924-2716. doi:[10.1016/j.isprsjprs.2006.09.004](https://doi.org/10.1016/j.isprsjprs.2006.09.004).
- Petteri Nevavuori, Nathaniel Narra, and Tarmo Lipping. Crop yield prediction with deep convolutional neural networks. *Computers and Electronics in Agriculture*, 163:104859, 2019. ISSN 0168-1699. doi:[10.1016/j.compag.2019.104859](https://doi.org/10.1016/j.compag.2019.104859).
- Long H. Nguyen, Jiazhen Zhu, Zhe Lin, Hanxiang Du, Zhou Yang, Wenxuan Guo, and Fang Jin. Spatial-Temporal Multi-Task Learning for Within-Field Cotton Yield Prediction. In *Advances in Knowledge Discovery and Data Mining*, Lecture Notes in Computer Science, pages 343–354. Springer International Publishing, 2019. ISBN 978-3-030-16148-4. doi:[10.1007/978-3-030-16148-4_27](https://doi.org/10.1007/978-3-030-16148-4_27).
- Gniewko Niedbala. Simple model based on artificial neural network for early prediction and simulation winter rapeseed yield. *Journal of Integrative Agriculture*, 18(1):54–61, 2019. ISSN 2095-3119. doi:[10.1016/S2095-3119\(18\)62110-0](https://doi.org/10.1016/S2095-3119(18)62110-0).
- Rahul Nijhawan, Himanshu Sharma, Harshita Sahni, and Ashita Batra. A Deep Learning Hybrid CNN Framework Approach for Vegetation Cover Mapping Using Deep Features. In *Proceedings of International Conference on Signal-Image Technology Internet-Based Systems (SITIS)*, pages 192–196. doi:[10.1109/SITIS.2017.41](https://doi.org/10.1109/SITIS.2017.41).
- Artur Nowakowski, John Mrziglod, Dario Spiller, Rogerio Bonifacio, Irene Ferrari, Pierre Philippe Mathieu, Manuel Garcia-Herranz, and Do-Hyung Kim. Crop type mapping by using transfer learning. *International Journal of Applied Earth Observation and Geoinformation*, 98:102313, 2021. ISSN 0303-2434. doi:[10.1016/j.jag.2021.102313](https://doi.org/10.1016/j.jag.2021.102313).
- Stella Ofori-Ampofo, Charlotte Pelletier, and Stefan Lang. Crop Type Mapping from Optical and Radar Time Series Using Attention-Based Deep Learning. *Remote Sensing*, 13(22):4668, 2021. ISSN 2072-4292. doi:[10.3390/rs13224668](https://doi.org/10.3390/rs13224668).

- Yann Pageot, Frédéric Baup, Jordi Inglada, Nicolas Baghdadi, and Valérie Demarez. Detection of Irrigated and Rainfed Crops in Temperate Areas Using Sentinel-1 and Sentinel-2 Time Series. *Remote Sensing*, 12(18):3044, 2020. ISSN 2072-4292. doi:[10.3390/rs12183044](https://doi.org/10.3390/rs12183044).
- Jifang Pei, Yulin Huang, Weibo Huo, Yin Zhang, Jianyu Yang, and Tat-Soon Yeo. SAR Automatic Target Recognition Based on Multiview Deep Learning Framework. *IEEE Transactions on Geoscience and Remote Sensing*, 56(4): 2196–2210, 2018. ISSN 1558-0644. doi:[10.1109/TGRS.2017.2776357](https://doi.org/10.1109/TGRS.2017.2776357).
- Bin Peng, Kaiyu Guan, Wang Zhou, Chongya Jiang, Christian Frankenberg, Ying Sun, Liyin He, and Philipp Köhler. Assessing the benefit of satellite-based Solar-Induced Chlorophyll Fluorescence in crop yield prediction. *International Journal of Applied Earth Observation and Geoinformation*, 90:102126, 2020. ISSN 0303-2434. doi:[10.1016/j.jag.2020.102126](https://doi.org/10.1016/j.jag.2020.102126).
- Juan-Manuel Perez-Rua, Valentin Vielzeuf, Stephane Pateux, Moez Baccouche, and Frederic Jurie. MFAS: Multimodal Fusion Architecture Search. In *Proceedings of the IEEE/CVF Conference on Computer Vision and Pattern Recognition*, pages 6966–6975, 2019.
- Dhanesh Ramachandram and Graham W. Taylor. Deep Multimodal Learning: A Survey on Recent Advances and Trends. *IEEE Signal Processing Magazine*, 34(6):96–108, 2017. ISSN 1558-0792. doi:[10.1109/MSP.2017.2738401](https://doi.org/10.1109/MSP.2017.2738401).
- C. Rambour, N. Audebert, E. Koeniguer, B. Le Saux, M. Crucianu, and M. Datcu. FLOOD DETECTION IN TIME SERIES OF OPTICAL AND SAR IMAGES. In *The International Archives of the Photogrammetry, Remote Sensing and Spatial Information Sciences*, volume XLIII-B2-2020, pages 1343–1346. Copernicus GmbH, 2020. doi:[10.5194/isprs-archives-XLIII-B2-2020-1343-2020](https://doi.org/10.5194/isprs-archives-XLIII-B2-2020-1343-2020).
- Amanda Ramcharan, Kelsee Baranowski, Peter McCloskey, Babuali Ahmed, James Legg, and David P. Hughes. Deep Learning for Image-Based Cassava Disease Detection. *Frontiers in Plant Science*, 8, 2017. ISSN 1664-462X.
- Dmitry Rashkovetsky, Florian Mauracher, Martin Langer, and Michael Schmitt. Wildfire Detection From Multisensor Satellite Imagery Using Deep Semantic Segmentation. *IEEE Journal of Selected Topics in Applied Earth Observations and Remote Sensing*, 14:7001–7016, 2021. ISSN 2151-1535. doi:[10.1109/JSTARS.2021.3093625](https://doi.org/10.1109/JSTARS.2021.3093625).
- Angie K. Reyes, Juan C. Caicedo, and Jorge E. Camargo. Fine-tuning Deep Convolutional Networks for Plant Recognition. *Proceedings of Conference and Labs of the Evaluation Forum (CLEF)*, 1391, 2015.
- Caleb Robinson, Kolya Malkin, Nebojsa Jojic, Huijun Chen, Rongjun Qin, Changlin Xiao, Michael Schmitt, Pedram Ghamisi, Ronny Hänsch, and Naoto Yokoya. Global Land-Cover Mapping With Weak Supervision: Outcome of the 2020 IEEE GRSS Data Fusion Contest. *IEEE Journal of Selected Topics in Applied Earth Observations and Remote Sensing*, 14:3185–3199, 2021. ISSN 2151-1535. doi:[10.1109/JSTARS.2021.3063849](https://doi.org/10.1109/JSTARS.2021.3063849).
- Tim G. J. Rudner, Marc Rußwurm, Jakub Fil, Ramona Pelich, Benjamin Bischke, Veronika Kopačková, and Piotr Biliński. Multi3Net: Segmenting Flooded Buildings via Fusion of Multiresolution, Multisensor, and Multitemporal Satellite Imagery. *Proceedings of the AAAI Conference on Artificial Intelligence*, 33(01):702–709, 2019. ISSN 2374-3468. doi:[10.1609/aaai.v33i01.3301702](https://doi.org/10.1609/aaai.v33i01.3301702).
- Georg Ruß, Rudolf Kruse, Martin Schneider, and Peter Wagner. Data Mining with Neural Networks for Wheat Yield Prediction. In *Advances in Data Mining. Medical Applications, E-Commerce, Marketing, and Theoretical Aspects*, Lecture Notes in Computer Science, pages 47–56. Springer, 2008. ISBN 978-3-540-70720-2. doi:[10.1007/978-3-540-70720-2_4](https://doi.org/10.1007/978-3-540-70720-2_4).
- Inkyu Sa, Zongyuan Ge, Feras Dayoub, Ben Upcroft, Tristan Perez, and Chris McCool. DeepFruits: A Fruit Detection System Using Deep Neural Networks. *Sensors*, 16(8):1222, 2016. ISSN 1424-8220. doi:[10.3390/s16081222](https://doi.org/10.3390/s16081222).
- Vasit Sagan, Maitiniyazi Maimaitijiang, Sourav Bhadra, Matthew Maimaitiyiming, Davis R. Brown, Paheding Sidike, and Felix B. Fritschi. Field-scale crop yield prediction using multi-temporal WorldView-3 and PlanetScope satellite data and deep learning. *ISPRS Journal of Photogrammetry and Remote Sensing*, 174:265–281, 2021. ISSN 0924-2716. doi:[10.1016/j.isprsjprs.2021.02.008](https://doi.org/10.1016/j.isprsjprs.2021.02.008).
- Gaurav Sahu and Olga Vechtomova. Adaptive Fusion Techniques for Multimodal Data. In *Proceedings of the Conference of the European Chapter of the Association for Computational Linguistics*, pages 3156–3166. Association for Computational Linguistics, 2021. doi:[10.18653/v1/2021.eacl-main.275](https://doi.org/10.18653/v1/2021.eacl-main.275).
- Naina Said, Kashif Ahmad, Michael Riegler, Konstantin Pogorelov, Laiq Hassan, Nasir Ahmad, and Nicola Conci. Natural disasters detection in social media and satellite imagery: a survey. *Multimedia Tools and Applications*, 78(22):31267–31302, 2019. doi:[10.1007/s11042-019-07942-1](https://doi.org/10.1007/s11042-019-07942-1).
- Vivien Sainte Fare Garnot, Loic Landrieu, and Nesrine Chehata. Multi-modal temporal attention models for crop mapping from satellite time series. *ISPRS Journal of Photogrammetry and Remote Sensing*, 187:294–305, 2020. ISSN 0924-2716. doi:[10.1016/j.isprsjprs.2022.03.012](https://doi.org/10.1016/j.isprsjprs.2022.03.012).

- S. Salcedo-Sanz, P. Ghamisi, M. Piles, M. Werner, L. Cuadra, A. Moreno-Martínez, E. Izquierdo-Verdiguier, J. Muñoz-Mari, Amirhosein Mosavi, and G. Camps-Valls. Machine learning information fusion in Earth observation: A comprehensive review of methods, applications and data sources. *Information Fusion*, 63:256–272, 2020. ISSN 1566-2535. doi:[10.1016/j.inffus.2020.07.004](https://doi.org/10.1016/j.inffus.2020.07.004).
- Giuseppe Scarpa, Massimiliano Gargiulo, Antonio Mazza, and Raffaele Gaetano. A CNN-Based Fusion Method for Feature Extraction from Sentinel Data. *Remote Sensing*, 10(2):236, 2018. ISSN 2072-4292. doi:[10.3390/rs10020236](https://doi.org/10.3390/rs10020236).
- Grant J. Scott, Kyle C. Hagan, Richard A. Marcum, James Alex Hurt, Derek T. Anderson, and Curt H. Davis. Enhanced Fusion of Deep Neural Networks for Classification of Benchmark High-Resolution Image Data Sets. *IEEE Geoscience and Remote Sensing Letters*, 15(9):1451–1455, 2018. ISSN 1558-0571. doi:[10.1109/LGRS.2018.2839092](https://doi.org/10.1109/LGRS.2018.2839092).
- Alessandro Sebastianelli, Maria Pia Del Rosso, Pierre Philippe Mathieu, and Silvia Liberata Ullo. Paradigm selection for Data Fusion of SAR and Multispectral Sentinel data applied to Land-Cover Classification, 2021.
- Mohsen Shahhosseini, Guiping Hu, Saeed Khaki, and Sotirios V. Archontoulis. Corn Yield Prediction With Ensemble CNN-DNN. *Frontiers in Plant Science*, 12:709008, 2021. ISSN 1664-462X. doi:[10.3389/fpls.2021.709008](https://doi.org/10.3389/fpls.2021.709008).
- Huanfeng Shen, Xinghua Li, Qing Cheng, Chao Zeng, Gang Yang, Huifang Li, and Liangpei Zhang. Missing Information Reconstruction of Remote Sensing Data: A Technical Review. *IEEE Geoscience and Remote Sensing Magazine*, 3(3):61–85, 2015. ISSN 2168-6831. doi:[10.1109/MGRS.2015.2441912](https://doi.org/10.1109/MGRS.2015.2441912).
- Huanfeng Shen, Xiangchao Meng, and Liangpei Zhang. An Integrated Framework for the Spatio-Temporal-Spectral Fusion of Remote Sensing Images. *IEEE Transactions on Geoscience and Remote Sensing*, 54(12):7135–7148, 2016. ISSN 1558-0644. doi:[10.1109/TGRS.2016.2596290](https://doi.org/10.1109/TGRS.2016.2596290).
- Xiao-Peng Song, Wenli Huang, Matthew C. Hansen, and Peter Potapov. An evaluation of Landsat, Sentinel-2, Sentinel-1 and MODIS data for crop type mapping. *Science of Remote Sensing*, 3:100018, 2021. ISSN 2666-0172. doi:[10.1016/j.srs.2021.100018](https://doi.org/10.1016/j.srs.2021.100018).
- Nitish Srivastava, Geoffrey Hinton, Alex Krizhevsky, Ilya Sutskever, and Ruslan Salakhutdinov. Dropout: a simple way to prevent neural networks from overfitting. *Journal of Machine Learning Research (JMLR)*, 15(1):1929–1958, 2014.
- Shivangi Srivastava, John E. Vargas-Muñoz, and Devis Tuia. Understanding urban landuse from the above and ground perspectives: A deep learning, multimodal solution. *Remote Sensing of Environment*, 228:129–143, 2019. ISSN 0034-4257. doi:[10.1016/j.rse.2019.04.014](https://doi.org/10.1016/j.rse.2019.04.014).
- Shivangi Srivastava, John E. Vargas Muñoz, Sylvain Lobry, and Devis Tuia. Fine-grained landuse characterization using ground-based pictures: A deep learning solution based on globally available data. *International Journal of Geographical Information Science*, 34(6):1117–1136, 2020. ISSN 1365-8816. doi:[10.1080/13658816.2018.1542698](https://doi.org/10.1080/13658816.2018.1542698).
- Vladan Stojnic and Vladimir Risojevic. Self-Supervised Learning of Remote Sensing Scene Representations Using Contrastive Multiview Coding. In *Proceedings of the IEEE/CVF Conference on Computer Vision and Pattern Recognition (CVPR)*, pages 1182–1191, 2021.
- Jabeen Summaira, Xi Li, Amin Muhammad Shoib, Songyuan Li, and Jabbar Abdul. Recent Advances and Trends in Multimodal Deep Learning: A Review, 2021.
- Jie Sun, Liping Di, Ziheng Sun, Yonglin Shen, and Zulong Lai. County-Level Soybean Yield Prediction Using Deep CNN-LSTM Model. *Sensors*, 19(20):4363, 2019. ISSN 1424-8220. doi:[10.3390/s19204363](https://doi.org/10.3390/s19204363).
- Shiliang Sun. A survey of multi-view machine learning. *Neural Computing and Applications*, 23(7):2031–2038, 2013. ISSN 1433-3058. doi:[10.1007/s00521-013-1362-6](https://doi.org/10.1007/s00521-013-1362-6).
- Gabriel Tseng, Ivan Zvonkov, Catherine Lilian Nakalembe, and Hannah Kerner. CropHarvest: A global dataset for crop-type classification. *Proceedings of Conference on Neural Information Processing Systems (NIPS) Datasets and Benchmarks Track (Round 2)*, 2021.
- J. Valente, M. Doldersum, C. Roers, and L. Kooistra. DETECTING RUMEX OBTUSIFOLIUS WEED PLANTS IN GRASSLANDS FROM UAV RGB IMAGERY USING DEEP LEARNING. In *ISPRS Annals of the Photogrammetry, Remote Sensing and Spatial Information Sciences*, volume IV-2-W5, pages 179–185. Copernicus GmbH, 2019. doi:[10.5194/isprs-annals-IV-2-W5-179-2019](https://doi.org/10.5194/isprs-annals-IV-2-W5-179-2019).
- S. Valero, L. Arnaud, M. Planells, E. Ceschia, and G. Dedieu. Sentinel’s Classifier Fusion System for Seasonal Crop Mapping. In *IEEE International Geoscience and Remote Sensing Symposium (IGARSS)*, pages 6243–6246, 2019. doi:[10.1109/IGARSS.2019.8898011](https://doi.org/10.1109/IGARSS.2019.8898011).
- Valentin Vielzeuf, Alexis Lechervy, Stephane Pateux, and Frederic Jurie. CentralNet: A Multilayer Approach for Multimodal Fusion. In *Proceedings of the European Conference on Computer Vision (ECCV) Workshops*, pages 0–0, 2018.

- Anna X. Wang, Caelin Tran, Nikhil Desai, David Lobell, and Stefano Ermon. Deep Transfer Learning for Crop Yield Prediction with Remote Sensing Data. In *Proceedings of the 1st ACM SIGCAS Conference on Computing and Sustainable Societies*, COMPASS '18, pages 1–5. Association for Computing Machinery, 2018. ISBN 978-1-4503-5816-3. doi:[10.1145/3209811.3212707](https://doi.org/10.1145/3209811.3212707).
- Chenwei Wang, Xiaoyu Liu, Jifang Pei, Yulin Huang, Yin Zhang, and Jianyu Yang. Multiview Attention CNN-LSTM Network for SAR Automatic Target Recognition. *IEEE Journal of Selected Topics in Applied Earth Observations and Remote Sensing*, 14:12504–12513, 2021. ISSN 2151-1535. doi:[10.1109/JSTARS.2021.3130582](https://doi.org/10.1109/JSTARS.2021.3130582).
- Qi Wang, Claire Boudreau, Qixing Luo, Pang-Ning Tan, and Jiayu Zhou. Deep Multi-view Information Bottleneck. In *Proceedings of the 2019 SIAM International Conference on Data Mining (SDM)*, Proceedings, pages 37–45. Society for Industrial and Applied Mathematics, 2019. doi:[10.1137/1.9781611975673.5](https://doi.org/10.1137/1.9781611975673.5).
- Weiyao Wang, Du Tran, and Matt Feiszli. What Makes Training Multi-Modal Classification Networks Hard? In *Proceedings of IEEE/CVF Conference on Computer Vision and Pattern Recognition (CVPR)*, pages 12695–12705, 2020a.
- Xinlei Wang, Jianxi Huang, Quanlong Feng, and Dongqin Yin. Winter Wheat Yield Prediction at County Level and Uncertainty Analysis in Main Wheat-Producing Regions of China with Deep Learning Approaches. *Remote Sensing*, 12(11):1744, 2020b. ISSN 2072-4292. doi:[10.3390/rs12111744](https://doi.org/10.3390/rs12111744).
- Yikai Wang, Wenbing Huang, Fuchun Sun, Tingyang Xu, Yu Rong, and Junzhou Huang. Deep Multimodal Fusion by Channel Exchanging. *Advances in Neural Information Processing Systems (NIPS)*, 33:4835–4845, 2020c.
- Björn Waske and Jón Atli Benediktsson. Fusion of Support Vector Machines for Classification of Multisensor Data. *IEEE Transactions on Geoscience and Remote Sensing*, 45(12):3858–3866, 2007. ISSN 1558-0644. doi:[10.1109/TGRS.2007.898446](https://doi.org/10.1109/TGRS.2007.898446).
- Xin Wu, Danfeng Hong, and Jocelyn Chanussot. Convolutional Neural Networks for Multimodal Remote Sensing Data Classification. *IEEE Transactions on Geoscience and Remote Sensing*, pages 1–1, 2021. ISSN 1558-0644. doi:[10.1109/TGRS.2021.3124913](https://doi.org/10.1109/TGRS.2021.3124913).
- Lihong Xie, Ruiling Han, Songhong Xie, Dongjing Chen, and Yaxuan Chen. Multi-View Fusion Network for Crop Disease Recognition. In *International Conference on Algorithms, Computing and Systems*, ICACS '21, pages 121–126. Association for Computing Machinery, 2021. ISBN 978-1-4503-8508-4. doi:[10.1145/3490700.3490724](https://doi.org/10.1145/3490700.3490724).
- Xiaodong Xu, Wei Li, Qiong Ran, Qian Du, Lianru Gao, and Bing Zhang. Multisource Remote Sensing Data Classification Based on Convolutional Neural Network. *IEEE Transactions on Geoscience and Remote Sensing*, 56(2):937–949, 2018. ISSN 1558-0644. doi:[10.1109/TGRS.2017.2756851](https://doi.org/10.1109/TGRS.2017.2756851).
- Hulya Yalcin. Phenology recognition using deep learning. In *Electric Electronics, Computer Science, Biomedical Engineering's Meeting (EBBT)*, pages 1–5, 2018. doi:[10.1109/EBBT.2018.8391423](https://doi.org/10.1109/EBBT.2018.8391423).
- Xiaoqiang Yan, Shizhe Hu, Yiqiao Mao, Yangdong Ye, and Hui Yu. Deep multi-view learning methods: A review. *Neurocomputing*, 448:106–129, 2021. ISSN 0925-2312. doi:[10.1016/j.neucom.2021.03.090](https://doi.org/10.1016/j.neucom.2021.03.090).
- Qi Yang, Liangsheng Shi, Jinye Han, Yuanyuan Zha, and Penghui Zhu. Deep convolutional neural networks for rice grain yield estimation at the ripening stage using UAV-based remotely sensed images. *Field Crops Research*, 235: 142–153, 2019. ISSN 0378-4290. doi:[10.1016/j.fcr.2019.02.022](https://doi.org/10.1016/j.fcr.2019.02.022).
- Xitong Yang, Palghat Ramesh, Radha Chitta, Sriganesh Madhvanath, Edgar A. Bernal, and Jiebo Luo. Deep Multimodal Representation Learning from Temporal Data. In *Proceedings of IEEE Conference on Computer Vision and Pattern Recognition (CVPR)*, pages 5066–5074, 2017. doi:[10.1109/CVPR.2017.538](https://doi.org/10.1109/CVPR.2017.538).
- Jiaxuan You, Xiaocheng Li, Melvin Low, David Lobell, and Stefano Ermon. Deep Gaussian process for crop yield prediction based on remote sensing data. In *Proceedings of Conference on Artificial Intelligence (AAI)*, AAI'17, pages 4559–4565. AAAI Press, 2017.
- Kunhao Yuan, Xu Zhuang, Gerald Schaefer, Jianxin Feng, Lin Guan, and Hui Fang. Deep-Learning-Based Multispectral Satellite Image Segmentation for Water Body Detection. *IEEE Journal of Selected Topics in Applied Earth Observations and Remote Sensing*, 14:7422–7434, 2021. ISSN 2151-1535. doi:[10.1109/JSTARS.2021.3098678](https://doi.org/10.1109/JSTARS.2021.3098678).
- Qiangqiang Yuan, Huanfeng Shen, Tongwen Li, Zhiwei Li, Shuwen Li, Yun Jiang, Hongzhang Xu, Weiwei Tan, Qianqian Yang, Jiwen Wang, Jianhao Gao, and Liangpei Zhang. Deep learning in environmental remote sensing: Achievements and challenges. *Remote Sensing of Environment*, 241:111716, 2020. ISSN 0034-4257. doi:[10.1016/j.rse.2020.111716](https://doi.org/10.1016/j.rse.2020.111716).
- Jure Zbontar, Li Jing, Ishan Misra, Yann LeCun, and Stephane Deny. Barlow Twins: Self-Supervised Learning via Redundancy Reduction. In *Proceedings of International Conference on Machine Learning (ICML)*, pages 12310–12320. PMLR, 2021.

- Liangliang Zhang, Zhao Zhang, Yuchuan Luo, Juan Cao, and Fulu Tao. Combining Optical, Fluorescence, Thermal Satellite, and Environmental Data to Predict County-Level Maize Yield in China Using Machine Learning Approaches. *Remote Sensing*, 12(1):21, 2020a. ISSN 2072-4292. doi:[10.3390/rs12010021](https://doi.org/10.3390/rs12010021).
- Mengmeng Zhang, Wei Li, Ran Tao, Hengchao Li, and Qian Du. Information Fusion for Classification of Hyperspectral and LiDAR Data Using IP-CNN. *IEEE Transactions on Geoscience and Remote Sensing*, 60:1–12, 2022. ISSN 1558-0644. doi:[10.1109/TGRS.2021.3093334](https://doi.org/10.1109/TGRS.2021.3093334).
- Peng Zhang, Peijun Du, Cong Lin, Xin Wang, Erzhu Li, Zhaohui Xue, and Xuyu Bai. A Hybrid Attention-Aware Fusion Network (HAFNet) for Building Extraction from High-Resolution Imagery and LiDAR Data. *Remote Sensing*, 12(22):3764, 2020b. ISSN 2072-4292. doi:[10.3390/rs12223764](https://doi.org/10.3390/rs12223764).
- Jiaqi Zhao, Di Zhang, Boyu Shi, Yong Zhou, Jingyang Chen, Rui Yao, and Yong Xue. Multi-source collaborative enhanced for remote sensing images semantic segmentation. *Neurocomputing*, 493:76–90, 2022. ISSN 0925-2312. doi:[10.1016/j.neucom.2022.04.045](https://doi.org/10.1016/j.neucom.2022.04.045).
- Jing Zhao, Xijiong Xie, Xin Xu, and Shiliang Sun. Multi-view learning overview: Recent progress and new challenges. *Information Fusion*, 38:43–54, 2017. ISSN 1566-2535. doi:[10.1016/j.inffus.2017.02.007](https://doi.org/10.1016/j.inffus.2017.02.007).
- Xudong Zhao, Ran Tao, Wei Li, Heng-Chao Li, Qian Du, Wenzhi Liao, and Wilfried Philips. Joint Classification of Hyperspectral and LiDAR Data Using Hierarchical Random Walk and Deep CNN Architecture. *IEEE Transactions on Geoscience and Remote Sensing*, 58(10):7355–7370, 2020. ISSN 1558-0644. doi:[10.1109/TGRS.2020.2982064](https://doi.org/10.1109/TGRS.2020.2982064).
- Xianwei Zheng, Xiujie Wu, Linxi Huan, Wei He, and Hongyan Zhang. A Gather-to-Guide Network for Remote Sensing Semantic Segmentation of RGB and Auxiliary Image. *IEEE Transactions on Geoscience and Remote Sensing*, 60:1–15, 2022. ISSN 1558-0644. doi:[10.1109/TGRS.2021.3103517](https://doi.org/10.1109/TGRS.2021.3103517).
- Wujie Zhou, Jianhui Jin, Jingsheng Lei, and Jenq-Neng Hwang. CEGFNet: Common Extraction and Gate Fusion Network for Scene Parsing of Remote Sensing Images. *IEEE Transactions on Geoscience and Remote Sensing*, 60:1–10, 2022. ISSN 1558-0644. doi:[10.1109/TGRS.2021.3109626](https://doi.org/10.1109/TGRS.2021.3109626).
- Xiaolin Zhu, Fangyi Cai, Jiaqi Tian, and Trecia Kay-Ann Williams. Spatiotemporal Fusion of Multisource Remote Sensing Data: Literature Survey, Taxonomy, Principles, Applications, and Future Directions. *Remote Sensing*, 10(4):527, 2018. ISSN 2072-4292. doi:[10.3390/rs10040527](https://doi.org/10.3390/rs10040527).

A Additional Tables

Table A1 contains the data used to generate the Figure 3 on the main content of this manuscript. While Table A2 contains the references from which the Table 1 on the main content of this manuscript was obtained. Last, Table A3 contains the references of papers of the categorization made in Section 4.

Table A1: Data used to generate Figure 3. Scenario correspond to the type of views used in each configuration where the results were obtained. The numbers correspond to: 1: best, 2: in-between, 3: worst, of the predictive performance when comparing the fusion strategies (input, feature, and decision level fusion). In parentheses different data sets or scenarios from the same document are indicated.

Views scenario (Reference)	Input	Feature	Decision
optical-RGB, optical (NIR) (Sa et al. [2016])	2	-	1
optical-MS, DSM (Chen et al. [2017], San Francisco)	2	1	-
optical-HS, LiDAR (Chen et al. [2017], Houston)	2	1	-
optical-MS, DSM (Audebert et al. [2018])	-	1	2
optical-HS, LiDAR (Xu et al. [2018], Houston, Trento)	2	1	-
optical-HS, optical-RGB (Xu et al. [2018], Pavia, Salinas)	2	1	-
multiple optical-RGB (Srivastava et al. [2020])	-	1	2
soil, cultivation, yield stats (Livieris et al. [2020])	2	1	-
optical-RGB, DSM (Zhang et al. [2020b])	-	1	2
optical-MS, thermal, DSM (Maimaitijiang et al. [2020])	2	1	-
optical-HS, LiDAR (Wu et al. [2021])	3	1	2
optical-MS, SAR (Ofori-Ampofo et al. [2021])	1	2	3
optical, SAR (Cué La Rosa et al. [2021])	-	2	1
optical-HS, LiDAR (Hong et al. [2021a], Houston)	3	1	2
optical-MS, SAR (Hong et al. [2021a], LCZ)	3	1	2
optical-MS, SAR (Sebastianelli et al. [2021])	3	1	2
optical-RGB, DSM (Hosseinpour et al. [2022])	-	1	2
optical-MS, SAR (Sainte Fare Garnot et al. [2020], Classification)	2	1	3
optical-MS, SAR (Sainte Fare Garnot et al. [2020], Segmentation)	2	1	2
optical-MS, SAR (Sainte Fare Garnot et al. [2020], Panoptic)	1	2	-

Table A2: Complete references for the works indicated in Table 1.

Name	Reference
Concatenation	Marmanis et al. [2016], Chen et al. [2017], Xu et al. [2018], Pei et al. [2018], Audebert et al. [2018], Benedetti et al. [2018], De Alwis et al. [2019], Gangopadhyay et al., Nguyen et al. [2019], Yang et al. [2019], Srivastava et al. [2019], Rudner et al. [2019], Ienco et al. [2019], Khaki et al. [2020], Wang et al. [2020b], Zhang et al. [2020a], Maimaitijiang et al. [2020], Mohla et al. [2020], Hang et al. [2020], Chu and Yu [2020], Gadiraju et al. [2020], Livieris et al. [2020], Irvin et al. [2020], Wu et al. [2021], Yuan et al. [2021], Ofori-Ampofo et al. [2021], Cao et al. [2021a], Hong et al. [2021a], Sebastianelli et al. [2021], Di Martino et al. [2021], Hong et al. [2021b], Shahhosseini et al. [2021], Li et al. [2022b], Zhang et al. [2022], Sainte Fare Garnot et al. [2020], Zhao et al. [2022]
Attention	Mohla et al. [2020], Zheng et al. [2022], Zhou et al. [2022], Gao et al. [2022], Zhao et al. [2022]
Uniform-sum	Luus et al. [2015], Audebert et al. [2017], Ahmad et al. [2017], Audebert et al. [2018], Mao et al. [2018], Srivastava et al. [2019], Liu et al. [2020], Zhang et al. [2020b], Srivastava et al. [2020], Hang et al. [2020], Gadiraju et al. [2020], Wu et al. [2021], Ofori-Ampofo et al. [2021], Sebastianelli et al. [2021], Cué La Rosa et al. [2021], Sainte Fare Garnot et al. [2020]
Weighted-sum	Hang et al. [2020], Rashkovetsky et al. [2021], Robinson et al. [2021], Sebastianelli et al. [2021], Cué La Rosa et al. [2021], Zheng et al. [2022], Zhao et al. [2022]
Gated	Zhang et al. [2020b], Cao et al. [2021b], Hosseinpour et al. [2022]
Product	Valero et al. [2019], Ofori-Ampofo et al. [2021]
Maximum	Srivastava et al. [2020], Hang et al. [2020]
Majority	Waske and Benediktsson [2007], Liu and Abd-Elrahman [2018], Zhang et al. [2020b]

Table A3: Categorization of papers reviewed, the categorization is non-exclusive. The discussion about each type of categorization could be found in Section 4.

Categorization	References
Input-level fusion	Benediktsson et al. [1989], Kumar et al. [2002], Gomez-Chova et al. [2006], Nemmour and Chibani [2006], Kumar et al. [2008], Camps-Valls et al. [2008], Ruß et al. [2008], Debes et al. [2017], Chen et al. [2014], Johnson [2014], Doña et al. [2015], Khodadadzadeh et al. [2015], Ahamed et al. [2015], Bocca and Rodrigues [2016], Kim and Lee [2016], Ghamisi et al. [2017], Albughdadi et al. [2017], Nijhawan et al., Kussul et al. [2017], You et al. [2017], H. Russello [2018], Wang et al. [2018], Jiang et al. [2018], Denize et al. [2019], Gómez et al. [2019], Sun et al. [2019], Niedbała [2019], Cai et al. [2019], Rambour et al. [2020], Pageot et al. [2020], Maimaitijiang et al. [2020], Lin et al. [2020], Peng et al. [2020], Kang et al. [2020], Bhojani and Bhatt [2020], Jiang et al. [2020], Konapala et al. [2021], Sebastianelli et al. [2021], Robinson et al. [2021], Song et al. [2021], Sagan et al. [2021], Ofori-Ampofo et al. [2021], Gavahi et al. [2021], Meng et al. [2021], Khaki et al. [2021], Hong et al. [2021a], Diaconu et al. [2022], Mantsis et al. [2022], Sainte Fare Garnot et al. [2020]
Feature-level fusion	sub-feature based: Marmanis et al. [2016], Rudner et al. [2019], Mohla et al. [2020], Ofori-Ampofo et al. [2021], Wang et al. [2021], Hong et al. [2021a], Zheng et al. [2022], Zhang et al. [2022], Sainte Fare Garnot et al. [2020], embedding based: Chen et al. [2017], Mao et al. [2018], Xu et al. [2018], Benedetti et al. [2018], Srivastava et al. [2019], Ienco et al. [2019], Yang et al. [2019], Nguyen et al. [2019], De Alwis et al. [2019], Gangopadhyay et al., Irvin et al. [2020], Srivastava et al. [2020], Khaki et al. [2020], Maimaitijiang et al. [2020], Zhang et al. [2020a], Chu and Yu [2020], Livieris et al. [2020], Gadiraju et al. [2020], Wang et al. [2020b], Yuan et al. [2021], Di Martino et al. [2021], Hong et al. [2021b], Wu et al. [2021], Ofori-Ampofo et al. [2021], Shahhosseini et al. [2021], Xie et al. [2021], Hong et al. [2021a], Gao et al. [2022]
Decision-level fusion	Audebert et al. [2017, 2018], Liu et al. [2020], Sebastianelli et al. [2021], Wu et al. [2021], Ofori-Ampofo et al. [2021], Sainte Fare Garnot et al. [2020]
Ensemble-based fusion	Waske and Benediktsson [2007], Luus et al. [2015], Ahmad et al. [2017], Liu and Abd-Elrahman [2018], Valero et al. [2019], Rashkovetsky et al. [2021], Ma et al. [2021], Robinson et al. [2021], Li et al. [2022b]
Hybrid fusion	Hang et al. [2020], Zhang et al. [2020b], Cao et al. [2021a], Cué La Rosa et al. [2021], Li et al. [2022b]
Dense fusion	Pei et al. [2018], Audebert et al. [2018], Zhang et al. [2020b], Cao et al. [2021b], Zhou et al. [2022], Zhao et al. [2022], Hosseinpour et al. [2022]