

Survey of Deep Learning for Autonomous Surface Vehicles in the Marine Environment

Yuanyuan Qiao, *Member, IEEE*, Jiaxin Yin, Wei Wang, Fábio Duarte, Jie Yang, and Carlo Ratti

Abstract—Within the next several years, there will be a high level of autonomous technology that will be available for widespread use, which will reduce labor costs, increase safety, save energy, enable difficult unmanned tasks in harsh environments, and eliminate human error. Compared to software development for other autonomous vehicles, maritime software development, especially on aging but still functional fleets, is described as being in a very early and emerging phase. This introduces very large challenges and opportunities for researchers and engineers to develop maritime autonomous systems. Recent progress in sensor and communication technology has introduced the use of autonomous surface vehicles (ASVs) in applications such as coastline surveillance, oceanographic observation, multi-vehicle cooperation, and search and rescue missions. Advanced artificial intelligence technology, especially deep learning (DL) methods that conduct nonlinear mapping with self-learning representations, has brought the concept of full autonomy one step closer to reality. This paper surveys the existing work regarding the implementation of DL methods in ASV-related fields. First, the scope of this work is described after reviewing surveys on ASV developments and technologies, which draws attention to the research gap between DL and maritime operations. Then, DL-based navigation, guidance, control (NGC) systems and cooperative operations, are presented. Finally, this survey is completed by highlighting the current challenges and future research directions.

Index Terms—Autonomous Surface Vehicle, Deep Learning, NGC System, Intelligent Autonomous Systems, Neural Network.

I. INTRODUCTION

IN the next decades, water, air and land transport will be deeply shaped by autonomous vehicles. Although many technological challenges have yet to be solved, autonomous systems will undoubtedly be the core component of future transportation systems [1]. Since the last century, unmanned aerial vehicles (UAVs) and autonomous underwater vehicles (AUVs) have been widely deployed in a variety of real-world applications. As a result of the efforts of leading technical companies, autonomous cars have been tested for millions

of miles in preparation for full commercialization. Benefiting from the advancement of guidance and control theory for surface vehicles, for decades, ASVs have been deeply involved in military, research, and commercial applications, including surveillance, data collection, and sea, surface and space communication hubs [2].

ASV can minimize the impact, limitation and cost of human operators. After being launched from a dock, ASV can be remotely operated by a human. With the assistance of computers, global positioning systems (GPSs), differential global positioning systems (DGPSs) and satellite communications, ASVs are able to navigate and perform a task autonomously [3]. In autonomous mode, ASV can perform a given mission without external supervision and then return to the dock at the end of its mission. At the beginning of the 20th century, the lack of effective and reliable obstacle detection sensors slowed down the emergence of reliable obstacle avoidance methods [4]. Currently, the advent of more sophisticated airborne and satellite sensors has enabled the study of temperature, moisture and wind fields in maritime convective systems. Advanced sensors, such as imaging and light detection and ranging (LiDAR), are characterized by strong computing capabilities and high-accuracy positioning systems with global coverage and have already reshaped the navigation system of all autonomous vehicles [5]. New data transfer technologies, high-capacity local area networks (LANs), wide area networks (WANs), and inexpensive satellite-based data communications are expected to further international collaborations toward the development of ASVs [6].

Recently, the capability of ASVs was heavily improved by large-scale data with machine learning and artificial intelligence technologies [7], [8]. DL methods, such as deep neural networks (DNNs) and deep reinforcement learning (DRL), have been used to make progress in solving long existing problems of ASVs that cannot be solved by traditional methods [9]. For example,

- **Nonlinear System Identification:** As a universal approximator, DNN can estimate an ASV's unknown model parameters [10], [11], unknown dynamics [12], [13] and environmental disturbances. In addition, using a learning function that dynamically maps the relationship between the input variable (state variable) and output variable (hydrodynamic force and moment data), a controller can be built without any *a priori* knowledge of ASV dynamics or a mathematical model [14].
- **Model-free Control:** In complicated maritime environments, it is almost impossible to model the exact dynamics of a nonlinear system [15]. DL methods can be

(Corresponding authors: Yuanyuan Qiao, and Wei Wang.)

Yuanyuan Qiao is with Intelligent Perception and Computing Research Center, the School of Artificial Intelligence, Beijing University of Posts and Telecommunications (BUPT), Beijing 100876, China, and also with the MIT Senseable City Lab, Cambridge, MA 02139 USA (e-mail: yyqiao@bupt.edu.cn).

Jiaxin Yin, and Jie Yang are with Intelligent Perception and Computing Research Center, the School of Artificial Intelligence, Beijing University of Posts and Telecommunications (BUPT), Beijing 100876, China (e-mail: yinjax@bupt.edu.cn; jianeyang@bupt.edu.cn).

Wei Wang, Fábio Duarte, and Carlo Ratti are with the MIT Senseable City Lab, Cambridge, MA 02139 USA (e-mail: wwewang@mit.edu; fduarte@mit.edu; ratti@mit.edu).

used to design the data-driven and model-free optimal control that only requires the ASV input–output signals without knowing the model [16]. In addition, DRL can characterize and control extremely complex systems by learning from the interaction between the agent and environment [17]–[19].

- **Sea Surface Object Detection:** Based on a DL method, a sufficient amount of relevant data is collected by sensors, which allows for an accurate estimate of a vehicle state. Environmental information, including other ASVs and the harbor [20], can be detected and analyzed by applying a DL method to different types of data sources [21].
- **Future Behavior Prediction:** By exploring long-term historical automatic identification system (AIS) data based on DL methods, the future status of maritime transportation systems is available for advanced management and planning [22] toward safer, highly efficient, and energy conscientious maritime systems [23].
- **Human Like Decision Making:** To make decisions while complying with regulations when encountering other surface vehicles, a DL-based method is able to learn possible human behaviors from complex task experiences such as collision avoidance [24] and docking [25]. DL methods can learn high-level features automatically to react appropriately in complex environments with many constraints [26].

This work comprehensively summarizes and compares the application of DL methods on ASVs and how DL techniques have permeated the entire field. Related topics include, but are not limited to, NGC systems, and cooperative operations, as well as the integration and application of advanced sensors, communication systems, and big data technologies. This article is concluded by discussing challenges and presenting possible future research directions that may be worth pursuing based on DL methods. In general, the aims of this work are:

- 1) Present a current survey of research that shows how DL techniques improve ASV systems and successfully solve emerging challenges. In particular, the advancements in DL based NGC system are highlighted.
- 2) Further discuss the current research and future directions for the application of DL techniques from the view of intelligent maritime operations.

The authors hope that this work can guide researchers, engineers, and managers who want to understand the application of DL for maritime operations or employ DL to solve related problems. First, in Section II, existing ASV-related surveys are reviewed and the scope of this work is defined. In Section III, an overview of the basic ASV structure, including the hardware, onboard equipment, and NGC system, is provided. The DL applications for navigation systems (Section V), guidance system (Section VI), and control system (Section VII) are examined and compared in detail with a focus on the implementation of gradually evolving DL models on NGC systems. Then, maritime cooperative operations are reviewed in Section VIII. The research gaps, current challenges, and future research directions are discussed in Section IX. Finally, the conclusion of this work is given in Section X.

II. ASV-RELATED SURVEYS AND SURVEY SCOPE

From 2006 to 2017, there were only 16 surveys published, and they mainly covered ASV prototypes [2]–[4], [27]–[35] and NGC systems [2], [28], [30], [36], [37]. At the beginning of 2017, many large ship companies, such as Rolls-Royce, Kongsberg, and Yara, made contributions to the development of an autonomous ship. Rolls-Royce published a report and made efforts toward their vision of autonomous shipping [38]. Then, Kongsberg and Yara collaborated to build the world's first fully electric, autonomous, zero-emission ship - *Yara Birkeland*. At the end of 2017, the International Maritime Organization (IMO) developed their Strategic Plan for the Organization for the six-year period from 2018 to 2023 and discussed the issue of marine autonomous surface ships, which was defined as MASS in 2018.

Between 2018 and 2022, 25 surveys strongly related to ASVs were published. Some of these works introduced further developments of ASV and NGC systems [7], [8], [39]–[46], as well as their real-world applications [47]–[50]. In addition, to meet the objective of introducing the next level of autonomy to ASVs, researchers focused their attention on the the collaboration [51]–[53] and communication [54] between multiple ASVs and other vehicles. Other researchers explored current trends toward autonomous shipping [42], [55]–[58]. When imagining ASV or MASS voyaging on a surface autonomously, issues, including control and support centers [59], civil liabilities and insurance [60], technology [61] and business requirements [56], need to be addressed carefully.

DL has radically changed many research areas and led to a flurry of research in the past decade. DNNs are capable of forming compact representations of states from raw, high-dimensional, multi-modal sensor data, which are commonly found in robotic systems. For navigation subsystems, convolutional neural networks (CNNs) with a hierarchical feature extraction ability have already been proven to be efficient for object detection and obstacle identification [50]. With the collection of an increasing amount of maritime data, DL is considered a powerful framework compared to other machine learning methods to interpret large quantities of data automatically and relatively quickly. DNN has also been proven to be efficient in ASV control, especially in autonomous docking [57]. In the field of robotic control for intelligent autonomous systems, DRL [17] has recently been applied to AUV, UAV [62], autonomous cars [18], and ASVs [14].

However, based on existing surveys, there is a lack of discussion regarding the implementation of DL for ASVs. Therefore, this work reviews the past and future technical developments and challenges of ASVs, especially the role of DL methods on improving the intelligence and autonomous levels. Apart from the thorough comparison of ASV prototypes and the architecture of ASV control systems, the authors try to answer the following questions: “*What DL methods have been successfully applied to ASVs? What are the theoretical and practical strengths and weaknesses?*”; “*How can current maritime operations be solved with DL methods? and, which directions are promising for future research?*” To the best of

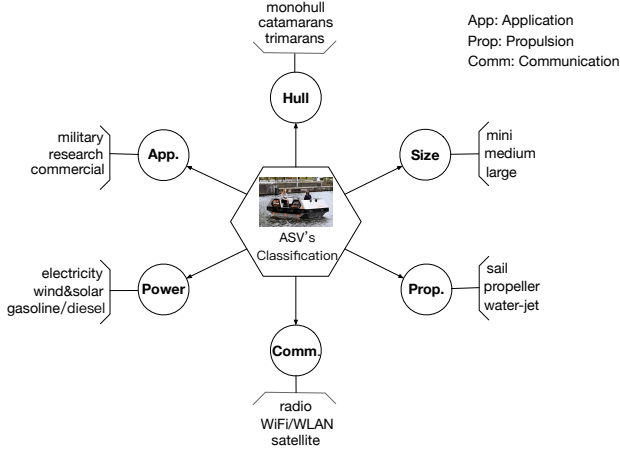


Fig. 1. ASV Classification

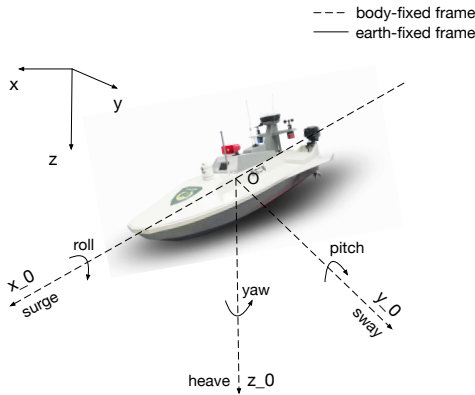


Fig. 2. The 6 DOFs of an ASV

the authors' knowledge, DL techniques for ASVs have not yet been studied comprehensively. A better understanding of the current and potential role of up-and-coming DL techniques on ASVs will provide momentum for future autonomous maritime operations.

III. ASV SYSTEMS

A. ASV Category

Each type of ASV can be leveraged for a specific application based on its size, function, or unique features, as shown in Fig. 1. For example, naval ASVs need to be controlled remotely and operated at high speed. In addition, carrying heavy payloads and limiting constraints on energy consumption are required. Research ASVs for oceanography require autonomous navigation, energy conservation, and stable measurements at low speed [34]. Commercial surveillance ASVs are usually equipped with advanced visual monitoring sensors, high-performance controllers, and efficient communication systems with onshore management centers.

B. ASV Architecture

The motion of a ship can be described as an earth-fixed frame or body-fixed frame, as shown in Fig. 2. The rigid body motions of a typical surface vehicle with 6 DOFs include:

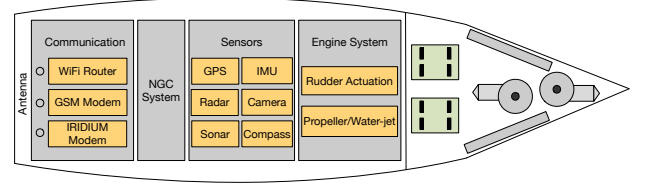


Fig. 3. The Architecture of a typical ASV

(1) Three types of displacement motions (heave, sway or drift, and surge), which move through the x_0 , y_0 , and z_0 directions, respectively.

(2) Three angular motions (yaw, pitch, and roll), which are the rotations about the x_0 , y_0 , and z_0 axes, respectively.

Among multiple options for ASV manufacturing, the hull supports the main four system components, including the engine, communication, sensor and NGC systems [35].

1) *Hull*: As the main physical component of ASVs, hulls are waterproof bodies of ships or boats that can be categorized into single hulls (kayaks and monohulls) and multihulls (catamarans and trimarans).

2) *Engine System*: The controller design should consider how many appreciable degrees of freedom (DOFs) of ASVs can be actuated by the actuators. Most existing ASVs use underactuated controls, which means that only part of the DOFs can be controlled. If all DOFs can be controlled by multiple actuators, then the ASV is actuated. For more complex tasks such as docking, overactuated controls that can make use of additional DOFs is more effective.

3) *Communication System*: Stable and reliable communication is essential for information exchange between (1) onboard computers, sensors, and other hardware that need to be controlled; (2) multiple vehicles, such as ASVs, AUVs, and UAVs; (3) vehicles and onshore control centers; and (4) vehicles and remote satellites.

4) *Sensor System*: Sensors act as an interface between an ASV and the environment, providing a vehicle with information relative to its self-state and the environment. Apart from the performance monitoring sensor, the ASV shipboard sensors provide location, status, and environmental information, as shown in Table III. The deployment of different kinds of sensors depends on the mission requirements.

5) *NGC System*: In an attempt to automate the process of ASV operation, three systems are indispensable in the software structure: Navigation, guidance, and control, as illustrated in Fig. 4. As software installed on an onboard computer, the NGC system processes data collected for situation awareness, plans the possible path, and drives the surface vehicle to the destination. The NGC system is the core of autonomous operation.

• **Navigation** (Section V): Navigation usually refers to the study of the process of monitoring the movement of vehicles. As the most fundamental requirement for safe operation, the full assessment of the surface vehicle status and its surrounding environment based on sensor data is essential for maritime vehicles. There are two stages in navigation systems, i.e., environmental perception and state estimation.

TABLE I
TABLE FOR DATA SOURCE

Sensor	Distance	Data	P/A	Advantages	Limitations
Sonar	~1km to few 100 km	Echo Signal and Image	A	1) Long coverage area 2) Underwater detection	1) Needs separate systems for small range detections 2) Difficult for objects with small acoustic signatures
Radar	~1km to few 100 km	Echo Signal and Image	A	1) All-weather and broad-area 2) Ability to detect small targets 3) Good anti-stealth performance	1) Poor groove penetration ability 2) Suffers from minimum range 3) Cannot penetrate water
Lidar	~m to few 10 km	Echo Signal and Point Clouds Data	A	1) High depth resolution and accuracy 2) Good anti-stealth performance 3) Good at near range obstacle detection	1) Sensitive to environment and ASV motion 2) Exists sensor noise and calibration errors 3) Low remote detection efficiency
Optical Sensor	~m to ~km	Optical Image	P	1) High lateral and temporal resolution 2) Capable of capturing details	1) Susceptible to light and weather condition 2) Difficult to detect far objects
Infrared Sensor	~m to ~km	Infrared Image	P	1) Applicable both day and night 2) Water appears less dynamic	1) Poorer optics available 2) Difficult to detect far objects
IMU	\	Angular Rate and Acceleration	P	1) No external reference required 2) Small size and low cost	1) Errors accumulate over time 2) Sensitive to magnetic environment
GNSS	\	Position, Time and Velocity	P	1) All weather and worldwide 2) Small size and low cost	1) Signal interference in special terrain 2) Sensitive to magnetic environment
AIS	\	Dynamic and Static Ship Data	P	1) Long detection distance 2) Highly automated	1) Unable to detect boats without AIS equipment

Notes: 1.P: Passive A: Active 2. Data from [2], IMO

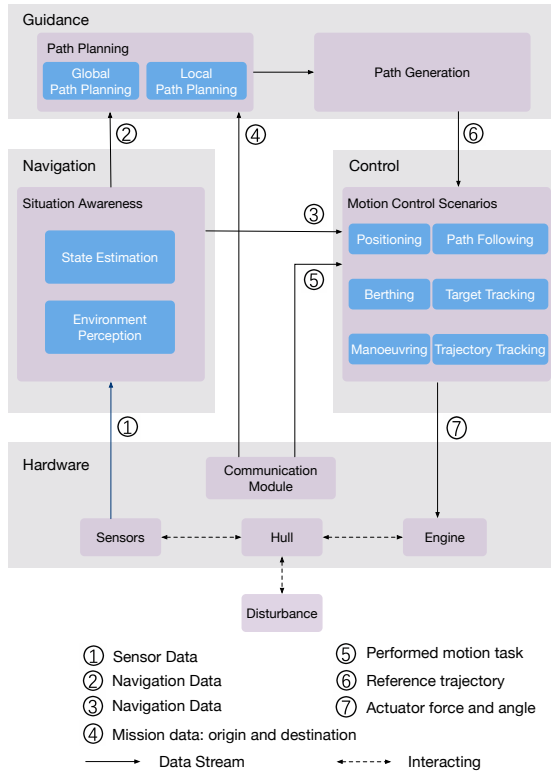


Fig. 4. The structure of ASV systems

Environmental Perception refers to the process of measuring the surrounding environments, such as waves, winds, objects and obstacles on the surface [63].

State Estimation refers to the problem of reconstructing the underlying state of a system given a sequence of measurements as well as a prior model of the system.

• **Guidance** (Section VI): Based on the status information provided by the navigation system, the goal of guidance is to plan and generate possible paths from departure to destination with the ability to avoid obstacles and obey rules.

Path Planning can be further divided into global and local

methods [2]. Global path planning aims to find an optimal or near-optimal collision-free path between the origin and destination in advance. Local path planning requires an ASV response to the previously unknown obstacle and changes in the environment.

Path Generation refers to the process of generating an optimal path for ASV.

• **Control** (Section VII): The control system generates the proper control forces and moments for the driving equipment of ASV [2].

Motion Control Scenarios refer to the specific scenarios in which an ASV operates, including point stabilization, target tracking, path following, trajectory tracking, maneuvering, and berthing. The definition for each motion control scenario can be found in Section VII.

IV. DEEP LEARNING MODELS AND TECHNIQUES

Many publication have focused on the advancement of DL [21], [64], as well as the applications of DL on robotics [65], autonomous cars [66], UAVs [62], and UUVs. Therefore, to avoid unnecessary repetition, we briefly introduce the DL models and its applications categorized by different learning methods, i.e., supervised, unsupervised, and reinforcement learning methods.

A. Supervised Deep Learning Method

Supervised deep learning methods are trained using well-labelled data to learn a function that maps an input to an output. They have been widely applied to solve problems on ASV navigation, guidance and control.

1) *Multilayer Perceptron (MLP)*: MLP (also called Feed-Forward NN, i.e., FFNN) is one of the most basic neural network (NN) models that can approximate nonlinear functions and add one or multiple fully connected hidden layers between the output and input layers. MLP with more than one hidden layer is called DNN. Model training is usually performed through backpropagation for all layers. MLP are usually used

to estimate the model uncertainties of ASV controller. The modified version of MLP is listed as follows.

Radial Basis Function (RBF): The RBF network can effectively accelerate the convergence speed and avoid local optima because it utilizes Gaussian functions $\varphi(\cdot)$ as the activation functions in the hidden layer, which is a local approximation network. RBF has only one hidden layer, and there is usually one neuron in the output layer, which does not use the activation function.

Wavelet Neural Network (WNN): Combining the characteristics of wavelet transform and NN, WNN has advantages such as time-frequency localization, self-learning ability, faster convergence speed, and low false alarm rate. Utilizing the structure of MLP or RBF, WNN uses the wavelet function $f(\cdot)$ as the active function.

Fuzzy Neural Network (FNN): Fuzzy logic captures the uncertainties associated with human reasoning based on “degrees of truth” method, which is more easily understood by humans compared to the conventional “true or false” method. The integration of fuzzy logic and NN, i.e., using a NN to learn the parameters of a fuzzy logic system, creates an FNN, which can model uncertainty and nonlinearly in complicated systems.

2) *Convolutional Neural Network (CNN):* The basic structure of CNN contains an input layer, several convolution layers, several pooling layers, a fully connected layer, and an output layer. In traditional DNNs, the neurons in different layers are fully connected. In contrast, the neurons in the convolution layers and pooling layers of CNNs are not fully connected with their forward layer. As a result, sparse interaction and parameter sharing are the two most important characteristics in a CNN learning process. Based on the basic idea of CNNs, advanced architectures are designed to solve three fundamental problems in the computer vision field, i.e., image classification, object detection and image segmentation. Some popular architectures are introduced briefly below, which are used to perceive the surrounding environment through images, videos, or data collected in maritime environment.

CNN-based Classification: Image classification aims to predicting the label for the given image. Based on traditional CNNs, several improved architectures with more complex structures are proposed, including LeNet-5, AlexNet, VGG, GoogLeNet, Inception Net, ResNet, and others. As the ILSVRC top competitors, these CNN architectures achieve high classification accuracy, and some of them even surpass human-level performance on the ImageNet database. The above architectures have designed elaborate mechanisms to reduce the number of parameters and prevent the overfitting problem by using a smaller convolution kernel, applying a rectified linear unit (ReLU) as the activation function, limiting the number of input channels, and introducing a residual net. As a result, these networks are widely used in many applications as the basic models for feature extraction or applied in object detection and segmentation tasks as the backbone network.

CNN-based Object Detection: Autonomous vehicles need to identify and locate an object when perceiving their surrounding environment with sensors. In general, there are two types of object detection frameworks:

(1) The two-stage algorithm first extracts candidate regions that may contain the object and then determines whether the proposed regions contain the object. The first stage uses a method such as selective search or a region proposal network (RPN) to generate the regions of interest (ROIs). Then, another network, such as ResNet, is leveraged to classify the proposed regions. Popular two-stage object detection methods include R-CNN, Fast R-CNN, Faster R-CNN, and Mask R-CNN.

(2) The one-stage algorithm directly classifies an object and predicts object bounding boxes for an image in one step. More specifically, an image is input and the class probabilities and bounding box coordinates are learned simultaneously. The typical framework includes You Only Look Once (YOLO), Single Shot Detector (SSD) and RetinaNet.

CNN-based Segmentation: In some tasks, each pixel in captured images should be labeled with semantic tags to indicate what object the pixel belongs to. Image segmentation refers to the classification of every pixel in the image.

Fully Convolutional Networks (FCN) are the first CNN-based network that can solve segmentation problems. FCN replaces the fully connected layers of the CNN with convolutional layers and upsamples the high-level feature map into a heatmap, the size of which is the same as the original image. The heatmap shows the classification result of every pixel in the image. The pyramid attention network (PAN) further improves FCN by proposing the feature pyramid attention (FPA) and global attention upsampling (GAU) modules to learn better feature representations by considering the global context information. Another commonly used segmentation method is U-Net, which is structured like a capital letter U. The architecture of U-Net contains two paths. The first path is the contraction path, which is composed of a traditional stack of convolutional and max pooling layers to capture the context in the image. The second path is the symmetric expanding path, which is used to enable precise localization using transposed convolutions. Compared to FCN, U-Net fuses the features from the two paths on more levels. In terms of the feature fusion strategy, FCN uses additive fusion and U-Net uses channel-dimensional concatenation.

3) *Recurrent Neural Network (RNN):* RNN can make use of historical information for future behavior prediction by passing all information from the beginning until the current end of the model through the hidden layer. RNNs perform very well when modeling time-dependent and sequential data tasks, but usually fail to converge during training because of problems related to vanishing and exploding gradients. As an improved version of RNN, the long short-term memory (LSTM) has a specially designed memory network, including a cell, an input gate, an output gate and a forget gate, to address the vanishing gradient problem that limits the use of traditional RNNs. Similar to LSTM, the gate recurrent unit (GRU) has two gates as opposed to three gates in an LSTM cell, which means that GRU has fewer training parameters than LSTM.

B. Unsupervised Deep Learning Method

Unsupervised deep learning method can learn patterns from untaged data.

1) *AutoEncoder (AE)*: AE is an unsupervised learning algorithm that is designed to reduce data dimensions by learning the structure within data and ignoring signal noise. It has an input layer, a hidden layer that reconstructs the input data for compressed representation, and an output layer that reconstructs the input. The network should minimize the difference between the input and output vectors. Therefore, AE is applied to reduce noise and dimensions of the original input in ASV navigation module.

2) *Generative Adversarial Networks (GAN)*: GAN is an adversarial learning framework designed for data generation that has a generative model \mathbf{G} , which generates samples similar to the training data, and a discriminative model \mathbf{D} , which estimates whether a sample comes from training data or \mathbf{G} . The training process for \mathbf{G} is to minimize the Jensen–Shannon (JS) divergence between the real data distribution and the generated data distribution. The training process for \mathbf{D} is to distinguish between real data and generated data as much as possible. Furthermore, a deep convolutional GAN (DCGAN) is proposed to provide an experiment-based optimal hyperparameter set and training skills to improve the stability of a GAN training process. To further improve the stability of GANs from their structure and eliminate problems such as model collapse and vanishing gradient, Arjovsky *et al.* [67] proposed the Wasserstein GAN (WGAN), which uses the Wasserstein distance instead of JS divergence to measure the difference between the real and generated data distributions. GAN has been widely used to expand the dataset by generating fake images, which is very useful for ASV navigation module if the training dataset is not enough.

C. Reinforcement Learning Method

Supervised and unsupervised learning are usually trained with labeled or unlabeled datasets that are provided in advance. Reinforcement learning (RL) is another type of machine learning technique that enables an agent to learn mapping from situations to actions by maximizing a scalar reward or reinforcement signal. The agent observes the state of environment s_t , and takes an action a_t at time t in an environment. Then, the environment enters a new state s_{t+1} and issues an immediate reward r_{t+1} to the agent. Finally, the agent tries to learn to select actions that maximize the cumulative reward $Q(s_t, a_t)$, a.k.a. Q -value.

1) *Deep Reinforcement Learning (DRL)*: For a complex environment, when the number of states and actions increases dramatically, the DL-based method can extract features from very large states and action spaces with high dimensions automatically, which introduces deep Q-networks (DQNs). The combination of RL and DL enables agents to construct and learn knowledge directly from raw sensors or image signals without any predefined features [26]. However, DQN is only applicable for discrete and low-dimensional action spaces. It cannot be straightforwardly applied to continuous domains since it relies on finding the action that maximizes the action-value function, which in the continuous valued case requires an iterative optimization process at every step. To address this problem, Lillicrap *et al.* [68] presented the deep deterministic

policy gradient (DDPG), which is a model-free, off-policy actor-critic algorithm that utilizes deep function approximators that can learn policies in high-dimensional and continuous action spaces.

V. DEEP LEARNING DRIVEN NAVIGATION SYSTEM

A. Definition and Key Problems

An ASV navigation system provides self-state and environmental information to the guidance and control systems based on collected data [2], [32]. ASV usually has many onboard sensors that cumulatively collect very large amounts of data to monitor the performance of the ASV and local environment, which includes the shore and static or moving obstacles [69]. In addition, with the support of an advanced communication system, ASV can also receive information regarding the global environment, which covers large areas such as an entire port with hundreds of ships. This type of information includes the data from other ships collected by AIS [70], synthetic aperture radar (SAR) images captured by satellite [20], and images and videos taken by cameras on Autonomous Air Vehicle (AAV) [71] or other platforms [72]. Key problems of ASV navigation are discussed as follows.

1) *Environmental Perception*: As listed in Table I, ship-board and remote sensors can provide information to ASVs for surrounding awareness to address the external factors introduced by waves, currents, winds, and weather in a typical maritime environment and adapt to complex environments that include a large number of stationary or moving obstacles in real time [63]. However, using highly dimensional data collected from a variety of types of equipment to reflect the complex environment is a very large challenge.

2) *State Estimation*: An ASV state usually includes its position, orientation, velocity, and acceleration. However, the positions, Euler angles, and linear and angular velocities of a ship measured by sensors such as global navigation satellite systems (GNSS) and inertial measurement units (IMUs) usually contain noise and errors, which may lead to failure. In recent years, advanced onboard sensors such as camera [69], [73], [74], radar, LiDAR [75] and remote SAR image [76] have improved the estimation accuracy. However, several unique situations, such as noise introduced by winds, waves and weather, and harsh communication environments in the open sea, make accurate state estimation very challenging.

3) *Data Processing Problem*: The large number of data streams collected by heterogeneous sensors are different from each other in temporal and spatial resolution, data format, and geometric alignment. Therefore, certain processes, such as compression, dimensionality reduction, and fusion, may help to improve the data quality.

B. Navigation with Deep Learning Model

1) *Environmental Perception*: Existing related work regarding the application of DL methods on maritime environmental perception can be categorized by the navigation data source type, i.e., data collected by onboard or onshore equipment (optical and infrared images, radar images and point clouds), or images captured by satellite (optical remote sensing images

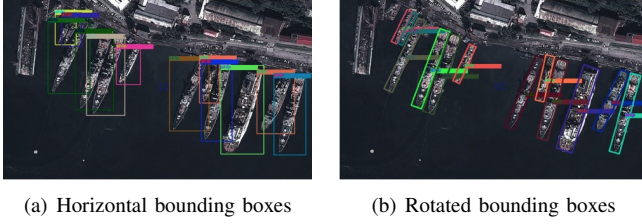


Fig. 5. Ship detection with optical remote sensing [77]

and SAR images). Here, based on different data source types, we introduce the DL-based environmental perception methods for optical and radar images respectively.

The Processing of Optical Images: They are captured by onboard, onshore sensor or satellite sensor, and usually experience the following challenges:

- The image quality heavily depends upon the time of day and the absence of cloud coverage.
- A large quantity of data has high resolution and is thus more difficult to utilize in real-time applications.
- It is difficult to separate ships in ports because there are complex contexts such as buildings, docks and overlapped ships that are usually closely docked side by side.
- It is also difficult to accurately locate a ship because the ship targets have extremely long and thin shapes and arbitrary rotations, as shown in Fig. 5.

Above challenges have been studied to detect ship with complex backgrounds [72], [77]–[85], detect multiscale ship [72], [77], [79], [80], [84], [86]–[88], and detect ship with small dataset [89]–[91].

For ship detection with complex backgrounds, extracting appropriate feature representations that can better distinguish ships from surrounding turbulence is very important. Researchers have tried to integrate both high-level and low-level features for ship detection. One typical solution is to extract multiscale feature representations. Based on Mask R-CNN, Nie *et al.* [83] added a bottom-up path to propagate low-level features to the top layer. Another solution is to extract features using image pyramids, the feature maps of which from low to high layers form a pyramid-like shape. Yang *et al.* [77], [84] applied a dense FPN, in which the feature maps in different layers are densely connected and merged by concatenation. Huang *et al.* [85] designed skip-connection path networks to extract features from each layer of CNN and fuse all the extracted features. Furthermore, enlarging the training dataset by data augmentation strategy [81] and segmenting the sea and land areas before feature extraction [72], [80] are also effective strategies.

For multiscale ship detection, popular object detection methods based on horizontal region detection have a large redundancy region for the bounding box of ship detection (see Fig. 5 (a)) compared to region detection based on rotated bounding boxes, which can be rotated according to the ship orientations (see Fig. 5 (b)). Li *et al.* [86] constructed two regression branches to independently predict the location of center points x, y , the width w , and height h , and the orientation θ of the bounding box based on different CNN features. For arbitrarily




Fig. 6. Ship detection in SAR image [92]

oriented ships, Yu *et al.* [87] proposed an anchor-aided strategy that predicts rotated bounding boxes accurately and does not require the manual design of anchors. Zhang *et al.* [88] proposed an anchor-free rotation ship detection method by transforming the ship detection task into a binary semantic segmentation task, which directly detects the pixels belonging to ships and predicts the distance between each pixel and four boundaries.

For ship detection with small dataset, to increase the training samples, researchers pretrained a DL-based object detection framework on a well-established open dataset [89], or generate fake ship images with GAN [91].

The Processing of Radar Images: They are captured by onboard, onshore sensor or satellite sensor, and usually suffer from the following issues:

- Although SAR is capable of working all day under any weather conditions, SAR images usually have lower resolution and fewer pixels than optical remote sensing images. Thus, some of the models used on optical images cannot be directly applied to SAR images.
- Small and densely clustered multi-scale ships in SAR images that occupy only a few pixels are very difficult to detect (see Fig. 6 (a)).
- Ships in SAR images exist at a variety of scales, have arbitrary directions and are densely arranged or even overlapped in ports.
- Objects with analogical scatterings on land cause high false alarm rates (see Fig. 6 (b)).
- Massive open SAR image datasets are rare, and extensively labeled samples require a large amount of manual labor.

Above challenges have been studied to detect multiscale ship [92]–[100] and detect ship with small dataset [101]–[104], [104]–[106].

For multiscale ship detection, similar to optical images, integrating more extracted features from original SAR images to detect ship is also useful. To obtain more semantic information, Cheng *et al.* [107] fused features extracted from radar and optical images to identify small objects on a water surface. VGG-13 and the backbone network of YOLOv4 were adopted to extract features from optical and radar images, respectively. Sometimes, it is very difficult to distinguish backscattering points of interference and actual ships in SAR images. Therefore, exploring the relationships between local features and their global dependences and refining information in different feature maps can improve the performance of multiscale ship detection in SAR images. Zhao *et al.*

[95] proposed a two-stage detection method that adopts and combines a receptive field block and a convolutional block attention module to enhance the relationships of local features with their global dependence and boost significant information while suppressing interference. Furthermore, as a type of radar image, SAR images contain frequency information and can provide features in the frequency domain [92], [96].

The lack of substantial ground truth data for training is one of the major problems for the detection and classification of ships and other objects in SAR images [101], which has hindered the development of object detectors. In addition to obtaining more datasets, effective efforts, including adding simulated SAR images into a training dataset, training deeper networks that extract higher levels of data presentation features [102], and pretraining the object detection model on large open datasets [103], [104], have been made to reduce the false-positive rate on small datasets, improve the detection accuracy and overall performance. Furthermore, generating a fake dataset with WGAN can also improve the performance of ship detection in SAR images [106].

2) *State Estimation*: DNN-based methods can estimate the motion of ASVs in the presence of nonlinear dynamics and high-dimensional sensor data with different sampling frequencies. Typical tasks include ship behavior recognition [108], [109], position identification [110] and motion prediction [111], [111].

Ship Behavior Recognition: High-fidelity ship kinematic information (displacement, movement speed, sailing angle, etc.) can be estimated directly from maritime surveillance video. Chen *et al.* [108] recognized ship behaviors based on video data in four steps: Ship feature extraction based on YOLO, bounding box generation, position identification based on geometry theory, and behavioral analysis. Chen *et al.* [109] proposed a CNN ship movement mode classification algorithm to classify ship movements by converting a ship's AIS trajectories into images with different movements.

Ship Position Identification: DNN was trained based on historical position data estimated by a star sensor to predict and compensate for an INS navigation error when the star sensor is unusable [112].

Ship motion prediction: Zhang *et al.* [110] utilized LSTM to capture the inherent law of ship motion at each frequency scale. An attention mechanism was later adopted to further improve the prediction accuracy.

3) *Data Processing*: It is very difficult to utilize the large amount of navigation data in maritime environments, which suffer from noise introduced by limited on-board loads, poor communication, and unexpected situations. Therefore, DNN-based methods have been adapted to extract the data representation before applying traditional multisensor methods to reduce the data dimension or improve the data quality [113].

To reduce the data dimension, an autoencoder system architecture was proposed to reduce the performance dimensions and navigation data during transmission [114]. To improve the data quality, Cheng *et al.* [115] applied CNN in a data fusion module to extract the joint information from different types of raw input, including the motion state of the vessel, existence state of obstacles, and previous control behavior. The output

of a CNN model is a state vector StateID that contains the operation states of the vessel.

VI. DEEP LEARNING DRIVEN GUIDANCE SYSTEM

A. Definition and Key Problems

Global path planning and local path planning are two main problems for ASV guidance [2]. Traditionally, the path planning problem needs to be transformed into a solvable problem, such as a search problem, which can be solved by a deterministic method that guarantees the provision of a complete and consistent search result as long as it exists. Alternatively, this problem can be solved by a heuristic method that is able to obtain an approximate solution with a near optimal result if the deterministic approach is ineffective. These solutions are listed in Table II.

1) *Global Path Planning*: Global path planning should generate an appropriate path from the original to the destination based on static obstacle map information or historical data. With an increasing amount of AIS data available, how to make the best use of these massive data to produce a global path for ASVs has become a challenge [22], [116].

2) *Local Path Planning*: The predefined trajectory should be able to adjust according to tasks, complex and dynamic environments in real time, which requires local path planning. Currently, in congested sea areas such as complex ports or waterways, different surface vehicles frequently encounter each other. To avoid collisions in an efficient manner, "own ship" (OS) and "target ships" (TSs) should comply with widely accepted regulations such as COLREGS [117]. More specifically, if two ASVs encounter one another in a water way, from the first-person perspective, OS and TSs have four types of encounter situations, i.e., the head-on, stand on, give way and overtake encounters. Before generating a local path, how to make appropriate decisions (i.e., choose the encounter situation) in real time is a very large challenge for researchers, especially under more complex situations such as OS encounters many TSs simultaneously.

3) *Constraints*: In real-world scenarios, certain constraints should be considered according to the specific task an ASV is assigned to [44], such as:

- *Geography constraints* include seacoasts, rocks, and small islands, that are present on geological maps. For global planning in a large area, such as navigating from one port to another, considering only the geographic constraints is sufficient.
- *Shape constraints* refer to the specific size (length, width, and height) of ASV, which needs to be considered when planning a path in the middle scale area, where an ASV cannot be treated as a point. For example, if ASV enters a channel, the width of the ASV and the channel will have a very large influence on the path planning process.
- *Kinematics constraints* represent the specific ranges of ship and acceleration velocities, which should be considered if ASV will enter an inner port.
- *ASV dynamic constraints* contain the inertia forces and moments of the ship's surging, swaying, yawing, etc., which cannot be neglected for precise path planning in

TABLE II
THE CATEGORY OF PATH PLANNING ALGORITHM [118]

General Methods	Specific Methods
Deterministic Searching Algorithm	
Roadmap based searching	Visibility graph
- Map construction methods	Voronoi diagrams
	Probability road map
Roadmap based searching	A* searching
- Searching methods	D* searching
	Field D* searching
Potential Field	Conventional potential field
	Harmonic potential field
	Potential field by fast marching
Optimisation method	Mixed integer programming
	Optimal control
Heuristic Searching Algorithm	
Evolutionary algorithm	Genetic Algorithm (GA)
	Particle swarm optimisation
	Asexual reproduction optimisation
	Ant Colony Algorithm (ACA)
Neural Network	MultiLayer Perceptron (MLP)
	Fuzzy Neural Network (FNN)
	Long Short Term Memory (LSTM)
	Deep Reinforcement Learning (DRL)

small-scale areas, such as ASV berthing, which requires knowing how to precisely steer to berth and has to consider kinematics and shape constraints.

B. Guidance with Deep Learning Model

1) *Global Path Planning*: Conventional deterministic and heuristic search algorithms can generate a collision-free path between the start point and the destination. However, in existing research, there are several complex tasks that the deterministic method cannot complete but can be solved by DNN. These include, planning the most energy efficient path [119], predicting future paths based on historical trajectories [22], [70], [116], [120], and planning the optimal path for multiple tasks [121], which are each described below.

Planning the Most Energy Efficient Path: It is very difficult to model the relationship between the environment and energy efficient-related parameters in mathematical formulas. Zhang *et al.* [119] proposed a data-driven ship speed optimization model and an ice route planning model to calculate the ship path with the highest energy efficiency for the Arctic area. Based on historical data, a DNN-based method was used to determine the relationship between ice concentration, ship speed, and an energy efficiency indicator, and then the optimal path and speed were calculated.

Predicting the Future Paths: The future locations of vessels can be predicted by DNN trained with turning point data such as latitude and longitude, speed, course, length, width and draft of the ship [22]. Instead of predicting the trajectory iteratively, Gao *et al.* [120] performed multistep predictions by predicting both the support point and destination point, where, the destination point was generated by historical data, and the support point was produced by a trained LSTM model.

Planning the Optimal Path for Multiple Tasks: To visit multiple water monitoring stations on the surface with minimal costs, Liu *et al.* [121] mathematically summarized the task as the traveling salesman problem, the goal of which is to visit

all the water monitoring stations and return to the starting point. In the global path planning stage, a self-organizing map-based DNN was applied to learn the relationship between the location of the water monitoring stations and the optimal execution sequence.

2) *Local Path Planning*: Conventional methods do not address sea or weather conditions or consider nonlinear ship dynamics because of the following shortcomings [39]:

- The computational complexity of ship collision avoidance mathematical models is too high to be calculated in an assumed short period in highly dynamic environments with multiple objects.
- Pre-defined architectures can only adopt some specified situations that involve oversimplified assumptions in risk assessment and ship dynamic constraints, which cannot adapt to complex encounter situations that need to comply with COLREGs.
- The control law is usually formed as complicated formulas that consider all possible situations, which cannot be further adapted through changes.

Therefore, most of the previous studies only address one obstacle for one instance, which is not practical in increasingly busy maritime environments. In this section, we review the DRL-based [117], [122]–[124] and DNN-based [117], [122], [125] local path planning methods.

DRL-based Local Path Planning: A DRL model learns how to react through continuous interaction with an uncertain environment in real time. Ideally, a reward function should reward an agent for reaching a destination and avoiding collision with other objects while complying with COLREGs [117]. However, to avoid collisions, ASV must deviate from its path and sometimes even move in the opposite direction of the destination, which will cause penalties. In [122], if the detected distances to other ships surpass the threshold value, a negative reward will be assigned; otherwise, a positive reward will be continuously provided. In [117], [124], a path-following reward function is used in a safe navigation environment. If TSs enter a safe area around the OS, the collision avoidance reward function will be triggered.

DNN-based Local Path Planning: In a practical environment, the OS encounters many TSs; thus, the number of states related to the TSs changes continuously. However, DNN only has a fixed-dimensional input. As a result, to handle the multiship encounter situation, in [122], the last five records of detected distances were used as the inputs. In [117], the input dimension of DNN is set to four by categorizing the TSs into four regions defined by COLREGs according to Fig. ?? . Gao *et al.* [125] combined LSTM and sequence conditional GAN to learn 12 types of ship encounter modes from AIS data and output an anthropomorphic decision for ship collision avoidance.

VII. DEEP LEARNING DRIVEN CONTROL SYSTEMS

A. Definition and Key Problems

A motion controller of a surface vehicle obtains input references from the guidance system, calculates the differences

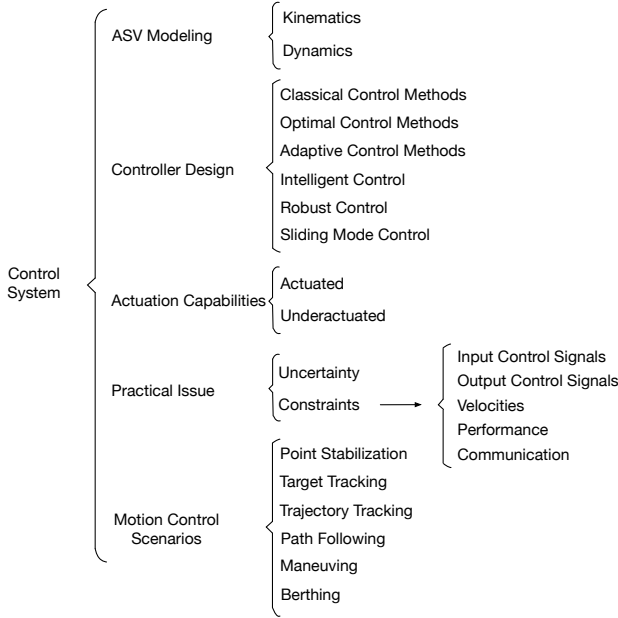


Fig. 7. Problems considered in ASV controller design

in the input references and the actual output values correspondingly and gives commands to the activators such as thrusters and rudders. Fig. 7 shows the problems that existing studies usually focused on to design a proper ASV controller. The details are as follows.

1) *ASV Modeling*: ASV modeling requires the motion description of surface vehicles, which is divided into kinematics and dynamics. Kinematics only considers geometrical aspects of motion, and dynamics is the analysis of the forces causing motion.

The vast majority of studies confine surface vehicles into three DOFs since the roll and pitch motions are negligible in many water environments. As shown in Fig. 2, the moving coordinate frame that is fixed to the vessel is called the body-fixed reference frame, $\sum x_b y_b O_b z_b$. The origin of the body-fixed frame is chosen to coincide with the vessel's center of gravity. Moreover, the ASV kinematic model of the body-fixed frame is described relative to an inertial reference frame as follows:

$$\dot{\eta} = R(\eta)v, \quad (1)$$

where $\eta = [x \ y \ \psi]^T \in \mathbb{R}^3$ denotes the position and heading angle of the vessel in the inertial frame, $v = [u \ v \ r]^T \in \mathbb{R}^3$ denotes the surge velocity, sway velocity and angular velocity in the body-fixed frame, and $R(\eta) = [\cos \psi \ -\sin \psi \ 0; \sin \psi \ \cos \psi \ 0; 0 \ 0 \ 1]^T$ is the transformation matrix converting a state vector from the body-fixed frame to the inertial frame.

Following the notation developed by Fossen [126], the nonlinear dynamics of surface vessels are described by the following differential equation

$$M\dot{v} + C(v)v + D(v)v = \tau + \tau_{\text{env}}, \quad (2)$$

where $M \in \mathbb{R}^{3 \times 3}$ is the positive-definite symmetric mass and inertia matrix, $C(v) \in \mathbb{R}^{3 \times 3}$ is the skew-symmetric vessel

TABLE III
MAIN CONTROL TECHNIQUES [37]

Control Techniques	Examples
Classical Control Methods	Proportional-Integral-Derivative (PID)
Recursive Control	Backstepping
Adaptive Control	NN Adaptive Control
Hierarchical Control System	
Intelligent Control	Neural Networks (NN) Bayesian Probability Genetic Algorithms Fuzzy Logic Machine Learning Evolutionary Computation
Optimal Control	Linear-Quadratic-Gaussian Control (LQG) Model Predictive Control (MPC)
Robust Control	H-infinity Loop-Shaping Sliding Mode Control (SMC) Dynamic Surface Control (DSC)
Stochastic Control	
Energy-shaping Control	
Self-organized Criticality Control	

matrix of Coriolis and centripetal terms, $D(v) \in \mathbb{R}^{3 \times 3}$ is the positive-semidefinite drag matrix, $\tau = [\tau_u \ \tau_v \ \tau_r]^T \in \mathbb{R}^3$ is the applied forces and torques generated by propellers in a body-fixed frame, and $\tau_{\text{env}} \in \mathbb{R}^3$ is the environmental disturbances from the winds, currents and waves.

According to the thruster configuration of a vessel, the actuation force and moment vector τ can be written as

$$\tau = Bu, \quad (3)$$

where $B \in \mathbb{R}^{3 \times n_u}$ is the control matrix describing the thruster configuration and $u \in \mathbb{R}^{n_u}$ is the control vector representing the forces generated by the propellers and rudders where n_u is the dimension of the control vector.

Furthermore, by combining (1), (2) and (3), the complete dynamic model of the vessel is reformulated as follows:

$$\dot{\mathbf{q}}(t) = f(\mathbf{q}(t), \mathbf{u}(t)), \quad (4)$$

where $\mathbf{q} = [x \ y \ \psi \ u \ v \ r]^T \in \mathbb{R}^{6 \times 1}$ is the state vector of the vessel, and $f(\cdot, \cdot, \cdot) : \mathbb{R}^{n_q} \times \mathbb{R}^{n_u} \rightarrow \mathbb{R}^{n_q}$ denotes the continuously differentiable state update function. The system model describes how the full state \mathbf{q} changes in response to applied control input $\mathbf{u} \in \mathbb{R}^{n_u}$.

2) *Controller Design*: A controller can be built based on classical, optimal, adaptive, intelligent, robust, and sliding mode control methods, or a combination of these techniques [127], as listed in Table III.

3) *Actuation Capabilities*: A vehicle with full actuation is able to simultaneously control all its DOFs independently; otherwise, the vehicle is underactuated. As the most common configuration among ASVs, underactuation makes the design of controllers much more difficult compared to actuated ASVs because only the surge and yaw axes are directly actuated with propellers and rudders. There are no actuators for the direct control of sway motion for actuated ASVs.

4) *Motion Control Scenarios*: Many motion controllers are designed to solve one or more specific problems in different scenarios to achieve their specified tasks. In general, based on what motion information and constraints are available as *a priori*, they can be categorized into point stabilizing, target

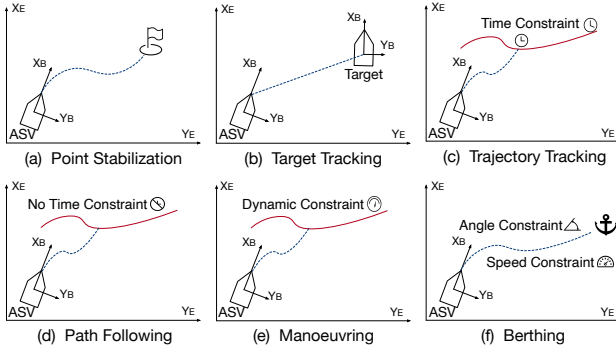


Fig. 8. Motion Control Scenarios, (a)-(d) refer to [128]

tracking, trajectory tracking, path following, maneuvering, and berthing. Schematic diagrams are shown in Fig. 8, and we describe each motion control scenario below.

- **Point Stabilization:** The objective is to position and orient ASV in fixed target operations without time constraints under changing ocean disturbances [129]. For underactuated ASVs, only discontinuous or smooth time-varying control is possible if all three coordinates are stabilized [36]. The thruster-assisted position mooring (PM) system for anchored vessels and the dynamic positioning (DP) system for free floating vessels are two main types of positioning systems for traditional vessels [129]. PM consumes less energy because it usually has many anchor lines for each platform. The DP system uses only actuated thrusters to accurately maintain the position and heading of ASV at a fixed location or predetermined track. DP has gained increasing attention because it easily changes position and is adapted to various ocean environments.

- **Target Tracking:** The goal is to track the motion of static or dynamic targets without knowing future information about the target motion [130]. Related spatio-temporal constraints must be considered simultaneously.

- **Trajectory Tracking:** This refers to the ability to follow a specified path at a desired forward speed with a time constraint. Therefore, it is possible to consider the target-related spatio-temporal constraints separately [131].

- **Path Following** (also called track keeping, path keeping, or course keeping): The objective is to follow a predefined path with constant forward velocity that only involves a spatial constraint [131].

- **Manoeuvring:** As a subset of path following [128], the objective of maneuvering is to steer ASV along a predefined path, while controlling the speed can be addressed as a separate task [132]. The maneuvering problem can be divided into geometric and dynamic tasks. The former is similar to path following, and the latter assigns a time, speed, or acceleration along the path. In contrast, the tracking problem merges the above two tasks into a single task.

- **Berthing:** A ship should be able to stop near the berthing point at low speed [133]. As one of the most difficult problems in automated ship control, it is almost impossible to consider all possible situations during berthing due to the influence of unpredictable environmental disturbances. In more extreme cases, with the drastic reduction in ship maneuverability, the

signals of ship motion and noise are almost the same, which makes it difficult to adjust the rudder angle.

5) *Practical Issue:* Model uncertainties and constraints are commonly considered issues. To address nonlinear systems with uncertainties and constraints, model-free methods such as DNNs and fuzzy logic controllers are widely used.

Model Uncertainties: They are usually caused by the unknown dynamics [134]–[136], underactuated ASVs [137], high-speed maneuvering situation [138], sensor errors [135], or environmental disturbances [139], which may introduce unknown parameters, terms or functions into an ASV control system.

Constraints: Various constraints widely exist in most physical systems, such as the input/output control signals, velocities, performance, and communication constraints [140]. Control systems must address these limits and constraints, or the control performance will degrade, which will lead to control failure or even potential collisions.

- **Input Control Signal Constraints:** In practical control systems, feedback control systems are inevitably subject to actuator saturation/input saturation, which means that the control torques are constrained due to the physical limitations of actuators. If the control signals generated by the controller exceed a certain range, the tracking performance for the closed-loop system cannot be guaranteed.

- **Output Control Signal Constraints:** The outputs of ASV are not allowed to exceed a certain constrained distance from the predefined path; that is, the range of the output error is limited [137]. Such constraints are crucial for system performance and ASV safety, especially in narrow waterways.

- **Velocities Constraints:** In certain real scenarios, an underactuated ship moves in the open sea with limited forward velocity and angular velocity. Therefore, velocity constraints are considered in some studies [141].

- **Performance Constraints:** To achieve steady-state tracking performance, the prescribed transient performance (e.g., pre-determined convergence rate) is important in many practical applications [142]. For example, angle and LOS range errors, should always stay within predefined regions.

- **Communication Constraints:** Communication resources are limited in a real maritime environment. Therefore, event-triggered control methods, which only update the states of the actuator if a particular event occurs or a given condition is met, have been studied by many researchers [143]–[145].

B. Control with Deep Learning Model

DNN and DRL are model-free estimators that map conditions to actions and are widely employed to develop robust adaptive controllers for uncertain nonlinear systems to estimate the model uncertainties or generate a control signal. All DL model-based or DL model related controllers are compared in Table IV and categorized into 6 typical motion control scenarios. Several key works are described in the following paragraph for different purpose of DL model.

1) *Model Uncertainties Estimation:* The unknown parameters, terms or functions introduced by unknown dynamics,

TABLE IV
THE COMPARISON OF DL BASED OR RELATED CONTROLLERS

Applied DL	DL App.	Main Control Techniques	Proposed Model	DIS.	CON.	ACT.	REF.
Point Stabilization							
MLP	E.	Backstepping	Robust adaptive position mooring control	✓	In.	-	[146]
RBF	E.	Backstepping	Robust adaptive nonlinear controller	✓	-	-	[147]
RBF	E.	Backstepping	Adaptive robust output feedback control scheme	✓	-	-	[148]
RBF	E.	Backstepping	Robust neural event-triggered control	✓	Com.	Act.	[143]
Target Tracking							
MLP	E.	ESO	Target tracking controller	✓	In.	Un.	[149]
Trajectory Tracking							
MLP	E.	Backstepping	Stable tracking controller	✓	-	Act.	[10]
RBF	E.	Backstepping	Robust adaptive tracking controller	✓	In.	-	[150]
WNN	G.	WNN	Neural and auxiliary compensation controller	✓	-	-	[151]
MLP	E.	NN&PD	Adaptive output feedback controller	✓	-	-	[138]
RBF	E.	Backstepping	Adaptive NN controller	✓	Out.	Act.	[140]
One-layer	E.	Backstepping	NN controller	✓	-	-	[152]
RBF	E.	Backstepping	Adaptive output feedback NN tracking controller	✓	-	Act.	[153]
One-layer	E.	Backstepping	NN based tracking controller	✓	In.Vel.	Un.	[141]
FNN	E.	SMC	Adaptive robust fuzzy neural controller	✓	-	-	[154]
MLP	E.	NN	Saturated neural adaptive robust controller	✓	-	Un.	[155]
RBF	E.	HGO	Adaptive NN controller		Out.	Act.	[156]
RBF	E.	NN	Adaptive output feedback controller	✓	-	Un.	[157]
RBF	E.	Backstepping	Trajectory tracking controller	✓	-	Act.	[11]
RBF	E.	Backstepping	Sign of the error based adaptive NN controller	✓	Per.	Act.	[142]
RBF	E.	DSC & backstepping	Adaptive neural controller	✓	Per.	Un.	[137]
RBF	E.	SMC & backstepping	Adaptive sliding mode controller	✓	In.	Un.	[134]
RBF	E.	SMC & DSC	Adaptive dynamic surface controller	✓	In.	Act.	[135]
RBF	E.	Backstepping & HGO	Neuro-adaptive trajectory tracking controller	✓	-	Un.	[136]
DRL	G.	DRL	Mode-reference RL controller	✓	-	-	[139]
RBF	E.	DSC	Robust adaptive controller	✓	In.Out.	-	[158]
RBF	E.	DSC	Adaptive NN controller	✓	In.	Un.	[159]
DRL	G.	DRL	Actor-critic NNs based controller	✓	Out.	Un.	[160]
RBF	E.	Backstepping	Robust adaptive controller	✓	-	Un.	[161]
RBF	E.	Backstepping	Adaptive neural output feedback controller	✓	-	-	[162]
RBF	E.	SMC	BF-based adaptive NN SMC	✓	-	-	[163]
DRL	G.	DRL	Data-driven performance-prescribed RL controller	✓	Per.	-	[16]
RBF	E.	SMC	Fixed-time SMC	✓	Vel.	Un.	[164]
MLP	E.	MPC	PWM-driven model predictive controller	✓	-	-	[165]
MLP%DRL	E.&G.	DRL	RL based optimal tracking controller	✓	Vel.	-	[15]
Path Following							
MLP	G.	MLP	Online ship course-keeping controller	✓	In.	-	[166]
MLP	G.	MLP	Oscillating fin propulsion controller		-	-	[167]
MLP	G.	MLP	Online single-input multi-output neural controller	✓	In.	-	[168]
RBF	G.	RBF	Ship steering controller		In.	-	[169]
RBF	G.	RBF	Ship steering control system		-	-	[170]
RBF	E.	DSC	Adaptive NN path-following controller	✓	-	Un.	[171]
RBF	E.	Backstepping	Robust adaptive RBFNN controller	✓	In.	-	[172]
RBF	E.	DSC	Adaptive NN-DSC controller	✓	In.	Un.	[173]
RBF	E.	RBF	Robust neural path-following controller	✓	Com.	Un.	[174]
DRL	G.	DRL	DRL-based path following controller	✓	-	-	[14]
RBF	E.	Backstepping	Adaptive NN event-triggered controller	-	-	Un.	[145]
DRL	G.	DRL	RL-based controller		-	Un.	[175]
DRL	G.	DRL	Smoothly-convergent DRL method	✓	-	Un.	[19]
RBF	E.	DSC	Composite neural learning fault-tolerant controller	✓	Com.	Un.	[144]
Projection NN	G.	MPC	Quasi-infinite horizon MPC controller	✓	Vel.	Un.	[176]
RBF	E.	DSC&backstepping	Adaptive NN control	✓	Out.	Un.	[177]
Critic NN	E.	Backstepping	Dynamic path-following controller	✓	Vel.	Un.	[178]
Manoeuvring							
MLP	G.	MLP	Neural controller	✓	-	-	[179]
RNN	G.	RNN	RNN manoeuvring simulation model		-	-	[12]
MLP	E.	PID/PD	Self-tuning NN based PID controller		-	-	[180] [181]
RBF	G.	RBF	Course keeping and roll damping controller	✓	-	-	[182]
LSTM	E.	LSTM	DL based dynamic model identification method		In.	-	[183]
DRL	G.	DRL	Concise DRL obstacles avoidance control	✓	Vel.	Un.	[115]
Berthing							
MLP	G.	MLP	Multi-variable Neural Controller	✓	-	-	[133]
MLP	G.	MLP&PD	NN and PD controller	✓	In.	-	[184]
MLP	G.	MLP	NN controller		-	-	[185]
RBF	E.	DSC	Auto-berthing control scheme	✓	In.	Un.	[186]
MLP	G.	MLP	NN based automatic ship docking	✓	Vel.	-	[25]

Notes: 1. (-) not mentioned; (✓) considered. 2. (DL App.) Applications of DL, including Model Uncertainties Estimation [E.], Control Signals Generation [G.]; (DIS.) Disturbance; (CON.) Constraints, including constraints on Input control signal [In.], Output control signal [Out.], Velocities [Vel.], Performance [Per.], Communications [Com.]; (ACT.) Actuated [Act.] or Underactuated [Un.]; (REF.) References.

underactuated ASVs, high-speed maneuvering situations, sensor errors, or environmental disturbances can be estimated by DNN.

- **Point Stabilization:** DNN has been applied to estimate the model uncertainties for both PM systems [146] and DP systems [143], [147], [148]. Actuator faults are frequently encountered for DP ships with multiple actuators. Zhang *et al.* [143] designed a DP control method that considers actuator faults and limited communication resources. The uncertainty of these subsystems was approximated by RBF, and the computational complexity was reduced by DSC, which greatly reduced gain-related adaptive parameters.

- **Target Tracking:** Without knowing the target velocity information, Liu *et al.* [149] used the extended state observer (ESO) and DNN to estimate the dynamics of the target and follower, respectively. Furthermore, the control torques are bounded by integrating the neural estimation model and a saturated function.

- **Trajectory Tracking:** DL model is able to learn the unknown dynamics for fully actuated ASVs [10], [15], [134], [135], [138]–[140], [142], [150], [152], [154], [156], [158], [162], [163], [165], to estimate the unknown dynamics for underactuated ASVs [136], [137], [141], [155], [157], [159]–[161], [164] and to approximate the unknown disturbances [10], [11], [140], [150], [154], [160], [163].

DNNs are usually adopted to estimate the term of the control law, which is formed by unknown parameters, such as the inertia matrix M , the matrix of Coriolis and centripetal terms $C(v)$, the damping matrix $D(v)$, and the unknown vector of gravitational and buoyancy forces and moments $g(\eta)$ [10], [134], [135], [140], [150], [152]–[154], [156], [158]. DNNs can also estimate unmeasurable velocities [162].

- **Path Following:** To address arbitrary uncertainties, DNN is employed to approximate the unknown dynamics [144], [145], [171]–[174], [174], [177], [178] and disturbances [172], [173]. For most of the existing work, researchers focused on controlling underactuated ASVs because they are characterized by strong nonlinearity, model parameter uncertainties, and control input saturation constraints, and they are easily influenced by external interference [144], [145], [145], [171], [173], [174], [177], [178].

In the DNN-based backstepping design, Li *et al.* [145] combined a fast power reaching law with RBFNN in controller design to accelerate the convergence rate of tracking error and achieve finite-time stabilization of the controller. The DSC technique can reduce the computational burden introduced by backstepping. In the DNN-based DSC design, the unknown system functions of the proposed controller were estimated by DNN to develop uncertain multiple-input–multiple-output (MIMO) nonlinear time-delay systems [171], [173].

- **Manoeuvring:** Among the 6-DOF of a ship, roll motion has gained the most attention because large rolling motions may capsize a ship. Therefore, DNN was applied to estimate the unknown dynamics to reduce the rolling motion [180], [181].

- **Berthing:** When approaching a port, a ship is very difficult to control and is easily influenced by disturbances and winds at a very low speed, which makes prediction or representation

using differential equations difficult because the signal-noise ratio is too low to be separated by any controller from the real ship motion [133]. The automatic berthing controller is a complicated MIMO system that can simultaneously evaluate many factors, such as the ship's present speed, heading angle and distance to the pier. DNN can be used to reconstruct uncertain modal dynamics and unknown disturbances [186] or learn any nonlinear MIMO system and respond to any unknown situation if enough input and output data are available for training [25], [133], [184], [185].

2) **Control Signals Generation:** Data driven models such as DNN and DRL can generate the control signals without an *a priori* model [128].

- **Trajectory Tracking:** Wang *et al.* [16] proposed an RL control algorithm with a DNN-based actor-critic structure to establish a data-driven method-based optimal control scheme, which only requires input–output data pairs of ASV. Here, the critic and actor DNNs learned the optimal policy and cost function simultaneously.

- **Path Following:** Without dependency on prior knowledge of dynamic modeling, DNN [166]–[170] and DRL [14], [19], [175] are able to generate the control signal directly. DRL can learn from the interactions between the agent and environment to find the best policy without knowing any information in advance. Based on a two-DQN structure, Zhao *et al.* [19] reduced the complexity of the control law by designing computationally efficient exploring and reward functions.

- **Manoeuvring:** To adapt to diverse and complex navigation requirements, Cheng *et al.* [115] employed the DRL method with a DQN architecture to control underactuated ASVs. The objectives and constraints, including destination, obstacle avoidance, target approach, speed modification, and attitude correction, were considered in the avoidance reward function, the input of which is provided by a CNN-based data fusion module, and the outputs of the DRL network were the propulsion surge force and the yaw moment.

- **Berthing:** Im *et al.* [185] proposed an artificial NN controller that could automatically control the ship during berthing in the original port and other ports. The initial conditions of the inputs in the head-up coordinate system of other ports should be similar to those of the training data in the original port. Then, a DNN controller can adapt to different ports without retaining based on two key inputs, i.e., the relative bearing and distance from the ship to the berth.

VIII. DEEP LEARNING IN COOPERATIVE OPERATIONS

To conduct large-scale and complex missions in maritime cooperation scenarios, the cooperative control of multiple ASVs offers increased efficacy, performance, scalability, and robustness and the emergence of new capabilities [128]. Furthermore, as an indispensable part of future transportation systems, autonomous systems are supported by the internal and external Internet of Things (IoT), big data platforms, and communication infrastructures. As shown in Fig. 9, taking advantage of advanced communication technologies, along with multiple underwater and air vehicles, intelligent maritime cooperative operations have emerged. A considerable portion

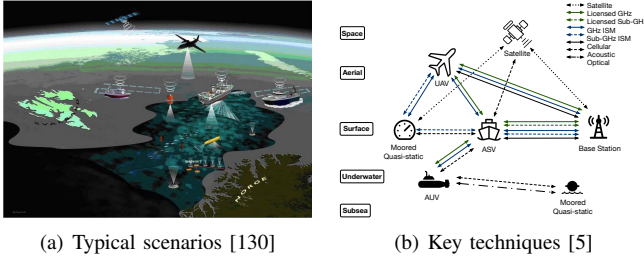


Fig. 9. Communication and networking of autonomous systems

of ship intelligence will consist of a DL-based framework, especially for networks that are trained by image-based information and navigator actions rather than system parameters [9]. In this section, several issues regarding cooperative operations based on the application of DL methods are discussed. Table V compares the DL-based or related coordinated control methods.

A. Cooperative Control

Cooperative control aims to force a group of ASVs to achieve and maintain a desired formation geometry by designing path following, trajectory tracking, and target tracking controllers while ensuring that the agents complete the predefined task. Leader-follower formation control and leaderless formation control are two common strategies of cooperative control methods. The difference between these methods lies in whether the group follows a physical leader ASV or reaches a common value via local interaction [187]. In this survey, existing results can also be classified into trajectory-guided, path-guided, and maneuvering-guided coordinated controls according to various types of reference signals, which can be further classified into three architectures according to available communication bandwidths and sensing abilities, i.e., centralized, decentralized, and distributed controls. Apart from sophisticated guidance and control methods, the challenges of cooperative control systems with multiple ASVs include model uncertainties, environmental disturbances, communication constraints, and collision avoidance (avoiding static and dynamic obstacles while maintaining the predefined formation pattern) [128].

1) *Leader-Follower Formation Control*: The path-guided coordinated controls [188], [189] and trajectory-guided coordinated controls [13], [190]–[196] are two basic tasks for DL-based leader-follower formation control. The DL model is generally applied to estimate model uncertainties, i.e., to compensate for unknown disturbance [13], [190], [191], [195], unknown dynamic [189], [190], [192]–[196], or unknown velocities [188], [189].

Path-guided Coordinated Controls: Existing research tried to address unknown dynamics, unmodeled disturbances, velocity estimations, and system stability in path-guided coordinated control tasks. Peng *et al.* [188], [189] proposed a DNN-based formation control that only uses the LOS range and angle measured by local sensors and can compensate for both uncertain leader and local dynamics.

Trajectory-guided Coordinated Controls: This research mainly focuses on the problems of unmodeled dynamics [13], [190], [192]–[196], unknown disturbance [13], [190], [192], [193], [195], actuator saturation [13], [190], system stability [13], [190], [192], [194], [196], velocity estimation [13], [196], collision avoidance [192]–[194], connectivity maintenance [192], [194], performance constraints [192], [193], computational effort reduction [191], communication reduction [194], [195], and output constraints [195].

Considering collision constraints, Dai *et al.* [192] limited the position outputs of ASVs to a given range and applied the prescribed performance control to guarantee that formation errors always remained within the predefined regions. Based on the DSC technique, backstepping procedure, and Lyapunov synthesis, adaptive formation control integrates DNN and disturbance observers to estimate the unknown dynamics and disturbances, respectively.

To reduce communication cost, Dong *et al.* [194] considered a one-to-one communication topology with a decentralized adaptive output-feedback formation tracking controller, where DNN was used to approximate the uncertain dynamics.

2) *Leaderless Formation Control*: The leaderless formation refers to a situation in which all agents reach a common value via local interaction with desired relative deviations, and there is no physical leader among agents [187]. Therefore, the single point failure problem, which occurs when a leader does not work and the entire fleet cannot maintain a formation, can be avoided. There are three basic tasks for DL-based leaderless formation control in this part, i.e., path-guided [197]–[201], trajectory-guided [187], [202]–[208], and maneuvering-guided coordinated controls [209]–[213]. The DL model is generally applied to estimate the model uncertainties, i.e., to compensate for the unknown disturbance [197], [198], [204], [208]–[210], unknown dynamic [187], [197], [198], [200], [202]–[207], [209], [210], [212], unknown input coefficients [206], to solve the quadratic optimization problem [211], [213] or to generate the control signal [201].

Path-guided Coordinated Controls: Based on different assumptions about what information is known or unknown by vehicles, existing research has made efforts to address unknown dynamics [197]–[199], unmodeled disturbances [197]–[199], [206], unknown kinetic models [200], input saturation [197], [199], velocity estimation [198], [200], communication reduction [197], [198], cyber-attack [199], system stability [197]–[199], and control signal generation [201].

With partial knowledge of the reference velocity, Wang *et al.* [197] designed a cooperative path following control, which employed the DNN-based DSC technique to estimate unknown dynamics and disturbances, used an auxiliary design to handle the input saturation, and applied a distributed speed estimator to reduce the amount of communication. Cyber-attacks widely exist in real-world communication networks. To achieve a desired formation during a time-varying state-dependent cyber-attack, Gu *et al.* [199] developed a path update law based on a synchronization scheme and adaptive control method. DNN was used to approximate the model uncertainties and environmental disturbances.

The DRL model is able to resolve the ASV formation

TABLE V
THE COMPARISON OF DL BASED OR RELATED COOPERATIVE CONTROL METHODS

App. of DL	Controller	Proposed Model	ARC.	DIS.	CON.	ACT.	REF.
Leader-follower formation control - Path-guided coordinated controls							
MLP / E.	Backstepping	NN-based robust adaptive formation controller	Cent.	✓	-	Un.	[188]
MLP / E.	DSC	Adaptive dynamic surface control	Cent.	✓	-	Un.	[189]
Leader-follower formation control - Trajectory-guided coordinated controls							
RBF / E.	Adaptive robust control	Leader-follower formation tracking controller	Cent.	✓	In.	Un.	[190]
MLP / E.	Adaptive robust control	Output feedback formation control	Cent.	✓	In.	Act.	[13]
RBF / E.	DSC	Robust adaptive formation control	Cent.	✓	-	Un.	[191]
RBF / E.	DSC & Backstepping	Adaptive platoon formation control	Dece.	✓	Per.CA	Act.	[192]
RBF / E.	DSC & Backstepping	Decentralized adaptive formation control	Dece.	✓	Per.CA	Act.	[193]
MLP / E.	DSC & Backstepping	Output-feedback formation tracking control	Dece.	-	Com.CA	Act.	[194]
RBF / E.	Backstepping	Adaptive finite-time event-triggered control	Cent.	✓	Out.Per.	Act.	[195]
RBF / E.	Fault-tolerant control	Neural finite-time formation control	Cent.	✓	-	Un.	[196]
Leaderless formation control - Path-guided coordinated controls							
MLP / E.	DSC	Cooperative path following controllers	Dist.	✓	In.	-	[197]
MLP / E.	DSC	NN based adaptive dynamic surface control	Dece.	✓	Com.	-	[198]
MLP / E.	Backstepping	Adaptive bounded neural network controller	Dist.	✓	In.	Un.	[199]
MLP / E.	Model-free control	Integrated distributed guidance and learning control	Dist.	✓	-	Un.	[200]
DRL / G.	DRL	USV Formation and Path-Following Control	Dist.	-	-	Un.	[201]
Leaderless formation control - Trajectory-guided coordinated controls							
MLP / E.	Backstepping	Distributed adaptive controller	Dist.	✓	-	-	[187]
RBF / E.	DSC	Distributed robust adaptive cooperative control	Dist.	✓	In.	-	[202]
MLP / E.	Backstepping	Distributed cooperation formation control	Dist.	✓	Per.	Act.	[203]
WNN / E.	Backstepping	Distributed coordinated tracking control	Dist.	✓	CA	Un.	[204]
MLP / E.	DSC & Backstepping	Adaptive neural formation control	Dece.	-	CA	Un.	[205]
MLP / E.	Distributed coordinated control	Event-triggered distributed coordinated control	Dist.	✓	In.	Act.	[206]
MLP / E.	Event-triggered control	Event-triggered adaptive neural fault-tolerant control	Cent.	✓	In.	Un.	[207]
RBF / E.	SMC	Finite-time distributed formation control	Dist.	✓	In.	Act.	[208]
Leaderless formation control - Maneuvering-guided coordinated controls							
RNN / E.	DSC	Containment maneuvering controller	Dist.	✓	-	Act.	[209]
RNN / E.	TD	Cooperative path maneuvering controller	Dist.	✓	-	Un.	[210]
RNN / O.	Fuzzy kinetic control	Distributed maneuvering controller	Dist.	✓	Vel.	-	[211]
RBF / E.	TD	Event-triggered modular-ISS NN controller	Dist.	✓	-	Act.	[212]
RNN / O.	Distributed control	Safety-critical containment maneuvering control	Dist.	✓	In.CA	Un.	[213]

Notes: 1. (-) not mentioned; (✓) considered. 2. (App. of DL) The applied DL model and the applications of DL model, the applications include Model Uncertainties Estimation [E.], Control Signals Generation [G.], Optimization [O.]; (ARC.) Architecture in coordinated control, including Centralized control [Cent.], Decentralized control [Dece.], and Distributed control [Dist.]; (DIS.) Disturbance; (CON.) Constraints, including constraints on Input control signal [In.], Output control signal [Out.], Velocities [Vel.], Performance [Per.], Communications [Com.], Collision Avoidance [CA]; (ACT.) Actuated [Act.] or Underactuated [Un.]; (REF.) References.

path-following problem by designing reward functions that consider the velocity and error distance of each ASV related to the given formation [201]. ASVs are able to adjust their formation automatically and flexibly under the proposed DRL-based method.

Trajectory-guided Coordinated Controls: Existing studies on trajectory-guided coordinated controls usually attempt to solve the problem of unmodeled dynamics [202]–[208], unknown disturbance [202]–[204], [206]–[208], actuator saturation [202], [207], [208], system stability [187], [202]–[208], velocity estimation [205], collision avoidance [204], [205], connectivity maintenance [205], unknown input coefficients [206], computational effort reduction [202], [203], [207], [208], self-organized aggregation [204], and communication reduction [206].

Furthermore, to reduce the computational complexity, researchers tried to decrease the number of learning parameters of DNNs with the minimum learning parameter algorithm [202], [208], self-structured NNs [203], or virtual parameter leaning algorithm [207]. To save system resources, periodic communication-based event-triggered mechanisms were proposed in [206]. The desired path was predicted by the last event-triggered velocity during the triggering interval, and

the model uncertainties and unknown input coefficients were estimated by a concurrent-learning-based neural predictor.

Maneuvering-guided Coordinated Controls: Existing studies tried to solve the following problems in maneuvering-guided coordinated control scenarios: Unmodeled dynamics [209]–[213], environmental disturbances [209]–[213], system stability [209]–[213], collision avoidance [213], input saturation [213], and communication reduction [212].

ASV has only limited resource, therefore, it is very practical to design a resource-constrained system. Instead of updating the communication and actuation of systems periodically, Zhang *et al.* [212] designed an event-triggered DNN controller that decreased the communication burden of both followers and leaders. Under distributed directed communication, the actuator of each follower was updated when predetermined events are triggered. They utilized DNN to identify uncertain nonlinearities and introduced third-order linear tracking differentiators to estimate the derivative information of the virtual control law.

Considering collision constraints, Gu *et al.* [213] addressed inter-vehicle and obstacle collision avoidance with input-to-state safe control barrier functions that mapped safety constraints on states to constraints on control inputs. Furthermore,

to calculate the forces and moments, the quadratic optimization problem was solved by an RNN-based neurodynamic optimization approach.

3) *Data-driven IoT System*: Modern industrial systems with various IoTs generate rich maritime data that should be analyzed appropriately to improve both the efficiency and reliability of existing systems. Perera *et al.* [9] designed a general framework for autonomous ship navigation for ASVs to achieve the required level of ocean autonomy. Each onboard ASV application may be equipped with an onboard decision-making process and is monitored by onboard and onshore IoT under a DL-type framework.

4) *Maritime Traffic Monitoring and Prediction*: Forecasting future traffic in a complex maritime environment can help to design ship routes, reduce traffic jams and improve the efficiency of traffic management, especially for inland waterways. Surface vehicles have different dimensions, shapes and boundaries in the physical form and can travel in a two-dimensional spatial surface, which makes maritime traffic monitoring and prediction more difficult [23]. Given maritime region can be divided into grids and then the inflow and outflow of each grid can be predicted. To predict the inflow and outflow of all grids, Zhou *et al.* [214] studied the spatial and temporal dependencies of ship flows by extracting the spatial features of maritime traffic patterns with CNNs and learning the temporal correlation of extracted patterns using LSTM.

B. Communication and Networks

The ecosystem elements in cooperative operations include ASVs, UAVs, and AUVs, as shown in Fig. 9. Advanced equipment is capable of collecting large amounts of data volume in different forms, such as images, videos, audio, and text, which introduces a great burden for maritime service. Yang *et al.* [215] proposed a software-defined networking (SDN)-based framework that applies DRL to solve the overfitting and curse of dimensionality by establishing a mapping relationship between the acquired information and the optimal data transmission scheduling strategy in a self-learning way.

C. Energy Efficient Operations

Reducing the speed of ships is the most effective way to improve energy efficiency. However, the best real-time speed of the ship is related to several factors, including future environmental conditions. In [216], data from AIS, GPS, and fuel, rotation, temperature, and environment sensors were obtained by continuous time sampling. Then, based on LSTM, these data were used to calculate the fuel consumption rate of ships in real time. In addition, an optimization algorithm, which is called the reduced space searching algorithm, was presented to minimize the fuel consumption and the total cost of a voyage.

IX. CURRENT CHALLENGE AND FUTURE PERSPECTIVES

In this section, the current challenges and possible future perspectives regarding NGC systems, cooperative operations, specific application scenario, as well as the limitation of DL are introduced.

A. NGC system

1) *Navigation*: DL-based methods can learn representative and discriminative features from raw data. This process has dramatically improved the state-of-the-art visual object recognition and detection in recent years [21]. However, in maritime environments, several unique situations, such as the lack of high quality data, noise introduced by winds, waves and weather, complex port environments, and harsh communication environments in the open sea, make the environmental perception and state estimation very challenging.

Environmental Perception: For safer maritime navigation, ASVs should be aware of the surrounding environment in real time. Open dataset with large amount of labeled data for maritime navigation is not yet available, which is the basic requirements for researchers to conduct experiments. Therefore, most of the studies on DL-based maritime environmental perception focus on remote sensing images, which have increasingly open and labeled datasets. Image preprocessing, segmentation, and target recognition methods are the main topics of remote sensing processes. DL methods can extract and fuse low- and high-level features automatically from raw datasets to find the complex relationship between data by self-learning. Based on the growing interest in object detection on SAR images in the last 3 years, DL-based methods have been deeply explored to solve the inherent problems of remote sensing images, such as detecting intensive and overlapping objects, small and densely clustered ships, and complex backgrounds [76]. However, to detect objects with complex backgrounds and multiple shapes in marine environment, learning robust and discriminative representations from complex remote sensing images is still very challenging compared to natural scene images [217].

In addition, for the data collected from onboard sensors such as optical, infrared, radar images, and point clouds data, existing methods regarding image classification, object detection, and segmentation can be well adapted to maritime offshore environment, which is a much more simple scenario in contrast to complex road condition for autonomous cars. In marine environment, the vibration interference generated by non-stationary surface platform (buoys, sailing ships, etc.) can be easily removed. DL-based methods are usually computationally intense, it has been proven that DL techniques outperform other conventional methods on accurate and robust detection [75], and the performance can be improved with more labeled data [74]. It is expected that DL-based methods can be adapted to complex computer vision problems for navigation in marine environments, such as vision-based multisensor fusion for cooperative operations and berthing.

State Estimation: Estimating its own and other ASVs' motion requires a data fusion technique, which is very important for path following, trajectory tracking, and multivehicle cooperation. Existing researches mainly focus on estimating the state of ASV with time series data such as trajectory and motion data collected from AIS. Very few researches try to fuse maritime video and AIS data to better understand the on-site traffic situation awareness information [108]. Due to the strong capability in feature extraction and data representation,

DL-based methods have already achieved high accuracy on data fusion tasks, especially for complex and imprecise data and image. How to extract and fuse features of maritime multisensor data with DL methods is very challenging, especially when the collected data is discontinuous and incomplete, which can be solved by the application of CNN, LSTM, AE, attention and other DL models. Another possible research direction is to detect anomaly or out of distribution (OOD) sensor data before fusion to achieve a better results. Furthermore, understanding the semantic environment, which is receiving increasing attention in the robotic field, can improve calculation efficiency. DL has made a large amount of progress in image understanding and semantic segmentation and it is anticipated that they will be applied to maritime navigation to reduce the reliance on complex multisource data [44].

Future development of environmental perception and state estimation for ASV navigation can still benefit greatly from the existing results of other autonomous vehicles. Based on transfer learning [218], [219], the knowledge of other autonomous vehicles can be utilized to navigate ASVs to further improve the integrity level of ocean autonomy. Although DL-type mathematical frameworks are seen as the most suitable tool to mimic helmsman actions in ship navigation in paper [9], how to make appropriate decisions to facilitate each distinct navigation situation of ASV is an open question.

2) *Guidance*: Traditional path planning methods can enumerate appropriate trajectories between two points for ASV if all constraints, such as geographic features, static obstacles, dynamics and kinematics of ASV and energy consumption, have already been detected and considered. For complex tasks with uncertain and incomplete information in constantly changing environments, heuristic methods such as DNN can achieve optimal solutions. For global path planning, DL-based methods are able to learn patterns from massive historical data [23]. Additionally, DRL can learn how to react by interacting with an unknown environment to find the most efficient path for local path planning. The DRL network is able to evaluate the possible behaviors and make the next move in a ship collision avoidance scenario. In addition, DL-based methods are very promising for addressing collision avoidance by analyzing complex and ambiguous situations when ASVs encounter other ships [24] and are able to learn behavior patterns from historical data [115]. The challenges in terms of DL application on guidance systems are discussed as follows.

COLREGs Compliance: The risk assessment and solution for COLREG compliant collision avoidance in multiple ship encounter situations cannot be solved by conventional methods if unknown disturbances and uncertain ship motions are impossible to ignore [24]. Most current experiments focus on simple encounter situations that only consider the OS and one TS based on Rules 6, 8, 13-19 of COLREGs. DL-based methods have already made some promising progress on collision avoidance, especially for situations that need to comply with COLREGs, which require human-like decision-making [58], [117], [122], because they are able to extract high-level features from complex environments and learn the relationship between situations and possible actions. However, the following problems are very challenging.

- **The design of reward functions.** The architecture of the network or reward function of DRL needs to be carefully designed, which is usually based on experience and practice instead of mathematical reasoning and is thus hard to apply in real systems.
- **No universal rule for collision avoidance.** The highly complex dynamics under different environmental conditions vary with the types and sizes of ships that require specific rules for each encounter.

As a result, apart from proposing a model that makes humanlike decisions to comply with COLREGs, designing maritime traffic rules that adapt to modern maritime environments is a more reachable goal in recent years. Then, the DL model can be used to predict the maritime traffic and the trajectories of sailing ASVs, which is important for maritime traffic management.

Decision Making: Real-time decision-making refers to the ability to make appropriate decisions in practical maritime conditions based on knowledge of the surrounding environment of ASV. In collision avoidance [24], which has challenges including uncertainties of ship motion models, rule-compliant navigation systems, and unknown environmental disturbances [42], it is very difficult to evaluate all possibilities and find the optimal behaviors based on massive data collected by multiple sensors. On the one hand, nonlinear-based methods are often computationally expensive, require *a priori* knowledge of unknown states and are driven by human knowledge [220]. On the other hand, DL methods have already made many processes in decision-making for autonomous vehicles. In the future, DL-based integrated approaches for robots are anticipated to reduce uncertainty in perception, decision-making, and execution [65].

Cooperative Path planning for Multiple ASVs: Multiple ASVs can perform more complex tasks than a single ASV, which requires analysis of emergent behaviors, learning communication, learning cooperation, and agent modeling. Conventional cooperative methods are usually limited to discrete actions and require handcrafted features, which might not be suitable for real applications. On the other hand, DRL methods can generate paths for multiple ASVs to keep the formation shape robustly or vary shapes where necessary [221].

3) *Control*: Unlike cars or other modes of land transportation, one of the biggest problems for ASV is the hydrodynamic water-body interaction. While this interaction complicates the problems of motion and control, DL-based controllers are introduced as a potential solution. In general, DNNs are required to estimate the unknown parameters, terms or functions during ASV modeling. In addition, other approximators, such as fuzzy systems, can also obtain similar results as DNNs. However, the exact mathematical estimator may not be able to adapt to diverse and complex real sea environments [19]. For the DRL-based model, the agent interacts with the unknown and potentially partly unobservable environment and then iteratively approximates the behavior policy that maximizes the agent's expected long-term reward in the environment. Although it has gained much attention on the field of autonomous system [18], DRL based controller still can not support the real world ASV. Most of the above work tests DRL-based control in simulation

environments, which provide a large-scale training dataset. However, machine learning models usually perform poorly if the data distributions of the training dataset and testing dataset are not identically distributed; thus, ASV training in simulation environments often fails to complete tasks in the real world. A possible solution is to use transfer learning, which applies an algorithm trained in one or more “source domains” to a different (but related) “target domain” [218], [219]. The knowledge learned from other vehicles or other tasks can be used by employing transfer learning, which requires less training data from the current task. Therefore, pretraining agents on available high-quality datasets and then fine-tuning them on collected datasets can improve the performance of the model. However, due to the lack of open datasets, the related research field is still in its early stages.

Although RL-based controllers have been successfully applied to ASVs on sea trails, DRL-based controllers are still in an early stage and can only be used to estimate the parameters of a model that presents a physical system. More complex problems, such as constraints, have not yet been considered. To construct a complete real-world ASV system, better performance can be achieved by combining DL and classical controllers such as MPC or PID [66]. All the hard constraints of the modeled system are estimated by DL, and classical model-based control techniques provide a stable and deterministic mode [24].

B. Cooperative Operations

A fleet of ASVs is able to complete more difficult tasks than a single ASV. However, the design of the controller and communication scheme for cooperative control of multiple ASVs are very challenging since ASVs must maintain desired positions and orientations with predefined geometrical shapes [128]. Since the DL-based model has already been applied to design collision-free cooperative controllers and communication protocols for multi-agents [220], improving these methods for maritime environments is anticipated in the future. The challenges on cooperative operations and the potential of DL applications are discussed as follows.

1) *Behavior Prediction*: Massive information collected by AIS provides an opportunity to discover the historical behavior of fleets for maritime traffic safety management [23], trajectory reconstruction, anomaly detection and vessel type identification. In addition to the large amount of multisource data stream, the inherent noise patterns and irregular time sampling, and the influence of weather and current have also increased the difficulty of analyzing AIS data. DL methods have already been applied to traffic prediction of roads because they can capture the spatial and temporal correlations of traffic while simultaneously considering the influencing factors [222]. Therefore, how to make the best use of the increasing amount of AIS data has great significance for maritime cooperative operations, which requires the assistance of advanced methods such as DL.

2) *Communications and Networks*: GPS has provided a high-performance navigational aid, and commercially available satellite communication receivers allow for nearly instantaneous communication over much of the globe. The

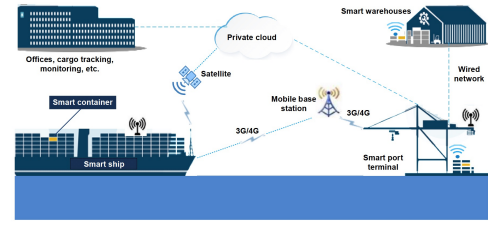


Fig. 10. An example of Internet of Ship scenario [223]

networking of ASVs and UAVs further expands the communication range on the surface [5]. Furthermore, the network of smart interconnected maritime objects has been given a novel concept term, the Internet of Ships (IoS) [223], as shown in Fig. 10. The main technical challenge for remote operation is connectivity between the vessel and control facility. [224]. Possible solutions are to build sufficiently high-bandwidth and lowlatency wireless networks and to reduce the large-scale sensor data. DL-based methods have already been employed to design wireless networks, compress data and determine an optimal strategy for data transmission [215]. These methods are expected to be applied to future maritime network management and control.

C. Specific Application Scenarios

1) *Smart Port*: How ASVs will berth and maneuver around densely trafficked ports has gradually become an imminent problem for modern maritime security and management. Existing work has already applied the latest technologies to smart ports [225]. There are many computer vision tasks in port, such as container identification, image and object recognition, situational awareness, monitoring and surveillance [223]. DL-based methods are the most effective solution for computer vision problems, which can help the development of a fully automated port with advanced sensing systems. Future work related to ASV monitoring and management in ports, MASS docking and departure and loading and unloading are anticipated.

2) *ASV in City*: ASV may also be able to play important roles in the future of transportation in many coastal and riverside cities, such as Amsterdam and Venice, where the existing infrastructure of roads and bridges is always extremely busy. The Roboat project [226] will develop a logistics platform for people and goods, superimposing a dynamic infrastructure over one of the world’s most famous water cities. When surface vehicles move in narrow and crowded urban environments, the requirements of autonomous systems, such as control and obstacle avoidance, are much higher than those of surface vehicles for open water areas. Therefore, a DL-based framework, especially DRL, could be a viable option for the control and obstacle avoidance problems of ASVs in these challenging urban environments.

3) *MASS*: Yara and Kongsberg are pioneering MASS development by integrating new digital technologies into traditional techniques to build the world’s first autonomous and zero emissions ship. Related research is still in the conceptual stage, and mainly focuses on discussing the operation and

safety of MASS, including navigational risk [227], collision avoidance [228], and human-system interaction in autonomy [229]. Most of the navigation algorithms deployed on small ASVs cannot be directly applied to MASS. Large ships need more sensors than small ASVs to cover the very large MASS hull. Furthermore, the deceleration of MASS under moderate or high speeds, during which time the capabilities of thrusters are negligible, requires more time and resistance. This makes the design of the controller and collision avoidance methods for MASS entirely different from other vehicles. The abovementioned problems may be overcome by DL-based mathematical frameworks supported by the decision support layer [9]. More specifically, communication and computation infrastructure is needed by the adoption of an information technology/information system (IT/IS) based on real-time data-driven decision support in the maritime industry. In addition, a large amount of ship performance and navigation data collected and exchanged by onboard and onshore IoT should be integrated with modern IT systems and DL algorithms. However, the limited availability of testing ships and fields has slowed down the study of practical applications toward MASS in the scientific research field.

D. The Limitation of DL

DL is considered to be one of the most promising methods for feature learning [217]. Its limitations are as follows and possible solutions can be found in paper [64].

- **Learning with little or no external supervision:** Supervised learning requires a lot of labeled data. DRL requires far too many experiments and handcrafted rewards.
- **Coping with test examples that come from a different distribution than the training examples:** The assumption of Independent Identically Distribution (I.I.D) is central to almost all machine learning algorithms. Thus, DL models can't quickly adapt to data distribution changes with very few examples.
- **Solving problems like human:** It is very difficult for DL algorithms to solve problems by using a deliberate sequence of steps.

There are several methods that can alleviate the problems of DL in the marine environment. For the first and the second problems, besides calling for the high quality open dataset or to fine-tune networks pre-trained on ImageNet [105], transfer learning and GAN have already been applied to reuse high level feature during training and to generate high-quality samples, respectively. However, this process is still quite challenging because bias will inevitably be introduced due to the domain mismatch between different types of data. In recent years, as a self-supervised learning algorithm, contrastive learning has gained increasing attention. This algorithm can learn the general features of a dataset without labels by learning representations such that similar samples remain close to each other. It would be interesting to pretrain the maritime navigation module under the contrastive learning framework, which can support various downstream tasks.

In addition, based on DRL, the control law can be learned directly to compensate for uncertainties and disturbances

[139]. The reward functions of DRL have a very large impact on the learned desired behavior. However, the reward function is usually hand crafted, and a single reward function cannot adapt to complex systems in a dynamic environment. Existing studies designed extrinsic rewards by considering the following path [19], [175], obstacle avoidance [115], [175], velocity [19], [115], environmental disturbances [19], distance [115], and so on. A better solution for agent is to learn some intrinsic reward functions by itself. For example, the agent can preform imitation learning by incorporating domain knowledge into RL with reward shaping, or observing its behavior with inverse RL.

X. CONCLUSION

Full autonomy can be anticipated in the following decades for maritime scenarios. However, common interfaces, which heavily rely on advances in the underpinning technology, have not yet been agreed upon. This paper aims to bridge the gap in research between DL applications and ASVs by providing a systematic literature review of the overlap between these two fields. The importance of this work is emphasized by comparing existing ASV-related surveys. Then, state-of-the-art DL models are presented, as well as their implementation on NGC systems and maritime cooperative operations categorized by scenarios. In consideration of the above related studies, we discuss the current challenges and possible future research topics toward intelligent maritime autonomous operations.

XI. ACKNOWLEDGMENT

The authors would like to thank the AMS Amsterdam Institute for Advanced Metropolitan Solutions, and the members of the MIT Senseable City Lab consortium.

REFERENCES

- [1] A. Ab Rahman, U. Z. A. Hamid, and T. A. Chin, "Emerging technologies with disruptive effects: a review," *Perintis e-Journal*, vol. 7, no. 2, pp. 111–128, 2017.
- [2] Z. Liu, Y. Zhang, X. Yu, and C. Yuan, "Unmanned surface vehicles: An overview of developments and challenges," *Annual Reviews in Control*, vol. 41, pp. 71–93, 2016.
- [3] J. E. Manley, "Unmanned surface vehicles, 15 years of development," in *IEEE OCEANS 2008*, September 2008, pp. 1–4.
- [4] M. Caccia, "Autonomous surface craft: prototypes and basic research issues," in *2006 IEEE 14th Mediterranean Conference on Control and Automation*, June 2006, pp. 1–6.
- [5] A. Zolich, D. Palma, K. Kansanen, K. Fjörtoft, J. Sousa, K. H. Johansson, Y. Jiang, H. Dong, and T. A. Johansen, "Survey on communication and networks for autonomous marine systems," *Journal of Intelligent & Robotic Systems*, vol. 95, no. 3-4, pp. 789–813, 2019.
- [6] A. Stępczyński, K. Gierłowski, and M. Hoft, "Wireless local area network technologies as communication solutions for unmanned surface vehicles," *Sensors*, vol. 22, no. 2, p. 655, 2022.
- [7] S. Thombre, Z. Zhao, H. Ramm-Schmidt, J. M. V. García, T. Malkamäki, S. Nikolskiy, T. Hammarberg, H. Nuortie, M. Z. H. Bhuiyan, S. Särkkä *et al.*, "Sensors and ai techniques for situational awareness in autonomous ships: A review," *IEEE Transactions on Intelligent Transportation Systems*, 2021.
- [8] H. R. Karimi and Y. Lu, "Guidance and control methodologies for marine vehicles: A survey," *Control Engineering Practice*, vol. 111, p. 104785, 2021.
- [9] L. P. Perera, "Deep learning toward autonomous ship navigation and possible colregs failures," *Journal of Offshore Mechanics and Arctic Engineering*, vol. 142, no. 3, 2020.
- [10] K. P. Tee and S. S. Ge, "Control of fully actuated ocean surface vessels using a class of feedforward approximators," *IEEE Transactions on Control Systems Technology*, vol. 14, no. 4, pp. 750–756, 2006.

- [11] Z. Zheng, C. Jin, M. Zhu, and K. Sun, "Trajectory tracking control for a marine surface vessel with asymmetric saturation actuators," *Robotics and Autonomous Systems*, vol. 97, pp. 83–91, 2017.
- [12] L. Moreira and C. G. Soares, "Dynamic model of manoeuvrability using recursive neural networks," *Ocean Engineering*, vol. 30, no. 13, pp. 1669–1697, 2003.
- [13] K. Shojaei, "Observer-based neural adaptive formation control of autonomous surface vessels with limited torque," *Robotics and Autonomous Systems*, vol. 78, pp. 83–96, 2016.
- [14] J. Woo, C. Yu, and N. Kim, "Deep reinforcement learning-based controller for path following of an unmanned surface vehicle," *Ocean Engineering*, vol. 183, pp. 155–166, 2019.
- [15] N. Wang, Y. Gao, H. Zhao, and C. K. Ahn, "Reinforcement learning-based optimal tracking control of an unknown unmanned surface vehicle," *IEEE Transactions on Neural Networks and Learning Systems*, vol. 32, no. 7, pp. 3034–3045, 2021.
- [16] N. Wang, Y. Gao, and X. Zhang, "Data-driven performance-prescribed reinforcement learning control of an unmanned surface vehicle," *IEEE Transactions on Neural Networks and Learning Systems*, 2021.
- [17] K. Arulkumaran, M. P. Deisenroth, M. Brundage, and A. A. Bharath, "Deep reinforcement learning: A brief survey," *IEEE Signal Processing Magazine*, vol. 34, no. 6, pp. 26–38, 2017.
- [18] B. R. Kiran, I. Sobh, V. Talpaert, P. Mannion, A. A. Al Sallab, S. Yogamani, and P. Pérez, "Deep reinforcement learning for autonomous driving: A survey," *IEEE Transactions on Intelligent Transportation Systems*, 2021.
- [19] Y. Zhao, X. Qi, Y. Ma, Z. Li, R. Malekian, and M. A. Sotelo, "Path following optimization for an underactuated usv using smoothly-convergent deep reinforcement learning," *IEEE Transactions on Intelligent Transportation Systems*, vol. 22, no. 10, pp. 6208–6220, 2021.
- [20] K. Jin, Y. Chen, B. Xu, J. Yin, X. Wang, and J. Yang, "A patch-to-pixel convolutional neural network for small ship detection with polar images," *IEEE Transactions on Geoscience and Remote Sensing*, vol. 58, pp. 6623–6638, 2020.
- [21] Y. LeCun, Y. Bengio, and G. Hinton, "Deep learning," *Nature*, vol. 521, no. 7553, pp. 436–444, 2015.
- [22] Y. Wen, Z. Sui, C. Zhou, C. Xiao, Q. Chen, D. Han, and Y. Zhang, "Automatic ship route design between two ports: A data-driven method," *Applied Ocean Research*, vol. 96, p. 102049, 2020.
- [23] Z. Xiao, X. Fu, L. Zhang, and R. S. M. Goh, "Traffic pattern mining and forecasting technologies in maritime traffic service networks: A comprehensive survey," *IEEE Transactions on Intelligent Transportation Systems*, vol. 21, no. 5, pp. 1796–1825, 2020.
- [24] J. Woo and N. Kim, "Collision avoidance for an unmanned surface vehicle using deep reinforcement learning," *Ocean Engineering*, vol. 199, p. 107001, 2020.
- [25] Y. Shuai, G. Li, X. Cheng, R. Skulstad, J. Xu, H. Liu, and H. Zhang, "An efficient neural-network based approach to automatic ship docking," *Ocean Engineering*, vol. 191, p. 106514, 2019.
- [26] V. Mnih, K. Kavukcuoglu, D. Silver, A. A. Rusu, J. Veness, M. G. Bellemare, A. Graves, M. Riedmiller, A. K. Fidjeland, G. Ostrovski et al., "Human-level control through deep reinforcement learning," *Nature*, vol. 518, no. 7540, pp. 529–533, 2015.
- [27] V. Bertram, "Unmanned surface vehicles-a survey," *Skibsteknisk Selskab, Copenhagen, Denmark*, vol. 1, pp. 1–14, 2008.
- [28] P. F. Rynne and K. D. von Ellenrieder, "Unmanned autonomous sailing: Current status and future role in sustained ocean observations," *Marine Technology Society Journal*, vol. 43, no. 1, pp. 21–30, 2009.
- [29] R.-j. Yan, S. Pang, H.-b. Sun, and Y.-j. Pang, "Development and missions of unmanned surface vehicle," *Journal of Marine Science and Application*, vol. 9, no. 4, pp. 451–457, 2010.
- [30] S. Campbell, W. Naeem, and G. W. Irwin, "A review on improving the autonomy of unmanned surface vehicles through intelligent collision avoidance manoeuvres," *Annual Reviews in Control*, vol. 36, no. 2, pp. 267–283, 2012.
- [31] R. Stelzer and K. Jafarmadar, "History and recent developments in robotic sailing," in *Robotic Sailing*. Springer, 2011, pp. 3–23.
- [32] H. Zheng, R. R. Negenborn, and G. Lodewijks, "Survey of approaches for improving the intelligence of marine surface vehicles," in *16th International IEEE Conference on Intelligent Transportation Systems (ITSC 2013)*, 2013, pp. 1217–1223.
- [33] E. Othman, "A review on current design of unmanned surface vehicles (usvs)," *J. Adv. Rev. Sci. Res.*, vol. 16, pp. 12–17, 2015.
- [34] J. E. Manley, "Unmanned maritime vehicles, 20 years of commercial and technical evolution," in *OCEANS 2016 MTS/IEEE Monterey*, September 2016, pp. 1–6.
- [35] M. Schiavetti, L. Chen, and R. R. Negenborn, "Survey on autonomous surface vessels: Part ii-categorization of 60 prototypes and future applications," in *International Conference on Computational Logistics*. Springer, 2017, pp. 234–252.
- [36] H. Ashrafioun, K. R. Muske, and L. C. McNinch, "Review of nonlinear tracking and setpoint control approaches for autonomous underactuated marine vehicles," in *Proceedings of the 2010 American Control Conference*, June 2010, pp. 5203–5211.
- [37] M. Azzeri, F. Adnan, and M. Zain, "Review of course keeping control system for unmanned surface vehicle," *Jurnal Teknologi*, vol. 74, no. 5, pp. 11–20, 2015.
- [38] O. Levander, "Autonomous ships on the high seas," *IEEE Spectrum*, vol. 54, no. 2, pp. 26–31, 2017.
- [39] R. Polvara, S. Sharma, J. Wan, A. Manning, and R. Sutton, "Obstacle avoidance approaches for autonomous navigation of unmanned surface vehicles," *The Journal of Navigation*, vol. 71, no. 1, pp. 241–256, 2018.
- [40] X. Wang, X. Song, and L. Du, "Review and application of unmanned surface vehicle in china," in *2019 5th International Conference on Transportation Information and Safety (ICTIS)*, July 2019, pp. 1476–1481.
- [41] M. F. Silva, A. Friebe, B. Malheiro, P. Guedes, P. Ferreira, and M. Waller, "Rigid wing sailboats: A state of the art survey," *Ocean Engineering*, vol. 187, p. 106150, 2019.
- [42] Y. Huang, L. Chen, P. Chen, R. R. Negenborn, and P. van Gelder, "Ship collision avoidance methods: State-of-the-art," *Safety Science*, vol. 121, pp. 451–473, 2020.
- [43] W. Jing, C. Liu, T. Li, A. M. Rahman, L. Xian, X. Wang, Y. Wang, Z. Guo, G. Brenda, and K. W. Tendai, "Path planning and navigation of oceanic autonomous sailboats and vessels: A survey," *Journal of Ocean University of China*, vol. 19, pp. 609–621, 2020.
- [44] C. Zhou, S. Gu, Y. Wen, Z. Du, C. Xiao, L. Huang, and M. Zhu, "The review unmanned surface vehicle path planning: Based on multimodality constraint," *Ocean Engineering*, vol. 200, p. 107043, 2020.
- [45] A. Vagale, R. Oucheikh, R. T. Bye, O. L. Osen, and T. I. Fossen, "Path planning and collision avoidance for autonomous surface vehicles i: a review," *Journal of Marine Science and Technology*, pp. 1–15, 2021.
- [46] N. Gu, D. Wang, Z. Peng, J. Wang, and Q.-L. Han, "Advances in line-of-sight guidance for path following of autonomous marine vehicles: An overview," *IEEE Transactions on Systems, Man, and Cybernetics: Systems*, 2022.
- [47] E. Zereik, M. Bibuli, N. Mišković, P. Ridao, and A. Pascoal, "Challenges and future trends in marine robotics," *Annual Reviews in Control*, vol. 46, pp. 350–368, 2018.
- [48] H. I. Moud, A. Shojaei, and I. Flood, "Current and future applications of unmanned surface, underwater, and ground vehicles in construction," in *Proceedings of the Construction Research Congress*, April 2018, pp. 106–115.
- [49] U. K. Verfuss, A. S. Aniceto, D. V. Harris, D. Gillespie, S. Fielding, G. Jiménez, P. Johnston, R. R. Sinclair, A. Sivertsen, S. A. Solbø et al., "A review of unmanned vehicles for the detection and monitoring of marine fauna," *Marine pollution bulletin*, vol. 140, pp. 17–29, 2019.
- [50] V. A. Jorge, R. Granada, R. G. Maidana, D. A. Jurak, G. Heck, A. P. Negreiros, D. H. Dos Santos, L. M. Gonçalves, and A. M. Amory, "A survey on unmanned surface vehicles for disaster robotics: Main challenges and directions," *Sensors*, vol. 19, no. 3, p. 702, 2019.
- [51] Y. Liu and R. Bucknall, "A survey of formation control and motion planning of multiple unmanned vehicles," *Robotica*, vol. 36, no. 7, pp. 1019–1047, 2018.
- [52] F. Thompson and D. Guihen, "Review of mission planning for autonomous marine vehicle fleets," *Journal of Field Robotics*, vol. 36, no. 2, pp. 333–354, 2019.
- [53] L. Chen, R. Negenborn, Y. Huang, and H. Hopman, "Survey on cooperative control for waterborne transport," *IEEE Intelligent Transportation Systems Magazine*, vol. 13, no. 2, pp. 71–90, 2020.
- [54] J. Ge, T. Li, and T. Geng, "The wireless communications for unmanned surface vehicle: An overview," in *International Conference on Intelligent Robotics and Applications*. Springer, 2018, pp. 113–119.
- [55] L. E. van Cappelle, L. Chen, and R. R. Negenborn, "Survey on short-term technology developments and readiness levels for autonomous shipping," in *International Conference on Computational Logistics*. Springer, 2018, pp. 106–123.
- [56] Z. H. Munim, "Autonomous ships: a review, innovative applications and future maritime business models," *Supply Chain Forum: An International Journal*, vol. 20, no. 4, pp. 266–279, 2019.
- [57] L. Wang, Q. Wu, J. Liu, S. Li, and R. R. Negenborn, "State-of-the-art research on motion control of maritime autonomous surface ships,"

- Journal of Marine Science and Engineering*, vol. 7, no. 12, p. 438, 2019.
- [58] X. Zhang, C. Wang, L. Jiang, L. An, and R. Yang, "Collision-avoidance navigation systems for maritime autonomous surface ships: A state of the art survey," *Ocean Engineering*, vol. 235, p. 109380, 2021.
 - [59] MUNIN, "Research in maritime autonomous systems project results and technology potentials," 2016.
 - [60] CORE, "Maritime autonomous surface ships zooming in on civil liability and insurance," 2018.
 - [61] B. Martin, D. C. Tarraf, T. C. Whitmore, J. DeWeese, C. Kenney, J. Schmid, and P. DeLuca, "Advancing autonomous systems: an analysis of current and future technology for unmanned maritime vehicles," RAND Corporation Santa Monica, Tech. Rep., 2019.
 - [62] A. Carrio, C. Sampedro, A. Rodríguez-Ramos, and P. Campoy, "A review of deep learning methods and applications for unmanned aerial vehicles," *Journal of Sensors*, vol. 2017, 2017.
 - [63] L. Elkins, D. Sellers, and W. R. Monach, "The autonomous maritime navigation (amn) project: Field tests, autonomous and cooperative behaviors, data fusion, sensors, and vehicles," *Journal of Field Robotics*, vol. 27, no. 6, pp. 790–818, 2010.
 - [64] Y. Bengio, Y. Lecun, and G. Hinton, "Deep learning for ai," *Communications of the ACM*, vol. 64, no. 7, pp. 58–65, 2021.
 - [65] N. Sünderhauf, O. Brock, W. Scheirer, R. Hadsell, D. Fox, J. Leitner, B. Upcroft, P. Abbeel, W. Burgard, M. Milford *et al.*, "The limits and potentials of deep learning for robotics," *The International Journal of Robotics Research*, vol. 37, no. 4–5, pp. 405–420, 2018.
 - [66] S. Grigorescu, B. Trasnea, T. Cocias, and G. Macesanu, "A survey of deep learning techniques for autonomous driving," *Journal of Field Robotics*, vol. 37, no. 3, pp. 362–386, 2020.
 - [67] M. Arjovsky, S. Chintala, and L. Bottou, "Wasserstein gan," *arXiv: Machine Learning*, 2017.
 - [68] T. P. Lillicrap, J. J. Hunt, A. Pritzel, N. Heess, T. Erez, Y. Tassa, D. Silver, and D. Wierstra, "Continuous control with deep reinforcement learning," in *4th International Conference on Learning Representations*, May 2015.
 - [69] Y. Chen, X. Chen, J. Zhu, F. Lin, and B. M. Chen, "Development of an autonomous unmanned surface vehicle with object detection using deep learning," in *IECON 2018-44th Annual Conference of the IEEE Industrial Electronics Society*, October 2018, pp. 5636–5641.
 - [70] E. Tu, G. Zhang, L. Rachmawati, E. Rajabally, and G.-B. Huang, "Exploiting ais data for intelligent maritime navigation: a comprehensive survey from data to methodology," *IEEE Transactions on Intelligent Transportation Systems*, vol. 19, no. 5, pp. 1559–1582, 2017.
 - [71] A.-J. Gallego, A. Pertusa, and P. Gil, "Automatic ship classification from optical aerial images with convolutional neural networks," *Remote Sensing*, vol. 10, no. 4, p. 511, 2018.
 - [72] Z. Shao, L. Wang, Z. Wang, W. Du, and W. Wu, "Saliency-aware convolution neural network for ship detection in surveillance video," *IEEE Transactions on Circuits and Systems for Video Technology*, vol. 30, no. 3, pp. 781–794, 2019.
 - [73] W. Zhan, C. Xiao, Y. Wen, C. Zhou, H. Yuan, S. Xiu, Y. Zhang, X. Zou, X. Liu, and Q. Li, "Autonomous visual perception for unmanned surface vehicle navigation in an unknown environment," *Sensors*, vol. 19, no. 10, p. 2216, 2019.
 - [74] J. Han, Y. Cho, J. Kim, J. Kim, N.-s. Son, and S. Y. Kim, "Autonomous collision detection and avoidance for aragon usv: Development and field tests," *Journal of Field Robotics*, 2020.
 - [75] X. Yao, Y. Shan, J. Li, D. Ma, and K. Huang, "Lidar based navigable region detection for unmanned surface vehicles," in *2019 IEEE/RSJ International Conference on Intelligent Robots and Systems (IROS)*, November 2019, pp. 3754–3759.
 - [76] J. E. Ball, D. T. Anderson, and C. S. Chan, "Comprehensive survey of deep learning in remote sensing: theories, tools, and challenges for the community," *Journal of Applied Remote Sensing*, vol. 11, no. 4, p. 042609, 2017.
 - [77] X. Yang, H. Sun, K. Fu, J. Yang, X. Sun, M. Yan, and Z. Guo, "Automatic ship detection in remote sensing images from google earth of complex scenes based on multiscale rotation dense feature pyramid networks," *Remote Sensing*, vol. 10, no. 1, p. 132, 2018.
 - [78] X. Nie, M. Yang, and R. W. Liu, "Deep neural network-based robust ship detection under different weather conditions," in *2019 IEEE Intelligent Transportation Systems Conference (ITSC)*. IEEE, 2019, pp. 47–52.
 - [79] Y. Shan, X. Zhou, S. Liu, Y. Zhang, and K. Huang, "Siamfpn: A deep learning method for accurate and real-time maritime ship tracking," *IEEE Transactions on Circuits and Systems for Video Technology*, 2020.
 - [80] Y. Wu, W. Ma, M. Gong, Z. Bai, W. Zhao, Q. Guo, X. Chen, and Q. Miao, "A coarse-to-fine network for ship detection in optical remote sensing images," *Remote Sensing*, vol. 12, no. 2, p. 246, 2020.
 - [81] R. W. Liu, W. Yuan, X. Chen, and Y. Lu, "An enhanced cnn-enabled learning method for promoting ship detection in maritime surveillance system," *Ocean Engineering*, vol. 235, p. 109435, 2021.
 - [82] H. Lin, Z. Shi, and Z. Zou, "Fully convolutional network with task partitioning for inshore ship detection in optical remote sensing images," *IEEE Geoscience and Remote Sensing Letters*, vol. 14, no. 10, pp. 1665–1669, 2017.
 - [83] X. Nie, M. Duan, H. Ding, B. Hu, and E. K. Wong, "Attention mask r-cnn for ship detection and segmentation from remote sensing images," *IEEE Access*, vol. 8, pp. 9325–9334, 2020.
 - [84] X. Yang, H. Sun, X. Sun, M. Yan, Z. Guo, and K. Fu, "Position detection and direction prediction for arbitrary-oriented ships via multitask rotation region convolutional neural network," *IEEE Access*, vol. 6, pp. 50 839–50 849, 2018.
 - [85] G. Huang, Z. Wan, X. Liu, J. Hui, Z. Wang, and Z. Zhang, "Ship detection based on squeeze excitation skip-connection path networks for optical remote sensing images," *Neurocomputing*, vol. 332, pp. 215–223, 2019.
 - [86] L. Li, Z. Zhou, B. Wang, L. Miao, and H. Zong, "A novel cnn-based method for accurate ship detection in hr optical remote sensing images via rotated bounding box," *IEEE Transactions on Geoscience and Remote Sensing*, pp. 01–14, 2020.
 - [87] Y. Yu, X. Yang, J. Li, and X. Gao, "A cascade rotated anchor-aided detector for ship detection in remote sensing images," *IEEE Transactions on Geoscience and Remote Sensing*, 2020.
 - [88] X. Zhang, G. Wang, P. Zhu, T. Zhang, C. Li, and L. Jiao, "Grstdet: An anchor-free rotation ship detector based on gaussian-mask in remote sensing images," *IEEE Transactions on Geoscience and Remote Sensing*, vol. 59, no. 4, pp. 3518–3531, 2020.
 - [89] M. Leclerc, R. Tharmarasa, M. C. Florea, A.-C. Boury-Brisset, T. Kirubarajan, and N. Duclos-Hindé, "Ship classification using deep learning techniques for maritime target tracking," in *2018 IEEE 21st International Conference on Information Fusion (FUSION)*, July 2018, pp. 737–744.
 - [90] S. Moosbauer, D. König, J. Jakel, and M. Teutsch, "A benchmark for deep learning based object detection in maritime environments," in *Proceedings of the IEEE Conference on Computer Vision and Pattern Recognition Workshops*, 2019, pp. 0–0.
 - [91] Z. Chen, D. Chen, Y. Zhang, X. Cheng, M. Zhang, and C. Wu, "Deep learning for autonomous ship-oriented small ship detection," *Safety Science*, vol. 130, p. 104812, 2020.
 - [92] J. Zhao, Z. Zhang, W. Yu, and T.-K. Truong, "A cascade coupled convolutional neural network guided visual attention method for ship detection from sar images," *IEEE Access*, vol. 6, pp. 50 693–50 708, 2018.
 - [93] Z. Cui, Q. Li, Z. Cao, and N. Liu, "Dense attention pyramid networks for multi-scale ship detection in sar images," *IEEE Transactions on Geoscience and Remote Sensing*, vol. 57, no. 11, pp. 8983–8997, 2019.
 - [94] M. Kang, K. Ji, X. Leng, and Z. Lin, "Contextual region-based convolutional neural network with multilayer fusion for sar ship detection," *Remote Sensing*, vol. 9, no. 8, p. 860, 2017.
 - [95] Y. Zhao, L. Zhao, B. Xiong, and G. Kuang, "Attention receptive pyramid network for ship detection in sar images," *IEEE Journal of Selected Topics in Applied Earth Observations and Remote Sensing*, vol. 13, pp. 2738–2756, 2020.
 - [96] D. Li, Q. Liang, H. Liu, Q. Liu, H. Liu, and G. Liao, "A novel multidimensional domain deep learning network for sar ship detection," *IEEE Transactions on Geoscience and Remote Sensing*, 2021.
 - [97] J. Fu, X. Sun, Z. Wang, and K. Fu, "An anchor-free method based on feature balancing and refinement network for multiscale ship detection in sar images," *IEEE Transactions on Geoscience and Remote Sensing*, vol. 59, no. 2, pp. 1331–1344, 2020.
 - [98] K. Okusz, B. C. Cam, S. Kalkan, and E. Akbas, "Imbalance problems in object detection: A review," *IEEE transactions on pattern analysis and machine intelligence*, 2020.
 - [99] J. M. Johnson and T. M. Khoshgoftaar, "Survey on deep learning with class imbalance," *Journal of Big Data*, vol. 6, no. 1, pp. 1–54, 2019.
 - [100] T. Zhang, X. Zhang, C. Liu, J. Shi, S. Wei, I. Ahmad, X. Zhan, Y. Zhou, D. Pan, J. Li *et al.*, "Balance learning for ship detection from synthetic aperture radar remote sensing imagery," *ISPRS Journal of Photogrammetry and Remote Sensing*, vol. 182, pp. 190–207, 2021.
 - [101] C. M. Ward, J. Harguess, and C. Hilton, "Ship classification from overhead imagery using synthetic data and domain adaptation," in *OCEANS 2018 MTS/IEEE Charleston*, October 2018, pp. 1–5.

- [102] C. P. Schwegmann, W. Kleynhans, B. P. Salmon, L. W. Mdakane, and R. G. Meyer, "Very deep learning for ship discrimination in synthetic aperture radar imagery," in *2016 IEEE International Geoscience and Remote Sensing Symposium (IGARSS)*, July 2016, pp. 104–107.
- [103] J. Li, C. Qu, and J. Shao, "Ship detection in sar images based on an improved faster r-cnn," in *2017 SAR in Big Data Era: Models, Methods and Applications (BIGSAR DATA)*, November 2017, pp. 1–6.
- [104] Z. Lin, K. Ji, X. Leng, and G. Kuang, "Squeeze and excitation rank faster r-cnn for ship detection in sar images," *IEEE Geoscience and Remote Sensing Letters*, vol. 16, no. 5, pp. 751–755, 2018.
- [105] Z. Deng, H. Sun, S. Zhou, and J. Zhao, "Learning deep ship detector in sar images from scratch," *IEEE Transactions on Geoscience and Remote Sensing*, vol. 57, no. 6, pp. 4021–4039, 2019.
- [106] L. Li, C. Wang, H. Zhang, and B. Zhang, "Sar image ship object generation and classification with improved residual conditional generative adversarial network," *IEEE Geoscience and Remote Sensing Letters*, 2020.
- [107] Y. Cheng, H. Xu, and Y. Liu, "Robust small object detection on the water surface through fusion of camera and millimeter wave radar," in *Proceedings of the IEEE/CVF International Conference on Computer Vision*, 2021, pp. 15 263–15 272.
- [108] X. Chen, L. Qi, Y. Yang, Q. Luo, O. Postolache, J. Tang, and H. Wu, "Video-based detection infrastructure enhancement for automated ship recognition and behavior analysis," *Journal of Advanced Transportation*, vol. 2020, 2020.
- [109] X. Chen, Y. Liu, K. Achuthan, and X. Zhang, "A ship movement classification based on automatic identification system (ais) data using convolutional neural network," *Ocean Engineering*, vol. 218, p. 108182, 2020.
- [110] T. Zhang, X.-Q. Zheng, and M.-X. Liu, "Multiscale attention-based lstm for ship motion prediction," *Ocean Engineering*, vol. 230, p. 109066, 2021.
- [111] R. Skulstad, G. Li, T. I. Fossen, B. Vik, and H. Zhang, "A hybrid approach to motion prediction for ship docking—integration of a neural network model into the ship dynamic model," *IEEE Transactions on Instrumentation and Measurement*, vol. 70, pp. 1–11, 2020.
- [112] Q. Wang, Y. Li, M. Diao, W. Gao, and Z. Qi, "Performance enhancement of ins/cns integration navigation system based on particle swarm optimization back propagation neural network," *Ocean Engineering*, vol. 108, pp. 33–45, 2015.
- [113] W. Naeem, R. Sutton, and T. Xu, "An integrated multi-sensor data fusion algorithm and autopilot implementation in an uninhabited surface craft," *Ocean Engineering*, vol. 39, pp. 43–52, 2012.
- [114] L. P. Perera and B. Mo, "Machine intelligence based data handling framework for ship energy efficiency," *IEEE Transactions on Vehicular Technology*, vol. 66, no. 10, pp. 8659–8666, 2017.
- [115] Y. Cheng and W. Zhang, "Concise deep reinforcement learning obstacle avoidance for underactuated unmanned marine vessels," *Neurocomputing*, vol. 272, pp. 63–73, 2018.
- [116] P. Borkowski, "The ship movement trajectory prediction algorithm using navigational data fusion," *Sensors*, vol. 17, no. 6, p. 1432, 2017.
- [117] L. Zhao and M.-I. Roh, "Colregs-compliant multiship collision avoidance based on deep reinforcement learning," *Ocean Engineering*, vol. 191, p. 106436, 2019.
- [118] C. Tam, R. Bucknall, and A. Greig, "Review of collision avoidance and path planning methods for ships in close range encounters," *The Journal of Navigation*, vol. 62, no. 3, pp. 455–476, 2009.
- [119] C. Zhang, D. Zhang, M. Zhang, and W. Mao, "Data-driven ship energy efficiency analysis and optimization model for route planning in ice-covered arctic waters," *Ocean Engineering*, vol. 186, p. 106071, 2019.
- [120] D.-w. Gao, Y.-s. Zhu, J.-f. Zhang, Y.-k. He, K. Yan, and B.-r. Yan, "A novel mp-lstm method for ship trajectory prediction based on ais data," *Ocean Engineering*, vol. 228, p. 108956, 2021.
- [121] Y. Liu and R. Bucknall, "Efficient multi-task allocation and path planning for unmanned surface vehicle in support of ocean operations," *Neurocomputing*, vol. 275, pp. 1550–1566, 2018.
- [122] H. Shen, H. Hashimoto, A. Matsuda, Y. Taniguchi, D. Terada, and C. Guo, "Automatic collision avoidance of multiple ships based on deep q-learning," *Applied Ocean Research*, vol. 86, pp. 268–288, 2019.
- [123] S. Xie, X. Chu, M. Zheng, and C. Liu, "A composite learning method for multi-ship collision avoidance based on reinforcement learning and inverse control," *Neurocomputing*, vol. 411, pp. 375–392, 2020.
- [124] D.-H. Chun, M.-I. Roh, H.-W. Lee, J. Ha, and D. Yu, "Deep reinforcement learning-based collision avoidance for an autonomous ship," *Ocean Engineering*, vol. 234, p. 109216, 2021.
- [125] M. Gao and G.-Y. Shi, "Ship collision avoidance anthropomorphic decision-making for structured learning based on ais with seq-cgan," *Ocean Engineering*, vol. 217, p. 107922, 2020.
- [126] T. I. Fossen *et al.*, *Guidance and control of ocean vehicles*. Wiley New York, 1994, vol. 199, no. 4.
- [127] WIKIPEDIA, "Control theory," 2021. [Online]. Available: https://en.wikipedia.org/wiki/Control_theory
- [128] Z. Peng, J. Wang, D. Wang, and Q.-L. Han, "An overview of recent advances in coordinated control of multiple autonomous surface vehicles," *IEEE Transactions on Industrial Informatics*, 2020.
- [129] A. J. Sørensen, "A survey of dynamic positioning control systems," *Annual reviews in Control*, vol. 35, no. 1, pp. 123–136, 2011.
- [130] M. Breivik and V. E. Hovstein, "Formation control for unmanned surface vehicles: theory and practice," in *IFAC World Congress*, July 2008.
- [131] M. Breivik, V. E. Hovstein, and T. I. Fossen, "Straight-line target tracking for unmanned surface vehicles," *MIC Journal*, vol. 29, no. 4, pp. 131–149, 2008.
- [132] R. Skjetne, T. I. Fossen, and P. V. Kokotović, "Adaptive maneuvering, with experiments, for a model ship in a marine control laboratory," *Automatica*, vol. 41, no. 2, pp. 289–298, 2005.
- [133] Y. Zhang, G. E. Hearn, and P. Sen, "A multivariable neural controller for automatic ship berthing," *IEEE Control Systems Magazine*, vol. 17, no. 4, pp. 31–45, 1997.
- [134] B. Qiu, G. Wang, Y. Fan, D. Mu, and X. Sun, "Adaptive sliding mode trajectory tracking control for unmanned surface vehicle with modeling uncertainties and input saturation," *Applied Sciences*, vol. 9, no. 6, p. 1240, 2019.
- [135] Z. Shen, Y. Bi, Y. Wang, and C. Guo, "Mlp neural network-based recursive sliding mode dynamic surface control for trajectory tracking of fully actuated surface vessel subject to unknown dynamics and input saturation," *Neurocomputing*, vol. 377, pp. 103–112, 2020.
- [136] C. Zhang, C. Wang, J. Wang, and C. Li, "Neuro-adaptive trajectory tracking control of underactuated autonomous surface vehicles with high-gain observer," *Applied Ocean Research*, vol. 97, p. 102051, 2020.
- [137] S.-L. Dai, S. He, M. Wang, and C. Yuan, "Adaptive neural control of underactuated surface vessels with prescribed performance guarantees," *IEEE Transactions on Neural Networks and Learning Systems*, vol. 30, no. 12, pp. 3686–3698, 2018.
- [138] L.-J. Zhang, H.-M. Jia, and X. Qi, "Nnfc-adaptive output feedback trajectory tracking control for a surface ship at high speed," *Ocean Engineering*, vol. 38, no. 13, pp. 1430–1438, 2011.
- [139] Q. Zhang, W. Pan, and V. Reppa, "Model-reference reinforcement learning for collision-free tracking control of autonomous surface vehicles," *IEEE Transactions on Intelligent Transportation Systems*, 2021.
- [140] Z. Zhao, W. He, and S. S. Ge, "Adaptive neural network control of a fully actuated marine surface vessel with multiple output constraints," *IEEE Transactions on Control Systems Technology*, vol. 22, no. 4, pp. 1536–1543, 2013.
- [141] C.-Z. Pan, X.-Z. Lai, S. X. Yang, and M. Wu, "A biologically inspired approach to tracking control of underactuated surface vessels subject to unknown dynamics," *Expert Systems with Applications*, vol. 42, no. 4, pp. 2153–2161, 2015.
- [142] S. He, S.-L. Dai, and F. Luo, "Asymptotic trajectory tracking control with guaranteed transient behavior for msv with uncertain dynamics and external disturbances," *IEEE Transactions on Industrial Electronics*, vol. 66, no. 5, pp. 3712–3720, 2018.
- [143] G. Zhang, M. Yao, J. Xu, and W. Zhang, "Robust neural event-triggered control for dynamic positioning ships with actuator faults," *Ocean Engineering*, vol. 207, p. 107292, 2020.
- [144] G. Zhang, S. Chu, X. Jin, and W. Zhang, "Composite neural learning fault-tolerant control for underactuated vehicles with event-triggered input," *IEEE Transactions on Cybernetics*, pp. 01–12, 2020.
- [145] M. Li, T. Li, X. Gao, Q. Shan, C. P. Chen, and Y. Xiao, "Adaptive nn event-triggered control for path following of underactuated vessels with finite-time convergence," *Neurocomputing*, vol. 379, pp. 203–213, 2020.
- [146] M. Chen, S. S. Ge, B. V. E. How, and Y. S. Choo, "Robust adaptive position mooring control for marine vessels," *IEEE Transactions on Control Systems Technology*, vol. 21, no. 2, pp. 395–409, 2012.
- [147] J. Du, Y. Yang, D. Wang, and C. Guo, "A robust adaptive neural networks controller for maritime dynamic positioning system," *Neurocomputing*, vol. 110, pp. 128–136, 2013.
- [148] J. Du, X. Hu, H. Liu, and C. P. Chen, "Adaptive robust output feedback control for a marine dynamic positioning system based on a high-

- gain observer," *IEEE Transactions on Neural Networks and Learning Systems*, vol. 26, no. 11, pp. 2775–2786, 2015.
- [149] L. Liu, D. Wang, Z. Peng, C. P. Chen, and T. Li, "Bounded neural network control for target tracking of underactuated autonomous surface vehicles in the presence of uncertain target dynamics," *IEEE Transactions on Neural Networks and Learning Systems*, vol. 30, no. 4, pp. 1241–1249, 2018.
- [150] M. Chen, S. S. Ge, and Y. S. Choo, "Neural network tracking control of ocean surface vessels with input saturation," in *2009 IEEE International Conference on Automation and Logistics*, August 2009, pp. 85–89.
- [151] C.-H. Chen, "Intelligent transportation control system design using wavelet neural network and pid-type learning algorithms," *Expert Systems with Applications*, vol. 38, no. 6, pp. 6926–6939, 2011.
- [152] C.-Z. Pan, X.-Z. Lai, S. X. Yang, and M. Wu, "An efficient neural network approach to tracking control of an autonomous surface vehicle with unknown dynamics," *Expert Systems with Applications*, vol. 40, no. 5, pp. 1629–1635, 2013.
- [153] S.-L. Dai, M. Wang, C. Wang, and L. Li, "Learning from adaptive neural network output feedback control of uncertain ocean surface ship dynamics," *International Journal of Adaptive Control and Signal Processing*, vol. 28, no. 3–5, pp. 341–365, 2014.
- [154] N. Wang and M. J. Er, "Self-constructing adaptive robust fuzzy neural tracking control of surface vehicles with uncertainties and unknown disturbances," *IEEE Transactions on Control Systems Technology*, vol. 23, no. 3, pp. 991–1002, 2014.
- [155] K. Shojaei, "Neural adaptive robust control of underactuated marine surface vehicles with input saturation," *Applied Ocean Research*, vol. 53, pp. 267–278, 2015.
- [156] W. He, Z. Yin, and C. Sun, "Adaptive neural network control of a marine vessel with constraints using the asymmetric barrier lyapunov function," *IEEE Transactions on Cybernetics*, vol. 47, no. 7, pp. 1641–1651, 2016.
- [157] B. S. Park, J.-W. Kwon, and H. Kim, "Neural network-based output feedback control for reference tracking of underactuated surface vessels," *Automatica*, vol. 77, pp. 353–359, 2017.
- [158] G. Zhu, J. Du, and Y. Kao, "Robust adaptive neural trajectory tracking control of surface vessels under input and output constraints," *Journal of the Franklin Institute*, vol. 257, no. 13, pp. 8591–8610, 2020.
- [159] R. Rout, R. Cui, and Z. Han, "Modified line-of-sight guidance law with adaptive neural network control of underactuated marine vehicles with state and input constraints," *IEEE transactions on control systems technology*, vol. 28, no. 5, pp. 1902–1914, 2020.
- [160] Z. Zheng, L. Ruan, M. Zhu, and X. Guo, "Reinforcement learning control for underactuated surface vessel with output error constraints and uncertainties," *Neurocomputing*, vol. 399, pp. 479–490, 2020.
- [161] C. Zhang, C. Wang, Y. Wei, and J. Wang, "Robust trajectory tracking control for underactuated autonomous surface vessels with uncertainty dynamics and unavailable velocities," *Ocean Engineering*, vol. 218, p. 108099, 2020.
- [162] G. Zhu, Y. Ma, Z. Li, R. Malekian, and M. Sotelo, "Adaptive neural output feedback control for msvs with predefined performance," *IEEE Transactions on Vehicular Technology*, vol. 70, no. 4, pp. 2994–3006, 2021.
- [163] Y. Yan, X. Zhao, S. Yu, and C. Wang, "Barrier function-based adaptive neural network sliding mode control of autonomous surface vehicles," *Ocean Engineering*, vol. 238, p. 109684, 2021.
- [164] B. Zhou, B. Huang, Y. Su, Y. Zheng, and S. Zheng, "Fixed-time neural network trajectory tracking control for underactuated surface vessels," *Ocean Engineering*, vol. 236, p. 109416, 2021.
- [165] Z. Peng, C. Meng, L. Liu, D. Wang, and T. Li, "Pwm-driven model predictive speed control for an unmanned surface vehicle with unknown propeller dynamics based on parameter identification and neural prediction," *Neurocomputing*, vol. 432, pp. 1–9, 2021.
- [166] Y. Zhang, P. Sen, and G. E. Hearn, "An on-line trained adaptive neural controller," *IEEE Control Systems Magazine*, vol. 15, no. 5, pp. 67–75, 1995.
- [167] I. Yamamoto, Y. Terada, T. Nagamatu, and Y. Imaizumi, "Propulsion system with flexible/rigid oscillating fin," *IEEE Journal of Oceanic engineering*, vol. 20, no. 1, pp. 23–30, 1995.
- [168] Y. Zhang, G. E. Hearn, and P. Sen, "A neural network approach to ship track-keeping control," *IEEE Journal of Oceanic Engineering*, vol. 21, no. 4, pp. 513–527, 1996.
- [169] Y. Enab, "Intelligent controller design for the ship steering problem," *IEE Proceedings-Control Theory and Applications*, vol. 143, no. 1, pp. 17–24, 1996.
- [170] M. A. Unar and D. J. Murray-Smith, "Automatic steering of ships using neural networks," *International Journal of Adaptive Control and Signal Processing*, vol. 13, no. 4, pp. 203–218, 1999.
- [171] G. Zhang and X. Zhang, "Concise robust adaptive path-following control of underactuated ships using dsc and mlp," *IEEE Journal of Oceanic Engineering*, vol. 39, no. 4, pp. 685–694, 2013.
- [172] Z. Zheng and L. Sun, "Path following control for marine surface vessel with uncertainties and input saturation," *Neurocomputing*, vol. 177, pp. 158–167, 2016.
- [173] C. Liu, C. P. Chen, Z. Zou, and T. Li, "Adaptive nn-dsc control design for path following of underactuated surface vessels with input saturation," *Neurocomputing*, vol. 267, pp. 466–474, 2017.
- [174] G. Zhang, Y. Deng, and W. Zhang, "Robust neural path-following control for underactuated ships with the dvs obstacles avoidance guidance," *Ocean Engineering*, vol. 143, pp. 198–208, 2017.
- [175] E. Meyer, H. Robinson, A. Rasheed, and O. San, "Taming an autonomous surface vehicle for path following and collision avoidance using deep reinforcement learning," *IEEE Access*, vol. 8, pp. 41 466–41 481, 2020.
- [176] C. Liu, D. Wang, Y. Zhang, and X. Meng, "Model predictive control for path following and roll stabilization of marine vessels based on neurodynamic optimization," *Ocean Engineering*, vol. 217, p. 107524, 2020.
- [177] R. Rout, R. Cui, and W. Yan, "Sideslip-compensated guidance-based adaptive neural control of marine surface vessels," *IEEE Transactions on Cybernetics*, 2020.
- [178] W. Zhou, J. Fu, H. Yan, X. Du, Y. Wang, and H. Zhou, "Event-triggered approximate optimal path-following control for unmanned surface vehicles with state constraints," *IEEE Transactions on Neural Networks and Learning Systems*, 2021.
- [179] R. S. Burns, "The use of artificial neural networks for the intelligent optimal control of surface ships," *IEEE Journal of Oceanic Engineering*, vol. 20, no. 1, pp. 65–72, 1995.
- [180] M.-C. Fang, Y.-Z. Zhuo, and Z.-Y. Lee, "The application of the self-tuning neural network pid controller on the ship roll reduction in random waves," *Ocean Engineering*, vol. 37, no. 7, pp. 529–538, 2010.
- [181] M.-C. Fang, Y.-H. Lin, and B.-J. Wang, "Applying the pd controller on the roll reduction and track keeping for the ship advancing in waves," *Ocean Engineering*, vol. 54, pp. 13–25, 2012.
- [182] Y. Wang, S. Chai, F. Khan, and H. D. Nguyen, "Unscented kalman filter trained neural networks based rudder roll stabilization system for ship in waves," *Applied Ocean Research*, vol. 68, pp. 26–38, 2017.
- [183] J. Woo, J. Park, C. Yu, and N. Kim, "Dynamic model identification of unmanned surface vehicles using deep learning network," *Applied Ocean Research*, vol. 78, pp. 123–133, 2018.
- [184] Y. A. Ahmed and K. Hasegawa, "Automatic ship berthing using artificial neural network trained by consistent teaching data using nonlinear programming method," *Engineering Applications of Artificial Intelligence*, vol. 26, no. 10, pp. 2287–2304, 2013.
- [185] N.-K. Im and V.-S. Nguyen, "Artificial neural network controller for automatic ship berthing using head-up coordinate system," *International Journal of Naval Architecture and Ocean Engineering*, vol. 10, no. 3, pp. 235–249, 2018.
- [186] Z. Qiang, Z. Guibing, H. Xin, and Y. Renming, "Adaptive neural network auto-berthing control of marine ships," *Ocean Engineering*, vol. 177, pp. 40–48, 2019.
- [187] Z. Peng, D. Wang, T. Li, and Z. Wu, "Leaderless and leader-follower cooperative control of multiple marine surface vehicles with unknown dynamics," *Nonlinear Dynamics*, vol. 74, no. 1–2, pp. 95–106, 2013.
- [188] Z. Peng, D. Wang, and X. Hu, "Robust adaptive formation control of underactuated autonomous surface vehicles with uncertain dynamics," *IET Control Theory & Applications*, vol. 5, no. 12, pp. 1378–1387, 2011.
- [189] Z. Peng, D. Wang, Z. Chen, X. Hu, and W. Lan, "Adaptive dynamic surface control for formations of autonomous surface vehicles with uncertain dynamics," *IEEE Transactions on Control Systems Technology*, vol. 21, no. 2, pp. 513–520, 2012.
- [190] K. Shojaei, "Leader-follower formation control of underactuated autonomous marine surface vehicles with limited torque," *Ocean Engineering*, vol. 105, pp. 196–205, 2015.
- [191] Y. Lu, G. Zhang, Z. Sun, and W. Zhang, "Robust adaptive formation control of underactuated autonomous surface vessels based on mlp and dob," *Nonlinear Dynamics*, vol. 94, no. 1, pp. 503–519, 2018.
- [192] S.-L. Dai, S. He, H. Lin, and C. Wang, "Platoon formation control with prescribed performance guarantees for usvs," *IEEE Transactions on Industrial Electronics*, vol. 65, no. 5, pp. 4237–4246, 2018.

- [193] S. He, M. Wang, S.-L. Dai, and F. Luo, "Leader-follower formation control of usvs with prescribed performance and collision avoidance," *IEEE Transactions on Industrial Informatics*, vol. 15, no. 1, pp. 572–581, 2018.
- [194] C. Dong, Q. Ye, and S.-L. Dai, "Neural-network-based adaptive output-feedback formation tracking control of usvs under collision avoidance and connectivity maintenance constraints," *Neurocomputing*, vol. 401, pp. 101–112, 2020.
- [195] M. Fu and L. Wang, "Adaptive finite-time event-triggered control of marine surface vehicles with prescribed performance and output constraints," *Ocean Engineering*, vol. 238, p. 109712, 2021.
- [196] C. Huang, X. Zhang, and G. Zhang, "Adaptive neural finite-time formation control for multiple underactuated vessels with actuator faults," *Ocean Engineering*, vol. 222, p. 108556, 2021.
- [197] H. Wang, D. Wang, and Z. Peng, "Adaptive dynamic surface control for cooperative path following of marine surface vehicles with input saturation," *Nonlinear Dynamics*, vol. 77, no. 1–2, pp. 107–117, 2014.
- [198] —, "Neural network based adaptive dynamic surface control for cooperative path following of marine surface vehicles via state and output feedback," *Neurocomputing*, vol. 133, pp. 170–178, 2014.
- [199] N. Gu, D. Wang, Z. Peng, and L. Liu, "Adaptive bounded neural network control for coordinated path-following of networked underactuated autonomous surface vehicles under time-varying state-dependent cyber-attack," *ISA transactions*, vol. 104, pp. 212–221, 2020.
- [200] L. Liu, D. Wang, Z. Peng, and Q.-L. Han, "Distributed path following of multiple under-actuated autonomous surface vehicles based on data-driven neural predictors via integral concurrent learning," *IEEE Transactions on Neural Networks and Learning Systems*, 2021.
- [201] Y. Zhao, Y. Ma, and S. Hu, "Usv formation and path-following control via deep reinforcement learning with random braking," *IEEE Transactions on Neural Networks and Learning Systems*, 2021.
- [202] Y. Lu, G. Zhang, Z. Sun, and W. Zhang, "Adaptive cooperative formation control of autonomous surface vessels with uncertain dynamics and external disturbances," *Ocean Engineering*, vol. 167, pp. 36–44, 2018.
- [203] H. Liu, G. Chen, and X. Tian, "Cooperative formation control for multiple surface vessels based on barrier lyapunov function and self-structuring neural networks," *Ocean Engineering*, vol. 216, p. 108163, 2020.
- [204] X. Liang, X. Qu, Y. Hou, Y. Li, and R. Zhang, "Distributed coordinated tracking control of multiple unmanned surface vehicles under complex marine environments," *Ocean Engineering*, vol. 205, p. 107328, 2020.
- [205] S. He, C. Dong, and S.-L. Dai, "Adaptive neural formation control for underactuated unmanned surface vehicles with collision and connectivity constraints," *Ocean Engineering*, vol. 226, p. 108834, 2021.
- [206] Y. Zhang, D. Wang, Y. Yin, and Z. Peng, "Event-triggered distributed coordinated control of networked autonomous surface vehicles subject to fully unknown kinetics via concurrent-learning-based neural predictor," *Ocean Engineering*, vol. 234, p. 108966, 2021.
- [207] G. Zhu, Y. Ma, Z. Li, R. Malekian, and M. Sotelo, "Event-triggered adaptive neural fault-tolerant control of underactuated msvs with input saturation," *IEEE Transactions on Intelligent Transportation Systems*, 2021.
- [208] B. Huang, S. Song, C. Zhu, J. Li, and B. Zhou, "Finite-time distributed formation control for multiple unmanned surface vehicles with input saturation," *Ocean Engineering*, vol. 233, p. 109158, 2021.
- [209] Z. Peng, J. Wang, and D. Wang, "Containment maneuvering of marine surface vehicles with multiple parameterized paths via spatial-temporal decoupling," *IEEE/ASME Transactions on Mechatronics*, vol. 22, no. 2, pp. 1026–1036, 2016.
- [210] L. Liu, D. Wang, Z. Peng, and T. Li, "Modular adaptive control for los-based cooperative path maneuvering of multiple underactuated autonomous surface vehicles," *IEEE Transactions on Systems, Man, and Cybernetics: Systems*, vol. 47, no. 7, pp. 1613–1624, 2017.
- [211] Z. Peng, J. Wang, and D. Wang, "Distributed maneuvering of autonomous surface vehicles based on neurodynamic optimization and fuzzy approximation," *IEEE Transactions on Control Systems Technology*, vol. 26, no. 3, pp. 1083–1090, 2017.
- [212] Y. Zhang, D. Wang, Z. Peng, T. Li, and L. Liu, "Event-triggered iss-modular neural network control for containment maneuvering of nonlinear strict-feedback multi-agent systems," *Neurocomputing*, vol. 377, pp. 314–324, 2020.
- [213] N. Gu, D. Wang, Z. Peng, and J. Wang, "Safety-critical containment maneuvering of underactuated autonomous surface vehicles based on neurodynamic optimization with control barrier functions," *IEEE Transactions on Neural Networks and Learning Systems*, 2021.
- [214] X. Zhou, Z. Liu, F. Wang, Y. Xie, and X. Zhang, "Using deep learning to forecast maritime vessel flows," *Sensors*, vol. 20, no. 6, p. 1761, 2020.
- [215] T. Yang, J. Li, H. Feng, N. Cheng, and W. Guan, "A novel transmission scheduling based on deep reinforcement learning in software-defined maritime communication networks," *IEEE Transactions on Cognitive Communications and Networking*, vol. 5, no. 4, pp. 1155–1166, 2019.
- [216] Z. Yuan, J. Liu, Q. Zhang, Y. Liu, Y. Yuan, and Z. Li, "Prediction and optimisation of fuel consumption for inland ships considering real-time status and environmental factors," *Ocean Engineering*, vol. 221, p. 108530, 2021.
- [217] L. Zhang, L. Zhang, and B. Du, "Deep learning for remote sensing data: A technical tutorial on the state of the art," *IEEE Geoscience and Remote Sensing Magazine*, vol. 4, no. 2, pp. 22–40, 2016.
- [218] M. E. Taylor and P. Stone, "Transfer learning for reinforcement learning domains: A survey," *Journal of Machine Learning Research*, vol. 10, no. 7, 2009.
- [219] Y. Ganin, E. Ustinova, H. Ajakan, P. Germain, H. Larochelle, F. Laviolette, M. Marchand, and V. Lempitsky, "Domain-adversarial training of neural networks," *The journal of machine learning research*, vol. 17, no. 1, pp. 2096–2030, 2016.
- [220] M. Everett, Y. F. Chen, and J. P. How, "Motion planning among dynamic, decision-making agents with deep reinforcement learning," in *2018 IEEE/RSJ International Conference on Intelligent Robots and Systems (IROS)*. IEEE, 2018, pp. 3052–3059.
- [221] X. Zhou, P. Wu, H. Zhang, W. Guo, and Y. Liu, "Learn to navigate: cooperative path planning for unmanned surface vehicles using deep reinforcement learning," *IEEE Access*, vol. 7, pp. 165 262–165 278, 2019.
- [222] A. Koesdwiady, R. Souza, and F. Karray, "Improving traffic flow prediction with weather information in connected cars: A deep learning approach," *IEEE Transactions on Vehicular Technology*, vol. 65, no. 12, pp. 9508–9517, 2016.
- [223] S. Aslam, M. P. Michaelides, and H. Herodotou, "Internet of ships: A survey on architectures, emerging applications, and challenges," *IEEE Internet of Things Journal*, 2020.
- [224] J. Poikonen, "Requirements and challenges of multimedia processing and broadband connectivity in remote and autonomous vessels," in *2018 IEEE International Symposium on Broadband Multimedia Systems and Broadcasting (BMSB)*, June 2018, pp. 1–5.
- [225] Y. Yang, M. Zhong, H. Yao, F. Yu, X. Fu, and O. Postolache, "Internet of things for smart ports: Technologies and challenges," *IEEE Instrumentation & Measurement Magazine*, vol. 21, no. 1, pp. 34–43, 2018.
- [226] W. Wang, T. Shan, P. Leoni, D. Fernández-Gutiérrez, D. Meyers, C. Ratti, and D. Rus, "Roboat ii: A novel autonomous surface vessel for urban environments," in *2020 IEEE/RSJ International Conference on Intelligent Robots and Systems (IROS)*. IEEE, 2020, pp. 1740–1747.
- [227] C. Fan, K. Wróbel, J. Montewka, M. Gil, C. Wan, and D. Zhang, "A framework to identify factors influencing navigational risk for maritime autonomous surface ships," *Ocean Engineering*, vol. 202, p. 107188, 2020.
- [228] M. A. Ramos, I. B. Utne, and A. Mosleh, "Collision avoidance on maritime autonomous surface ships: Operators' tasks and human failure events," *Safety Science*, vol. 116, pp. 33–44, 2019.
- [229] M. A. Ramos, C. A. Thieme, I. B. Utne, and A. Mosleh, "Human-system concurrent task analysis for maritime autonomous surface ship operation and safety," *Reliability Engineering & System Safety*, vol. 195, p. 106697, 2020.