

Cross-Modality Domain Adaptation for Freespace Detection: A Simple yet Effective Baseline

Yuanbin Wang
Institute of Artificial Intelligence,
Beihang University
Hangzhou Innovation Institute,
Beihang University
SenseTime Research

Leyan Zhu
Institute of Artificial Intelligence,
Beihang University
Hangzhou Innovation Institute,
Beihang University
SenseTime Research

Shaofei Huang*
Institute of Information Engineering,
Chinese Academy of Sciences
School of Cyber Security, University
of Chinese Academy of Sciences

Tianrui Hui
Institute of Information Engineering,
Chinese Academy of Sciences
School of Cyber Security, University
of Chinese Academy of Sciences

Xiaojie Li
SenseTime Research

Fei Wang
SenseTime Research

Si Liu
Institute of Artificial Intelligence,
Beihang University
Hangzhou Innovation Institute,
Beihang University

ABSTRACT

As one of the fundamental functions of autonomous driving system, freespace detection aims at classifying each pixel of the image captured by the camera as drivable or non-drivable. Current works of freespace detection heavily rely on large amount of densely labeled training data for accuracy and robustness, which is time-consuming and laborious to collect and annotate. To the best of our knowledge, we are the first work to explore unsupervised domain adaptation for freespace detection to alleviate the data limitation problem with synthetic data. We develop a cross-modality domain adaptation framework which exploits both RGB images and surface normal maps generated from depth images. A Collaborative Cross Guidance (CCG) module is proposed to leverage the context information of one modality to guide the other modality in a cross manner, thus realizing inter-modality intra-domain complement. To better bridge the domain gap between source domain (synthetic data) and target domain (real-world data), we also propose a Selective Feature Alignment (SFA) module which only aligns the features of consistent foreground area between the two domains, thus realizing inter-domain intra-modality adaptation. Extensive experiments are conducted by adapting three different synthetic datasets to one real-world dataset for freespace detection respectively. Our method

performs closely to fully supervised freespace detection methods (93.08% v.s. 97.50% F1 score) and outperforms other general unsupervised domain adaptation methods for semantic segmentation with large margins, which shows the promising potential of domain adaptation for freespace detection.

CCS CONCEPTS

• **Computing methodologies** → **Computer vision; Transfer learning; Unsupervised learning; Image segmentation.**

KEYWORDS

Freespace Detection, Domain Adaptation, Cross-Modality

ACM Reference Format:

Yuanbin Wang, Leyan Zhu, Shaofei Huang, Tianrui Hui, Xiaojie Li, Fei Wang, and Si Liu. 2022. Cross-Modality Domain Adaptation for Freespace Detection: A Simple yet Effective Baseline. In *Proceedings of the 30th ACM International Conference on Multimedia (MM '22)*, October 10–14, 2022, Lisboa, Portugal. ACM, New York, NY, USA, 12 pages. <https://doi.org/10.1145/3503161.3547752>

1 INTRODUCTION

Autonomous driving [3, 37, 54, 62] has drawn remarkable attention in recent years from both industry and academia for pursuing intelligent transportation. As one of the essential functions of autonomous driving system, freespace detection aims to perform binary classification on each pixel of the image to label it as drivable or non-drivable, so as to realize safety-ensured vehicle navigation. Current freespace detection methods [7, 10, 42, 46, 50, 53] usually depend on massive labeled training data which is costly to collect and annotate, thus restricting their practical applications. Concretely, vehicles equipped with high-definition cameras are required to drive under various scenarios (e.g., weather conditions,

*Corresponding author.

Permission to make digital or hard copies of all or part of this work for personal or classroom use is granted without fee provided that copies are not made or distributed for profit or commercial advantage and that copies bear this notice and the full citation on the first page. Copyrights for components of this work owned by others than ACM must be honored. Abstracting with credit is permitted. To copy otherwise, or republish, to post on servers or to redistribute to lists, requires prior specific permission and/or a fee. Request permissions from permissions@acm.org.

MM '22, October 10–14, 2022, Lisboa, Portugal

© 2022 Association for Computing Machinery.

ACM ISBN 978-1-4503-9203-7/22/10...\$15.00

<https://doi.org/10.1145/3503161.3547752>

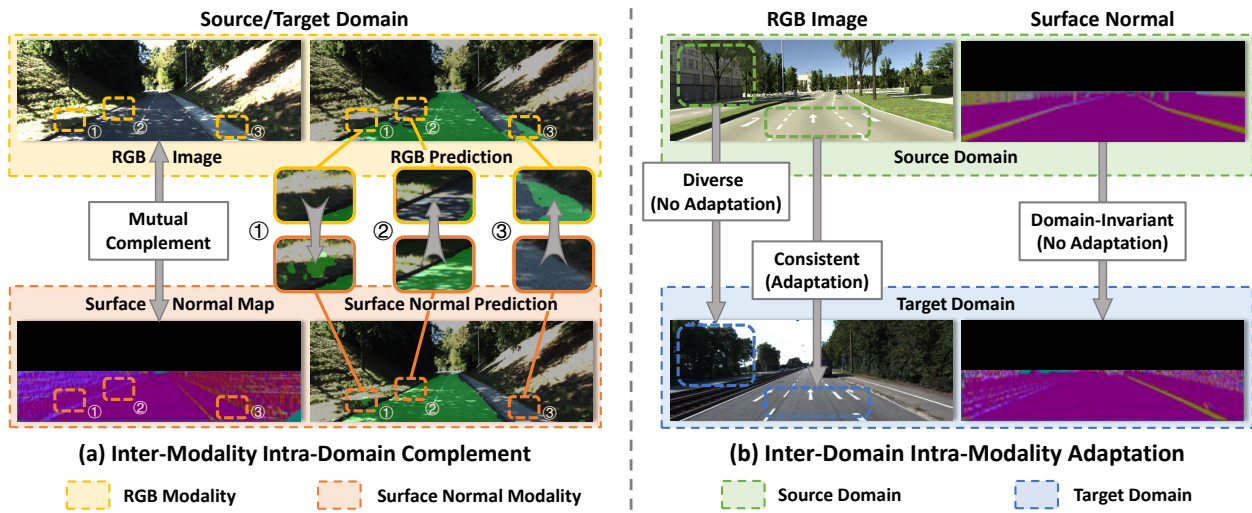


Figure 1: Illustration of our motivation. (a) Inter-modality intra-domain complement. RGB model either mis-classifies road with shadow into non-road area (box②) or fails to distinguish between road and sidewalks (box③), while surface normal model falsely categorizes grassland into road area (box①). These two modalities are complementary to each other. **(b) Inter-domain intra-modality adaptation.** Foreground areas of RGB images from both domains belong to the same semantic category which is easy to adapt, while background areas are diverse in semantic categories and styles which are difficult to adapt (left column). Surface normal maps from both domains are domain-invariant in style, thus they are not adapted in our method (right column). The top half of surface normal map is visualized in black because of lacking depth information of this region.

seasons, cities and traffics), which is time-consuming and expensive. It is also laborious to annotate captured road images with pixel-level dense masks. In order to alleviate this data limitation, synthetic images can actually serve as a large-scale data source with much-reduced collection and annotation costs. However, there is a huge gap between synthetic and real-world domains [21, 49, 55], thus leading to performance drop when directly applying a model trained on synthetic images to real ones.

To bridge the domain gap, we propose to investigate unsupervised domain adaptation for freespace detection (UDA-FD), where only labels of source domain are available. To the best of our knowledge, the UDA-FD task has not been explored by previous works. Since RGB data is vulnerable to extreme visual conditions like low illumination, depth data, which could be obtained with stereo cameras, becomes a promising supplement [6, 16, 59] due to its good trade-off between reliability and cost. Since freespace can be hypothesized as a plane, on which the points have similar surface normals, we follow [16] to extract surface normal maps from depth images as a more robust additional input. Based on the above analysis, we propose a cross-modality domain adaptation framework for freespace detection which exploits both RGB data and surface normal data from source and target domains. In order to sufficiently employ the multi-modality multi-domain information, our framework considers two essential perspectives for tackling the UDA-FD task, namely inter-modality intra-domain complement and inter-domain intra-modality adaptation.

For the first perspective, it is known that RGB data and surface normal data hold different characteristics. RGB data can well capture color and texture changes in appearance, while surface normal

data can well capture height change in 3D space. In Figure 1(a), we present the freespace predictions of model trained with RGB images only and surface normal maps only respectively. It is shown that RGB model falsely recognizes shadow areas as non-road regions (box② in *RGB Prediction* of Figure 1(a)). Furthermore, due to the similarity in appearance between roads and sidewalks, it is hard for RGB model to distinguish non-drivable sidewalks from roads as illustrated in box③ in *RGB Prediction* of Figure 1(a). The surface normal model, by contrast, classifies these areas into correct labels because it is insensitive to illumination changes and is able to capture height changes in 3D space. As shown in *Surface Normal Map* of Figure 1(a), a clear boundary can be observed between road and sidewalk areas in the surface normal map, so that it is easy for the model to distinguish them. On the other hand, as shown in box① in *Surface Normal Prediction* of Figure 1(a), for the grassland area where the height changes are minor, surface normal model wrongly labels grassland as road. However, the RGB model makes correct prediction given to the obvious appearance contrast between road and grassland. To take advantage of the mutual complement of these two modalities, we devise a Collaborative Cross Guidance (CCG) module which leverages context information from each modality to crossly guide the feature learning of the other modality in both source and target domains. For each modality, channel-wise global context and spatial-wise response map which is supervised by an auxiliary loss are exploited sequentially to guide the feature learning of the other modality. In this way, multi-modality information can be sufficiently utilized to correct the flawed predictions collaboratively.

For the second perspective, foreground regions in images from source and target domains contain the same semantic category (*i.e.*, drivable road) with similar style, while background regions usually contain different semantic categories with diverse styles. For example, in the first column of Figure 1(b), the foreground areas of source and target images are both three marked roads with similar flat ground and gray appearance. However, the background areas show considerable diversity in both semantic categories and appearances. The image from source domain contains building and grassland, while the image from target domain contains railway and sidewalks, which has large discrepancy in appearance. Considering the different characteristics of foreground and background, it is easier and more stable to mainly adapt features of foreground regions between source and target domains. We accordingly devise a Selective Feature Adaptation (SFA) module which exploits the final predicted logits as attention maps to selectively highlight the foreground region features that are then aligned between source and target domains. It is noticed that our SFA module only works with RGB images, since there is no obvious difference in style between surface normal maps from the two domains as shown in the second column of Figure 1(b).

Our contributions can be summarized as follows:

- To the best of our knowledge, we are the first study to explore unsupervised domain adaptation for freespace detection which assists in alleviating the problem of lacking training data and high annotation cost.
- We propose a cross-modality domain adaptation framework utilizing both RGB and surface normal data. A Collaborative Cross Guidance (CCG) module is developed to realize inter-modality intra-domain complement and a Selective Feature Adaptation (SFA) module is developed to realize inter-domain intra-modality adaptation.
- Extensive experiments show that our method outperforms other general UDA methods for semantic segmentation and achieves close performance to fully supervised freespace detection methods by adapting the model trained on the source domain to target domain without labels (93.08% *v.s.* 97.50% F1 score on KITTI-Road dataset [18]).

2 RELATED WORK

2.1 Freespace Detection

Freespace detection is a critical task in autonomous driving, and is beneficial to many other tasks [7, 10, 50]. Traditional methods typically adopt hand-crafted features (e.g., color, edge, texture) of the road and detect the road region with pixel-wise classification [1, 2, 51]. However, the generalization ability of these methods are still far from satisfactory due to their strong reliance on road geometry or appearances.

With the development of deep learning [30–32] and proposal of Fully Convolutional Network (FCN) [41], methods that regard freespace detection as a semantic segmentation problem have arisen [24, 42, 46, 53]. For example, Lu *et al.* [42] proposes an encoder-decoder architecture to segment road regions on a bird's-eye-viewed image. Han *et al.* [24] proposes a semi-supervised learning freespace detection method together with a weakly supervised learning method to better leverage the feature distribution of labeled and unlabeled

data. The above RGB-based methods are vulnerable to visual noises like illumination changes and overexposure, which leads to inadequate robustness of these methods.

To overcome these issues, some methods introduce other modalities of data as supplement of information, such as Lidar [4, 11, 23] and depth [6, 16, 60, 61]. Gu *et al.* [23] progressively adapts Lidar data space into RGB data space to effectively fuse features of the two modalities. Chen *et al.* [11] proposes to fuse RGB and depth features with a dynamic fusion module (DFM). Given the assumption that road regions of an image share the same plane, surface normal information estimated from depth images is further incorporated to help with segmenting road regions [16, 60]. By including mixture of multi-modality inputs apart from RGB data, the reliability of freespace detection is greatly improved.

2.2 Domain Adaptation

Since directly evaluating on one domain with a model trained on another domain usually causes performance drops, domain adaptation methods are developed to help address the domain shift between two distinct domains. Domain adaptation is widely used in classification [14, 17, 21, 64], object detection [8, 33, 52, 65, 66], semantic segmentation [20, 27, 57, 71, 78] and many other fields [39, 72, 74, 75]. In particular, unsupervised domain adaptation (UDA) methods have attracted substantial attention since they are free from manually-annotated labels in the target domain. UDA methods can be roughly divided into three categories:

(1) Feature-level domain adaptation methods. Inspired by the success of generative adversarial network (GAN) [22], this kind of methods [29, 38, 56, 76] employs adversarial training scheme to minimize the distance between the feature distribution of source and target domains. A discriminator is trained to estimate the domain of latent features generated from the network to make the main prediction. With the competition, domain-agnostic features will be generated, thereby reducing the domain shift between source and target domains. Feature-level domain adaptation methods is broadly applied in segmentation tasks [9, 28, 43, 44, 55, 57] with the assistance with segmentation loss functions. For example, Adapt-Seg [55] applies multi-level adversarial network to align features from different levels, which leads to improved performance. ADVENT [57] proposes an entropy-based adversarial learning method, which realizes entropy reduction and feature alignment between domains.

(2) Image-level domain adaptation methods. This type of methods performs pixel-level alignment between source and target domains via image-to-image translation strategies such as GAN [12, 27, 35, 40, 67] and style transfer [5, 68, 70]. The representative GAN-based methods include CyCADA [27], which uses CycleGAN [77] to transfer images from source domain into target domain while maintaining semantic consistency with the original images. The synthesized target-styled images share the annotations with original images and can be used as extra training data. Li *et al.* [40] further proposes to alternately train the image translation network and the segmentation adaptation network to promote each other for better alignment. Other works like FDA [70] utilizes Fourier transform to stylize images of source domain into target domain and keep the content invariable.

(3) Self-training domain adaptation methods. Self-training is another widely explored type of methods to train the network with the pseudo labels on the target domain to reinforce the network beliefs [29, 45, 47, 73]. Typically, the network is first trained in the source domain, and then used to generate pseudo labels in the target domain, which are subsequently used as supervision to train the target network. After several repeated iterations, the network can also achieve impressive results on the target domain. In [40, 78, 79], pseudo labels are selected with a confidence threshold calculated based on the whole dataset in an offline manner, which requires storing all predictions for the whole dataset. To alleviate this issue, Fabio *et al.* [49] propose Weighted Pseudo-Labels (WPL) to estimate a global threshold during optimizing process, reducing the cost of threshold calculation.

3 METHODS

3.1 Overview

In this work, we focus on the task of unsupervised domain adaptation for freespace detection, with labels only available for source domain. Figure 2(a) illustrates the overall architecture of our cross-modality domain adaptation framework. We take a pair of RGB image and surface normal (SN) map from source or target domain as inputs. The surface normal map is calculated with the corresponding depth image and intrinsic matrix of the camera following [16]. RGB image $X^{RGB} \in \mathbb{R}^{H \times W \times 3}$ and SN map $X^{SN} \in \mathbb{R}^{H \times W \times 3}$ are processed by an RGB encoder and an SN encoder respectively, where we adopt typical CNN backbones. The RGB encoder and SN encoder have the same architecture but with different parameters. The encoded features of the two modalities are denoted as $F^{RGB} \in \mathbb{R}^{H' \times W' \times C}$ and $F^{SN} \in \mathbb{R}^{H' \times W' \times C}$, where H' and W' denote the spatial size of feature map and C denotes the channel number. Then, F^{RGB} and F^{SN} are fed into the Collaborative Cross Guidance (CCG) module to mutually optimize the feature representation of each other. In this way, information of multi-modality is collaboratively utilized so as to correct false prediction. The output feature maps of CCG module are denoted as $\bar{F}^{RGB} \in \mathbb{R}^{H' \times W' \times C}$ and $\bar{F}^{SN} \in \mathbb{R}^{H' \times W' \times C}$ respectively. Finally, \bar{F}^{RGB} and \bar{F}^{SN} are concatenated to produce the final prediction through a segmentation head. Since the data from source and target domains share the same network, we omit the domain subscripts S and T for simplification.

In order to reduce the domain shift, we extract $F_{S,n}^{RGB}$ and $F_{T,n}^{RGB}$, which are the n -th feature maps of RGB encoder from source and target domains respectively, and apply feature-level alignment between them. Together with the foreground attention maps A_S , $A_T \in \mathbb{R}^{H \times W}$ generated by the segmentation head, $F_{S,n}^{RGB}$ and $F_{T,n}^{RGB}$ are then fed into the Selective Feature Alignment (SFA) module for domain alignment using adversarial strategy. In SFA module, foreground attention maps are leveraged to selectively align the foreground features between source and target domains, leading to effective bridging of domain gap.

3.2 Collaborative Cross Guidance Module

RGB data and SN data have different characteristics. RGB data works well with the obvious texture and color features (*e.g.*, roads *v.s.* grasslands) but fails to distinguish between areas with similar

appearance (*e.g.*, roads *v.s.* sidewalks), while SN data works well in capturing height changes but fails to capture texture changes. Motivated by the above differences, we introduce a Collaborative Cross Guidance (CCG) module to complement information between the two modalities.

The detail of CCG module is illustrated in Figure 2(c). Feature map $F^{RGB} \in \mathbb{R}^{H' \times W' \times C}$ from RGB encoder and feature map $F^{SN} \in \mathbb{R}^{H' \times W' \times C}$ from SN encoder are taken as inputs of CCG module. To clearly elaborate the process of cross guidance, we take the operations of RGB feature guiding SN feature (denoted as RGB→SN) as an example. The operations of SN→RGB are the same.

First of all, the global context vector of SN feature map $gc^{SN} \in \mathbb{R}^C$ is extracted to integrate the global information of SN data. Concretely, we first conduct global average pooling on F^{SN} to obtain the global feature of SN data as $v^{SN} \in \mathbb{R}^C$. A fully-connected layer together with sigmoid activation is applied to v^{SN} as follow:

$$gc^{SN} = \sigma(W(v^{SN})), \quad (1)$$

where $\sigma(\cdot)$ denotes sigmoid function and $W \in \mathbb{R}^{C \times C}$ is the projection weight. The combination of global average pooling, fully-connected layer and sigmoid activation is abbreviated as *GCE* in Figure 2(c). The global context vector gc^{SN} is then multiplied to the RGB feature map F^{RGB} to pre-inform the RGB branch with SN information for generating better representations. The generated feature map is denoted as $F'^{RGB} \in \mathbb{R}^{H' \times W' \times C}$.

In order to suppress the mis-response of SN feature with RGB information, we propose to leverage the foreground response map of RGB feature to filter out the false positive responses of SN feature. To this end, we extract the foreground logit, which is generated with a segmentation head applied to the enhanced RGB feature F'^{RGB} , as the foreground attention map of RGB modality. The RGB foreground attention map $A^{RGB} \in \mathbb{R}^{H' \times W'}$ is obtained as follows:

$$\tilde{P} = \text{softmax}([P_0, P_1]), \quad (2)$$

$$A^{RGB} = \tilde{P}_1, \quad (3)$$

where $P \in \mathbb{R}^{2 \times H' \times W'}$ is the output of segmentation head, with channel-0 denoting the probability of being background and channel-1 denoting the probability of being foreground. The larger value of $A_{i,j}^{RGB}$ indicates the higher confidence of position (i, j) being recognized as foreground. To ensure that the foreground areas are precisely predicted on A^{RGB} , auxiliary segmentation loss \mathcal{L}_{seg}^{RGB} is introduced as supervision. Similarly, auxiliary segmentation loss \mathcal{L}_{seg}^{SN} is applied in SN→RGB process.

Finally, the SN feature map F^{SN} is multiplied with A^{RGB} in an element-wise manner to enhance response of foreground areas and suppress response of background areas, thus eliminating the false positive areas on SN features:

$$\bar{F}^{SN} = F^{SN} \odot A^{RGB}, \quad (4)$$

where \odot denotes the Hadamard product. Through the above interactions between RGB and SN features, we can leverage useful information of one modality to guide the other and produce better feature representations of both modalities for the final prediction.

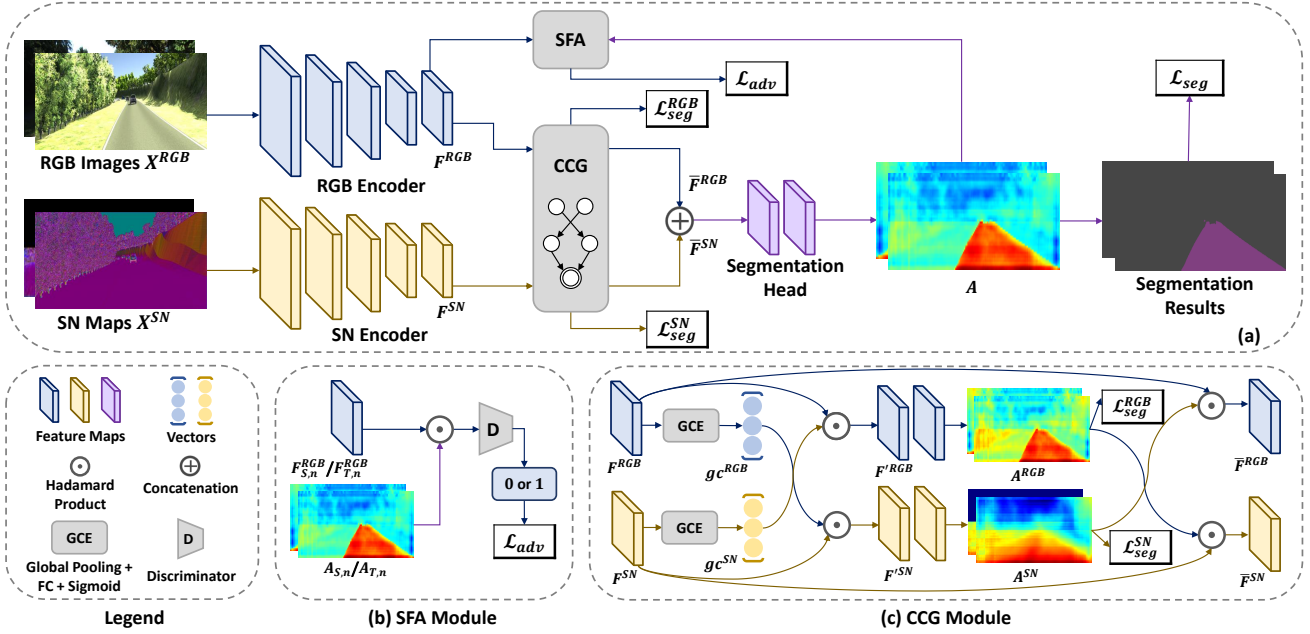


Figure 2: Overall architecture of our proposed method. (a) Pipeline for cross-modality domain adaptation framework. An RGB encoder and a surface normal (SN) encoder are adopted to extract features from source and target domains, followed by CCG module to complement between two modalities. SFA module is leveraged to reduce domain gap of RGB features between source and target domains. (b) Illustration of Selective Feature Alignment (SFA) module. (c) Illustration of Collaborative Cross Guidance (CCG) module. (Subscripts S and T denoting source and target domains are omitted for simplification in (a) and (c).)

3.3 Selective Feature Alignment Module

In order to adapt the model trained on the source domain to the target domain, we develop a Selective Feature Alignment (SFA) module for feature-level domain adaptation. We adopt adversarial strategy to align the features from source and target domains, with a discriminator that distinguishes which domain the feature belongs to. Furthermore, as described in Figure 1(b), it is easier to adapt features of only foreground area with the same category than to adapt features of background area with diverse semantics. To this end, before feature maps are fed into the discriminator, we first apply foreground attention maps to selectively suppress responses of background areas, so as to mainly align foreground features from two domains.

As illustrated in Figure 2(a), to obtain precise estimation of the foreground area, the foreground segmentation logit produced by the segmentation head serves as the foreground attention map $A_K \in \mathbb{R}^{H \times W}$, $K \in \{S, T\}$. The value at pixel (i, j) means its probability of being road area. The generation of A_K is similar to Equation 2 and 3.

The detail of SFA module is presented in Figure 2(b). Given feature map $F_{K,n}^{RGB}$, $K \in \{S, T\}$ extracted from the n -th stage of RGB encoder, the foreground attention map A_K is firstly downsampled to meet the spatial size of the two features to produce $A_{K,n}$. Afterwards, the two feature maps are multiplied with $A_{S,n}$ and $A_{T,n}$ respectively to relatively suppress responses at background areas,

which conversely enhance the foreground response as follows:

$$\bar{F}_{S,n}^{RGB} = F_{S,n}^{RGB} \odot A_{S,n}, \quad (5)$$

$$\bar{F}_{T,n}^{RGB} = F_{T,n}^{RGB} \odot A_{T,n}. \quad (6)$$

The enhanced feature maps $\bar{F}_{S,n}^{RGB}$ and $\bar{F}_{T,n}^{RGB}$ are then fed to a fully convolutional discriminator D that performs binary classification to determine which domain the feature is from. In our work, we define label 0 for source domain and label 1 for target domain. The corresponding loss function is as follows:

$$\mathcal{L}_{adv} = \sum_{i,j} \log(D(\bar{F}_{T,n}^{RGB})_{i,j}) + \log(1 - D(\bar{F}_{S,n}^{RGB})_{i,j}), \quad (7)$$

where i, j denote the row index and column index respectively.

In the mean time, the RGB-encoder is trained to fool the discriminator by producing feature maps from target domain which are highly similar to feature maps from source domain. By maximizing the probability of the target prediction being considered as the source prediction, the feature distribution shift between two domains is eliminated in the RGB encoder, thus greatly alleviating the performance degradation on target domain.

The SFA module is only applied to RGB features since surface normal data is domain invariant as shown in Figure 1(b). Experiments in Section 4.4 further demonstrate this hypothesis, so that it is unnecessary to align the feature distribution of surface normal.

Table 1: Freespace detection performance on KITTI-Road validation set with Virtual KITTI, R2D and SYNTHIA-SF utilized as source datasets respectively. ST means self-training with pseudo labels on the target domain.

Method	Backbone	Depth	Virtual KITTI → KITTI-Road				R2D → KITTI-Road				SYNTHIA-SF → KITTI-Road			
			PRE	REC	F1 score	IoU	PRE	REC	F1 score	IoU	PRE	REC	F1 score	IoU
Fully Supervised	ResNet-101 [25]	√	96.79	95.51	96.15	92.78	96.79	95.51	96.15	92.78	96.79	95.51	96.15	92.78
	ResNet-50 [25]	√	95.04	94.92	94.98	90.44	95.04	94.92	94.98	90.44	95.04	94.92	94.98	90.44
	HRNetV2-W48 [63]	√	96.83	96.28	96.55	93.33	96.83	96.28	96.55	93.33	96.83	96.28	96.55	93.33
w/o adaptation			84.04	90.61	87.18	77.28	49.58	98.65	65.99	49.25	56.47	39.29	46.34	30.16
AdaptSeg [55]	ResNet-101 [25]		85.22	95.02	89.85	81.58	52.71	98.83	68.75	52.38	59.80	97.56	74.15	58.92
ADVENT [57]			83.48	97.35	89.88	81.62	54.24	98.04	69.84	53.65	63.14	95.00	75.86	61.11
IntraDA [47]			86.29	96.89	91.28	83.96	58.98	97.53	73.51	58.11	64.30	97.69	77.55	63.33
DADA [58]		√	86.02	95.14	90.35	82.40	53.67	98.70	69.53	53.29	57.62	97.28	72.38	56.71
Ours (w/o ST)	ResNet-50 [25]	√	91.28	94.36	92.79	86.56	78.78	95.31	86.26	75.84	77.09	87.47	81.95	69.43
Ours (w/ ST)		√	93.41	94.53	93.97	88.62	86.27	92.84	80.43	80.89	78.36	94.99	85.88	75.25
Ours (w/o ST)	HRNetV2-W48 [63]	√	90.73	96.09	93.33	87.5	73.78	98.04	83.75	72.04	76.12	89.88	82.43	70.11
Ours (w/ ST)		√	91.88	97.00	94.37	89.34	82.32	97.39	89.22	80.54	85.55	94.67	89.88	81.62

3.4 Training Scheme

We use self-training method to train our model in an iterative manner. The training procedure of our method contains 3 rounds. In the first round, since the labels of target domain are not available, we only calculate the segmentation loss for the source domain. Thus, the complete loss function for round 1 is designed as:

$$\mathcal{L} = \lambda_{1,S} \mathcal{L}_{seg,S}^{RGB} + \lambda_{2,S} \mathcal{L}_{seg,S}^{SN} + \lambda_{3,S} \mathcal{L}_{seg,S} + \lambda_4 \mathcal{L}_{adv}, \quad (8)$$

where $\lambda_{(\cdot)}$ denotes the weight of each term. For the last 2 rounds of training, we generate pseudo labels for target domain with the network trained in the previous round. Concretely, we set a threshold α to ignore low-confidence pixels with classification probability between $1 - \alpha$ and α when calculating segmentation losses. Thus, the complete loss function for the last 2 rounds is defined as:

$$\begin{aligned} \mathcal{L} = & \lambda_{1,S} \mathcal{L}_{seg,S}^{RGB} + \lambda_{2,S} \mathcal{L}_{seg,S}^{SN} + \lambda_{3,S} \mathcal{L}_{seg,S} + \lambda_{1,T} \mathcal{L}_{seg,T}^{RGB} \\ & + \lambda_{2,T} \mathcal{L}_{seg,T}^{SN} + \lambda_{3,T} \mathcal{L}_{seg,T} + \lambda_4 \mathcal{L}_{adv}. \end{aligned} \quad (9)$$

With supervision on the target domain, the performance can be further improved. The ultimate objective of our method is optimized with a min-max strategy:

$$\min_G \max_D (\mathcal{L}), \quad (10)$$

where G denotes the segmentation network. By alternately training the segmentation network and the discriminator, the segmentation losses of both domains are minimized, while the probability of target feature being regarded as source feature is maximized.

4 EXPERIMENTS

4.1 Datasets and Evaluation Metrics

In the experiment part, we adopt the setting of adaptation from synthetic datasets to real-world datasets. Three synthetic datasets including R2D [16], SYNTHIA-SF [26] and Virtual KITTI [19] are used as source domains and one real-world dataset KITTI-Road [18] is used as target domain. Detailed description on these datasets can be found in Appendix B. Since multiple submission on the test set of KITTI-Road dataset is not supported, we follow most of the previous works [6, 16] to divide the original training set into 173 for training and 116 for validation. Unless otherwise specified, the experiments following are conducted on these splits.

We adopt the most commonly used metrics including precision (PRE), recall (REC), F1 score and the intersection over union (IoU) as our evaluation metrics. Their corresponding definitions are as follows: Precision = $\frac{TP}{TP+FP}$, Recall = $\frac{TP}{TP+FN}$, F1-score = $\frac{2 \times \text{Precision} \times \text{Recall}}{\text{Precision} + \text{Recall}}$ and IoU = $\frac{TP}{TP+FP+FN}$. TP , FP and FN represent the true positive, false positive and false negative pixel numbers. Taking TP , TN , FP and FN as the number of true positive, true negative, false positive and false negative predicted pixels respectively, these metrics are defined as follows: PRE = $\frac{TP}{TP+FP}$, REC = $\frac{TP}{TP+FN}$, F1 score = $\frac{2 \times \text{PRE} \times \text{REC}}{\text{PRE} + \text{REC}}$ and IoU = $\frac{TP}{TP+FP+FN}$.

4.2 Implementation Details

Two candidates for RGB/SN encoders are adopted in our work including ResNet-50 [25] and HRNetV2-W48 [63]. Both networks are pretrained on ImageNet dataset [13]. The segmentation heads of the main decoder and auxiliary decoders in CCG module all contain two 1×1 convolutions. The discriminator consists of four strided convolutional layers for feature map downsampling and LeakyReLU [69] is adopted as the activation function with negative slope set to 0.2. For experiments with ResNet-50, only the last stage of feature maps produced by the two encoders are included for following operations. 1×1 convolutions are applied first to reduce the channel number from 2048 to 512. For experiments with HRNet, 4 feature maps with hierarchical resolutions are produced by the encoder for each modality. In CCG module, only the largest RGB/SN feature maps among them are used to generate foreground attention maps A^{RGB} and A^{SN} . Afterwards, all the encoder feature maps of both modalities are multiplied with the corresponding foreground attention maps for cross-modality guidance and then stacked together before feeding to segmentation head for final prediction. As for the SFA module, feature-level alignment is only preformed on the largest feature map.

Our method is implemented using PyTorch [48] and experiments are conducted on 4 NVIDIA GTX 1080Ti GPUs with 11GB memory. To train the segmentation network, we apply an SGD optimizer with a learning rate of 2.5×10^{-4} , momentum of 0.9 and weight decay of 5×10^{-4} . Adam [36] with default parameters is utilized as the optimizer of the discriminator. As for the weight of each loss, we set $\lambda_{1,S} = \lambda_{2,S} = 0.5$, $\lambda_{3,S} = 1.0$, $\lambda_{1,T} = \lambda_{2,T} = 0.2$, $\lambda_{3,T} = 0.5$,

Table 2: Comparison among our method, other freespace detection methods and other UDA methods for semantic segmentation on the KITTI-Road benchmark.

Setting	Method	MaxF	AP	PRE	REC	Rank
Fully supervised	SNE-RoadSeg+ [59]	97.50	93.98	97.41	97.58	2
	USNet [6]	96.89	93.25	96.51	97.27	5
	NIM-RTFNet [60]	96.02	94.01	96.43	95.62	12
Semi-Supervised	SSLGAN [24]	95.53	90.35	95.84	95.24	17
	RGB36-Super [4]	92.94	92.29	93.14	92.74	39
Unsupervised Domain Adaptation	ADVENT [57]	89.61	89.34	87.96	91.31	52
	DADA [58]	89.71	89.35	88.44	91.02	50
	Ours	93.08	93.00	93.19	92.96	38

$\lambda_4 = 10^{-3}$ for experiments with HRNetV2-W48 and $\lambda_4 = 10^{-4}$ for experiments with ResNet-50. The threshold α for generating pseudo labels is set to 0.99.

4.3 Comparison with State-of-the-art Methods

To demonstrate the effectiveness of our proposed framework, we carry out experiments to adapt from 3 different synthetic datasets to the real-world dataset KITTI-Road respectively. The results on the validation set are reported in Table 1. Since we are the first to explore the UDA-FD task, there is no previous works in this area to compare with. Thus we pick out several methods of UDA for semantic segmentation which could be adapted to our task and reproduce these methods based on their released codes. The selected methods includes AdaptSeg [55], which is based on feature-level adaptation, ADVENT [57] and IntraDA [47], which seek to minimize the entropy map, and DADA [58], which incorporates depth images as extra supervision. We also conduct more experiments using both RGB and depth information to demonstrate the superiority of our method in Appendix C. As shown in the first 3 rows of Table 1, we train our segmentation network with labeled images on KITTI-Road to provide an upper bound of KITTI-Road validation set.

Take Virtual KITTI→KITTI-Road as an example, our method with ResNet-50 as backbone achieves high performances on the most important metrics including F1 score and IoU compared with the other UDA segmentation methods such as DADA, which also leverages depth images. 1.18% and 2.06% performance gains of F1 score and IoU are obtained by training with pseudo labels (denoted as *w/ ST*). Replacing the backbone with HRNetV2-W48 further boosts the performance to 94.37% F1 score and 89.34% IoU, which is only 2.18% lower than full-supervision baseline on F1 score, demonstrating the potential of unsupervised domain adaptation framework for freespace detection. It is interesting that other UDA methods like ADVENT [57] and IntraDA [47] typically achieve high recall but much lower precision and IoU, implying that these methods tend to falsely include confusing background areas into foreground areas for lacking complement between RGB and SN information. The visualization results shown in Figure 3 further prove it. Similar performance gap could be observed on R2D→KITTI-Road and SYNTHIA-SF→KITTI-Road except that the overall performances are lower due to the larger domain gap of these two settings, which indicates that the gap magnitude between source and target domains is one of the key factors to affect the adaptation performance.

Table 3: Ablation study to verify effectiveness of each component on R2D→KITTI-Road with ResNet-50 as backbone.

Settings	F1 score	Δ F1	IoU	Δ IoU
RGB	61.69	-	44.49	-
+SFA	79.94	18.25	66.59	22.10
+SN	84.97	5.03	73.87	7.28
+CCG	86.26	1.29	75.84	1.97

In addition, we compare with other published fully-supervised and semi-supervised methods on KITTI-Road Benchmark and the results are presented in Table 2. We use Virtual KITTI as source dataset and the original training set of KITTI-Road as target dataset. It is shown that our method outperforms all the UDA methods and one of the semi-supervised methods RGB36-super [4]. Besides, our method achieves close AP and MaxF to the fully supervised methods, further indicating the large potential of our method.

4.4 Ablation Study

To evaluate different design of our model, we conduct ablation study on R2D→KITTI-Road with ResNet-50 as backbone.

Component analysis. Table 3 presents the ablation results of input modalities and our proposed modules. The 1-st row denotes the RGB-only results without any adaptation to the target domain, which are far from satisfactory. By inserting the SFA module to reduce domain gap (2-nd row), notable gain with 18.25% on F1 score and 22.10% on IoU is obtained, demonstrating the necessity for feature alignment in domain adaptation. In the 3-rd row, surface normal information is introduced as supplement of RGB information and brings 5.03% F1 score and 7.28% IoU improvements, showing the effectiveness of multi-modal learning. Finally, together with CCG module to complement between RGB and SN data, the performances are further boosted, resulting in the highest scores on both F1 score and IoU.

Feature modalities to adapt in SFA. In Table 4, we evaluate different modalities for feature alignment in SFA module. The 1-st row shows the results of simply involving two modalities without adaptation. By aligning only RGB features from both domains, notable performance gain (5.53% improvement in IoU) is obtained in the 2-nd row. However, when applying feature alignment to SN features in the 3-rd row, obvious performance drop could be observed comparing with the 1-st row. Aligning both RGB and SN features achieves sub-optimal performances comparing with aligning RGB features only as shown in the 4-th row. The above results indicate that SN data is domain-invariant to some extent. In our work, we only adapt the feature distribution of RGB data.

4.5 Qualitative Analysis

As shown in Figure 3, we visualize the predictions of our method and others on the R2D→KITTI-Road setting. For example, in the 4-th column, AdaptSeg [55] and DADA [58] predict sidewalk on the right as road area, while our method is able to differentiate these two categories. Although depth information is also utilized in DADA [58], it is not sufficient to suppress the false predictions on sidewalks. In addition, by training with the selected high-confidence pixels as




Figure 3: Qualitative comparison between our model and other methods on R2D→KITTI-Road. The true positive, false negative and false positive pixels are respectively shown in green, blue and red.




Figure 4: Qualitative results of models using different modalities. The true positive, false negative and false positive pixels are respectively shown in green, blue and red. The regions where RGB or SN model makes false predictions are highlighted within yellow dashed boxes. (a) Results of RGB model. (b) Results of SN model. (c) Results of our full model.

Table 4: Ablation study of SFA module being applied to different modalities. SFA-RGB means adapting RGB features in SFA module and SFA-SN means adapting SN features in SFA module.

SFA-RGB	SFA-SN	F1 score	IoU
		81.19	68.34
√		84.97	73.87
	√	79.06	65.37
√	√	81.84	69.27

supervision, our method generates predictions with cleaner boundaries as shown in the 4-th row. Our method shows superiority in distinguishing road area and other road-like areas compared with

other UDA methods. Qualitative results on the other two settings are shown in Appendix D.

We also visualize the segmentation results predicted with different modalities in Figure 4. Mutual complement between RGB and SN data can be observed from their predictions. For example, in the 1-st column, SN model can roughly distinguish the sidewalk and road, while RGB model mis-classifies the sidewalk totally. In the 3-rd column, SN model fails to distinguish between the grassland and road, while the RGB model makes the correct prediction on grassland area. By fusing the two modalities, wrong predictions of one modality could be corrected by the other, thus generating precise segmentation results.

5 CONCLUSION

In this paper, we explore unsupervised domain adaptation for free-space detection (UDA-FD) between synthetic and real-world data to

resolve the data limitation problem and alleviate annotation costs. To the best of our knowledge, we are the first to investigate the UDA-FD task. We propose a cross-modality domain adaptation framework which simultaneously considers both inter-modality intra-domain complement and inter-domain intra-modality adaptation. Extensive experimental results show that our proposed method achieves close performance to fully supervised freespace detection methods, demonstrating the potential of UDA for freespace detection. In the future, we hope to explore more domain adaptation techniques for freespace detection, and generalize our cross-modality domain adaptation framework to other settings, such as freespace detection under extreme weather conditions.

ACKNOWLEDGMENTS

This work was supported in part by the National Natural Science Foundation of China under Grant 62122010 and Grant 61876177, in part by the Fundamental Research Funds for the Central Universities, and in part by the Key Research and Development Program of Zhejiang Province under Grant 2022C01082.

REFERENCES

- [1] José M Alvarez, Mathieu Salzmann, and Nick Barnes. 2013. Learning appearance models for road detection. In *2013 IEEE Intelligent Vehicles Symposium (IV)*.
- [2] José M Álvarez Alvarez and Antonio M López. 2010. Road detection based on illuminant invariance. *IEEE transactions on intelligent transportation systems* (2010).
- [3] Holger Caesar, Varun Bankiti, Alex H Lang, Sourabh Vora, Venice Erin Liong, Qiang Xu, Anush Krishnan, Yu Pan, Giancarlo Baldan, and Oscar Beijbom. 2020. nuscenes: A multimodal dataset for autonomous driving. In *Proceedings of the IEEE/CVF conference on computer vision and pattern recognition*.
- [4] Luca Caltagirone, Lennart Svensson, Mattias Wahde, and Martin Sanfridson. 2019. Lidar-camera co-training for semi-supervised road detection. *arXiv preprint arXiv:1911.12597* (2019).
- [5] Wei-Lun Chang, Hui-Po Wang, Wen-Hsiao Peng, and Wei-Chen Chiu. 2019. All about structure: Adapting structural information across domains for boosting semantic segmentation. In *Proceedings of the IEEE/CVF Conference on Computer Vision and Pattern Recognition*.
- [6] Yicong Chang, Feng Xue, Fei Sheng, Wenteng Liang, and Anlong Ming. 2022. Fast Road Segmentation via Uncertainty-aware Symmetric Network. *arXiv preprint arXiv:2203.04537* (2022).
- [7] Long Chen, Xuemin Hu, Wei Tian, Hong Wang, Dongpu Cao, and Fei-Yue Wang. 2018. Parallel planning: A new motion planning framework for autonomous driving. *IEEE/CAA Journal of Automatica Sinica* (2018).
- [8] Yuhua Chen, Wen Li, Christos Sakaridis, Dengxin Dai, and Luc Van Gool. 2018. Domain adaptive faster r-cnn for object detection in the wild. In *Proceedings of the IEEE conference on computer vision and pattern recognition*.
- [9] Yuhua Chen, Wen Li, and Luc Van Gool. 2018. Road: Reality oriented adaptation for semantic segmentation of urban scenes. In *Proceedings of the IEEE Conference on Computer Vision and Pattern Recognition*.
- [10] Zijing Chen, Xinge You, Boxuan Zhong, Jun Li, and Dacheng Tao. 2016. Dynamically modulated mask sparse tracking. *IEEE transactions on cybernetics* (2016).
- [11] Zhe Chen, Jing Zhang, and Dacheng Tao. 2019. Progressive lidar adaptation for road detection. *IEEE/CAA Journal of Automatica Sinica* (2019).
- [12] Jaehoon Choi, Taekyung Kim, and Changick Kim. 2019. Self-ensembling with gan-based data augmentation for domain adaptation in semantic segmentation. In *Proceedings of the IEEE/CVF International Conference on Computer Vision*.
- [13] Jia Deng, Wei Dong, Richard Socher, Li-Jia Li, Kai Li, and Li Fei-Fei. 2009. ImageNet: A large-scale hierarchical image database. In *2009 IEEE Conference on Computer Vision and Pattern Recognition*.
- [14] Wanxia Deng, Yawen Cui, Zhen Liu, Gangyao Kuang, Dewen Hu, Matti Pietikäinen, and Li Liu. 2021. Informative Class-Conditioned Feature Alignment for Unsupervised Domain Adaptation. In *Proceedings of the 29th ACM International Conference on Multimedia*.
- [15] Alexey Dosovitskiy, German Ros, Felipe Codevilla, Antonio Lopez, and Vladlen Koltun. 2017. CARLA: An open urban driving simulator. In *Conference on robot learning*.
- [16] Rui Fan, Hengli Wang, Peide Cai, and Ming Liu. 2020. Sne-roadseg: Incorporating surface normal information into semantic segmentation for accurate freespace detection. In *European Conference on Computer Vision*.
- [17] Xianghong Fang, Haoli Bai, Ziyi Guo, Bin Shen, Steven Hoi, and Zenglin Xu. 2020. DART: domain-adversarial residual-transfer networks for unsupervised cross-domain image classification. *Neural Networks* (2020).
- [18] Jannik Fritsch, Tobias Kuehnl, and Andreas Geiger. 2013. A New Performance Measure and Evaluation Benchmark for Road Detection Algorithms. In *International Conference on Intelligent Transportation Systems (ITSC)*.
- [19] Adrien Gaidon, Qiao Wang, Yohann Cabon, and Eleonora Vig. 2016. Virtual worlds as proxy for multi-object tracking analysis. In *Proceedings of the IEEE conference on computer vision and pattern recognition*.
- [20] Li Gao, Jing Zhang, Lefei Zhang, and Dacheng Tao. 2021. Dsp: Dual soft-paste for unsupervised domain adaptive semantic segmentation. In *Proceedings of the 29th ACM International Conference on Multimedia*.
- [21] Muhammad Ghifary, W Bastiaan Kleijn, Mengjie Zhang, David Balduzzi, and Wen Li. 2016. Deep reconstruction-classification networks for unsupervised domain adaptation. In *European conference on computer vision*.
- [22] Ian Goodfellow, Jean Pouget-Abadie, Mehdi Mirza, Bing Xu, David Warde-Farley, Sherjil Ozair, Aaron Courville, and Yoshua Bengio. 2014. Generative adversarial nets. *Advances in neural information processing systems* (2014).
- [23] Shuo Gu, Jian Yang, and Hui Kong. 2021. A Cascaded LiDAR-Camera Fusion Network for Road Detection. In *2021 IEEE International Conference on Robotics and Automation (ICRA)*.
- [24] Xiaofeng Han, Jianfeng Lu, Chunxia Zhao, Shaodi You, and Hongdong Li. 2018. Semisupervised and weakly supervised road detection based on generative adversarial networks. *IEEE Signal Processing Letters* (2018).
- [25] Kaiming He, Xiangyu Zhang, Shaoqing Ren, and Jian Sun. 2016. Deep Residual Learning for Image Recognition. In *Proceedings of the IEEE Conference on Computer Vision and Pattern Recognition (CVPR)*.
- [26] Daniel Hernandez-Juarez, Lukas Schneider, Antonio Espinosa, David Vázquez, Antonio M López, Uwe Franke, Marc Pollefeys, and Juan C Moure. 2017. Slanted stixels: Representing San Francisco’s steepest streets. *arXiv preprint arXiv:1707.05397* (2017).
- [27] Judy Hoffman, Eric Tzeng, Taesung Park, Jun-Yan Zhu, Phillip Isola, Kate Saenko, Alexei Efros, and Trevor Darrell. 2018. Cycada: Cycle-consistent adversarial domain adaptation. In *International conference on machine learning*.
- [28] Judy Hoffman, Dequan Wang, Fisher Yu, and Trevor Darrell. 2016. Fcns in the wild: Pixel-level adversarial and constraint-based adaptation. *arXiv preprint arXiv:1612.02649* (2016).
- [29] Jiaying Huang, Shijian Lu, Dayan Guan, and Xiaobing Zhang. 2020. Contextual-relation consistent domain adaptation for semantic segmentation. In *European conference on computer vision*.
- [30] Shaofei Huang, Tianrui Hui, Si Liu, Guanbin Li, Yunchao Wei, Jizhong Han, Luoqi Liu, and Bo Li. 2020. Referring image segmentation via cross-modal progressive comprehension. In *Proceedings of the IEEE/CVF Conference on Computer Vision and Pattern Recognition*. 10488–10497.
- [31] Shaofei Huang, Si Liu, Tianrui Hui, Jizhong Han, Bo Li, Jiashi Feng, and Shuicheng Yan. 2020. ORDNet: Capturing omni-range dependencies for scene parsing. *IEEE Transactions on Image Processing* 29 (2020), 8251–8263.
- [32] Tianrui Hui, Si Liu, Shaofei Huang, Guanbin Li, Sansi Yu, Faxi Zhang, and Jizhong Han. 2020. Linguistic structure guided context modeling for referring image segmentation. In *European Conference on Computer Vision*. Springer, 59–75.
- [33] Naoto Inoue, Ryosuke Furuta, Toshihiko Yamasaki, and Kiyoharu Aizawa. 2018. Cross-domain weakly-supervised object detection through progressive domain adaptation. In *Proceedings of the IEEE conference on computer vision and pattern recognition*.
- [34] Guoliang Kang, Yunchao Wei, Yi Yang, Yueting Zhuang, and Alexander Hauptmann. 2020. Pixel-level cycle association: A new perspective for domain adaptive semantic segmentation. *Advances in Neural Information Processing Systems* 33 (2020), 3569–3580.
- [35] Myeongjin Kim and Hyeran Byun. 2020. Learning texture invariant representation for domain adaptation of semantic segmentation. In *Proceedings of the IEEE/CVF conference on computer vision and pattern recognition*.
- [36] Diederik P Kingma and Jimmy Ba. 2014. Adam: A method for stochastic optimization. *arXiv preprint arXiv:1412.6980* (2014).
- [37] Jesse Levinson, Jake Askeland, Jan Becker, Jennifer Dolson, David Held, Soeren Kammel, J Zico Kolter, Dirk Langer, Oliver Pink, Vaughan Pratt, et al. 2011. Towards fully autonomous driving: Systems and algorithms. In *2011 IEEE intelligent vehicles symposium (IV)*.
- [38] Guangrui Li, Guoliang Kang, Wu Liu, Yunchao Wei, and Yi Yang. 2020. Content-consistent matching for domain adaptive semantic segmentation. In *European conference on computer vision*.
- [39] Rui Li, Yiting Wang, and Bao-Liang Lu. 2021. A Multi-Domain Adaptive Graph Convolutional Network for EEG-based Emotion Recognition. In *Proceedings of the 29th ACM International Conference on Multimedia*.
- [40] Yunsheng Li, Lu Yuan, and Nuno Vasconcelos. 2019. Bidirectional learning for domain adaptation of semantic segmentation. In *Proceedings of the IEEE/CVF Conference on Computer Vision and Pattern Recognition*.
- [41] Jonathan Long, Evan Shelhamer, and Trevor Darrell. 2015. Fully convolutional networks for semantic segmentation. In *Proceedings of the IEEE conference on*

- computer vision and pattern recognition.*
- [42] Chenyang Lu, Marinus Jacobus Gerardus van de Molengraft, and Gijs Dubbelman. 2019. Monocular semantic occupancy grid mapping with convolutional variational encoder-decoder networks. *IEEE Robotics and Automation Letters* (2019).
 - [43] Yawei Luo, Ping Liu, Tao Guan, Junqing Yu, and Yi Yang. 2020. Adversarial style mining for one-shot unsupervised domain adaptation. *Advances in Neural Information Processing Systems* (2020).
 - [44] Yawei Luo, Liang Zheng, Tao Guan, Junqing Yu, and Yi Yang. 2019. Taking a closer look at domain shift: Category-level adversaries for semantics consistent domain adaptation. In *Proceedings of the IEEE/CVF Conference on Computer Vision and Pattern Recognition*.
 - [45] Ke Mei, Chuang Zhu, Jiaqi Zou, and Shanghang Zhang. 2020. Instance adaptive self-training for unsupervised domain adaptation. In *European conference on computer vision*.
 - [46] Jesús Muñoz-Bulnes, Carlos Fernandez, Ignacio Parra, David Fernández-Llorca, and Miguel A Sotelo. 2017. Deep fully convolutional networks with random data augmentation for enhanced generalization in road detection. In *2017 IEEE 20th International Conference on Intelligent Transportation Systems (ITSC)*.
 - [47] Fei Pan, Inkyu Shin, Francois Rameau, Seokju Lee, and In So Kweon. 2020. Unsupervised intra-domain adaptation for semantic segmentation through self-supervision. In *Proceedings of the IEEE/CVF Conference on Computer Vision and Pattern Recognition*.
 - [48] Adam Paszke, Sam Gross, Soumith Chintala, Gregory Chanan, Edward Yang, Zachary DeVito, Zeming Lin, Alban Desmaison, Luca Antiga, and Adam Lerer. 2017. Automatic differentiation in pytorch. (2017).
 - [49] Fabio Pizzati, Raoul de Charette, Michela Zaccaria, and Pietro Cerri. 2020. Domain bridge for unpaired image-to-image translation and unsupervised domain adaptation. In *Proceedings of the IEEE/CVF Winter Conference on Applications of Computer Vision*.
 - [50] Liang Qi, Mengchu Zhou, and Wenjing Luan. 2018. A dynamic road incident information delivery strategy to reduce urban traffic congestion. *IEEE/CAA Journal of Automatica Sinica* (2018).
 - [51] Paul Sturgess, Karteek Alahari, Lubor Ladicky, and Philip HS Torr. 2009. Combining appearance and structure from motion features for road scene understanding. In *BMVC-British Machine Vision Conference*.
 - [52] Peng Su, Kun Wang, Xingyu Zeng, Shixiang Tang, Dapeng Chen, Di Qiu, and Xiaogang Wang. 2020. Adapting object detectors with conditional domain normalization. In *European Conference on Computer Vision*.
 - [53] Jee-Young Sun, Seung-Wook Kim, Sang-Won Lee, Ye-Won Kim, and Sung-Jea Ko. 2019. Reverse and boundary attention network for road segmentation. In *Proceedings of the IEEE/CVF International Conference on Computer Vision Workshops*.
 - [54] Pei Sun, Henrik Kretschmar, Xerxes Dotiwalla, Aurelien Chouard, Vijaysai Patnaik, Paul Tsui, James Guo, Yin Zhou, Yuning Chai, Benjamin Caine, et al. 2020. Scalability in perception for autonomous driving: Waymo open dataset. In *Proceedings of the IEEE/CVF conference on computer vision and pattern recognition*.
 - [55] Yi-Hsuan Tsai, Wei-Chih Hung, Samuel Schuster, Kihyuk Sohn, Ming-Hsuan Yang, and Manmohan Chandraker. 2018. Learning to adapt structured output space for semantic segmentation. In *Proceedings of the IEEE conference on computer vision and pattern recognition*.
 - [56] Yi-Hsuan Tsai, Kihyuk Sohn, Samuel Schuster, and Manmohan Chandraker. 2019. Domain adaptation for structured output via discriminative patch representations. In *Proceedings of the IEEE/CVF International Conference on Computer Vision*.
 - [57] Tuan-Hung Vu, Himalaya Jain, Maxime Bucher, Matthieu Cord, and Patrick Pérez. 2019. Advent: Adversarial entropy minimization for domain adaptation in semantic segmentation. In *Proceedings of the IEEE/CVF Conference on Computer Vision and Pattern Recognition*.
 - [58] Tuan-Hung Vu, Himalaya Jain, Maxime Bucher, Matthieu Cord, and Patrick Pérez. 2019. Dada: Depth-aware domain adaptation in semantic segmentation. In *Proceedings of the IEEE/CVF International Conference on Computer Vision*.
 - [59] Hengli Wang, Rui Fan, Peide Cai, and Ming Liu. 2021. Sne-roadseg+: Rethinking depth-normal translation and deep supervision for freespace detection. In *2021 IEEE/RSJ International Conference on Intelligent Robots and Systems (IROS)*.
 - [60] Hengli Wang, Rui Fan, Yuxiang Sun, and Ming Liu. 2020. Applying surface normal information in drivable area and road anomaly detection for ground mobile robots. In *2020 IEEE/RSJ International Conference on Intelligent Robots and Systems (IROS)*.
 - [61] Hengli Wang, Rui Fan, Yuxiang Sun, and Ming Liu. 2021. Dynamic fusion module evolves drivable area and road anomaly detection: A benchmark and algorithms. *IEEE transactions on cybernetics* (2021).
 - [62] Jinsheng Wang, Yinchao Ma, Shaofei Huang, Tianrui Hui, Fei Wang, Chen Qian, and Tianzhu Zhang. 2022. A Keypoint-based Global Association Network for Lane Detection. In *Proceedings of the IEEE/CVF Conference on Computer Vision and Pattern Recognition*. 1392–1401.
 - [63] Jingdong Wang, Ke Sun, Tianheng Cheng, Borui Jiang, Chaorui Deng, Yang Zhao, Dong Liu, Yadong Mu, Mingkui Tan, Xinggang Wang, Wenyu Liu, and Bin Xiao. 2021. Deep High-Resolution Representation Learning for Visual Recognition. *IEEE Transactions on Pattern Analysis and Machine Intelligence* (2021).
 - [64] Mengzhu Wang, Wei Wang, Baopu Li, Xiang Zhang, Long Lan, Huibin Tan, Tianyi Liang, Wei Yu, and Zhigang Luo. 2021. InterBN: Channel Fusion for Adversarial Unsupervised Domain Adaptation. In *Proceedings of the 29th ACM International Conference on Multimedia*.
 - [65] Wen Wang, Yang Cao, Jing Zhang, Fengxiang He, Zheng-Jun Zha, Yonggang Wen, and Dacheng Tao. 2021. Exploring Sequence Feature Alignment for Domain Adaptive Detection Transformers. In *Proceedings of the 29th ACM International Conference on Multimedia*.
 - [66] Xudong Wang, Zhaowei Cai, Dashan Gao, and Nuno Vasconcelos. 2019. Towards universal object detection by domain attention. In *Proceedings of the IEEE/CVF Conference on Computer Vision and Pattern Recognition*.
 - [67] Zuxuan Wu, Xintong Han, Yen-Liang Lin, Mustafa Gokhan Uzunbas, Tom Goldstein, Ser Nam Lim, and Larry S Davis. 2018. Dcan: Dual channel-wise alignment networks for unsupervised scene adaptation. In *Proceedings of the European Conference on Computer Vision (ECCV)*.
 - [68] Zuxuan Wu, Xin Wang, Joseph E Gonzalez, Tom Goldstein, and Larry S Davis. 2019. Ace: Adapting to changing environments for semantic segmentation. In *Proceedings of the IEEE/CVF International Conference on Computer Vision*.
 - [69] Bing Xu, Naiyan Wang, Tianqi Chen, and Mu Li. 2015. Empirical evaluation of rectified activations in convolutional network. *arXiv preprint arXiv:1505.00853* (2015).
 - [70] Yanchao Yang and Stefano Soatto. 2020. Fda: Fourier domain adaptation for semantic segmentation. In *Proceedings of the IEEE/CVF Conference on Computer Vision and Pattern Recognition*.
 - [71] Fuming You, Jingjing Li, Lei Zhu, Zhi Chen, and Zi Huang. 2021. Domain adaptive semantic segmentation without source data. In *Proceedings of the 29th ACM International Conference on Multimedia*.
 - [72] Feifei Zhang, Tianzhu Zhang, Qirong Mao, Lingyu Duan, and Changsheng Xu. 2018. Facial expression recognition in the wild: A cycle-consistent adversarial attention transfer approach. In *Proceedings of the 26th ACM international conference on Multimedia*.
 - [73] Pan Zhang, Bo Zhang, Ting Zhang, Dong Chen, Yong Wang, and Fang Wen. 2021. Prototypical pseudo label denoising and target structure learning for domain adaptive semantic segmentation. In *Proceedings of the IEEE/CVF Conference on Computer Vision and Pattern Recognition*.
 - [74] Xiheng Zhang, Yongkang Wong, Mohan S Kankanahalli, and Weidong Geng. 2019. Unsupervised domain adaptation for 3D human pose estimation. In *Proceedings of the 27th ACM International Conference on Multimedia*.
 - [75] Sicheng Zhao, Xin Zhao, Guiguang Ding, and Kurt Keutzer. 2018. Emotiongan: Unsupervised domain adaptation for learning discrete probability distributions of image emotions. In *Proceedings of the 26th ACM international conference on Multimedia*.
 - [76] Zhedong Zheng and Yi Yang. 2019. Unsupervised scene adaptation with memory regularization in vivo. *arXiv preprint arXiv:1912.11164* (2019).
 - [77] Jun-Yan Zhu, Taesung Park, Phillip Isola, and Alexei A Efros. 2017. Unpaired image-to-image translation using cycle-consistent adversarial networks. In *Proceedings of the IEEE international conference on computer vision*.
 - [78] Yang Zou, Zhiding Yu, BVK Kumar, and Jinsong Wang. 2018. Unsupervised domain adaptation for semantic segmentation via class-balanced self-training. In *Proceedings of the European conference on computer vision (ECCV)*.
 - [79] Yang Zou, Zhiding Yu, Xiaofeng Liu, BVK Kumar, and Jinsong Wang. 2019. Confidence regularized self-training. In *Proceedings of the IEEE/CVF International Conference on Computer Vision*.

A UNIQUE POINTS OF THE UDA-FD TASK

It is true that UDA-FD shares some similarity with UDA for semantic segmentation (UDA-SS), with both two tasks aim at pixel-level classification. However, there are still difference between them, which lies mainly in two aspects:

The UDA-SS task labels almost each pixel with one of a closed set of known categories. However, UDA-FD task separates foreground pixels (*i.e.*, drivable area) from background pixels which are composed of an open set of multiple unknown categories. Therefore, the uncertainty of background semantics leads to the difficulty to adapt between source and target domains. To alleviate this issue, we propose the SFA module which aligns only foreground features to diminish the disturbance of complex background feature. Besides, the uncertainty of background semantics also prevents UDA-SS methods based on minimizing entropy to perform well on the UDA-FD task.

In UDA-FD task, there are strong appearance similarity between foreground and some background categories such as sidewalk and curb, which are hard to distinguish from the foreground drivable area only based on RGB visual appearance. As a result, geometric properties, *e.g.* the planar properties of the road, are usually important cues in UDA-FD task to distinguish these confusing categories. In our method, we integrate the geometric surface normal information into our framework as a complement with RGB information in CCG module. As for UDA-SS task, such properties are relatively less explored since the confusing categories, such as sidewalk and curb, also have their own pixel-level annotations from which UDA-SS methods can directly learn.

B DATASETS

Ready-to-Drive (R2D) [16] is a large-scale synthetic freespace detection dataset collected with the CARLA [15] simulator. It consists of 6 different scenarios with 11, 430 pairs of stereo images, together with their corresponding depth images and segmentation labels.

SYNTHIA-SF [26] is a synthetic semantic segmentation dataset consisting of 6 video sequences under different scenarios and traffic conditions. 2, 224 images along with depth and segmentation labels are included in total. We combine the road and road lines classes to form the foreground areas while others are treated as background. All of the 2, 224 images are used for training.

Virtual KITTI [19] is a synthetic dataset generated from five different virtual worlds in urban settings under different imaging and weather conditions. There are 34 high-resolution videos together with accurate ground truth for depth and segmentation labels available in this dataset. In the experiment, we sample a total number of 2, 126 frames for training.

KITTI-Road [18] is a real-world dataset for freespace detection. It contains 579 images in total with 289 for training and 290 for testing. We regard road class as foreground and the others as background following [16].

C EXPERIMENT RESULTS

Since there is only DADA [58] that uses depth modality in UDA-SS task, we integrate depth modality into other RGB-only methods by concatenating the depth feature with RGB feature extracted by separated encoders for comparison with our method. Results on

Table 5: Freespace detection performance on KITTI-Road validation set with R2D utilized as source datasets. We integrate depth information in RGB-only methods by concatenating depth map with RGB image as input to the model.

Method	Depth	PRE	REC	F1 score	IoU
AdaptSeg [55]		52.71	98.83	68.75	52.38
AdaptSeg [55]	√	59.87	98.93	74.60	59.48
ADVENT [57]		54.24	98.04	69.84	53.65
ADVENT [57]	√	56.70	98.32	71.92	56.15
IntraDA [47]		58.98	97.53	73.51	58.11
IntraDA [47]	√	60.38	96.44	75.23	60.53
Ours-ResNet50	√	86.27	92.84	89.43	80.89

Table 6: Comparison with more recent works on R2D→KITTI-Road setting.

Method	Publication	PRE	REC	F1 Score	IoU
PCLA [34]	NeurIPS 2020	57.74	95.88	72.07	56.34
CCM [38]	ECCV 2020	63.25	94.58	75.80	61.04
Ours-ResNet50	-	86.27	92.84	89.43	80.89

R2D→KITTI-Road dataset are summarized in Table 5. As shown in the table, incorporating depth information to these UDA-SS methods can obviously improve their performance, but our method still outperforms these ones by large margins on F1 Score and IoU.

To further validate the effectiveness of our method, we adapt more recent works including PCLA [34] and CCM [38] to UDA-FD task and report the results on R2D -> KITTI-ROAD with ResNet-101 as backbone in Table 6. Our method outperforms the two works in terms of both F1 Score and IoU.

D QUALITATIVE RESULTS

In Figure 5 and Figure 6, we visualize qualitative results of our model and other methods on Virtual KITTI → KITTI-Road and SYNTHIA-SF → KITTI-Road settings respectively. We can observe that AdaptSeg [55] and DADA [58] fail to distinguish sidewalks or grasslands from roads (*e.g.*, 4-th column in Figure 5 and 2-nd column in Figure 6) and cannot completely segment the road area when there are shadows (*e.g.*, 3-rd column in Figure 5). However, in the predictions of our method, there are much less mis-classified pixels in these regions, demonstrating the effectiveness of selective feature alignment and cross-modal guidance. As shown in the last row of Figure 5 and Figure 6, with the help of self-training, most false predictions on sidewalks are suppressed.




Figure 5: Qualitative comparison between our model and other methods on Virtual KITTI→KITTI-Road. The true positive, false negative and false positive pixels are respectively shown in green, blue and red.




Figure 6: Qualitative comparison between our model and other methods on SYNTHIA-SF→KITTI-Road. The true positive, false negative and false positive pixels are respectively shown in green, blue and red.