

Stronger Together: Air-Ground Robotic Collaboration Using Semantics

Ian D. Miller¹, Fernando Cladera¹, Trey Smith², Camillo Jose Taylor¹, and Vijay Kumar¹

Abstract—In this work, we present an end-to-end heterogeneous multi-robot system framework where ground robots are able to localize, plan, and navigate in a semantic map created in real time by a high-altitude quadrotor. The ground robots choose and deconflict their targets independently, without any external intervention. Moreover, they perform cross-view localization by matching their local maps with the overhead map using semantics. The communication backbone is opportunistic and distributed, allowing the entire system to operate with no external infrastructure aside from GPS for the quadrotor. We extensively tested our system by performing different missions on top of our framework over multiple experiments in different environments. Our ground robots travelled over 6 km autonomously with minimal intervention in the real world and over 96 km in simulation without interventions.

I. INTRODUCTION

Multi-robot systems offer many advantages in terms of resilience to failure, adaptability, and the ability to complete work in parallel [1]. In particular, heterogeneous systems can take advantage of the specific strengths of different robots in the team to complete a task more effectively compared to homogeneous unspecialized teams [2]. Most terrestrial mobile robots are either unmanned ground vehicles (UGVs) or aerial vehicles (UAVs), and so a number of works have investigated synergies between these two groups [3], [4], [5].

Although there has been extensive research on multi-robot systems [6], [7], most of it has been in simulation. Simulations often offer benign conditions compared to field-robotic scenarios: many assume some level of communication between robots, robot localization in a common frame, and the existence of low-level robot planning and navigation. There still exist many problems that must be solved to enable widespread real-world operation of air-ground robot teams.

One key application for air-ground teams is search-and-rescue. In an urban environment, ground-level GPS may be unavailable or highly degraded. Aerial robots can rapidly survey the scene but may not be able to fly in a highly cluttered near-ground environment, making it challenging to see details such as survivors inside of buildings. By contrast, ground robots can easily provide these details, but are relatively slow and have a more limited sensing area.

This work was supported by ARL DCIST CRA W911NF-17-2-0181, NSF grants CCR-2112665, CNS-1446592, and EEC-1941529, ONR grants N00014-20-1-2822 and N00014-20-S-B001, and NVIDIA. Ian Miller acknowledges the support of a NASA Space Technology Research Fellowship.

¹ Ian D. Miller, Fernando Cladera, Camillo Jose Taylor, and Vijay Kumar are with the GRASP Lab, University of Pennsylvania, Philadelphia, PA 19104. iandm@seas.upenn.edu; fclad@seas.upenn.edu; cjtaylor@cis.upenn.edu; kumar@seas.upenn.edu

² Trey Smith is with the NASA Ames Intelligent Robotics Group, Moffett Field, CA 94035 trey.smith@nasa.gov



Fig. 1: Robots used during our experiments, the Falcon 4 quadrotor and the Clearpath Jackals.

Therefore, it is desirable to use the UAV for high-altitude scouting and as communication infrastructure. UGVs can use UAV information to comprehend the global context and plan paths to areas that require further inspection.

Our work seeks to enable such applications and advance the state-of-the-art by building a system framework for multi-robot autonomy achieving all of the following properties:

- **GPS-limited:** Only the aerial robot has GPS. Given high-quality odometry with scale, our system could operate entirely without GPS.
- **Online:** No post-processing is required and all algorithms run in real-time onboard the robots.
- **Distributed:** There is no central coordinating server, and our basestation is used only for system monitoring.
- **Heterogeneous:** We integrate UAVs and UGVs, each with distinct sensors that utilize the platforms' strengths.
- **Intermittent Communication:** No infrastructure beyond the robots themselves is assumed. Communication links are used opportunistically when available.
- **Collaborative Planning:** UGVs use UAV data to help them make intelligent decisions about obstacles and terrain traversability.
- **Scale:** We demonstrate the method to scale to large environments as well as large teams.

We choose cell-wise semantic object classes as a common map representation for our robot team. Advances in deep learning have resulted in great progress in semantic classification and detection [8]. In addition, semantics are viewpoint-invariant, making them an attractive basis for fusing information from different viewpoints and sensors. In our setting, they provide contextual information about traversability and regions of potential interest for decision-making. Our system uses semantics for localization, global planning, and goal selection, weaving a class-level understanding of the world throughout the design. Finally, semantics are understandable by human operators and provide useful context for the operator's situational awareness.

Our contributions are as follows:

- A complete integrated framework for GPS-denied ground robots and aerial robots in real-world environments including localization, communication, control, and planning subsystems.
- Demonstration of the proposed framework on multiple missions in two real-world large-scale representative environments, and experiments with up to 10 ground robots in simulation.
- Public release of the aerial mapping portion of the codebase, which we call Aerial Semantic Online Ortho-Mapping (ASOOM)¹.

While all the individual components of our system may not be novel, to our knowledge, this is the first integration of a complete system that satisfies all of our desired properties while emphasizing semantic representations at each level of autonomy.

II. RELATED WORK

There has been and continues to be interest in the research community around robotic collaboration, especially between aerial and ground systems [9]. The roles of the air and ground robots, as well as the expected environments, vary greatly between these works.

A. Collaboration

We compare some of the most similar works to ours in Table I using the metrics identified in Sec. I. The scales of the experiments are measured as the approximate square root of the total area of the experiment region. Works which did not explicitly state the size of their experiments are given sizes approximated from the provided maps. Many authors do not address the problems of localization or planning, or only address the single-robot case. However, we argue that while this more specific work is valuable, it is nevertheless important to demonstrate the integration of these modules in a unified system.

Several authors have also sought to develop such a system. Qin *et al.* [10] present a UAV/UGV team with the objective of exploring indoor environments. The UGV first builds a coarse map, and the UAV follows with a refining pass, both performing active exploration. However, this is a sequential process, not simultaneous, so communication is not addressed. In addition, both robots are equipped with LiDAR sensors and have relatively similar viewpoints, and experiments are small-scale at the size of a room or small office space. The authors of [13] implement a similar LiDAR-based system, but incorporate semantics and consider simultaneous operation with imperfect communication. They demonstrate their system with a UAV/UGV team and a UGV/UGV team, but the viewpoints of the agents are similar, and the authors do not discuss planning at all, focusing instead on mapping. Due to the robots' relatively similar viewpoints, the benefits of the heterogeneity of the team are not fully realized.

Other works address this problem, but assume GPS availability for relative localization. The ANKommEn project [4], [17] uses UAVs and UGVs to build multi-modal maps. GPS is used as the primary means of localization, though the authors perform map alignment for further refinement as a post-processing step. Their aerial mapping system is similar to ours, but does not generate semantic maps. The authors of [14] exploit the heterogeneity of the air/ground team to localize targets. However, localization and navigation are performed independently using GPS, and obstacle avoidance is not considered. In a similar work [12], the authors use a UAV to detect targets from the air and dispatch the ground robot to their locations. Here obstacle avoidance is considered for ground robots, but only independently without using aerial data.

Many authors have recognized the advantages of exploiting aerial data for ground robot planning, since many obstacles and/or challenging terrain can be seen from the air. Peterson *et al.* [15] build an orthomap using a UAV and classify the terrain in the map using classical computer vision methods, which they then use to plan safe paths for a UGV. They perform outdoor experiments, and emphasize that their system is designed to run in real-time, similar to ours. However, relative localization is performed using GPS. Fedorenko *et al.* [18] take a similar approach, but instead build a high-resolution point cloud of the region and use the topography data to establish traversability. Recently, the power of neural networks has enabled methods that perform semantic segmentation to classify terrain and plan safe paths [11]. Other authors take a different approach, training a neural network to reason about local traversability while being informed by satellite data [16], but do not extend the method to real-time aerial maps or multiple UGVs.

Although GPS is readily available for aerial robots flying over buildings, it is often noisy and difficult to use for ground robots in cluttered urban environments. Some authors, recognizing this, have worked on GPS-constrained relative localization schemes. Vandapel *et al.* [19] address this problem in the outdoor setting by creating a high-fidelity LiDAR map from the air. They then match ground scans against this map, as well as computing traversability metrics. However, this approach relies on a very high-resolution aerial map built in advance of ground robot operation. Kaslin *et al.* [20] similarly rely on geometric features for cross-registration, but build an aerial map using photogrammetry from a quadrotor. They then match the elevation maps between the aerial and ground robots using a template matching approach with a particle filter.

We use the localization algorithm presented in our prior work [21] with some modifications, but in this work demonstrate it operating with dynamically updated maps, running on constrained robot hardware in-the-loop with planning and control, and in the context of larger communication, planning, and coordination systems.

As shown in Table I, while our work builds on a number of existing methods, many of these methods have not previously been shown to work effectively in-the-loop, onboard robots,

¹https://github.com/iandouglas96/asoom_oss

consists of transform edges between keyframes, determined by ORBSLAM3, and GPS measurements. The optimizer is also allowed to determine the overall scale of the map, thereby resolving the scale ambiguity of monocular odometry using GPS. Additionally, each keyframe is segmented using ErfNet [33] on the CPU with classes shown in Fig. 6.

ASOOM runs easily in real-time on our aerial robot using the onboard Intel NUC. We have also run the entire ORBSLAM3, ASOOM, and segmentation pipeline on an NVIDIA Xavier NX; however, our implementation on this platform can only support a frame rate of 10Hz since ORBSLAM3 takes at least 100ms to process a frame.

C. Localization

Our ground localization system is built on top of our prior work [21]. In short, the LiDAR scan is segmented using HRNets [34] and projected onto a top-down polar semantic map. This map is then compared with the aerial semantic ortho-map inside of a particle filter. We perform LiDAR odometry using UPSLAM [35]. The output from the semantic localizer is fed back into UPSLAM in the form of pose graph constraints, grounding the final estimation to the global frame.

We make several modifications to the localizer for this work. First, the loop closure search with UPSLAM is disabled for the region investigation experiments, both to save computational load and to avoid large jumps in odometry. Second, since the aerial map is incomplete, we must handle comparisons with unknown regions. When computing the matching cost, if there is no known class for a given cell in the aerial map, we assign a fixed cost.

In the experiments in this work, we assume that the ground robots begin at a fixed location and orientation in the map. This is not a hard requirement of our system: our robots could localize with respect to the aerial map after the particle filter converges to the initial position. However, a limitation of our system is that the UAV must have mapped the region where a UGV is when its localizer initializes, even if its exact location is unknown. In practice, we believe this to be a reasonable assumption, as all robots typically start from some known staging location.

We emphasize that a key novelty over prior work is that both air and ground maps are built in real-time, as opposed to assuming their sequential construction.

D. Communication

1) *Physical and Network Layers:* For our communication hardware, we employ commercial off-the-shelf IEEE 802.11g wireless adapters operating in ad-hoc mode. On top of our ad-hoc wireless network we run Babel [36], which handles routing in the mesh network.

2) *Application Layer:* The main goal of our system is to reliably transmit information between robots when they are in communication range. Additionally, we want our robots to act as *data mules*: for example, if the aerial robot receives information from one of the ground robots regarding its

goals, it is useful to relay this information to the other ground robot so that it can adjust its own goals accordingly.

We use the distributed database developed in our earlier work [37]. In short, each robot maintains a database of its most recent understanding of the data from each robot. When two robots come into communication range, they update each other with the most recent information available to each. This distributed, gossip-based scheme allows us to distribute relevant information to all agents in the team.

E. Ground Navigation

Our ground navigation system is composed of 3 primary components: a mission manager which defines the mission specification, a global semantic planner, and a local waypoint tracker. For local navigation and obstacle avoidance, we use the standard ROS `move_base` navigation stack.

1) *Global Semantic Planner:* By planning in the aerial map, we enable the ground robots to plan long-range paths through regions they themselves have never visited. We assume that all regions of class `road` and `dirt/gravel` are traversable, and maintain a roadmap consisting of a graph of locations and traversable edges. When a new map is received, holes are filled with a morphological close operation. A graph is then built in a similar fashion to a probabilistic roadmap (PRM), but instead of randomly sampling we compute for each cell in the 2D map the set of cells within a radius R which have an unobstructed straight edge to the node. We call this the visibility map. In addition, we compute the distance transform, which encodes the distance from each cell to the nearest obstacle. The graph is constructed by iteratively adding nodes corresponding to cells with the largest distance value that are not visible to any node in the current graph. Edges are added to neighboring nodes, and if there is another node with overlapping visibility and no path between them, a new node is added in the overlapping region. The weight of the edge (u, v) is given by the heuristic

$$W_{u,v} = \lambda \|u - v\|_2 + \left[\min d(u, v)^2 + \sqrt{\min d(u, v)} \right] \quad (1)$$

where $d(u, v)$ is the set of distances to the nearest obstacle for all points between u and v and λ controls the distance/safety tradeoff.

This method allows us to incrementally build roadmaps on each ground robot, updating them as map updates arrive from the aerial robot. Examples of the roadmap and visibility map are shown in Fig. 3. The node density is controlled by selecting a value for the parameter R . To plan between two points, we use the visibility map to first look up the nodes visible to the start and end, perform a graph search, and finally prune the resulting path.

2) *Local Waypoint Tracker:* Given a set of waypoints, either from the global semantic planner or a manual specification, we generate goals for the local planner. For each keyframe depth panorama from UPSLAM, we fit a ground plane using RANSAC and select all points within a threshold of this plane. We project a ray to each of these points which clear space in the obstacle map. All other points are added

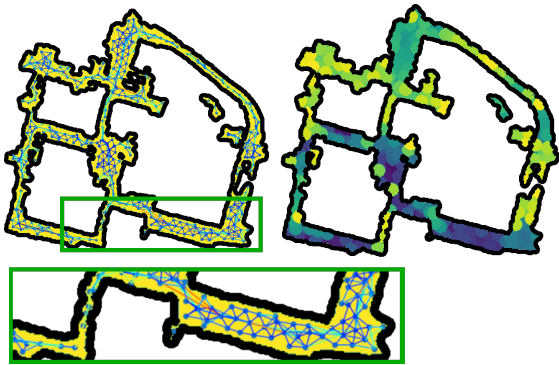


Fig. 3: Left: Roadmap overlaid onto the map. The edge colors correspond to weights, with lighter colors indicating greater weight. Right: Visibility map, where different colors indicate visibility to different nodes.

as obstacles. We then select a goal point in the direction of the next waypoint in known space, and for each cell in a region around that point compute the distance to the nearest obstacle. The point with the greatest distance becomes the local goal. If the region is entirely occupied, the planner first tries to backtrack to the last waypoint. If that fails, the path is cancelled.

A simple local obstacle avoidance system also analyzes the instantaneous LiDAR scan and treats all points above a specified height as obstacles.

IV. RESULTS

We performed two sets of real-world experiments in different locations with different objectives to emphasize the versatility and capability of our proposed system. We additionally ran experiments in simulation with larger robot teams to investigate effects of scale and compare to ground truth localization.

A. Target Mapping

For our first mission, the robots had the objective of locating a set of target objects placed at unknown locations in the scene. This task could be thought of as localizing people in a location where the operator has access to satellite imagery and knows the roads to search. In advance, we flew our quadrotor over the area at an altitude of 35 m and built an offline georeferenced photogrammetric map using OpenDroneMap which can be seen in Fig. 4. The map was then manually semantically labelled. The ground robots segmented their LiDAR scans for localization by detecting points of high gradient and flat regions instead of using HRNet, effectively creating two classes: `obstacle` and `not obstacle`.

The Jackals were also equipped with an RGB camera to detect barrels and cars set up throughout the environment using YOLOv3 [38]. We used an Extended Kalman Filter to filter the object locations over time. The robots followed a predetermined set of waypoints specified manually in the semantic map.

We completed 4 runs of this experiment, and the robot trajectories and object detections for one experiment as

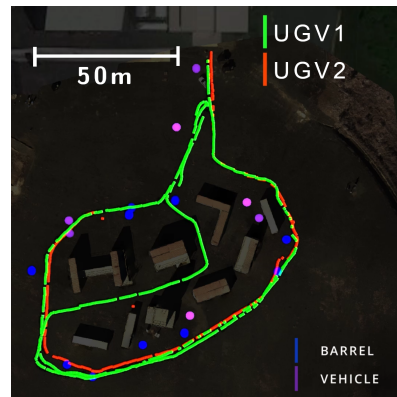


Fig. 4: Trajectories and object detections as seen by the base station after one target mapping experiment.

received by the base station are shown in Fig. 4. Between the 2 ground robots and all 4 runs, the Jackals autonomously travelled over 4 km. This distance included instances of obstacle avoidance of the barrels and vehicles with only several manual interventions in total.

The distributed database was able to successfully relay data back to the base station and the quadrotor. This experiment demonstrated tasking of our robots to perform missions based on the overhead map acquired by our aerial robot.

B. Region Investigation

For our second mission, the objective of the ground robots was to inspect targets of interest that were initially detected in the aerial imagery. This task is similar to the problem of investigating cars detected from the air to search for associated survivors. These regions of interest (ROIs) were selected by clustering vehicle detections in the aerial map. Robots put their list of current and prior targets in the database and, when selecting a new goal, chose an ROI that had not yet been claimed in order to avoid redundancy. The goal point was selected to be the point in the ROI furthest from an obstacle.

For this mission, the aerial map was built in real-time using ASOOM and was continuously updated as the ground robots performed their tasks. The quadrotor flew missions specified by GPS waypoints at an altitude of 40 m and acted as both a provider of semantic maps to the ground robots and a communication relay for data. The ground robots independently selected goal regions and planned paths to those regions using the aerial map, localizing themselves in the map in real-time.

We conducted 4 experiments around the Pennovation campus. Throughout the experiments, a total of 26 target regions were automatically identified, and 22 of these were visited by at least one robot. Together, the ground robots autonomously traversed over 2.5 km. Fig. 5 shows a map built in real-time by ASOOM on the quadrotor in one experiment, incorporating RGB color, elevation, and semantic layers.

Fig. 8 shows representative trajectories. We show GPS here only for comparison purposes; it was not used in the experiment itself. Note, in particular, the motion of the GPS

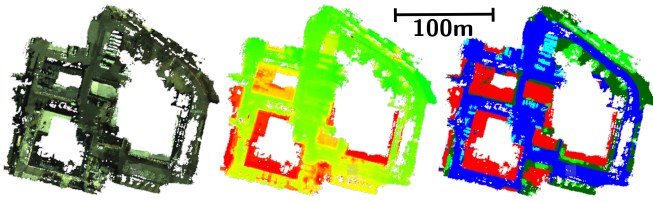


Fig. 5: Left to right: RGB, elevation, and semantic maps built in real-time by ASOOM on-board our UAV.

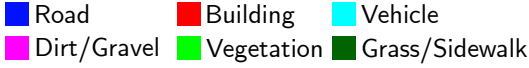


Fig. 6: Semantic classes for our experiments, as well as colors used for the rest of this work.

estimate highlighted in the red boxes. During these times, the robot was completely stationary, but the GPS estimate migrated 5-10 meters. We conclude that, except for the two outlier cases, our localizer performance was strong enough that its error was below the detection limit for this GPS. In addition, we see in Fig. 8 that when running UPSLAM without loop closures, the accuracy is insufficient for planning and drifts significantly. Even loop closures, while they help, cannot sufficiently globally localize the robot within the road width, which we need to effectively navigate in the global map. Larger errors become increasingly difficult for the local planner to recover from, especially in denser urban environments. We conclude that our semantic localizer is an essential component of the global navigation system.

Fig. 7 shows the distribution of position error over all trajectories and robots compared to GPS in the rightmost violin plot. Due to the aforementioned GPS drift, it is difficult to tell how much error is due to the GPS, and how much due to our localizer. In our experience, most large localizer errors occurred when the ground robots sat still for a long time and UPSLAM drifted in its orientation estimation. The orientation confidence was set very high, so the semantic localizer drifted as well, and when the robot began moving again the estimate rapidly diverged. For later experiments the

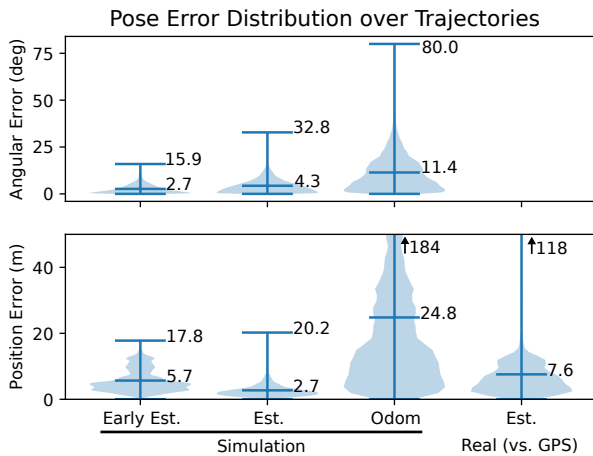


Fig. 7: Pose errors over all robots over all trajectories. Position error for real experiments is with respect to GPS. Means and maxima are labelled.

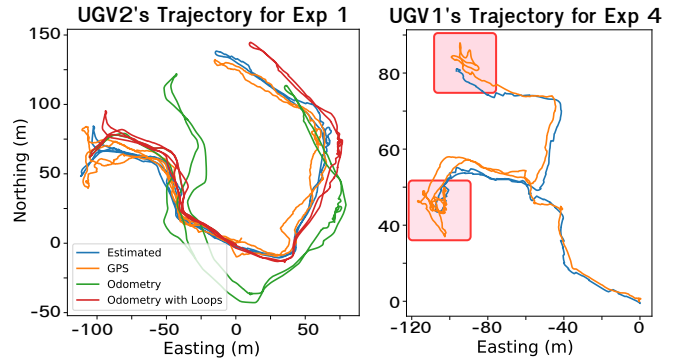


Fig. 8: GPS and estimated trajectories for two robots on different experiments. The highlighted red regions in the right plot indicate areas where the robot was stationary, but there was significant GPS noise.

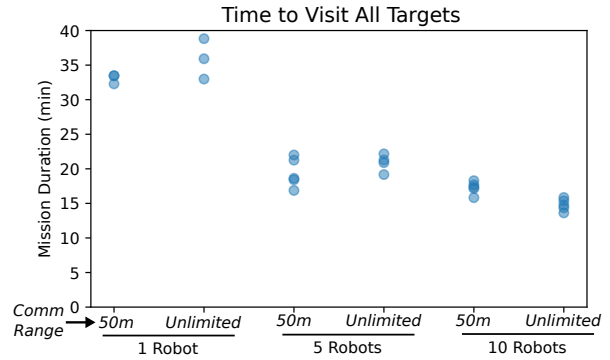


Fig. 9: The times required to visit all targets with varying team sizes and communication ranges.

confidence was decreased, mitigating this problem.

In these experiments the planner performed well, avoiding obstacles such as poles in its path. Manual intervention was typically required a few times for each robot over the course of an experiment. These interventions were usually due to curbs or benches, which our simple obstacle detector did not see. Additionally, the aforementioned yaw drift sometimes resulted in the waypoints being poorly aligned with the map, causing poor planner performance.

The distributed database, networking, aerial mapping, and goal generation subsystems demonstrated their utility in enabling complex high-level behavior. Fig. 10 shows one scenario from an experiment that demonstrates an interaction between all robots. Initially the UGV only saw a single ROI, but it was already claimed by the other robot and no action was taken. Next, a map update from the UAV revealed a new ROI, so a goal was selected and planned to using the aerial map. At this point the robot again waited for an unclaimed ROI, which was revealed by new exploration by the quadrotor. Meanwhile, the UAV relayed this information back to the base station where it was visualized. These sorts of interactions happened many times in our experiments and show the behavioral complexity achieved by our system. We observed that the performance of our system was dependent on the choice of waypoints for the quadrotor, as poor waypoints led to UGVs doing nothing for long periods without new data to act on. This is a limitation of our system, and

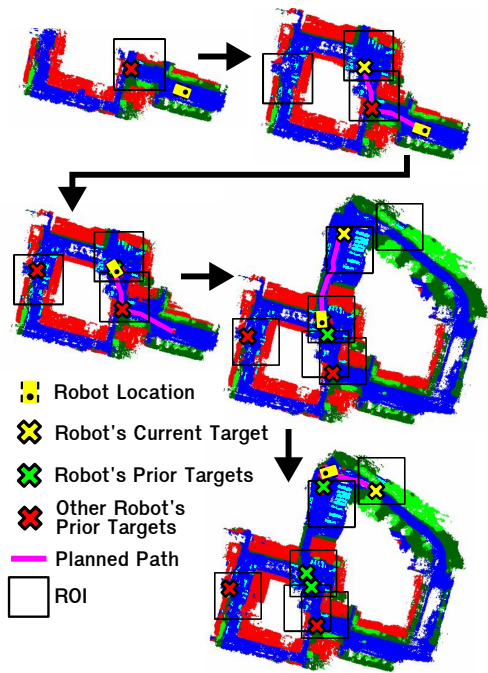


Fig. 10: A portion of a single region investigation experiment from the perspective from one of the UGVs.

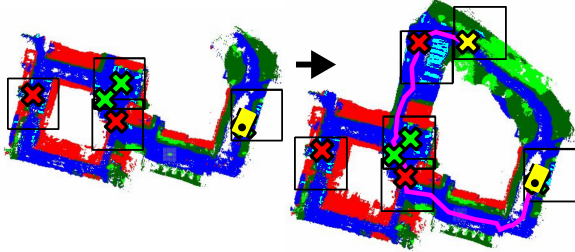


Fig. 11: Another portion of a region investigation experiment from one UGV's perspective.

active navigation for the UAV is an important area for further work.

In Fig. 11 we see the UGV receiving both a map update as well as information about the other robot's goals from the quadrotor, enabling the UGV to make an informed decision about which ROI to travel to next. This experiment demonstrated that a robot team can be tasked with a high-level objective such as inspecting all cars in an area and can then carry out all of the detection, localization, and planning processes automatically without further human intervention.

C. Simulation Experiments

We additionally performed 26 experiments in simulation, with team sizes ranging from 1 to 10 UGVs, consisting of over 96 km travelled between all the UGVs. The system was completely autonomous, with no manual interventions. The UAV performed a fixed waypoint trajectory at 60 m altitude. The full region investigation stack was run, with the exception of odometry, and with the additional ability for UGVs to inform other robots that they failed to reach their target goal. In place of UPSLAM on the UGVs, to limit computational load, we simulated odometry by integrating

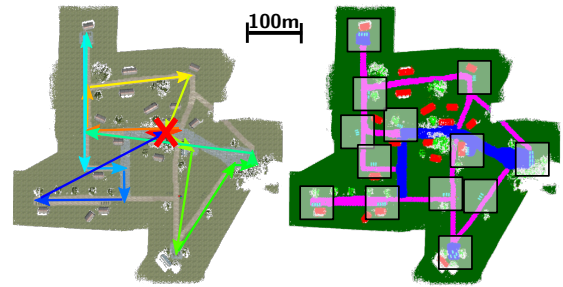


Fig. 12: Color and semantic maps built by ASOOM of the simulation environment. Targets (cars) are highlighted in the semantic map. The red X shows the starting position of the robots and the arrows the UAV waypoint path.

the ground truth motion and adding Gaussian noise at each timestep. This was then fed into the semantic localizer. We used ground truth semantic segmentation. ASOOM was given perfect odometry from the simulated UAV in lieu of GPS, and communication was simulated by allowing all robots to communicate with other robots within a fixed distance on the xy plane. The initial UGV position estimates were up to 16 m away from ground truth. The environment is shown in Fig. 12.

The pose error distribution is shown in Fig. 7. The early estimates are from the first minute after ground robot localization, and therefore have greater error than the rest of the run due to the localizer still converging from imperfect initialization. On average, our localizer keeps the error below 3 m after convergence, as opposed to over 24 m when simply integrating the noisy odometry. Across the 26 experiments, all 13 targets were reached each time with one exception. The one exception was due to a relatively large localization error, leading the UGV to believe that it had visited the region when it had in fact not. For the 25 completely successful experiments, we measured the time to visit all targets, beginning with the start of the UAV trajectory. These results are shown in Fig. 9. Note that increasing the number of robots does decrease the mission duration, although there is a saturation point. In addition, the communication range has a minimal effect on performance, and in some cases the shorter range leads to robots closer to a goal visiting it, thereby being more efficient.

We conclude that our method can effectively scale to larger robot teams, though increasing the number of ground robots yields diminishing returns. To efficiently use more UGVs, it is necessary to add more UAVs to locate enough regions of interest to provide all UGVs with useful targets.

V. CONCLUSION

We have presented an integrated system for air-ground collaboration using semantic maps as a common representation between robots, and demonstrated its efficacy with multiple field environments and mission specifications simulating problems encountered in disaster scenarios. These experiments comprise over 6 km of distance travelled in the real-world, and over 96 km in simulation. UGVs operate in GPS-denied conditions, localize using the UAV's map, and

globally plan using aerial information while communicating opportunistically. Our distributed database and semantic localizer performed very well, and we believe that this distributed architecture for UAVs and UGVs effectively exploits the strengths of both systems. Most of our problems stemmed from the local planner, and so we conclude that highly robust local obstacle mapping and avoidance systems are key, especially in real-world environments. In addition, we see a need for effective, scalable systems for the deployment and management of large robot teams in the field, as this was a challenge even with relatively few robots. For our future work, we hope to improve the local planner and investigate ways that ground information can inform other ground robots, especially with regard to planning and terrain analysis.

VI. ACKNOWLEDGEMENTS

The authors would like to thank Jake Welde, Sahachar Reddy Tippana, Lishuo Pan, Alex Zhou, Xu Liu, and Chao Qu for their help with field experiments, as well as the rest of Kumar Robotics. We would also like to thank Drs. Ethan Stump and Jonathan Fink and the ARL team for their support, especially with field experiments.

REFERENCES

- [1] M. Dorigo, G. Theraulaz, and V. Trianni, "Reflections on the future of swarm robotics," *Science Robotics*, vol. 5, no. 49, p. eabe4385, 2020.
- [2] G. Notomista *et al.*, "A resilient and energy-aware task allocation framework for heterogeneous multirobot systems," *IEEE Transactions on Robotics*, 2021.
- [3] S. Çaşka and A. Gayretli, "A survey of uav/ugv collaborative systems," *CIE44&IMSS*, vol. 14, pp. 453–463, 2014.
- [4] A. Alamouri *et al.*, "The joint research project ankommen—exploration using automated uav and ugv," *The International Archives of Photogrammetry, Remote Sensing and Spatial Information Sciences*, vol. 42, pp. 165–172, 2019.
- [5] E. Mueggler, M. Faessler, F. Fontana, and D. Scaramuzza, "Aerial-guided navigation of a ground robot among movable obstacles," in *2014 IEEE International Symposium on Safety, Security, and Rescue Robotics (2014)*, 2014, pp. 1–8.
- [6] L. Collins, P. Ghassemi, E. T. Esfahani, D. Doermann, K. Dantu, and S. Chowdhury, "Scalable coverage path planning of multi-robot teams for monitoring non-convex areas," in *2021 IEEE International Conference on Robotics and Automation (ICRA)*. IEEE, 2021, pp. 7393–7399.
- [7] F. Roperio, P. Muñoz, and M. D. R-Moreno, "Terra: A path planning algorithm for cooperative ugv–uav exploration," *Engineering Applications of Artificial Intelligence*, vol. 78, pp. 260–272, 2019.
- [8] A. Garcia-Garcia, S. Orts-Escolano, S. Oprea, V. Villena-Martinez, and J. Garcia-Rodriguez, "A review on deep learning techniques applied to semantic segmentation," *arXiv preprint arXiv:1704.06857*, 2017.
- [9] Y. Ding, B. Xin, and J. Chen, "A review of recent advances in coordination between unmanned aerial and ground vehicles," *Unmanned Systems*, vol. 9, no. 02, pp. 97–117, 2021.
- [10] H. Qin *et al.*, "Autonomous exploration and mapping system using heterogeneous uavs and ugvs in gps-denied environments," *IEEE Transactions on Vehicular Technology*, vol. 68, no. 2, pp. 1339–1350, 2019.
- [11] J. Delmerico, E. Mueggler, J. Nitsch, and D. Scaramuzza, "Active autonomous aerial exploration for ground robot path planning," *IEEE Robotics and Automation Letters*, vol. 2, no. 2, pp. 664–671, 2017.
- [12] Z. Su, C. Wang, X. Wu, Y. Dong, J. Ni, and B. He, "A framework of cooperative uav-ugv system for target tracking," in *2021 IEEE International Conference on Real-time Computing and Robotics (RCAR)*. IEEE, 2021, pp. 1260–1265.
- [13] Y. Yue *et al.*, "Collaborative semantic understanding and mapping framework for autonomous systems," *IEEE/ASME Transactions on Mechatronics*, vol. 26, no. 2, pp. 978–989, 2020.
- [14] B. Grocholsky, J. Keller, V. Kumar, and G. Pappas, "Cooperative air and ground surveillance," *IEEE Robotics Automation Magazine*, vol. 13, no. 3, pp. 16–25, 2006.
- [15] J. Peterson, H. Chaudhry, K. Abdelatty, J. Bird, and K. Kochersberger, "Online aerial terrain mapping for ground robot navigation," *Sensors*, vol. 18, no. 2, p. 630, 2018.
- [16] D. Shah and S. Levine, "ViKiNG: Vision-Based Kilometer-Scale Navigation with Geographic Hints," in *Proceedings of Robotics: Science and Systems*, 2022.
- [17] A. Alamouri, M. Hassan, and M. Gerke, "Development of a methodology for real-time retrieving and viewing of spatial data in emergency scenarios," *Applied Geomatics*, vol. 13, no. 4, pp. 747–761, 2021.
- [18] R. Fedorenko, A. Gabdullin, and A. Fedorenko, "Global ugv path planning on point cloud maps created by uav," in *2018 3rd IEEE International Conference on Intelligent Transportation Engineering (ICITE)*, 2018, pp. 253–258.
- [19] N. Vandapel, R. R. Donamukkala, and M. Hebert, "Unmanned ground vehicle navigation using aerial lidar data," *The International Journal of Robotics Research*, vol. 25, no. 1, pp. 31–51, 2006.
- [20] R. Käslin *et al.*, "Collaborative localization of aerial and ground robots through elevation maps," in *2016 IEEE International Symposium on Safety, Security, and Rescue Robotics (SSRR)*. IEEE, 2016, pp. 284–290.
- [21] I. D. Miller *et al.*, "Any way you look at it: Semantic crossview localization and mapping with lidar," *IEEE Robotics and Automation Letters*, vol. 6, no. 2, pp. 2397–2404, 2021.
- [22] D. Mox *et al.*, "Mobile wireless network infrastructure on demand," in *2020 IEEE International Conference on Robotics and Automation (ICRA)*. IEEE, 2020, pp. 7726–7732.
- [23] N. Nouri *et al.*, "3d multi-uav placement and resource allocation for energy-efficient iot communication," *IEEE Internet of Things Journal*, 2021.
- [24] N. Cheng *et al.*, "Air-ground integrated mobile edge networks: Architecture, challenges, and opportunities," *IEEE Communications Magazine*, vol. 56, no. 8, pp. 26–32, 2018.
- [25] M. F. Ginting, K. Otsu, J. A. Edlund, J. Gao, and A.-A. Agha-Mohammadi, "Chord: Distributed data-sharing via hybrid ros 1 and 2 for multi-robot exploration of large-scale complex environments," *IEEE Robotics and Automation Letters*, vol. 6, no. 3, pp. 5064–5071, 2021.
- [26] Y.-W. Huang *et al.*, "Duckiefloat: a collision-tolerant resource-constrained blimp for long-term autonomy in subterranean environments," *arXiv preprint arXiv:1910.14275*, 2019.
- [27] X. Liu *et al.*, "Large-scale autonomous flight with real-time semantic slam under dense forest canopy," *IEEE Robotics and Automation Letters*, vol. 7, no. 2, pp. 5512–5519, 2022.
- [28] M. Quigley *et al.*, "The open vision computer: An integrated sensing and compute system for mobile robots," in *2019 International Conference on Robotics and Automation (ICRA)*. IEEE, 2019, pp. 1834–1840.
- [29] T. Hinzmann, J. L. Schönberger, M. Pollefeys, and R. Siegwart, "Mapping on the fly: Real-time 3d dense reconstruction, digital surface map and incremental orthomosaic generation for unmanned aerial vehicles," in *Field and Service Robotics*. Springer, 2018, pp. 383–396.
- [30] A. Kern, M. Bobbe, Y. Khedar, and U. Bestmann, "Openrealm: Real-time mapping for unmanned aerial vehicles," in *2020 International Conference on Unmanned Aircraft Systems (ICUAS)*, 2020, pp. 902–911.
- [31] C. Campos, R. Elvira, J. J. G. Rodríguez, J. M. Montiel, and J. D. Tardós, "Orb-slam3: An accurate open-source library for visual, visual-inertial, and multimap slam," *IEEE Transactions on Robotics*, vol. 37, no. 6, pp. 1874–1890, 2021.
- [32] F. Dellaert, "Factor graphs and gtsam: A hands-on introduction," Georgia Institute of Technology, Tech. Rep., 2012.
- [33] E. Romera, J. M. Álvarez, L. M. Bergasa, and R. Arroyo, "Erfnet: Efficient residual factorized convnet for real-time semantic segmentation," *IEEE Transactions on Intelligent Transportation Systems*, vol. 19, no. 1, pp. 263–272, 2018.
- [34] J. Wang *et al.*, "Deep high-resolution representation learning for visual recognition," *IEEE transactions on pattern analysis and machine intelligence*, vol. 43, no. 10, pp. 3349–3364, 2020.
- [35] A. Cowley, I. D. Miller, and C. J. Taylor, "Upslam: Union of panoramas slam," in *2021 IEEE International Conference on Robotics and Automation (ICRA)*, 2021, pp. 1103–1109.

- [36] J. Chroboczek, "The babel routing protocol," Internet Requests for Comments, RFC Editor, RFC 6126, April 2011.
- [37] I. D. Miller *et al.*, "Mine tunnel exploration using multiple quadrupedal robots," *IEEE Robotics and Automation Letters*, vol. 5, no. 2, pp. 2840–2847, 2020.
- [38] J. Redmon and A. Farhadi, "Yolov3: An incremental improvement," *arXiv preprint arXiv:1804.02767*, 2018.