

UAV-Enabled Integrated Sensing and Communication: Opportunities and Challenges

Kaitao Meng, Qingqing Wu, Jie Xu, Wen Chen, Zhiyong Feng, Robert Schober, *Fellow, IEEE*, and A. Lee Swindlehurst, *Fellow, IEEE*

Abstract—Unmanned aerial vehicle (UAV)-enabled integrated sensing and communication (ISAC) has attracted growing research interests in the context of sixth-generation (6G) wireless networks, in which UAVs will be exploited as aerial wireless platforms to provide better coverage and enhanced sensing and communication (S&C) services. However, due to the UAVs' size, weight, and power (SWAP) constraints, controllable mobility, and line-of-sight (LoS) air-ground channels, UAV-enabled ISAC introduces both new opportunities and challenges. This article provides an overview of UAV-enabled ISAC, and proposes various solutions for optimizing the S&C performance. In particular, we first introduce UAV-enabled joint S&C, and discuss UAV motion control, wireless resource allocation, and interference management for the cases of single and multiple UAVs. Then, we present two application scenarios for exploiting the synergy between S&C, namely sensing-assisted UAV communication and communication-assisted UAV sensing. Finally, we highlight several interesting research directions to guide and motivate future work.

I. INTRODUCTION

Integrated sensing and communication (ISAC) has recently emerged as a candidate technology for sixth-generation (6G) wireless networks, in which wireless infrastructure and spectrum resources are shared to provide both sensing and communication (S&C) services. By leveraging advanced multiple-input and multiple-output (MIMO) and millimeter-wave (mmWave)/terahertz (THz) technology, ISAC is expected to provide high-throughput, ultra-reliable, and low-latency wireless communications, as well as ultra-accurate and high-resolution wireless sensing in 6G [1], [2]. This thus offers new opportunities for realizing environment- and location-aware applications for smart cities, smart manufacturing, autonomous driving, etc. However, conventional terrestrial ISAC networks can only provide sensing services within a fixed and limited range, as surrounding obstacles may block line-of-sight (LoS)

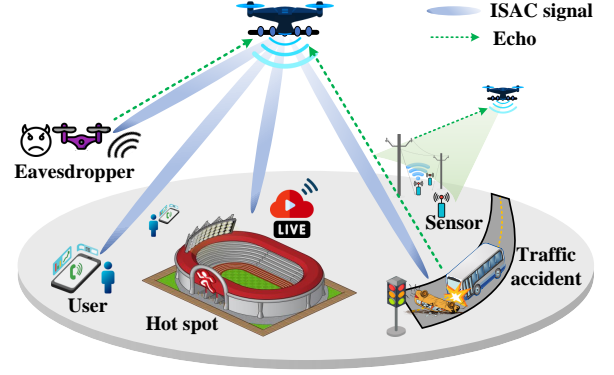


Fig. 1. Application scenarios for UAV-enabled ISAC.

links to long-range targets which lead to seriously degraded sensing performance [3], [4].

Motivated by the success of unmanned aerial vehicle (UAV)-enabled communications [5], there is a growing interest in employing UAVs as cost-effective aerial platforms to provide enhanced ISAC services such as traffic accident rescue, non-authorized eavesdropper monitoring, and service enhancement in temporary hot spot areas, as illustrated in Fig. 1. By exploiting the UAVs' high mobility in three-dimensional (3D) space and strong air-ground LoS channels, UAV-enabled ISAC is expected to provide better S&C coverage, more flexible observation, and enhanced S&C performance compared to terrestrial ISAC. However, such a new aerial ISAC paradigm introduces new design challenges. First, UAVs usually have stringent size, weight, and power (SWAP) constraints, which limit their communication, sensing, and endurance capabilities. Second, strong air-ground LoS links inevitably incur severe interference in ISAC networks [6]. Third, the UAV placement/trajectory creates new degrees-of-freedom (DoFs) to be optimized, which makes the system design more complicated. Last but not least, unlike conventional UAV-enabled communications focusing on rate maximization, UAV-enabled ISAC systems need to take into account sensing performance metrics (such as the detection probability and estimation accuracy) and unique sensing features (e.g., echo signal processing and clutter interference suppression) [7]. As such, how to design UAV-enabled ISAC to achieve high S&C performance is a new and challenging problem to address.

Given the above considerations, there is an urgent need to investigate joint S&C design for UAV-enabled ISAC systems for realizing a potential integration gain, including improving spectrum efficiency, enabling hardware reuse, and power

K. Meng and Q. Wu are with the State Key Laboratory of Internet of Things for Smart City, University of Macau, Macau, 999078, China. (email: {kaitaomeng, qingqingwu}@um.edu.mo). J. Xu is with the School of Science and Engineering, The Future Network of Intelligence Institute (FNii), and the Guangdong Provincial Key Laboratory of Future Networks of Intelligence, The Chinese University of Hong Kong (Shenzhen), Shenzhen, 518172, China. (email: xujie@cuhk.edu.cn). W. Chen is with the Department of Electronic Engineering, Shanghai Jiao Tong University, Shanghai 201210, China (email: wenchen@sjtu.edu.cn). Z. Feng is with School of Information and Communication Engineering, Beijing University of Posts and Telecommunications, Beijing 100876, China (email: fengzy@bupt.edu.cn). Robert Schober is with the Institute for Digital Communications, Friedrich-Alexander University Erlangen-Nürnberg (FAU), 91054 Erlangen, Germany (email: robert.schober@fau.de). A. L. Swindlehurst is with the Center for Pervasive Communications and Computing, University of California, Irvine, CA 92697, USA (email: swindle@uci.edu)

saving. Specifically, proper trajectory planning and resource allocation are needed to meet the distinct S&C performance requirements and balance the performance-cost trade-off. For example, communication services are usually continuously provided for a period determined by the data volume, while sensing tasks tend to be performed with a certain sensing frequency depending on the targets' position and velocity, and the task's timeliness requirement. On the other hand, enforcing continuous sensing along with communication at all times may inevitably lead to higher energy consumption, a waste of spectrum resources, and stronger interference to communication users [8]. The use of multiple UAVs to collaboratively provide ISAC services is an efficient solution to further enhance the S&C coverage and increase the integration gain, but such systems demand more sophisticated interference management [6].

Besides the integration gain obtained by the joint design of S&C, mutual assistance of S&C offers the potential to achieve a coordination gain in UAV-enabled ISAC, which enables sensing-assisted UAV communication and communication-assisted UAV sensing. For example, UAVs equipped with (radar) sensing capabilities can design their real-time trajectories and allocate communication resources based on their sensing results while incurring only a small signaling overhead. In turn, wireless communication provides an efficient means for UAVs to enhance their sensing data processing capabilities via, e.g., sensory data offloading and over-the-air computation [9].

In view of the recent advancements discussed above, this article aims to provide a state-of-the-art overview of UAV-enabled ISAC, by identifying its key challenges, discussing potential solutions, and presenting interesting directions for future research. Section II discusses new considerations arising from UAV-enabled joint S&C designs, distinguishing between single- and multiple-UAV scenarios, respectively. Sections III and IV present applications in sensing-assisted UAV communication and communication-assisted UAV sensing, respectively. Section V provides promising research directions related to the integration of ISAC and UAVs. Finally, VI concludes the article.

II. UAV-ENABLED JOINT SENSING AND COMMUNICATION

This section discusses UAV-enabled joint S&C, where UAVs serve ground communication users and, at the same time, detect or estimate ground targets in relevant sensing areas. We distinguish between single and multiple UAVs.

A. Single-UAV-Enabled ISAC

While sensing and communication functionalities could be time multiplexed, improved performance is expected if both services can operate as needed, and possibly simultaneously. Therefore, for UAV-enabled joint S&C, new transmission protocols, resource allocation strategies, and UAV trajectory designs are needed.

1) *ISAC Frame Protocol Design*: Suppose that unified ISAC waveforms or beams are employed to sense multiple targets, for which the received sensing signal-to-clutter-and-noise ratio (SCNR) [4] or sensing beampattern [10] are

adopted as performance metrics. Since communication tasks are generally continuously required while sensing tasks are often performed periodically, specific ISAC frames should be introduced to facilitate the resource allocation and trajectory design, as shown in Fig. 2. During each ISAC frame, different targets may be sensed simultaneously or separately at least once. Accordingly, the ISAC frame protocols can be classified into the following three categories.

- *Co-ISAC*: During each ISAC frame, all targets are sensed simultaneously at least once, and thus the ISAC beams need to be radiated divergently to cover all targets and users at the same time, as shown in Fig. 2. Due to the potentially stringent sensing requirements for all targets, the UAV trajectory design in this case is less flexible since the transmit power has to be divided into multiple directions for both S&C.
- *TDM-ISAC*: Multi-target sensing is performed in a time division multiplexing (TDM) manner along with communication functions, i.e., in each time instant unified waveforms/beams only cover one intended target (instead of all targets in *Co-ISAC*) together with one communication user, as shown in Fig. 2. In this case, echo signals from other targets become clutter/interference for the intended target sensing. On the other hand, a target and users with small angular separation tend to be jointly served to improve energy efficiency, since the leakage power of the sensing beam towards a user can be utilized for information conveying [2], [10].
- *Hybrid-ISAC*: This protocol is a combination of *Co-ISAC* and *TDM-ISAC*. In this design, multiple targets are grouped based on their location. Accordingly, *Co-ISAC* is performed within each group to improve intra-group sensing efficiency while *TDM-ISAC* is implemented among different groups to avoid inter-group interference. By properly optimizing the target grouping, this hybrid protocol is expected to outperform the *Co-ISAC* and *TDM-ISAC* protocols in terms of efficiency and cost.

The three above protocol designs have advantages and disadvantages, and their relative performance depends on various factors such as the S&C quality-of-service (QoS) requirements, the locations of users/targets, and their mobility [11]. How to optimize the protocol design to enhance the S&C performance needs further investigation.

2) *Joint Resource Allocation, Waveform, and Deployment/Trajectory Design*: Unlike conventional terrestrial ISAC systems, in UAV-enabled ISAC systems, optimal resource allocation and waveform design are deeply influenced by the UAV deployment/trajectory, since the angular separations between users/targets change with the UAV location. Therefore, to improve the S&C performance, the transmit beamforming and UAV trajectory must be jointly designed to maximize communication performance while ensuring the sensing requirements [8]. However, finding the optimal solution to the resulting joint optimization problems is challenging, since the beamforming and UAV trajectory are closely coupled in multiple nested transcendental functions and integer optimization is required, e.g., for user association and target allocation [8], [12]. To tackle this issue, in [12], a trust region-based algorithm to jointly

optimize the beamforming and the UAV deployment/trajectory was developed by employing successive convex approximation (SCA) to transform the non-convex objective function and constraints into convex ones in each iteration. Furthermore, taking into account the frequency requirements of the sensing tasks, a two-layer penalty-based algorithm was proposed to decompose the coupled involved integer optimization variables for finding high-quality solutions [8].

To demonstrate the effectiveness of the above technique, Fig. 2 illustrates various UAV trajectory designs and their corresponding achieved communication rates under the TDM-ISAC protocol, for a scenario with 4 users and 4 targets. The number of antennas at the UAV is 16, and the UAV's maximum horizontal flight speed is set to 30 m/s with a flight altitude of 40 m and a flight duration of 40 s. In addition, the channel gain at a reference distance of 1 m and the noise power at each user are set to -30 dB and -70 dBm, respectively, and the maximum transmit power is 0.1 W. In Fig. 2, two benchmarks are considered: 1) Straight flight (SF): The UAV flies from the initial location q_I to the final location q_F along a straight line at the constant speed of 6 m/s; 2) flight-hover-flight (FHF): The UAV flies directly at its maximum speed from the initial location to the optimal location, where the UAV can transmit with the maximum achievable rate, hovers at the optimal location for a certain period of time, and then flies straight to the final location. Our proposed mechanism for a high (low) required sensing frequency is referred as to Proposed-L (Proposed-H), similar for the benchmark schemes. Here, the high (low) sensing frequency refers to 0.2 Hz (0.025 Hz). Specifically, the sensing frequency refers to the reciprocal of the interval between two sensing times. It is observed that as the sensing frequency increases, the UAV's trajectory gradually shrinks from a longer arc towards the users to several turn-back sub-trajectories between the targets and the users. Fig. 2 also unveils a fundamental trade-off between sensing frequency and communication rate in UAV-enabled ISAC systems.

The complexity of the above trajectory design methods may become intractable for long flying periods, and thus how to determine a low-complexity trajectory achieving satisfactory performance is a new problem of high practical interest. A possible solution for this challenge is to partition the whole period into a number of ISAC frames with limited duration. In this manner, for periodic sensing tasks, we can obtain the trajectory for one ISAC frame, based on which the trajectories for the other ISAC frames can be constructed, thereby reducing the algorithmic complexity [8].

B. Multi-UAV-Enabled ISAC

In single-UAV-enabled ISAC, the achievable S&C performance may be low for geographically distributed and time-critical tasks, due to the limited sensing range and communication rate of a single UAV. This thus motivates the development of effective multi-UAV collaboration mechanisms to further improve resource efficiency. Compared to the single-UAV scenario, multi-UAV-enabled ISAC requires handling the potentially severe inter-UAV interference due to the strong LoS-dominant air-ground channels. To account for different levels

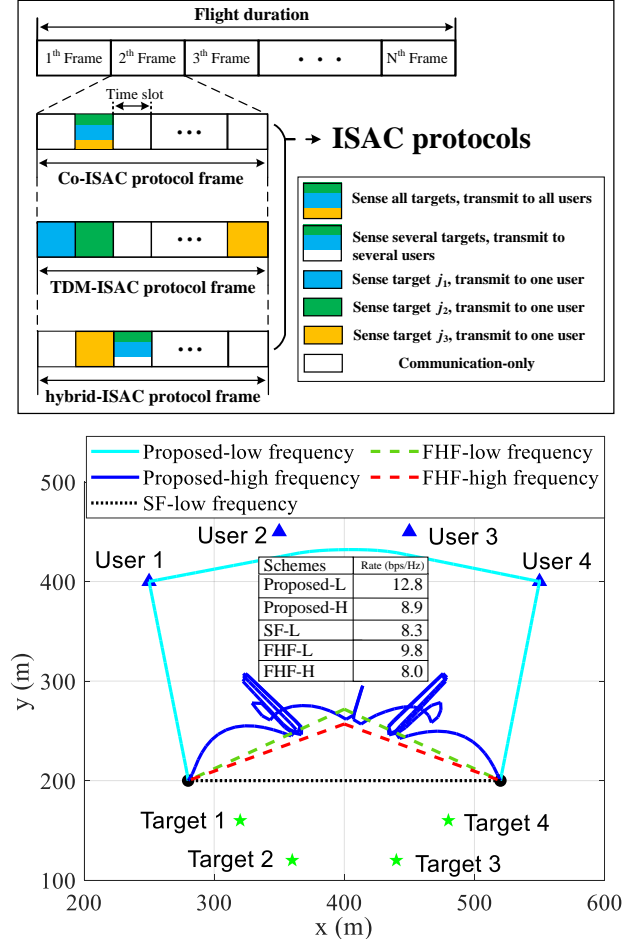


Fig. 2. Illustration of ISAC protocols and comparisons of UAV trajectory and achievable rate.

of cooperation among UAVs, we consider the two scenarios of coordinated interference management and cooperative ISAC, respectively.

1) *Coordinated Interference Management*: In this scenario, each UAV serves the users and targets assigned to it, and different UAVs serve different users and targets. In this case, the UAVs may cause strong interference to adjacent unassociated users/targets, thus limiting the S&C range and performance [13]. It is therefore of paramount importance to develop advanced countermeasures for managing such interference. One viable solution is to exploit the UAV mobility together with beamforming design and power control for reducing inter-UAV interference. Intuitively, a number of sufficiently separated users/targets are preferably served simultaneously by different UAVs (i.e., the users'/targets' angular separations exceed the angular resolution of the antenna array installed on one UAV), especially in poor scattering environments. The main reasons for this are that interference among UAVs caused by the side lobes of communication beams is greatly reduced due to the low correlation of user channels and that the received signals reflected from more separated targets are distinguishable by one UAV. Furthermore, obstacles in the surrounding environment can even be utilized for interference reduction through proper deployment/trajectory design. As

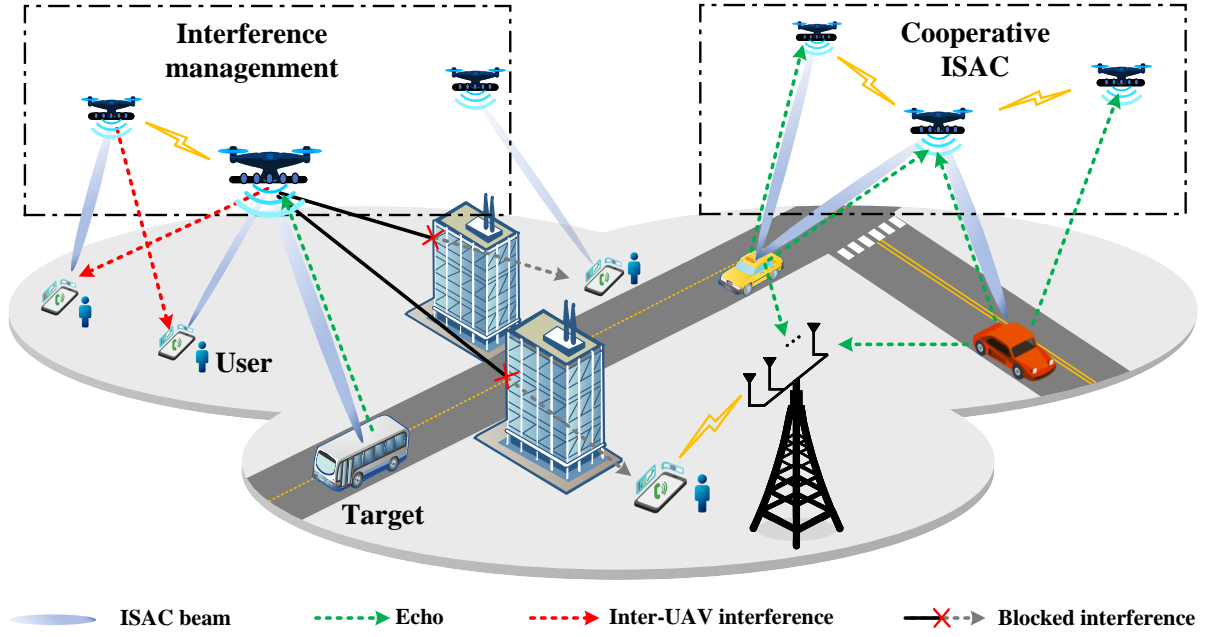


Fig. 3. A multi-UAV-enabled ISAC system with interference management and collaborative S&C.

shown in Fig. 3, each UAV tends to hover at an optimized location that has LoS links to its associated users/targets but blocked LoS links to unassociated users/targets, thus enhancing the S&C performance while minimizing the interference. This thus leads to a multi-UAV collaboration gain.

2) *Cooperative ISAC*: Unlike coordinated interference management, in cooperative ISAC, multiple UAVs are able to perform distributed radar sensing and coordinated wireless communications with a higher degree of collaboration, thus enabling the combination of distributed MIMO radar and aerial coordinated multi-point (CoMP) transmission/reception. In this scenario, UAVs are also allowed to act as dedicated transmitters/receivers and send/receive correlated signals for collaborative S&C. From the sensing perspective, by sharing or fusing the sensing results between UAVs, larger sensing coverage, more diverse observation angles, and more accurate target parameter estimates are obtained via multi-UAV cooperation. In addition, the originally received signals of all UAVs can be collected and fused at a centralized UAV or at on-ground base stations (BSs), and then the results can be fed back to the UAVs. Furthermore, the geometric dilution of precision (GDOP), as an important factor of positional measurement precision [6], needs to be optimized to realize a large distributed MIMO gain. From the communication perspective, by exploiting the benefits of the adjustable distributed antenna array created by multi-UAV systems, high spectrum efficiency can be achieved with the help of CoMP.

It is worth noting that NLoS links are exploitable for communication with the served users, whereas typically only LoS links are exploited for sensing and NLoS links are treated as unfavorable interference. Accordingly, UAVs at higher altitudes and in more open environments are more likely to have strong LoS links to targets sensed by neighboring UAVs, and thus more reflected signals can be utilized for collaborative sensing; on the contrary, multi-user communications may

suffer from more potentially harmful interference and channels with fewer DoFs due to LoS-dominated links. Therefore, UAV deployments with strong LoS links to the intended targets as well as a sufficiently large number of NLoS links to communication users for achieving a high-rank MIMO channel are preferable, leading to a fundamental trade-off between S&C performance. Furthermore, the ground BSs can assist in radar signal processing and interference cancellation for communication signals in multi-UAV-enabled ISAC networks, as shown in Fig. 3. Nonetheless, such distributed multi-static ISAC systems pose several new challenges that need to be resolved, such as high signaling overhead and strict time synchronization requirements. Therefore, more in-depth studies are needed to unveil the most suitable approach to realize efficient and distributed multi-UAV-enabled ISAC.

III. SENSING-ASSISTED UAV COMMUNICATION

Sensing can provide capability to see the physical world for future wireless networks, which in turn can potentially enhance their communication performance [14]. For instance, instead of relying on sending pilots to the receivers and feedback to the transmitter after channel estimation (or performing channel estimation at the BS based on the pilots sent by users), the signals reflected by the served ISAC users (collocated sensing target and communication receiver) can be directly utilized for localization and/or channel estimation. This thus helps reduce the signaling overhead and yields a performance improvement, which gives rise to a new type of sensing gain. However, it remains unknown how to quantitatively measure such sensing gain and how to fully exploit it for maximization of the communication performance by optimizing the UAV trajectory and/or beamforming. To find answers to these questions, we consider the UAV-to-ground vehicle communication scenario shown in Fig. 4, where the communication performance improvement brought by sensing is analyzed.

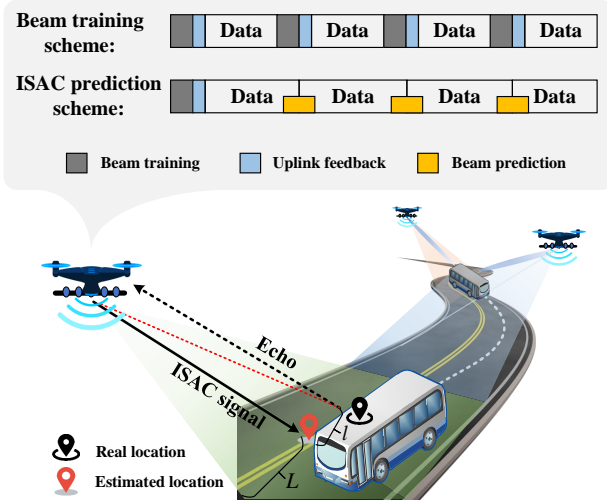


Fig. 4. Sensing-assisted UAV communication.

A. Sensing Gain

Instead of downlink pilots or uplink feedback, the served ground vehicle's information, e.g., location, velocity, and angle, can be extracted from the reflected ISAC signals for use in beam tracking and beam alignment. To shed some light on the communication performance improvement achieved from sensing, the rate gain realized by ISAC prediction over conventional beam training is analyzed as follows. First, for ISAC prediction, the estimated vehicle location error may lead to beam misalignment, and the corresponding impact on the received communication signal-to-interference-noise ratio (SINR) of the echoes can be modeled based on the angle estimation error l (rad) [15], denoted by $\beta_p = C_1 e^{-2l^2/L^2}$, where C_1 is a constant and L denotes the equivalent beamwidth (rad), as illustrated in Fig. 4. Then, the corresponding achievable rate is $R_p = \log_2(1 + \beta_p \gamma_0)$, where γ_0 is the maximum SINR with perfect beam alignment. For comparison, in the conventional beam training mechanism, the achievable rate of the served user is $R_t = (1 - \alpha) \log_2(1 + \beta_t \gamma_0)$, where β_t denotes the SINR loss caused by angle quantization and beam training error, and α represents the fractional overhead of the downlink pilots. The communication performance improvement gained from sensing, namely the sensing gain, is thus characterized by $R_p - R_t$.

Based on the above discussion, the more (less) accurate the target (channel) estimation, the larger the sensing gain that can be achieved. For LoS-dominated channels, the location estimation error l is generally a function of the fourth power of the link distance between the UAV and the ground vehicle due to the round-trip path loss of the reflected signals, while the SINR loss of conventional beam training schemes depends on the received signal power at the ground vehicle. Thus, the rate gain realized by sensing-assisted communication may decrease as the link distance increases. This is illustrated in Fig. 5, where the end-to-end spectrum efficiency of conventional beam training and ISAC prediction are plotted for a setup, where the ground vehicle moves along the x -axis and the UAV is hovering at $x = 700$ m with a flight altitude of 80 m and a

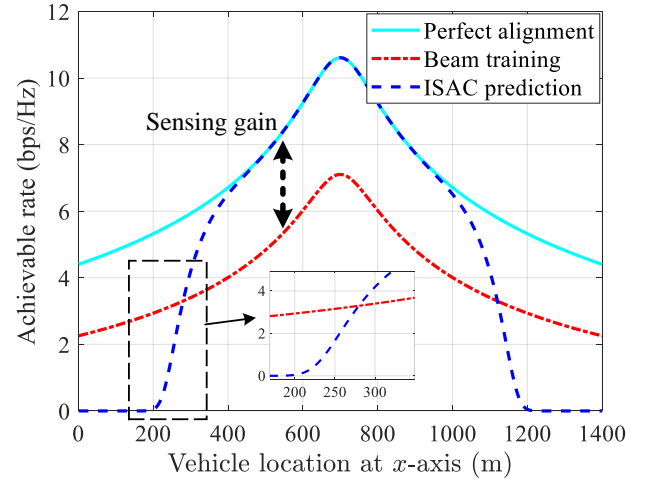


Fig. 5. Sensing gain achieved by ISAC prediction over conventional beam training.

constant beam width. It is observed from Fig. 5 that a higher sensing gain is obtained when the ground vehicle is closer to the UAV, and the performance of ISAC prediction decreases as the echo signal power becomes weaker. As a result, exploiting the UAV's mobility to shorten the link distance not only reduces the large-scale path loss but also strengthens the performance improvement gained from sensing. We note that joint beamwidth and UAV trajectory design is a promising approach to further improve ISAC performance.

For general multi-UAV scenarios, collaborative sensing potentially leads to significant communication performance improvement but requires more complicated cooperation schemes. In particular, how to realize efficient and reliable sensing data exchange and fusion among multiple UAVs for high-quality and seamless communication coverage is an open problem that deserves further investigation.

B. Sensing-assisted Beam Tracking

How to achieve precise target tracking and a high beam-forming gain for communication remains an open problem that requires further investigation. Specifically, for long-distance users that can be considered as point-like objects, the sensing/radar beam should be designed as narrow as possible to accurately point towards its receive antennas, thereby providing both high beamforming gain for communication and excellent angular resolution for sensing. On the other hand, nearby users are not point but rather angularly extended objects, and in this case, a wider beam is preferred to cover the extended object while a narrower beam towards the receiver antennas can realize potentially higher communication performance. One possible approach to achieve an efficient balance between S&C is to employ a dynamic waveform to adjust the width and center of the ISAC beam in real time according to the relative position of the receive antennas with respect to the estimated contour of the object. For example, in the S&C stage, the beamwidth may be designed to cover the entire object to guarantee sensing accuracy with relatively low communication performance [14], while in the communication-only stage, a narrower beam can be adopted to align with

the receive antennas based on the prior knowledge of the antennas' relative location. In addition, for users with high mobility, it is advantageous for UAVs to use wide beams to provide reliable and effective target tracking at a possibly large distance to the target, while the communication performance can be improved by adopting narrow beams close to the target. This leads to a fundamental trade-off between communication throughput and sensing reliability for joint beamwidth and UAV trajectory design. Therefore, how to provide reliable beam tracking and enhanced communication performance by exploiting the UAVs' mobility and beamwidth design is a new and practically important problem.

C. Sensing-assisted Predictive Resource Allocation

Although multi-UAV-enabled ISAC is promising for performance and coverage extension, it causes several practical challenges for resource allocation and user scheduling at the network level, such as dynamic load balancing and seamless coverage. For example, in multi-UAV networks, some UAVs may suffer from heavy S&C traffic loads while others may have only light loads, due to the uneven distribution and mobility of the users. This thus seriously degrades the service time and quality due to the limited energy and resources of each UAV. One possible solution is to allow the UAVs to actively/passively monitor the served users' state (e.g., position and velocity) by analyzing their reflected signals, and then predict their trajectories based on the measured information. Then, these results can be further exploited to optimize the network resource allocation and user scheduling, thus achieving high-quality service by preparing reserving resources and communication data for the users in advance. There are still many open and challenging issues for seamless coverage and connectivity in multi-UAV networks, especially in urban environments with many potential obstructions. Specifically, how to jointly design dynamic UAV deployments and resource allocation to provide seamless service is a crucial challenge.

IV. COMMUNICATION-ASSISTED UAV SENSING

Besides sensing-assisted UAV communication, the communication functionality can also assist sensing in return, to enhance the sensing robustness, efficiency, and accuracy.

A. Data Offloading

As the sensing results are generally needed for subsequent processes, one challenge for UAVs performing sensing tasks in practice lies in their limited computational ability and the low latency requirements of the data processing. For example, processing all the received echoes locally at the UAV may be too time-consuming to meet the latency requirements of delay-sensitive ISAC missions, such as target tracking. To tackle this problem, one viable solution is to offload some computationally-intensive sensing tasks (e.g., raw data or processed data) to nearby edge servers (e.g., at ground BSs or a central UAV with powerful computing capabilities), as shown in Fig. 6. By judiciously selecting the computing nodes (e.g., those with strong LoS links to the UAV) and

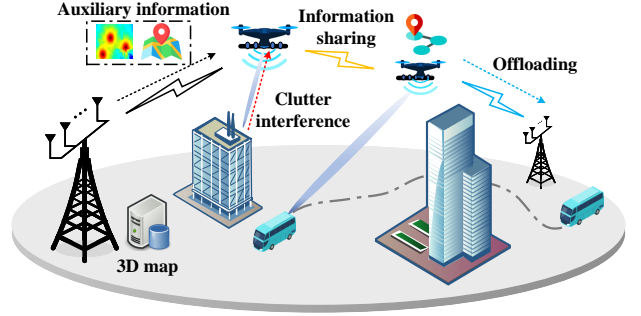


Fig. 6. Communication-assisted UAV sensing.

scheduling multi-dimensional resources (e.g., communication resource allocation and computation offloading optimization), more efficient ISAC services ensuring better timeliness can be provided. However, how to balance the associated energy consumption and transmission/processing latency requires further study. Moreover, due to the potentially large amounts of sensory data and limited link capacity, advanced compression methods may be applied to pre-process the sensing results and reduce the transmission burden. Alternatively, multiple UAVs may form multi-hop links for collaboratively relaying and offloading the sensing tasks.

B. Information Sharing and Fusion

Considering the limited sensing range and performance of a single UAV, another solution to improve the sensing performance is to allow multiple UAVs to share and integrate their information for joint processing. For example, individually estimated information about the users' positions and velocities may be shared among UAVs, and thus the sensing mission assignment can be made more efficient in the next ISAC frame. By sharing the users' direction of motion and changes in the surrounding environment, a multi-UAV system with maneuverability can collaboratively provide seamless coverage and tracking. In addition, through information sharing, the waste of resources caused by repetitive target detection and excessive target searching is avoided. Furthermore, a UAV or a ground BS can serve as a data center for the collection and fusion of sensing results, thus improving the sensing accuracy and obtaining richer target information. However, information sharing/exchange also introduces transmission latency and the consumption of communication resources. Hence, how to design a low-cost and highly-efficient data sharing/fusion strategy to improve network sensing performance is an open and challenging issue. Considering the limited communication rates in many scenarios, it is practically difficult to meet the sensing latency requirements, especially for wireless data aggregation in swarm UAV scenarios. A promising approach for reducing data fusion time is to apply over-the-air computation [9], which exploits the waveform superposition property of wireless channels to realize over-the-air aggregation of data simultaneously transmitted by multiple UAVs, without the need for separate data demodulation and fusion processes.

C. 3D Map Assistance

One challenging issue related to UAV sensing arises from undesired environmental obstacles, which could either block LoS sensing links or cause clutter interference. For example, when a UAV flies to an unknown area to perform an ISAC mission, the UAV-ground channels may be occasionally blocked by high-rise buildings in urban areas, which degrades the S&C performance. To overcome the above issue, one possible solution is to employ an environment map constructed based on historical measurements. For example, nearby BSs or edge servers may transmit a stored 3D map of the surrounding environment to the UAV, and based on this map, the states of the links between the UAV and the targets can be predicted. In turn, the map can be further updated based on the current sensing results. However, relying on map information only may result in a poor ability to deal with the dynamics of the environment. To tackle this problem, one viable method is to combine the offline LoS modeling and online sensing information to more accurately determine whether there exists an LoS link between the UAV and a given target location. This enables the UAV to design its real-time trajectory to maintain the served users within its LoS-link area for providing enhanced and reliable ISAC services. Furthermore, it is also possible to extract auxiliary information for sensing based on a 3D environment map, such as the features of explored/served areas and potential clutter. With such information, the UAV is able to create awareness of the environment around it and reduce/cancel clutter interference for facilitating target sensing, as illustrated in Fig. 6.

V. OTHER EXTENSIONS

Some open issues and challenges related to the integration of ISAC and UAVs are discussed in the following sections.

A. ISAC for UAVs

ISAC networks can also be utilized to monitor and manage network-connected UAVs, especially UAVs at low altitudes. For network-connected UAVs, ISAC signals emitted by ground BSs can be used for tracking the UAVs and thus enhancing the communication performance through efficient beam prediction. By exploiting the UAVs' reflected signals, a more reliable cellular connection can be realized by proper resource allocation and trajectory design. However, the strong UAV-ground LoS links inevitably increase the interference to terrestrial users/BSs. This motivates the conception of new techniques for cooperative interference management and cancellation for heterogeneous ISAC networks.

B. IRS-assisted UAV-enabled ISAC

Intelligent reflecting surface (IRS) is a promising technology to reconfigure wireless channels by exploiting smart reflections by massive low-cost reflecting elements. By exploiting an IRS, a virtual LoS link between a UAV and blocked users can be established to enlarge the UAV's coverage area. This in turn provides higher flexibility for UAV deployment/trajectory design to achieve better S&C performance.

Thus, both IRS and UAV can boost S&C performance by proactively altering the wireless communication channel via joint phase shift and motion design. Accordingly, a more flexible trade-off between S&C performance is provided by IRS-assisted UAV-enabled ISAC systems, while the joint system design becomes more complex.

C. Secure UAV ISAC

UAV-enabled ISAC systems increase the risk of eavesdropping and jamming attacks due to the LoS-dominated air-ground channels. In addition, unauthorized malicious UAVs also pose a new security threat to ground ISAC networks. As such, how to effectively safeguard the legitimate S&C users (e.g., prevent target location and user information from being eavesdropped) and how to efficiently protect the S&C services (e.g., accurate sensing and reliable communication) against malicious attacks are new and challenging problems to resolve. Combining information signals with artificial noise is a promising solution for target/eavesdropper tracking, but providing secure ISAC services is still complicated due to the difficulty in determining the locations and channels of the eavesdroppers.

D. UAV ISAC Meets Artificial Intelligence

While this article has focused on the optimization-based design of UAV-enabled ISAC, this design approach may not work well in practical scenarios when the wireless channels fluctuate significantly and users move dynamically in space. Artificial intelligence (AI)-based designs are promising options for coping with such highly dynamic scenarios while avoiding the time-consuming iterations of traditional optimization algorithms. By collecting information about the state of the environment and training, future network states can be predicted, which allows UAVs to adaptively adjust their actions in an online manner. In turn, ISAC can provide training data for new AI-enabled applications via wireless network sensing. To properly train AI models using ISAC data at distributed UAVs while preserving their privacy, federated learning (FL) can be an efficient solution, where each participating UAV-BS updates its local AI model based on its own local ISAC data, and then sends the updated parameters to a central server for updating the global AI model. However, how to efficiently integrate the training algorithm together with the ISAC process is an interesting open problem.

VI. CONCLUSIONS

In this article, we have discussed UAV-enabled ISAC to realize an integration gain and facilitate mutual assistance between S&C. New design considerations and key challenges have been highlighted for UAV-enabled ISAC networks. Two representative examples for ISAC coordination gains, i.e., sensing-assisted UAV communication and communication-assisted UAV sensing, have been presented to demonstrate the complementarity of S&C. Furthermore, the presented representative simulation results have verified the proposed methods. As UAV-enabled ISAC remains largely unexplored, it is hoped that this paper will provide a useful guide and motivation for future research.

REFERENCES

- [1] J. A. Zhang, F. Liu, C. Masouros, R. W. Heath, Z. Feng, L. Zheng, and A. Petropulu, "An overview of signal processing techniques for joint communication and radar sensing," *IEEE J. Sel. Top. Signal Process.*, vol. 15, no. 6, pp. 1295–1315, Nov. 2021.
- [2] F. Liu, C. Masouros, A. P. Petropulu, H. Griffiths, and L. Hanzo, "Joint radar and communication design: Applications, state-of-the-art, and the road ahead," *IEEE Trans. Commun.*, vol. 68, no. 6, pp. 3834–3862, Jun. 2020.
- [3] J. A. Zhang, M. L. Rahman, K. Wu, X. Huang, Y. J. Guo, S. Chen, and J. Yuan, "Enabling joint communication and radar sensing in mobile networks - A survey," *IEEE Commun. Surveys Tuts.*, vol. 24, no. 1, pp. 306–345, 1st Quart. 2022.
- [4] F. Liu, Y. Cui, C. Masouros, J. Xu, T. X. Han, Y. C. Eldar, and S. Buzzi, "Integrated sensing and communications: Towards dual-functional wireless networks for 6G and beyond," *IEEE J. Sel. Areas Commun.*, vol. 40, no. 6, pp. 1728–1767, Jun. 2022.
- [5] Y. Zeng, Q. Wu, and R. Zhang, "Accessing from the sky: A tutorial on UAV communications for 5G and beyond," *Proc. IEEE*, vol. 107, no. 12, pp. 2327–2375, Dec. 2019.
- [6] X. Wang, Z. Fei, J. A. Zhang, J. Huang, and J. Yuan, "Constrained utility maximization in dual-functional radar-communication multi-UAV networks," *IEEE Trans. Commun.*, vol. 69, no. 4, pp. 2660–2672, Apr. 2020.
- [7] A. Liu, Z. Huang, M. Li, Y. Wan, W. Li, T. X. Han, C. Liu, R. Du, D. K. P. Tan, J. Lu, Y. Shen, F. Colone, and K. Chetty, "A survey on fundamental limits of integrated sensing and communication," *IEEE Commun. Surveys Tuts.*, vol. 24, no. 2, pp. 994–1034, 2nd Quart. 2022.
- [8] K. Meng, Q. Wu, S. Ma, W. Chen, K. Wang, and J. Li, "Throughput maximization for UAV-enabled integrated periodic sensing and communication," to be published in *IEEE Trans. Wireless Commun.*, doi: 10.1109/TWC.2022.3197623.
- [9] G. Zhu, J. Xu, K. Huang, and S. Cui, "Over-the-Air computing for wireless data aggregation in massive IoT," *IEEE Wireless Commun.*, vol. 28, no. 4, pp. 57–65, Aug. 2021.
- [10] X. Liu, T. Huang, N. Shlezinger, Y. Liu, J. Zhou, and Y. C. Eldar, "Joint transmit beamforming for multiuser MIMO communications and MIMO radar," *IEEE Trans. Signal Process.*, vol. 68, pp. 3929–3944, 2020.
- [11] M. F. Keskin, H. Wymeersch, and V. Koivunen, "MIMO-OFDM joint radar-communications: Is ICI friend or foe?" *IEEE J. Sel. Top. Signal Process.*, vol. 15, no. 6, pp. 1393–1408, Nov. 2021.
- [12] Z. Lyu, G. Zhu, and J. Xu, "Joint maneuver and beamforming design for UAV-enabled integrated sensing and communication," *arXiv preprint arXiv:2110.02857*, 2021.
- [13] X. Chen, Z. Feng, Z. Wei, F. Gao, and X. Yuan, "Performance of joint sensing-communication cooperative sensing UAV network," *IEEE Trans. Veh. Technol.*, vol. 69, no. 12, pp. 15 545–15 556, Dec. 2020.
- [14] F. Liu, W. Yuan, C. Masouros, and J. Yuan, "Radar-assisted predictive beamforming for vehicular links: Communication served by sensing," *IEEE Trans. Wireless Commun.*, vol. 19, no. 11, pp. 7704–7719, Nov. 2020.
- [15] B. Chang, W. Tang, X. Yan, X. Tong, and Z. Chen, "Integrated scheduling of sensing, communication, and control for mmWave/THz communications in cellular connected UAV networks," *IEEE J. Sel. Areas Commun.*, vol. 40, no. 7, pp. 2103–2113, Jul. 2022.