

# Continual Barlow Twins: continual self-supervised learning for remote sensing semantic segmentation

Valerio Marsocci, Simone Scardapane

**Abstract**—In the field of Earth Observation (EO), Continual Learning (CL) algorithms have been proposed to deal with large datasets by decomposing them into several subsets and processing them incrementally. The majority of these algorithms assume that data is (a) coming from a single source, and (b) fully labeled. Real-world EO datasets are instead characterized by a large heterogeneity (e.g., coming from aerial, satellite, or drone scenarios), and for the most part they are unlabeled, meaning they can be fully exploited only through the emerging Self-Supervised Learning (SSL) paradigm. For these reasons, in this paper we propose a new algorithm for merging SSL and CL for remote sensing applications, that we call Continual Barlow Twins (CBT). It combines the advantages of one of the simplest self-supervision techniques, i.e., Barlow Twins, with the Elastic Weight Consolidation method to avoid catastrophic forgetting. In addition, for the first time we evaluate SSL methods on a highly heterogeneous EO dataset, showing the effectiveness of these strategies on a novel combination of three almost non-overlapping domains datasets (airborne Potsdam dataset, satellite US3D dataset, and drone UAVid dataset), on a crucial downstream task in EO, i.e., semantic segmentation. Encouraging results show the superiority of SSL in this setting, and the effectiveness of creating an incremental effective pretrained feature extractor, based on ResNet50, without the need of relying on the complete availability of all the data, with a valuable saving of time and resources.

**Index Terms**—Self-supervised learning, continual learning, semantic segmentation, remote sensing

## I. INTRODUCTION

IN recent years, improvements in speed and acquisition technologies have drastically increased the amount of available Earth Observation (EO) images. These improvements bring challenging issues to the widespread use of Remote Sensing (RS) classification and semantic segmentation techniques, due to (a) the continuous arrival of new data, possibly belonging to partially overlapping domains, (b) the sheer size of the datasets, requiring vast amounts of processing power, and (c) the increasing quantity of data which has not been labeled by a domain expert. The main aim of this paper is to propose an algorithm to deal with these three characteristics simultaneously, that we call Continual Barlow Twins (CBT). This algorithm combines the strengths of two separate lines of research: Continual Learning (CL) for processing a large heterogeneous dataset in an incremental way, satisfying constraints (a) and (b) above, and Self-Supervised Learning (SSL) to deal with the lack of labeling information, satisfying

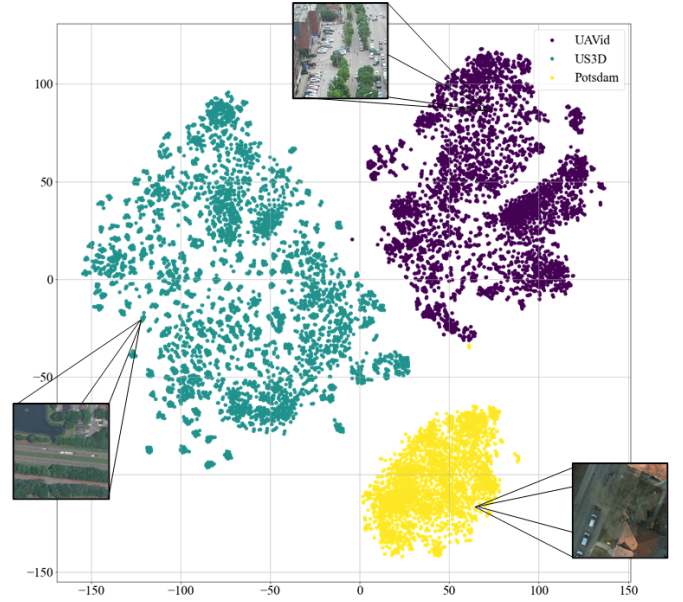


Fig. 1. t-Stochastic Neighbor Embedding (t-SNE) visualization results of the features of three selected RS datasets (see Section IV for a description of the datasets). It can easily be seen that the images from the different settings can be considered independent but non-identically distributed.

constraint (c) above. In the following, we describe briefly the two issues separately, before introducing our proposed solution.

### Problem #1: EO datasets are heterogeneous

Consider the situation where we trained a semantic segmentation network on a dataset of Italian satellite images. If we receive a new labeled dataset of similar images from a different nation, ideally, we would like our network to be able to segment equally well images coming from the two countries. However, most of the algorithms developed for classification or segmentation in EO suffer from catastrophic forgetting problems in this context, requiring to discard the acquired knowledge to retrain the model from scratch on the combination of the two datasets [1]. In a wide range of EO applications, the strategy of retraining the whole model is computationally expensive and costly. Therefore, there is a need to ensure that the newly-developed models have the ability to learn new tasks while retaining satisfying performance on previous ones. The cause of the catastrophic forgetting problem is that different tasks or datasets are independent but not identically distributed in the feature domain, as it is

Valerio Marsocci is with the Department of Computer, Control and Management Engineering Antonio Ruberti (DIAG), Sapienza University of Rome, 00185, Rome, Italy, mail: valerio.marsocci@uniroma1.it

Simone Scardapane is with the Department of Information Engineering, Electronics and Telecommunication (DIET), Sapienza University of Rome, 00184, Rome, Italy, mail: simone.scardapane@uniroma1.it

known that the distribution of various RS datasets vary greatly [2], due to different resolutions, acquisitions, textures, and captured scenes. This is even more evident in urban scenes and in datasets made of images acquired from different types of sensors, e.g., drone, airborne, satellite (see Fig. 1 for a visualization of this phenomenon).

In this paper, we leverage a CL algorithm [1] to mitigate catastrophic forgetting problem and allow our algorithm to generalize to different feature distributions without the requirement of accessing already seen data.

#### *Problem #2: EO datasets are largely unlabeled*

Most methods, especially in EO applications, are framed as supervised systems, relying on annotated data. More than in other fields, for drone, aerial and satellite images, it is difficult to rely on a labeled dataset, in light of the high cost and the amount of effort and time that are required, along with domain expertise. In computer vision (CV), SSL has been proposed to handle this problem, reducing the amount of annotated data needed [3], [4]. The goal of SSL is to learn an effective visual representation of the input using a massive quantity of data provided without any label [5]. We can see the task as the need to build a well-structured and relevant set of features, able to represent an image which is useful for several downstream tasks. There is a growing research line demonstrating how SSL techniques increase performance in EO applications [6], although evaluations have been limited to a single dataset or domain.

#### *Contributions of the paper*

In this paper, we propose and experimentally evaluate a novel algorithm that is able to train a deep network for RS by exploiting vast amounts of heterogeneous, unlabeled, continually-arriving data. Specifically, we show that it is possible to exploit the potential of SSL *incrementally*, to obtain an efficient and effective pretrained model trained in several successive steps, without the need to re-train it from scratch every time new data is added [7]. The proposed *Continual Barlow Twins* (CBT) algorithm trains a feature extractor (ResNet50) with Barlow Twins (BT) [3], whose loss is integrated with a regularization term, borrowed from Elastic Weight Consolidation (EWC) [8], to avoid catastrophic forgetting. With the obtained feature extractor, we train a UNet++ [9] to perform semantic segmentation. When acquiring new RS data, CBT can be trained quickly, as it will be necessary to update it on the new data only, discarding all old data. Our method also provides computational efficiency, potentially allowing small realities to train a large model on huge amounts of data that would be unfeasible otherwise.

Since the generalisation capabilities and benefits of SSL on RS data from non-overlapping domains (as shown in Fig. 1) is still unexplored, we also propose a new benchmark by combining three datasets with images captured with different sensors (drone, airborne and satellite data), with different resolutions and acquired under different conditions, representing different objects and scenes. We show that SSL targeted to RS images can outperform standard pre-trained strategies (e.g.,

ImageNet), and we expect this to become a useful benchmark scenario for further research in SSL and CL in remote sensing. We also show that the proposed CBT algorithm offers significantly more versatility and less computing time compared to a standard approach.

## II. RELATED WORKS

In this section, we briefly review the relevant literature on SSL (Section II-A) and CL (Section II-B) in EO. We note that in CV, the combination of these two technologies is starting to be explored, and some works have already started to demonstrate how SSL methods are well prepared, after small modifications, to learn incrementally [7], [10]. On the other hand, in EO, this combination has not yet been explored, to our knowledge, apart from a few embryonic contributions combining weakly-supervision with CL [11].

### A. Self-supervised Learning in EO

In [12], the authors train CMC [4] on three large datasets both with RGB and multispectral bands. Then, they evaluate the effectiveness of the learned features on four datasets to solve downstream tasks of both single-label and multi-label classification. The same authors, in [6], applies a split-brain autoencoder on aerial images. In [13], the authors perform a semantic segmentation downstream task on the Vaihingen dataset [14] to learn the features of the encoder of the net that solves the segmentation. A different approach is proposed in [15], where the authors adopt as contrastive strategy the use of RS images of the same areas in different time frames, introducing a loss term based on the geolocation of the tiles. Other contrastive strategies are proposed by [16] and [17]. [18] learns visual representations inferring information on the visible spectrum from the other bands on BigEarthNet [19]. Finally in [20], the authors propose a net that, imitating the discriminator of a generative adversarial network (GAN), identifies patches taken from two temporal images. A similar approach, with multi-view images, is proposed in [21].

### B. Continual Learning in EO

In [22], the authors proposed a two-block network for RS land cover classification tasks, where one module minimizes the error among classes during the new task training, and another module learns how to effectively distinguish among tasks, based on representing past data stored in a linear memory. Similarly, [23] proposes a framework based on two purposes: adapting and remembering. Concerning the former, the authors save a copy of the trained-on-the-previous task net, to store the info of the already seen classes. The latter stores some old data, which feed the net during the sequential training steps. Shaped for semantic segmentation, [2] propose two regularization components: representation consistency structure loss and pixel affinity structure loss. The first retains the information in the isolated pixels. The second saves the high-frequency information, shared throughout the tasks.

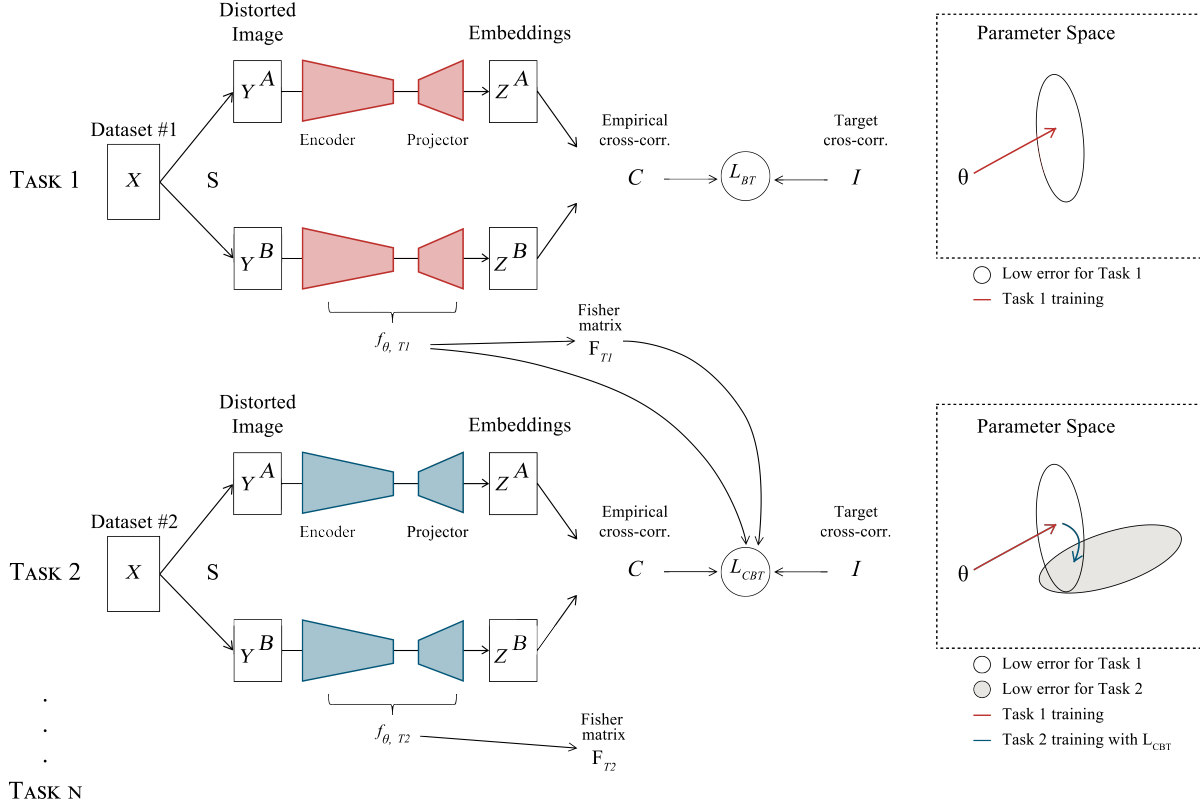


Fig. 2. Schematic representation of the Continual Barlow Twins algorithm. When computing  $\mathcal{L}_{CBT}$ ,  $C$ , and  $I$  contribute to the Barlow Twins loss term,  $f_{\theta, T1}$ ,  $F$ , and  $f_{\theta, T2}$  to the EWC regularization term.

### III. METHODOLOGY

#### A. Overview of the components

We consider a RS scenario where (a) data is coming incrementally from multiple domains (e.g., drone, airborne and/or satellite images); (b) we cannot re-train from scratch the model when new data is received; (c) the majority of the data is unlabeled. We refer to each domain (or subset of the dataset) as a *task*, in accordance with the CL literature. To achieve our compound objective, the intuition is to embed a CL strategy in a self-supervised framework, by combining two algorithms that are considered state-of-the-art in their respective fields: (i) Barlow Twins (BT) [3], which trains a network based on measuring the cross-correlation matrix between the outputs of two identical networks fed with distorted versions of a sample, and making it as close to the identity matrix as possible; (ii) Elastic Weight Consolidation (EWC) [8] consisting of constraining important weights of the network to stay close to the value obtained in previous tasks. In the next section, we highlight in detail how Continual Barlow Twins (CBT) works. A schematic overview of the method is provided in Fig. 2.

#### B. Continual Barlow Twins

Consider for now a single task, and denote by  $X$  a batch of unlabeled images. Our main training step, taken from BT, produces two disturbed views of  $X$ ,  $Y_A$  and  $Y_B$ , based on a set of data augmentations strategies  $S$  (e.g., random rotations and

scalings). In this paper we consider standard sets of data augmentations (see Section V), although augmentations specific to RS could also be considered. The two views are fed to a convolutional neural network with weights  $\theta$ , that produces, respectively, two embeddings  $Z_A$  and  $Z_B$  (assumed to be mean-centered along the batch dimension). To learn effective representations of the input images in a self-supervised fashion we leverage the BT loss, which is composed of two terms called *invariance* and *redundancy reduction* terms:

$$\mathcal{L}_{BT}(X) = \underbrace{\sum_i (1 - C_{ii})^2}_{\text{invariance term}} + \mu \underbrace{\sum_i \sum_{j \neq i} C_{ij}^2}_{\text{redundancy reduction term}} \quad (1)$$

where  $\mu$  is a positive constant balancing the invariant and the redundancy reduction terms of the loss, and  $C$  is the cross-correlation matrix, with values comprised between -1 (i.e. total anti-correlation) and 1 (i.e. total correlation), computed between the outputs of the two identical networks along the batch dimension. Practically, the first term of the loss has the goal to make the diagonal elements of  $C$  equal to 1. In this way, the embeddings become invariant to the applied augmentations. On the other hand, the second term of the loss has the aim to bring to 0 the off-diagonal elements of  $C$ . This ensures that the various components of the embeddings are decorrelated with each other, making the information non-redundant, enhancing the representations of the images.

Suppose now that the network has been trained on images coming from a task  $T_1$  using the loss (1) (e.g., drone images), and we receive a new dataset of images coming from a second task  $T_2$  (e.g., satellite images). We denote the weights obtained at the end of the first training as  $\theta^{T_1}$ , and the data of the two tasks respectively as  $D_{T_1}$  and  $D_{T_2}$ . To retain old knowledge from  $T_1$  and avoid catastrophic forgetting, we complement the BT loss (1) with a EWC regularization term [8] which forces the weights to stay close to  $\theta^{T_1}$  depending on their importance, given by the diagonal of the Fisher information matrix  $F$ , which is a positive semidefinite matrix corresponding to the second derivative of the loss near the minimum. In our scenario, the loss cannot be decomposed for each individual data point, as it depends on the cross-correlations between data in a mini-batch and its corresponding augmentations. To this end, denoting by  $B_{T_1}$  the number of mini-batches  $X$  that can be extracted from  $D_{T_1}$ , we approximate the  $i$ -th element of the diagonal Fisher information matrix as:

$$F_i = \frac{1}{B_{T_1}} \sum_{X \in D_{T_1}} \left[ \frac{\partial \mathcal{L}_{BT}(X)}{\partial \theta_i^{T_1}} \right]^2 \quad (2)$$

where  $\mathcal{L}_{BT}(X)$  denotes the BT loss computed on mini-batch  $X$ , as in (1). Intuitively, each weight of the network is given an importance that depends on the square of the corresponding loss gradient. Given this approximation, the new loss for a batch of images  $X$  taken from the second task is given by:

$$\mathcal{L}(X) = \mathcal{L}_{BT}(X) + \sum_i \frac{\lambda}{2} F_i \left( \theta_i - \theta_i^{T_1} \right)^2 \quad (3)$$

where  $\mathcal{L}_{BT}(X)$  is the BT loss (1) computed on the data from task  $T_2$ , and  $\lambda$  weights the constraint on the previous task. If moving to a third task, we repeat the computation of the Fisher information matrix at the end of training for the second task and replace it. The CBT approach is summarized in Figure 2, and the associated code is available online.<sup>1</sup> After the self-supervised pre-training, the network can be exploited for any downstream task of interest in EO. In particular, we explore in Section V a fine-tuning for a semantic segmentation task.

#### IV. DATASETS

To perform the experiments we build a novel dataset which is a combination of three previously introduced datasets. Each contains images from a different source: airborne, satellite, and drone. As previously stated, the construction of a novel mixed dataset is crucial since the data is vastly heterogeneous, presenting almost non-overlapping domains, as shown in Fig. 1. In fact, the choice was dictated by the desire to demonstrate the effectiveness of the SSL on a challenging task (that is semantic segmentation), extending its validity even in the case of highly variable data, while most previous works focused on a single domain (see Section II). We briefly summarize next each dataset. Salient information are summed up in Table I.

TABLE I  
SUMMARY OF THE DATASETS USED FOR THE EXPERIMENTS.

Dataset	Type of images	Number of images
Potsdam [14]	Aerial	~5000
UAVID [24]	UAV	~7500
US3D [25]	Satellite	~11000

1) *Potsdam*: The ISPRS Potsdam dataset [14] consists of 38 high-resolution aerial true orthophoto (TOP), with four available bands (Near-Infrared, Red, Green and Blue). Each image is  $6000 \times 6000$  pixels, with a Ground Sample Distance (GSD) of 5 cm, ending up in covering  $3.42 \text{ km}^2$ . For our experiments, we took in consideration only the 38 RGB TOPs. These are annotated with pixel-level labels of six classes: background, impervious surfaces, cars, buildings, low vegetation, trees. We used the eroded mask, and we selected 24 images for training, 13 for testing and 1 for validation, without considering the background class, similarly to [26]. We cropped each image in  $512 \times 512$  non-overlapping patches, ending up in 2640 images for training, 120 for validation and 1680 for test.

2) *UAVID*: Unmanned Aerial Vehicle semantic segmentation dataset (UAVID) [24] consists in 42 video sequences, captured with 4K high-resolution by an oblique point of view. UAVID is a challenging dataset due to the very high resolution of images, large-scale variation, and complexities in the scenes. The authors extracted ten labelled images per each sequence, ending up in 420 images with  $3840 \times 2160$  pixels. The annotated classes are 8: building, road, static car, tree, low vegetation, human, moving car, background clutter. The images are already divided into train, validation and test, by the authors, however the test segmentation maps have not yet been released. For this reason, we used a part (80%) of the validation set as test set in our experiments. Moreover, we cropped the images in  $512 \times 512$  non-overlapping patches, ending up in  $\sim 7500$  images.

3) *US3D*: The US3D dataset [25] includes approximately  $100 \text{ km}^2$  coverage for the United States cities of Jacksonville, Florida and Omaha, Nebraska. Sources include incidental satellite images, airborne LiDAR, and feature annotations derived from LiDAR. The dataset is composed of 2783 images,  $1024 \times 1024$ , obtained from the WorldView-3 satellite: they are non-orthorectified and multi-view. The images have 8 bands, six of which are part of the visible spectrum, and two of the near infrared. Semantic labels for the US3D dataset, derived automatically from Homeland Security Infrastructure Program (HSIP), are five: ground, trees, water, building and clutter. For our experiments we considered only RGB bands and all the classes. Also for this dataset, we cropped the images in  $512 \times 512$  non-overlapping patches, ending up in more than 11000 images, randomly divided in train ( $\sim 70\%$ ), validation ( $\sim 10\%$ ) and test ( $\sim 20\%$ ).

#### V. EXPERIMENTAL SETUP

For the training phase, a single Tesla V100-SXM2 32 GB GPU has been used. For the semantic segmentation task, we

<sup>1</sup><https://github.com/VMarsocci/CBT>



use UNet++ [9], with the Squeeze and Excitation strategy [27] and the softmax function as activation on the last layer. For the experiments on all the three datasets, we fix the batch size to 8, the number of epochs to 200 and the learning rate to 0.0001. Moreover, we used Adam as optimizer, Jaccard loss as the cost function and the following set of augmentations: random horizontal flip, random geometric transformation (i.e. shifting, scaling, rotating), random gaussian noise, random radiometric transformation (i.e. brightness, contrast, saturation variations). The overall accuracy (OA), mean intersection over union (mIoU), and F1-score (F1) are the selected evaluation metrics. Under these conditions, we test different pre-training strategies for UNet++. As baselines, we use ResNet50 pretrained on ImageNet in a supervised manner, and ResNet50 pretrained on ImageNet data with BT<sup>2</sup>. For the proposed CBT approach, we pretrain ResNet50 incrementally on the three datasets in this order: US3D, UAVid, Potsdam (with  $\lambda = 10e - 2$ ). Then, we left the rest of parameters as in [3]. As additional baseline, we consider ResNet50 pretrained on the three datasets with standard BT. We used the same set of parameters provided in [3]. With these encoders, we trained the semantic segmentation models in a supervised way, with different percentages (10%, 50%, 100%) of labeled data for the three datasets. The results are shown and commented in the next Section (Sec. VI).

## VI. EXPERIMENTAL RESULTS

The results of the experiments on the downstream task are shown both in Figure 3 and Tables III, IV, V. As can be seen, the feature extractors that perform best are the ones obtained from the CBT and BT training on the three selected EO datasets. Precisely, these conformations outperform, with reference to mIoU, their counterpart trained with ImageNet supervised pretraining respectively by 3.45% and by 3.75% in average. Moreover, it is interesting to note that the performance of the models with the CBT feature extractor is only slightly lower (average drop of  $\approx 0.3\%$ , referring to mIoU) than that obtained with an encoder trained by means of BT, demonstrating how the proposed approach gives up only a slight part of optimal performance, against clear advantages in terms of computational efficiency and general versatility. In absolute terms, it is necessary to notice once again how self-supervision strategies lead to better results than exclusively supervised ones [12], [15], and, above all, how this is even more true when combining EO data from domains that are not homogeneous in terms of type of sensor, acquisition, resolution and objects represented. In particular, in the next paragraphs, we will go in the depth of some specific evidences regarding: computational times (Sec. VI-A), UAVid experiments (Sec. VI-B), Potsdam experiments (Sec. VI-C) and US3D experiments (Sec. VI-D).

### A. Computational times

As stated earlier, one of the best advantages of the proposed new method is the shorter computational time with a very limited performance drop in the case of incremental data

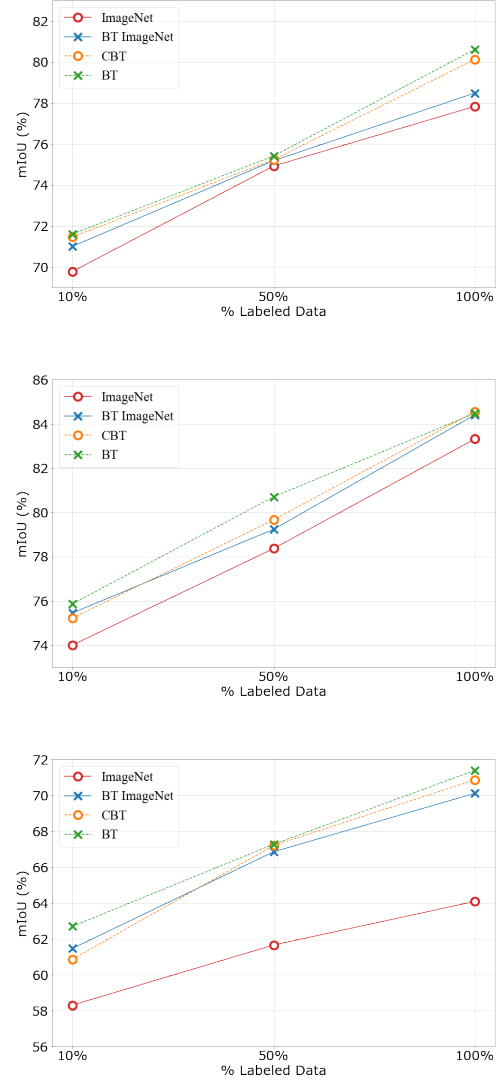


Fig. 3. mIoU metrics on experiments with an increasing amount of labeled data of respectively a) UAVid, b) US3D and c) Potsdam.

availability. As already stressed, this situation is especially likely in the field of EO, where new data often arrives continuously [23], due to satellite revisit times, scheduled acquisition campaigns and other variable parameters. In Table II we can observe the results of the experiments. Concerning the traditional BT strategy, for the training of the three considered datasets, we simulate an incremental arrival of data as follows:

- (1) training of the only US3D;
- (2) joint training of US3D and UAVid;
- (3) training of the three datasets together.

This strategy is employed to create a salient feature extractor for all datasets, with the mean of avoiding catastrophic forgetting, in situations of incremental data availability. On the other hand, for CBT, step 1) is referred to training on US3D, step 2) on UAVid and step 3) on Potsdam, as previously stated. We can easily affirm, observing Table II, that our method could save nearly 50% of times, when the data are available incrementally.

<sup>2</sup>Downloaded at <https://github.com/facebookresearch/barlowtwins>

TABLE II

ELAPSED TRAINING TIMES. CBT OFFERS IMPORTANT ADVANTAGES WHEN DATA ARE PROVIDED IN AN INCREMENTAL FASHION.

Strategy	Step 1 (s)	Step 2 (s)	Step 3 (s)	Tot (h)
BT	41400	61500	88600	53.19
CBT	42000	36400	25100	28.75

It is also interesting to state that, also in case of complete and immediate availability of all data, the computational times are comparable (28.75 h for CBT vs 24.61 h for BT, where the computational times of the latter consist of just the third step).

### B. UAVid

According to the results shown in Table III and represented in Figure 3 a), when using a limited amount of data, the performance of the supervised pretrained encoder, still being inferior overall, do not differ a lot from those obtained with the self-supervised encoders. Particularly, the training with 50% of data are the most similar along the different pretrained encoders, with just  $\sim 0.5\%$  mIoU gap between the the worst result (74.93% mIoU, obtained with ImageNet encoder) and the best (75.42% mIoU, achieved with BT encoder). This trend can be mainly explained by what has been stated above with respect to the image domain. In fact, the images captured by drone are definitely more similar to close-range camera taken images, like ImageNet ones, than those from the other two RS datasets. This is mainly due to the point of view from which the images were captured. For Potsdam and US3D, the viewpoint is almost nadiral, while for UAVid it is oblique, more precisely the camera angle is set to around 45 degrees to the vertical direction, at a flight height of about 50m. As also stated by the authors [24], a non-nadiral view allows easier reconstruction of object geometry (i.e. volume, shape, etc...), making the use of more sophisticated feature extractors less effective. These reasons favour the high performance of ImageNet pretrained models, especially with a limited number of labels. However, by increasing the number of labels, the models with encoders trained on the proposed datasets are able to match their features to the best conformation to solve the task with the best performance (80.62% mIoU with respect to 77.84% mIoU of the ImageNet encoder experiment). In addition, the fact that the pretraining on UAVid was the second of the three steps slightly affected the performance of the CBT pretraining strategy (80.13% mIoU), with a very limited drop in performance ( $\sim 0.5\%$ ).

### C. Potsdam

As far as the results on Potsdam are concerned, in Table IV and Figure 3 c), we see that the gap between results with self-supervised (71.4% mIoU) and supervised encoder (64.09% mIoU) is the largest among all experiments. This trend is true also for the experiments with a limited amount of training data. For example, with 10% of data, the gap between the ImageNet encoder (58.31% mIoU) and BT encoder (62.7% mIoU) is  $\sim 4.4\%$ . This can be explained by the fact that this dataset is the one with the least amount of data among the

TABLE III

UAVID RESULTS FOR DIFFERENT % OF TRAINING DATA. THE HIGHEST SCORE IS MARKED IN RED BOLD. THE SECOND HIGHEST IN BLUE BOLD.

Encoder	%	OA	mIoU	F1
ImageNet	10%	95.04	69.78	80.34
	50%	96.28	74.93	84.63
	100%	96.61	77.84	86.67
BT ImageNet	10%	95.3	71.01	81.33
	50%	96.31	75.19	84.83
	100%	96.68	78.49	86.72
CBT	10%	95.38	71.47	81.52
	50%	96.00	75.24	84.71
	100%	96.95	<b>80.13</b>	88.44
BT	10%	95.41	71.61	81.66
	50%	96.34	75.42	84.81
	100%	97.17	<b>80.62</b>	88.43

TABLE IV

POTSDAM RESULTS FOR DIFFERENT % OF TRAINING DATA. THE HIGHEST SCORE IS MARKED IN RED BOLD. THE SECOND HIGHEST IN BLUE BOLD.

Encoder	%	OA	mIoU	F1
ImageNet	10%	89.05	58.31	70.69
	50%	90.12	61.66	73.51
	100%	91.05	64.09	75.91
BT ImageNet	10%	90.04	61.47	73.28
	50%	91.61	66.86	77.43
	100%	92.36	70.12	79.46
CBT	10%	89.91	60.87	72.43
	50%	91.81	67.21	77.87
	100%	92.43	<b>70.87</b>	79.98
BT	10%	90.49	62.7	74.44
	50%	91.84	67.28	77.73
	100%	92.84	<b>71.4</b>	80.64

three available (see Table I). This insight is supported by the fact that the gap between performance with ImageNet encoders and performance with CBT and BT encoders is wider also for the other datasets when only 10% of the data is used. Therefore, it is definitely the one that benefits the most from a more efficient encoder feature selection. This could be confirmed by the fact that the Potsdam domain is comparable with that of US3D, a very wide dataset, capable of improving the representations that can be used during the training of the Potsdam semantic segmentation, confirming similar intuitions reached, for example, in [28].

### D. US3D

As far as the US3D dataset is concerned, again self-supervision techniques lead to better results on downstream tasks, highlighting how, in this case, CBT performs best of all (CBT 84.56% vs ImageNet 83.32% mIoU). In fact, this is the first evidence that can be easily argued from Table V and Figure 3 b). Therefore, we observe that there are no profound differences in performance between the other encoders (BT ImageNet 84.41% vs CBT 84.56% vs BT 84.48% mIoU), since the US3D is a large dataset, composed of several images of the same area but captured from different points of view (i.e. multiview). This redundancy, working as data augmentation itself, facilitates the resolution of the task on this dataset, as once an efficient feature extractor is engaged, convergence is achieved quite effectively. It is not surprising that similar

TABLE V  
US3D RESULTS FOR DIFFERENT % OF TRAINING DATA. THE HIGHEST SCORE IS MARKED IN RED BOLD. THE SECOND HIGHEST IN BLUE BOLD.

Encoder	%	OA	mIoU	F1
ImageNet	10%	93.88	74.01	84.56
	50%	95.02	78.37	87.58
	100%	96.25	83.32	90.56
BT ImageNet	10%	94.21	75.46	85.41
	50%	95.2	79.24	87.93
	100%	96.52	84.41	91.24
CBT	10%	94.13	75.23	85.22
	50%	95.37	79.67	88.17
	100%	96.49	<b>84.56</b>	91.29
BT	10%	94.31	75.87	85.68
	50%	95.59	80.71	88.91
	100%	96.53	<b>84.48</b>	91.27

results are presented in [12], where self-supervision is applied on other large datasets.

## VII. CONCLUSIONS

In this paper, we have shown that the combination of CL and SSL offers an optimal compromise between performance and training efficiency and versatility for RS applications. In particular, we demonstrated a combined approach (Continual Barlow Twins) leading to consistent performance in a novel combination of datasets with RS images that are heterogeneous in terms of sensors, resolution, acquisition and scenes represented. Since the availability of unlabeled data is increasing at a great speed, and it is not possible for everyone to train repeatedly large models, a framework like CBT offers a potential solution. However, more work remains to be done. First, the validity of these results could be extended to new datasets and new tasks. Among the use of new datasets, we mention datasets containing multispectral images (i.e., not only with RGB bands). Second, other SSL and CL strategies can be combined into an effective and efficient framework.

## REFERENCES

- [1] M. Delange, R. Aljundi, M. Masana, S. Parisot, X. Jia, A. Leonardis, G. Slabaugh, and T. Tuytelaars, "A continual learning survey: Defying forgetting in classification tasks," *IEEE Transactions on Pattern Analysis and Machine Intelligence*, 2021.
- [2] Y. Feng, X. Sun, W. Diao, J. Li, X. Gao, and K. Fu, "Continual learning with structured inheritance for semantic segmentation in aerial imagery," *IEEE Transactions on Geoscience and Remote Sensing*, 2021.
- [3] J. Zbontar, L. Jing, I. Misra, Y. LeCun, and S. Deny, "Barlow twins: Self-supervised learning via redundancy reduction," *arXiv preprint arXiv:2103.03230*, 2021.
- [4] Y. Tian, D. Krishnan, and P. Isola, "Contrastive multiview coding," in *16th European Conference on Computer Vision (ECCV)*, pp. 776–794, Springer, 2020.
- [5] T. Chen, S. Kornblith, M. Norouzi, and G. Hinton, "A simple framework for contrastive learning of visual representations," in *Int. Conf. on Mach. Learn.*, pp. 1597–1607, PMLR, 2020.
- [6] V. Stojnić and V. Risojević, "Evaluation of split-brain autoencoders for high-resolution remote sensing scene classification," in *2018 International Symposium ELMAR*, pp. 67–70, IEEE, 2018.
- [7] E. Fini, V. G. T. da Costa, X. Alameda-Pineda, E. Ricci, K. Alahari, and J. Mairal, "Self-supervised models are continual learners," *arXiv preprint arXiv:2112.04215*, 2021.
- [8] J. Kirkpatrick, R. Pascanu, N. Rabinowitz, J. Veness, G. Desjardins, A. A. Rusu, K. Milan, J. Quan, T. Ramalho, A. Grabska-Barwinska, et al., "Overcoming catastrophic forgetting in neural networks," *Proceedings of the national academy of sciences*, vol. 114, no. 13, pp. 3521–3526, 2017.
- [9] Z. Zhou, M. M. Rahman Siddiquee, N. Tajbakhsh, and J. Liang, "Unet++: A nested u-net architecture for medical image segmentation," in *Deep learning in medical image analysis and multimodal learning for clinical decision support*, pp. 3–11, Springer, 2018.
- [10] L. Caccia and J. Pineau, "Special: Self-supervised pretraining for continual learning," *arXiv preprint arXiv:2106.09065*, 2021.
- [11] G. Lenczner, A. Chan-Hon-Tong, N. Luminari, and B. L. Saux, "Weakly-supervised continual learning for class-incremental segmentation," *arXiv preprint arXiv:2201.01029*, 2022.
- [12] V. Stojnić and V. Risojević, "Self-supervised learning of remote sensing scene representations using contrastive multiview coding," in *Proceedings of the IEEE/CVF Conference on Computer Vision and Pattern Recognition*, pp. 1182–1191, 2021.
- [13] V. Marsocci, S. Scardapane, and N. Komodakis, "Mare: Self-supervised multi-attention resu-net for semantic segmentation in remote sensing," *Remote Sensing*, vol. 13, no. 16, p. 3275, 2021.
- [14] F. Rottensteiner, G. Sohn, J. Jung, M. Gerke, C. Baillard, S. Benitez, and U. Breitkopf, "The isprs benchmark on urban object classification and 3d building reconstruction," *ISPRS Annals of the Photogrammetry, Remote Sensing and Spatial Information Sciences I-3 (2012), Nr. 1*, vol. 1, no. 1, pp. 293–298, 2012.
- [15] K. Ayush, B. Uzket, C. Meng, K. Tanmay, M. Burke, D. Lobell, and S. Ermon, "Geography-aware self-supervised learning," in *Proceedings of the IEEE/CVF International Conference on Computer Vision*, pp. 10181–10190, 2021.
- [16] C. Tao, J. Qi, W. Lu, H. Wang, and H. Li, "Remote sensing image scene classification with self-supervised paradigm under limited labeled samples," *IEEE Geoscience and Remote Sensing Letters*, 2020.
- [17] J. Kang, R. Fernandez-Beltran, P. Duan, S. Liu, and A. J. Plaza, "Deep unsupervised embedding for remotely sensed images based on spatially augmented momentum contrast," *IEEE Transactions on Geoscience and Remote Sensing*, vol. 59, no. 3, pp. 2598–2610, 2020.
- [18] S. Vincenzi, A. Porrello, P. Buzzega, M. Cipriano, P. Fronte, R. Cucu, C. Ippoliti, A. Conte, and S. Calderara, "The color out of space: learning self-supervised representations for earth observation imagery," in *2020 25th International Conference on Pattern Recognition (ICPR)*, pp. 3034–3041, IEEE, 2021.
- [19] G. Sumbul, M. Charfuehan, B. Demir, and V. Markl, "Bigearthnet: A large-scale benchmark archive for remote sensing image understanding," in *IGARSS 2019-2019 IEEE International Geoscience and Remote Sensing Symposium*, pp. 5901–5904, IEEE, 2019.
- [20] H. Dong, W. Ma, Y. Wu, J. Zhang, and L. Jiao, "Self-supervised representation learning for remote sensing image change detection based on temporal prediction," *Remote Sens.*, vol. 12, no. 11, p. 1868, 2020.
- [21] Y. Chen and L. Bruzzone, "Self-supervised change detection in multi-view remote sensing images," *arXiv preprint arXiv:2103.05969*, 2021.
- [22] N. Ammour, "Continual learning using data regeneration for remote sensing scene classification," *IEEE Geoscience and Remote Sensing Letters*, 2021.
- [23] O. Tasar, Y. Tarabalka, and P. Alliez, "Incremental learning for semantic segmentation of large-scale remote sensing data," *IEEE Journal of Selected Topics in Applied Earth Observations and Remote Sensing*, vol. 12, no. 9, pp. 3524–3537, 2019.
- [24] Y. Lyu, G. Vosselman, G.-S. Xia, A. Yilmaz, and M. Y. Yang, "Uavid: A semantic segmentation dataset for uav imagery," *ISPRS journal of photogrammetry and remote sensing*, vol. 165, pp. 108–119, 2020.
- [25] M. Bosch, K. Foster, G. Christie, S. Wang, G. D. Hager, and M. Brown, "Semantic stereo for incidental satellite images," in *2019 IEEE Winter Conference on Applications of Computer Vision (WACV)*, pp. 1524–1532, IEEE, 2019.
- [26] R. Li, S. Zheng, C. Zhang, C. Duan, J. Su, L. Wang, and P. M. Atkinson, "Multiattention network for semantic segmentation of fine-resolution remote sensing images," *IEEE Transactions on Geoscience and Remote Sensing*, 2021.
- [27] A. G. Roy, N. Navab, and C. Wachinger, "Recalibrating fully convolutional networks with spatial and channel "squeeze and excitation" blocks," *IEEE transactions on medical imaging*, vol. 38, no. 2, pp. 540–549, 2018.
- [28] C. J. Reed, X. Yue, A. Nrusimha, S. Ebrahimi, V. Vijaykumar, R. Mao, B. Li, S. Zhang, D. Guillory, S. Metzger, K. Keutzer, and T. Darrell, "Self-supervised pretraining improves self-supervised pretraining," in *Proceedings of the IEEE/CVF Winter Conference on Applications of Computer Vision (WACV)*, pp. 2584–2594, January 2022.