

# SemAttNet: Towards Attention-based Semantic Aware Guided Depth Completion

DANISH NAZIR<sup>1,2,3</sup>, ALAIN PAGANI<sup>1</sup>, MARCUS LIWICKI<sup>4</sup>, DIDIER STRICKER<sup>1,2,3</sup>,  
MUHAMMAD ZESHAN AFZAL<sup>1,2,3</sup>

<sup>1</sup>Deutsches Forschungszentrum für Künstliche Intelligenz (DFKI) Trippstadter Str. 122, 67663 Kaiserslautern

<sup>2</sup>Department of Computer Science, University of Kaiserslautern, 67663 Kaiserslautern, Germany

<sup>3</sup>Mindgrage, University of Kaiserslautern, 67663 Kaiserslautern, Germany

<sup>4</sup>Department of Computer Science, Luleå University of Technology, 971 87 Luleå, Sweden

**ABSTRACT** Depth completion involves recovering a dense depth map from a sparse map and an RGB image. Recent approaches focus on utilizing color images as guidance images to recover depth at invalid pixels. However, color images alone are not enough to provide the necessary semantic understanding of the scene. Consequently, the depth completion task suffers from sudden illumination changes in RGB images (e.g., shadows). In this paper, we propose a novel three-branch backbone comprising color-guided, semantic-guided, and depth-guided branches. Specifically, the color-guided branch takes a sparse depth map and RGB image as an input and generates color depth which includes color cues (e.g., object boundaries) of the scene. The predicted dense depth map of color-guided branch along-with semantic image and sparse depth map is passed as input to semantic-guided branch for estimating semantic depth. The depth-guided branch takes sparse, color, and semantic depths to generate the dense depth map. The color depth, semantic depth, and guided depth are adaptively fused to produce the output of our proposed three-branch backbone. In addition, we also propose to apply semantic-aware multi-modal attention-based fusion block (SAMMAFB) to fuse features between all three branches. We further use CSPN++ with Atrous convolutions to refine the dense depth map produced by our three-branch backbone. Extensive experiments show that our model achieves state-of-the-art performance in the KITTI depth completion benchmark at the time of submission.

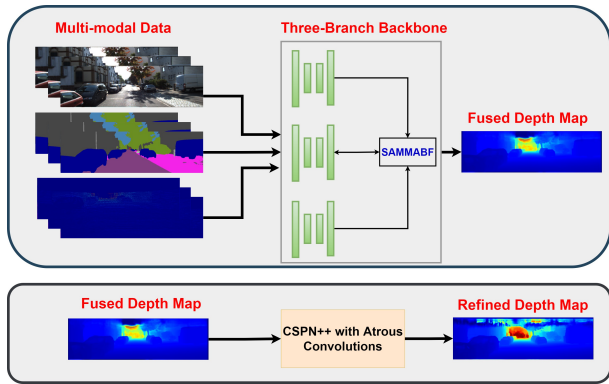
**INDEX TERMS** State-of-the-art Depth Completion approach on KITTI depth completion benchmark, Attention-based fusion for depth completion, Semantic-guided depth completion

## I. INTRODUCTION

Estimation of dense depth measurements is crucial in various 3D vision and robotics applications such as augmented and mixed reality [1], [2], scene reconstruction [3], [4], autonomous driving [5], [6], and obstacle avoidance [7], [8]. For obtaining a reliable prediction of depth in outdoor scenes, measurements from various sensors are used. Most commonly used sensors include RGB cameras in a stereo setting, light detection and ranging (LiDAR), and time of flight (ToF) cameras [9]. Among all the sensors, LiDAR is considered the most reliable and efficient, and it produces accurate depth measurements in an outdoor setting [8]. However, the density of LiDAR depth measurements is sparse,

with a considerable amount of missing depth data [10], [11]. For example, the LiDAR sensor for mobile applications [8], Velodyne HDL-64e, which is also used in the KITTI [10], [11] dataset produces depth maps consisting of valid depth values only on 5.9% pixels. Such sparse depth maps cannot be utilized directly in the application areas mentioned above. Therefore, dense depth maps estimation from sparse measurements is of utmost importance. It is considered a challenging problem since the measured depth values only form 5.9% of the complete depth map.

Recent methods [12]–[20] employ the deep learning-based approaches to dense depth completion. These methods utilize convolutional neural networks and combine sparse LiDAR data with different modalities, e.g. RGB images [13], [14], semantic maps [16], [21], [22], and surface normal's [12]. These modalities act as guidance and significantly



**FIGURE 1:** Block diagram of SemAttNet. In the first stage, the multi-modal data consisting of RGB, semantic, and LiDAR sparse depth maps are passed to our novel three-branch backbone, which outputs a fused dense depth map. Our proposed backbone utilizes Semantic-aware multi-modal attention-based fusion (SAMMAFB) to adaptively fuse features between RGB, semantic and sparse depth branches. In the second stage, the output of the three-branch backbone is further refined through CSPN++ with Atrous convolutions.

help in the recovery of missing depth values in the sparse maps. The idea is to actively fuse features between different modalities. Most of the current methods adopt two-branch networks architectures for feature fusion. For instance, DeepLiDAR [12], FusionNet [23] and PENet [13] utilize an encoder-decoder architecture to perform both early and late fusion between color images and LiDAR sparse depth maps. The combination of early and late fusion between the modalities enhances the depth completion performance. Recently, RigNet [14] proposed a repetitive architecture, which repeats Hourglass network architecture for color images at multiple levels to extract features and fuse them with depth generation branch to create structure-detailed dense depth maps. These methods rely heavily only on color images to extract color dominant information such as object boundaries to complete sparse maps. However, color images truly do not provide this information. It is because color images suffer from shadows and reflections, which causes irregularities in pixel values [22].

To solve the problems in the methods mentioned earlier, we propose a novel three-branch network inspired by PENet [13], FusionNet [23] and DeepLiDAR [12]. It consists of color-guided (CG), semantic-guided (SG), and dense depth-guided (DG) branches. In contrast to earlier methods [12], [13], [23], we add SG branch to decrease the variance of depth values around object boundaries. The CG branch produces a noisy depth estimate through the color image and LiDAR sparse depth map. The output of the CG branch, LiDAR sparse depth and semantic map of the color image is passed to the SG branch, which actively refines the color depth and produces a depth based on semantic information. For ease of understanding, we name it semantic depth in this paper. The semantic depth is much more reliable around object boundaries than color depth. It is because the pixel values of semantic maps are uniform and have fewer irregularities. Furthermore, we also use the DG branch to refine

further the depth produced by the SG branch. It takes LiDAR sparse depth map, CG and SG depth as input and produces a dense depth maps. Similar to earlier methods [13], [17], we also combine depth information between CG, SG and DG depths with learned confidence maps. The confidence map weights enables us to compare the reliability of the predictions at each branch. In the end, we perform multi-modal depth fusion between CG, SG and DG predicted dense depths to generate the final dense depth map. The whole backbone model is trained in an end-to-end manner. Furthermore, we apply CSPN++ with Atrous convolutions [13], [19], [24] on the final dense depth map predicted by the three-branch backbone for further refinement.

Since we have branches dealing with multi-modal data, we perform both early and late fusion between them for effective guidance of dense depth map generation. Early fusion is performed by the depth-wise concatenation of color, semantic or LiDAR sparse depth maps. The concatenation of the input is fed to the respective branch. Late fusion is performed at the feature level and involves the fusion of multi-modal data. The naive strategy of performing late fusion is to apply simply concatenation or addition of features maps of different modalities and it is used in many earlier works such as e.g. [8], [13], [25]. However, this is not an optimal way because each branch contains different information. Therefore, we propose to apply semantic-aware multi-modal attention-based fusion block (SAMMAFB) inspired by CBAM [26] and AFB [27] to depth completion problem. SAMMAFB applies both channel and spatial wise attention maps of the input feature maps and produces refined feature maps. As demonstrated in Figure 1, we actively fuse features at multiple stages through SAMMAFB in all of our branches.

The main contributions of our work is summarized as follows:

- We propose a novel three-branch backbone for sparse depth completion, which counters the sensitivity of image-guided methods to optical changes (e.g., shadows and reflections).
- We present a novel SAMMAFB block to actively fuse the color, semantic, and depth modalities at multiple stages in our three-branch backbone.
- Extensive experimental results show that our model achieves state-of-the-art results on the outdoor KITTI depth completion dataset.

## II. RELATED WORK

### A. SPARSE DEPTH BASED APPROACHES

Earlier approaches [10], [28] based on convolutional neural networks (CNN) utilized only sparse depth maps to generate dense depth maps. To counter the sparsity of data in sparse depth maps, Depth-Net [29] performed nearest neighbor interpolation in the sparse maps to fill out the holes (points with no depth values). Later on, uncertainty aware CNN's [30] proposed probabilistic normalized convolutions to model the uncertainty in the sparse depth maps. However, the obvious

drawback of these approaches is that without color or semantic image guidance, the predicted depth maps lack clear object boundaries and also these methods are not suitable for real-time applications.

### B. IMAGE-GUIDED METHODS

Image-Guided methods [4], [8], [13], [14], [17]–[19], [31]–[34] utilize multi-modal information to facilitate dense depth completion. The multi-modal data includes RGB images, semantic images, and surface normal's, which act as reference images for generating dense depth maps.

Methods such as SPN [34], CSPN [33], CSPN++ [19], DSPN [31] and NLSPN [4] focus on learning affinity matrix for high-level vision tasks including semantic segmentation and depth completion. SPN [34] serially propagates the affinity matrix, which is inefficient for real-time systems. CSPN [33] improved SPN [34] by predicting affinity values of local neighbors and updating pixel values simultaneously. Both of the methods suffer with the problem of fixed local neighborhoods, which often have irrelevant information. To solve this problem, CSPN++ [19], DSPN [31] and NLSPN [4] methods are introduced. CSPN++ [19] proposed adaptive learning of kernel sizes and the number of iterations of propagation, which helped in reducing the computation time of CSPN [33]. DSPN [31] and NLSPN [4] learn deformable convolutional kernels to relax the fixed local neighborhood of pixels, which enabled them to focus only on relevant pixel neighbors for depth completion. All of the methods mentioned above utilizes a single branch AutoEncoder (AE) [35] network architecture. The input of the AE is the concatenation of RGB image and sparse depth map, which outputs a dense depth map.

The two branch network architectures [12]–[14], [17], [18] consist of RGB and sparse depth map branches. The RGB branch extracts color dominant information, e.g., object boundaries, which is actively fused with a sparse depth map branch at multiple stages. ACMNet [17] introduced a symmetric gated fusion strategy for performing the fusion between two branches. FCFR-Net proposed a channel shuffling and energy-based fusion between the two modalities. PENET [13], utilized concatenation and addition operations to perform fusion at multiple levels. Recently, RigNet [14] proposed an efficient guidance algorithm to fuse and guide the sparse depth branch. In addition to RGB image and sparse depth map, DeepLiDAR [12] introduced learning pixel-wise surface normal's of the scene, which is fused through addition with RGB branch to generate dense depth maps. Similarly, Multi-Task GAN's [16] generated semantic maps of the RGB images and concatenated them with sparse and RGB images to guide dense depth map completion. Compared to earlier approaches, the performance of two branch methods are much better.

Unlike existing Image-guided methods, our approach consists of a semantic-guided branch, which given the color and sparse dense depths, learns to understand the semantic meaning of the scene. Consequently, it enables our approach

to perform consistently under different lighting conditions, which is a challenging aspect of outdoor depth completion.

### C. ATTENTION-BASED MULTI-MODAL DATA FUSION

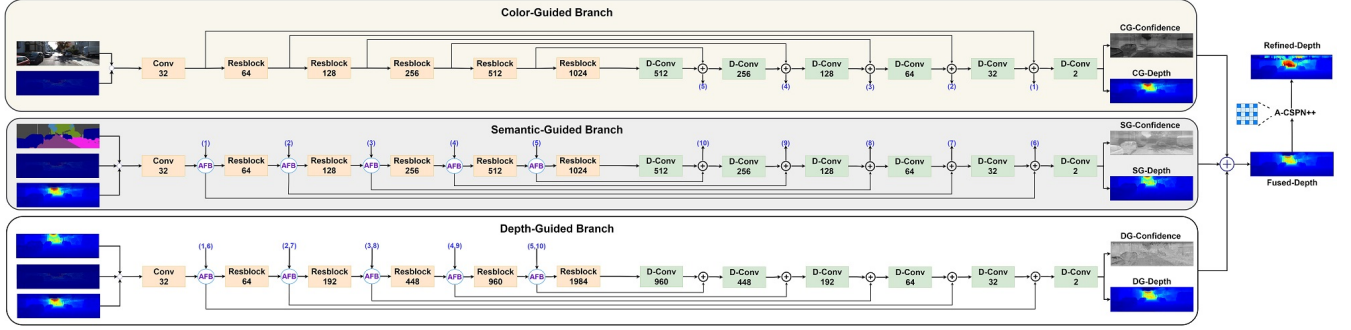
Attention-based multi-modal information fusion has been studied in various computer vision applications, such as video description [36], human motion estimation [37], emotion and sentiment classification [38] and many more. In the context of dense depth completion, the attention mechanism enables the model to focus on meaningful regions of multi-modal information, generating depths with clear and sharp structural details. Moreover, given the sparsity of the LiDAR depth data, the attention module is important for depth completion task. Recently, ACM Net [17] proposed a Co-attention Guided Graph Propagation (CGPM), which exploits the attention mechanism in the spatial domain to propagate graphs at multiple scales. However, spatial attention only capture local contexts within a fixed neighborhood. Therefore, to capture both local and global attention, we propose to apply SAMMAFB between RGB, semantic, and LiDAR sparse depth modalities. It produces both channel-wise and spatial-wise attention weights, which are applied to multi-modal information to generate refined fused feature maps.

## III. METHODOLOGY

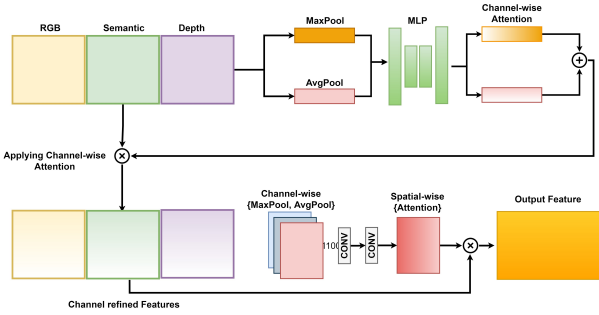
We formulate an image-guided depth completion problem as a two-stage task. Figure 2 shows the pipeline of our approach. In the first stage, we design a three-branch backbone network to produce a dense depth map, whereas, in the second stage, we utilize CSPN++ [13], [19] with Atrous convolutions for further refinement. The three-branch backbone consists of CG, SG and DG branches. The purpose of the CG branch is to focus on color-dominant information, whereas the SG branch aims to learn the semantics information of the scene. The predicted dense depths of CG and SG branches are noisy depth estimates but they contain important color and semantic cues of the scene. The DG branch takes predicted dense depth maps of SG and CG branch along with aligned sparse map as input to produce a dense depth map. DG branch focuses on learning depth dominant features. All of the branches are complimentary to each other. Therefore, we adaptively fuse them with learned confidence weights.

### A. SEMANTIC-AWARE MULTI-MODAL ATTENTION-BASED FUSION BLOCK

In order to perform fusion between RGB, semantic, and depth features, we propose to apply Semantic-aware Multi-Modal Attention-based Fusion Block (SAMMAFB) on RGB, semantic, and depth features in our three-branch backbone. SAMMAFB helps us refine the concatenated feature maps of modalities by capturing salient feature maps while suppressing the unnecessary ones [27]. We apply SAMMAFB in two different settings, first we apply it to fuse the intermediate feature maps of RGB and semantic guided branches. Then, for depth-guided branch, we perform the fusion between the intermediate feature maps of all branches.



**FIGURE 2:** The overview of proposed SemAttNet. It consists of a novel three-branch backbone and a CSPN++ module with Atrous convolutions. Unlike earlier image-guided methods, we design a separate branch for learning the semantic information of the scene. Furthermore, we propose to apply attention based fusion block (ABF) to perform semantic-aware fusion between RGB, depth, and semantic modalities. Each branch outputs a depth map and a confidence map, which are adaptively fused to produce a fused depth map. In the end, the fused depth map are sent to CSPN++ module with Atrous convolutions for refinement. Note, due to shortage of space, we use AFB to represent SAMMAFB block.



**FIGURE 3:** Architecture of SAMMAFB. The input to SAMMAFB is the concatenation of RGB, semantic and sparse depth modalities. It applies channel-wise and spatial-wise attention to the concatenated features to produce the refined fused feature maps.

Figure 3 depicts the visual representation of SAMMAFB. It consists of a channel and spatial attention sub-modules, which enables it to capture channel-wise and spatial-wise attention. Specifically, channel-wise attention aims to learn the important channels by assigning a weight to each channel relative to their contribution towards increasing the overall performance. Similarly, the spatial-wise attention module focuses on learning the location of the important channels produced by the channel-wise attention sub-module. Both of the modules complement each other and vital to producing refined fused feature maps.

Let  $F_{RGB} \in \mathbb{R}^{C \times H \times W}$ ,  $F_{Sem} \in \mathbb{R}^{C \times H \times W}$  and  $F_D \in \mathbb{R}^{C \times H \times W}$  represent the intermediate feature maps of RGB, semantic and depth guided branches at same level, respectively and  $\mathbf{F} = [F_{RGB}; F_{Sem}; F_D] \in \mathbb{R}^{3C \times H \times W}$  denotes their depth-wise concatenation. Channel-wise attention weights are computed with Equation 1.

$$\begin{aligned} \mathbf{A}_c(\mathbf{F}) &= \sigma(\text{MLP}(\text{AvgPool}(\mathbf{F})) + \text{MLP}(\text{MaxPool}(\mathbf{F}))) \\ &= \sigma(\mathbf{W}_1(\mathbf{W}_0(\mathbf{F}_{\text{avg}}^c)) + \mathbf{W}_1(\mathbf{W}_0(\mathbf{F}_{\text{max}}^c))) \end{aligned} \quad (1)$$

Where  $\mathbf{A}_c(\mathbf{F}) \in \mathbb{R}^{C \times 1 \times 1}$  represents channel-wise attention weights of  $\mathbf{F}$ ,  $\sigma$  denotes sigmoid function,  $\mathbf{W}_0 \in \mathbb{R}^{C/r \times C}$ ,  $\mathbf{W}_1 \in \mathbb{R}^{C \times C/r}$  represents the weights matrices for

multi-layer perceptron (MLP) layers. The parameter  $r$  controls the number of learnable parameters in MLP layer.  $\mathbf{F}_{\text{max}}^c$  and  $\mathbf{F}_{\text{avg}}^c$  denotes the max-pooled and average-pooled features respectively.

The channel-wise attentions weights are applied to  $\mathbf{F}$  to obtain  $\mathbf{F}' \in \mathbb{R}^{3C \times H \times W}$  such that  $\mathbf{F}' = \mathbf{A}_c(\mathbf{F}) \otimes \mathbf{F}$ . The product  $\mathbf{F}'$  is then sent to spatial-wise attention module, which is given in Equation 2.

$$\mathbf{A}_s(\mathbf{F}') = \sigma(\text{Conv}([\mathbf{F}'_{\text{avg}}; \mathbf{F}'_{\text{max}}])) \quad (2)$$

Where  $\mathbf{A}_s(\mathbf{F}') \in \mathbb{R}^{1 \times H \times W}$  represents spatial-wise attention weights of  $\mathbf{F}'$ ,  $\sigma$  denotes sigmoid function.  $\mathbf{F}'_{\text{max}}$  and  $\mathbf{F}'_{\text{avg}}$  denotes the max-pooled and average-pooled features respectively.

The spatial-wise attentions weights are applied to  $\mathbf{F}'$  to obtain final output of SAMMAFB i.e. refined fused feature maps  $\mathbf{F}'' \in \mathbb{R}^{3C \times H \times W}$  such that  $\mathbf{F}'' = \mathbf{A}_s(\mathbf{F}') \otimes \mathbf{F}'$ .

## B. THE THREE-BRANCH BACKBONE

The earlier two-branch methods [13], [14], [17], [18] relied heavily on the color image to extract both semantic and color-dominant information. However, color images alone might not be able to provide this information. Therefore, to overcome this limitation, we propose a three-branch backbone consisting of CG, SG and DG branches. The addition of the SG branch enables better learning of semantic cues of the scene, which help predict depth maps with accurate and sharp structure in the DG branch. The dataset comprises of color and semantic images that are represented by  $C = \mathbb{R}^{N \times 3 \times H \times W}$  and  $S = \mathbb{R}^{N \times 3 \times H \times W}$ , whereas  $D = \mathbb{R}^{N \times 1 \times H \times W}$  and  $D_{gt} = \mathbb{R}^{N \times 1 \times H \times W}$  denotes sparse and ground truth depth maps, and  $N$  denotes the number of samples. Note, that we don't have any supervision of confidence maps due to the unavailability of ground truth. Therefore, confidence maps are trained indirectly based on the  $\ell_2$  loss of each branch.

### 1) Color-guided Branch

The CG branch aims to learn important color cues for dense depth completion. It takes a color image concatenated with an aligned sparse depth map as input and outputs a dense depth map. The concatenation of an aligned sparse depth map with a color image helps in the prediction of a dense depth map [13]. The CG branch follows an encoder-decoder network architecture with skip connections. The encoder consists of ten ResNet [39] blocks, whereas the decoder consists of one convolution and five transpose convolution layers for upsampling. The output of this branch consist of dense depth map and a confidence map. The resultant dense depth map of this branch is a noisy depth estimate, but it provides a baseline for learning structural information of the scene in other branches.

Let  $\mathbf{X}_{cg} = [C_B; D_B] \in \mathbb{R}^{B \times 4 \times H \times W}$  represent the concatenation of batch of size  $B$  of color images  $C_B \in C$  and sparse depth maps  $D_B \in C$ . The CG branch takes  $\mathbf{X}_{cg}$  as input, and in the first step, it is encoded to a hidden representation  $\phi_{cg} \in \mathbb{R}^{B \times 1024 \times H \times W}$  based on Equation 3. Then,  $\phi_{cg}$  is decoded into a confidence map  $C_{cg} \in \mathbb{R}^{B \times 1 \times H \times W}$  and a color depth map  $D_{cg} \in \mathbb{R}^{B \times 1 \times H \times W}$  based on Equation 4.

$$\phi_{cg} = f(\mathbf{W}_{cg} \mathbf{X}_{cg} + b_{cg}) \quad (3)$$

$$D_{cg}, C_{cg} = g(\mathbf{V}_{cg} \phi_{cg} + c_{cg}) \quad (4)$$

Where  $\mathbf{W}_{cg}$  and  $\mathbf{V}_{cg}$  represents encoder and decoder weight matrices. The variables  $b_{cg}$  and  $c_{cg}$  denote encoding and decoding bias values.  $f(\cdot)$  and  $g(\cdot)$  represent activation functions.

$$L_{cg} = \operatorname{argmin}_{D_{cg}} \|D^{gt} - D_{cg}\|^2 \quad (5)$$

Equation 5 defines the  $\ell_2$  loss for CG branch. Since the ground truth contains invalid depth values, we only consider pixels with valid depth values for computing loss.

### 2) Semantic-guided Branch

Semantic cues help to understand the scene and are essential for depth completion task [40]. However, CG branch alone is not enough to learn semantic information. Therefore, we propose an SG branch to encourage learning effective semantic cues and to complement RGB images for depth completion. The SG branch takes the concatenation of color depth, semantic image and sparse depth map as an input and outputs a dense depth map, which consist of both color and semantic cues. The KITTI depth completion dataset does not provide aligned semantic maps of RGB images. Therefore, we transform the RGB images to semantic maps through a pre-trained WideResNet38 [41] model on KITTI semantic segmentation benchmark [42]. Furthermore, Inspired by earlier works [8], [13], we fuse the decoder features from the CG branch into the corresponding encoder features of the SG branch. The features from CG and SG are sent to SAMMAFB, which outputs refined fused depth feature maps.

Similar to CG branch, we define  $\mathbf{X}_{sg} = [D_{cg}^B; S_B; D_B] \in \mathbb{R}^{B \times 4 \times H \times W}$  to represent the concatenation of batch size  $B$

of color depths  $D_{cg}^B \in D_{cg}$ , color images  $C_B \in C$  and sparse depth maps  $D_B \in D$ . The color depth consists of important color cues e.g. object boundaries and its concatenation will complement in learning semantic cues. The matrix  $\mathbf{X}_{sg}$  is passed as an input to SG branch. In the first step, the input is encoded to a hidden representation  $\phi_{sg} \in \mathbb{R}^{B \times 1024 \times H \times W}$  based on Equation 6. In the second step, the encoded representation  $\phi_{sg}$  is decoded into a confidence map  $C_{sg} \in \mathbb{R}^{B \times 1 \times H \times W}$  and a semantic depth map  $D_{sg} \in \mathbb{R}^{B \times 1 \times H \times W}$  based on Equation 7.

$$\phi_{sg} = f(\mathbf{W}_{sg}^T \mathbf{X}_{sg} + b_{sg}) \quad (6)$$

$$D_{sg}, C_{sg} = g(\mathbf{V}_{sg}^T \phi_{sg} + c_{sg}) \quad (7)$$

Where  $\mathbf{W}_{sg}$  and  $\mathbf{V}_{sg}$  represents encoder and decoder weight matrices. The variables  $b_{sg}$  and  $c_{sg}$  represents encoding and decoding bias values.  $f(\cdot)$  and  $g(\cdot)$  denotes activation functions.

$$L_{sg} = \operatorname{argmin}_{D_{sg}} \|D^{gt} - D_{sg}\|^2 \quad (8)$$

Equation 8 defines the  $\ell_2$  loss for SG branch. we only consider pixels with valid depth values for loss calculation because the ground truth contains invalid depth values.

### 3) Depth-guided Branch

The DG branch focuses on learning depth-dominant features, which help generate accurate dense depth maps. It takes the concatenation of CG, SG, and sparse depth as input and outputs a dense depth map. Similar to the feature fusion strategy in the CG and SG branch, we fuse decoder features from CG and SG branches into the corresponding encoder features of the DG branch. However, in DG branch, SAMMAFB take feature maps from three modalities as input and outputs refined fused feature maps. The refined fused feature maps consists of useful information from CG and SG branches, which guides the DG branch in learning effective depth feature representations. The network architecture is similar to CG and SG branches, but we add two more layers in encoder and decoder architectures to accommodate CG and SG branch decoder features.

We define  $\mathbf{X}_{dg} = [D_{cg}^B; D_{sg}^B; D_B] \in \mathbb{R}^{B \times 3 \times H \times W}$  to represent the concatenation of batch of size  $B$  of color depths  $D_{cg}^B$ , semantic depths  $D_{sg}^B$  and sparse depth maps  $D_B$ . The DD branch takes  $\mathbf{X}_{dg}$  as an input and encodes it to a hidden representation  $\phi_{dg} \in \mathbb{R}^{B \times 1984 \times H \times W}$  based on Equation 9. Afterwards, the encoded representation  $\phi_{dg}$  is decoded into a confidence map  $C_{dg} \in \mathbb{R}^{B \times 1 \times H \times W}$  and a dense depth map  $D_{dg} \in \mathbb{R}^{B \times 1 \times H \times W}$  based on Equation 10.

$$\phi_{dg} = f(\mathbf{W}_{dg}^T \mathbf{X}_{dg} + b_{dg}) \quad (9)$$

$$D_{dg}, C_{dg} = g(\mathbf{V}_{dg}^T \phi_{dg} + c_{dg}) \quad (10)$$

Where  $\mathbf{W}_{dg}$  and  $\mathbf{V}_{dg}$  represents encoder and decoder weight matrices. The variables  $b_{sg}$  and  $c_{sg}$  represents encoding and decoding bias values.  $f(\cdot)$  and  $g(\cdot)$  denotes activation

functions.

$$L_{dg} = \operatorname{argmin}_{D_{dg}} \| D^{gt} - D_{dg} \|^2 \quad (11)$$

Equation 11 defines the  $\ell_2$  loss for DD branch. Similar to SG and CG branches, we only consider pixels with valid depth values in ground truth for loss calculation.

#### 4) Multi-modal Depth Fusion

Similar to earlier approaches [13], [23], we fuse the predicted depth maps of each branch by using learned confidence weights. Equation 12 shows the mathematical representation of our depth map fusion strategy.

$$D_f = \frac{e^{C_{cg}} D_{cg} + e^{C_{sg}} D_{sg} + e^{C_{dg}} D_{dg}}{e^{C_{cg}} + e^{C_{sg}} + e^{C_{dg}}} \quad (12)$$

Where  $D_f$  denotes the fused depth map,  $D_{cg}$ ,  $D_{sg}$  and  $D_{dg}$  represents the depth maps predicted by CG, SG and DG branches and  $e^{C_{cg}}$ ,  $e^{C_{sg}}$ ,  $e^{C_{dg}}$  denotes the learned confidence maps of CG, SG and DG predicted depth maps.

Following the CG, SG and DG branches, we also calculate the loss on fused depth map by taking  $\ell_2$  norm between the fused depth map and ground truth as depicted in Equation 13. We only consider pixels with valid depth values for loss calculation of fused depth map.

$$L_{fused} = \operatorname{argmin}_{D_f} \| D^{gt} - D_f \|^2 \quad (13)$$

#### 5) Loss Function

The training loss of our three-branch backbone consists of the sum of CD, SD, DD and fused depth losses. Equation 14 defines the training loss of our three-branch backbone.

$$L_{total} = \lambda_{cg} L_{cg} + \lambda_{sg} L_{sg} + \lambda_{dg} L_{dg} + L_{fused} \quad (14)$$

Where  $\lambda_{cg}$ ,  $\lambda_{sg}$ ,  $\lambda_{dg}$  denotes the weights for color-guided, semantic-guided and depth-guided branches.

### C. CSPN++ WITH ATROUS CONVOLUTIONS

The reason for applying CSPN++ for refining the dense depth maps produced by our three-branch backbone is two folds. First, it recovers depth values at valid pixels. Second, enabling a smooth transition between the neighbours of our completed dense depth map. Furthermore, inspired by PENet [13], we use Atrous convolutions [43] to enlarge the propagation neighborhood of pixels [44].

Given a fused depth map  $D_f \in \mathbb{R}^{h \times w \times 1}$ , it is embedded into a hidden representation  $H \in \mathbb{R}^{h \times w \times c}$ , the one step propagation of CSPN++ with Atrous convolution is given in Equation 15.

$$H_{t+1}(x_i) = \kappa_{x_i}(x_i) \odot H_t(x_i) + \sum_{x_j \in \mathcal{N}_k(x_i)} \kappa_{x_i}(x_j) \odot H_t(x_j)$$

$$\kappa_{x_i}(x_j) = \frac{\hat{\kappa}_{x_i}(x_j)}{\sum_{x_j \in \mathcal{N}} |\hat{\kappa}_{x_i}(x_j)|}, \kappa_{x_i}(x_i) = 1 - \sum_{x_j \in \mathcal{N}} \kappa_{x_i}(x_j) \quad (15)$$

Where  $\mathcal{N}_k(x) = \{x_n + l \mid l \in \mathbb{R}\}$  denotes the neighborhood pixels of  $x_i$ ,  $\hat{\kappa}_{x_i} \in \mathbb{R}^{k \times k \times c}$  represents the affinity

**TABLE 1:** Quantitative comparison with state-of-the-art results on KITTI depth completion benchmark, ranked by **RMSE**. The results of other methods are obtained from KITTI leaderboard. Our method i.e. SemAttNet achieves state-of-the-art performance at the time of submission.

Method	RMSE mm	MAE mm	iRMSE 1/km	iMAE 1/km
TWISE [45]	840.20	<b>195.58</b>	2.08	<b>0.82</b>
DSPN [31]	766.74	220.36	2.47	1.03
DLiDAR [12]	758.38	226.50	2.56	1.15
FuseNet [20]	752.88	221.19	2.34	1.14
ACMNet [17]	744.91	206.09	2.08	0.90
CSPN++ [19]	743.69	209.28	2.07	0.90
NLSPN [4]	741.68	199.59	<b>1.99</b>	0.84
GuideNet [8]	736.24	218.83	2.25	0.99
FCFRNet [18]	735.81	217.15	2.20	0.98
PENet [13]	730.08	210.55	2.17	0.94
RigNet [14]	713.44	204.55	2.16	0.92
<b>SemAttNet</b>	<b>709.41</b>	205.49	2.03	0.90

values produced by the network. During propagation, pixel  $x_i$  receives information from enlarged neighbourhood  $\mathcal{N}_k(x_i)$ .

## IV. EXPERIMENTS

### A. DATASET


We evaluate the performance of our method against different state-of-the-art (SoTA) methods on KITTI depth completion benchmark [10], [11]. The KITTI dataset is a large outdoor dataset for autonomous vehicles. It provides 85K sparse depth maps with corresponding RGB images for training, 7K for validation, and 1K for testing. The sparse depth map in the KITTI dataset is generated by using LiDAR HDL-64, which provides valid depth values on only 5.9% of all pixels [10], [11]. However, the ground-truth contains valid depth values on 16% of all the pixels. The ground-truth is generated by accumulating LiDAR and stereo estimation of the scenes [10], [11]. For all of our experiments, we use the official validation set, which consists of 1K frames [10], [11]. During training, we bottom crop the semantic images, RGB images, and sparse depth map from  $375 \times 1275$  to  $352 \times 1252$ .

### B. EVALUATION METRICS

We use the official evaluation metrics of the KITTI depth completion benchmark [10], [11] to evaluate the performance of our approach. The official evaluation measures consist of root mean squared error (RMSE), mean absolute error (MAE), root mean squared error of inverse depth (iRMSE), and mean absolute error of the inverse depth (iMAE). Among the evaluation metrics, RMSE is chosen to rank the submissions on the KITTI leaderboard.

### C. IMPLEMENTATION DETAILS

We used PyTorch [46] framework to implement the three-branch backbone and CSPN++ with Atrous convolutions. The three-branch backbone is trained on two NVIDIA A100 GPUs, whereas the full model is trained on three NVIDIA RTX A6000 GPUs. Both models use same setting of ADAM optimizer [47] with  $\beta_1$  of 0.9,  $\beta_2$  of 0.99 and weight



**FIGURE 4:** Qualitative results on KITTI depth completion test set. The results are obtained by online KITTI depth completion leaderboard. From left-to-right (a) RGB Image, (b) PENet [13], (c) RigNet [14], (d) SemAttNet(ours). The correct estimates in errors maps are given in blue color, whereas wrong estimate are depicted by warmer colors.

decay of  $10^{-6}$ . For efficient learning, we performed data preprocessing methods including random crop, flip and color jitter [48] on the dataset. The random crops are performed at  $320 \times 1216$  resolution.

The three-branch backbone is trained with a batch size of 8 and an initial learning rate of 0.00128. The initial learning rate is decayed using ReduceLROnPlateau scheduler. Further-

more, we assign an initial weight of 0.2 to  $\lambda_{cg}$ ,  $\lambda_{sg}$  and  $\lambda_{dg}$  coefficients, but we decay the weight to 0 after few epochs. We train the backbone for 60 epochs. To train the CSPN++ with Atrous convolutions, similar to PENet [13], we first perform the initialization step and then fully train the models for 95 epochs.

**TABLE 2:** Ablation study on KITTI depth completion selected validation dataset. CG, SG and DG stands for color-guided, semantic-guided and depth-guided branches and concat, add refers to simple concatenation and addition of multi-modal features.

Methods	Branches		Fusion			CSPN++ Refinement	RMSE mm
	CG + DG	CG + SG + DG	add	concat	SAMMAFB		
(a)	✓		✓				782.89
(b)	✓			✓			781.66
(c)	✓			✓		✓	762.84
(d)		✓		✓			755.16
(e)		✓		✓		✓	750.06
(f)		✓			✓		753.02
(g)		✓			✓	✓	<b>738.13</b>

#### D. EVALUATION ON KITTI DATASET

Table 1 shows the quantitative comparison of our method with other state-of-the-art methods. Our proposed method, SemAttNet, outperforms the previous state-of-the-art methods under the primary evaluation metric RMSE at the time of submission, and presents comparable performance on other evaluation metrics. Specifically, in contrast to previous state-of-the-art, i.e., RigNet and PENet, we observe a difference of  $4.03mm$  and  $21.03mm$  to the performance of SemAttNet.

Furthermore, Figure 4 presents the qualitative results of our approach on KITTI [10], [11] depth completion test set. The results of all of the methods are obtained from the online KITTI depth completion leaderboard. Compared to current state-of-the-art methods, our predicted dense depth maps are precise and consistent in the areas suffering from variance in optical changes such as shadows and reflections. For instance, in row 5 of Figure 4, the error map shows that our proposed method can predict accurate depth values irrespective of the reflections at car windows. Similarly, in row 5, in comparison to other methods, our approach accurately predicts the structure of the person and the car due to the semantic understanding of the environment. The other methods over-segment both human and car, leading to a high error in the error map.

#### E. ABLATION STUDIES

In this section, we first investigate the intermediate produced by each step of our depth completion process and then discuss the impact of each component proposed by our approach on final performance. All of the ablation studies are performed on selected KITTI validation dataset. Table 2 depicts the results of our experiments with different settings. Note, that we consider RMSE as our primary metric to rank the performance of methods.

##### 1) Analysis of Three-branch Backbone

Figure 5 shows the intermediate depths produced by each branch. The color depth is represented by CG-Dep., semantic depth by SG-Dep., guided dense depth by DG-Dep. in rows 5, 6, and 7, respectively. Furthermore rows 8 and 9 represents the fused and refined dense depth maps. The color depth is an initial dense estimate of the sparse depth. It is

produced by color branch and the objective of the color branch is to learn color dominant features of the scene, which are very important for semantic-guided and depth-guided branches. Similarly, semantic-guided (SG) branch outputs semantic depth and learns to discriminate between different scene objects such as cycles, trees, towers, walls, etc. However, semantic depth is not precise and consists of blurry structures. To tackle this problem, we utilize a depth-guided (DG) branch, which generates guided dense depth map with sharp structures, especially at the object boundaries.

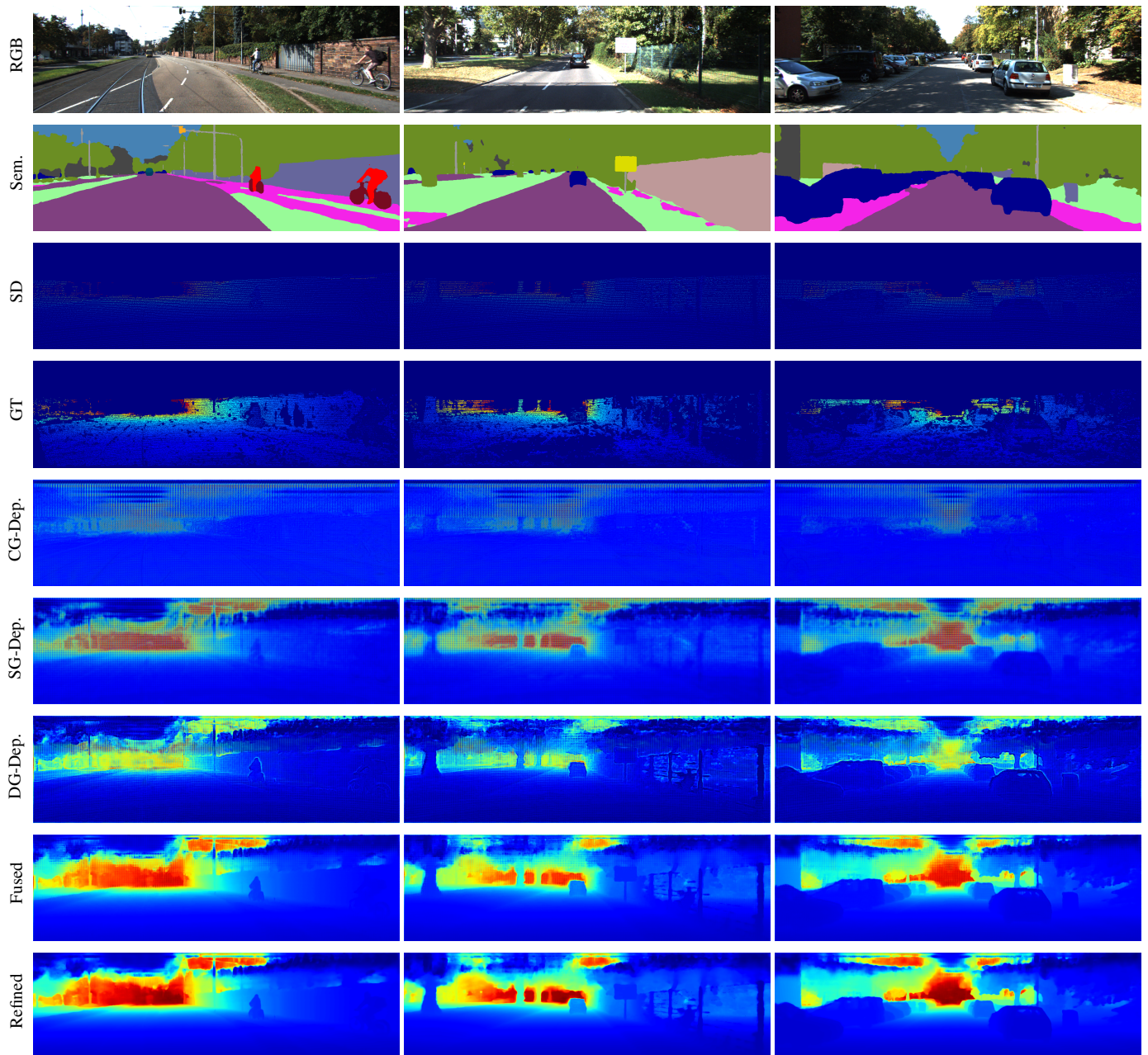
The dense depth maps produced by color-guided, semantic-guided, and depth-guided branches are adaptively fused to combine the multi-modal information learned by each branch. The fused depth map shows that it contains depth information from all of the branches. Finally, the fused depth map is sent to the CSPN++ module with Atrous convolutions [13], [19] for further refinement. CSPN++ module also helps recover depth values at valid pixels of sparse depths in the final dense depth map.

##### 2) Effectiveness of SG branch

From methods (b) and (d) listed in Table 2, we can observe that by using the proposed semantic-guided branch even with naive concatenation method for fusion, there is a significant improvement of  $26.5mm$  in the RMSE metric. This shows the promise and importance of our proposed SG branch. It also proves our claim that semantic cues are important for dense depth completion.

##### 3) Effectiveness of SAMMAFB

The methods (d) and (e) in Table 2 list the performance of the naive fusion method, and SAMMAFB. It is quite evident that SAMMAFB, i.e., method (d), outperforms the naive fusion method by achieving  $2.14mm$  less error than method (e). Moreover, if we consider methods (f) and (g) which employs CSPN++ refinement along with naive and SAMMAFB fusion methods, we see a significant improvement of  $11.93mm$  of RMSE in the method utilizing the SAMMAFB for fusion. These improvement backs our claim that SAMMAFB is a better fusion strategy than naive fusion methods.



**FIGURE 5:** Intermediate depths produced by each branch of SemAttNet on KITTI validation dataset [10], [11]. SD stands for LiDAR sparse depth, GT for sparse ground truth, CG-Dep. for color-guided dense depth, SG-Dep. for semantic-guided dense depth, and DG-Dep. for depth-guided dense depth. The depth produced by the fusion of CG, SG and DG branches outputs is represented by Fused label. The fused depth is passed to CSPN++ with Atrous convolutions for further refinement and it is represented by Refined label.

#### 4) Effectiveness of CSPN++ refinement

Inspired by original CSPN++ [19], we also use 12 iterations for neighborhood propagation. However, similar to PENet [13], we apply a dilation strategy to the original CSPN++ in which for the first 6 iterations, we use a dilation rate of 2, and then we decrease it to 1 for remaining iterations to propagate the neighborhood of each pixel. From Table 2, the method (g) that employs CSPN++ refinement with the dilation strategy, outperforms method (f) with a significant margin of  $14.89mm$  in RMSE metric. This proves that

CSPN++ is an effective method for dense depth refinement.

## V. CONCLUSION

In this paper, we presented a novel three-branch backbone consisting of color-guided, semantic-guided, and depth-guided branches for dense depth completion. Existing image-guided methods focus only on RGB images to extract both color and semantic cues of the scene. However, RGB images suffer from artifacts such as varying contrast and shadows. To tackle this problem, in our three-branch backbone, we

introduced a novel semantic-guided branch, which, irrespective of any optical changes in RGB images, learns to understand the semantics of the scene and reduces the reliance on RGB images. Moreover, instead of fusing features naively through addition or concatenation, we also utilized semantic-aware multi-modal fusion block (SAMMAFB) for feature fusion between all branches. In addition, we also implement CSPN++ with Atrous convolutions to further refine the dense depth maps. Extensive experiments show that our results are superior both quantitatively and qualitatively compared to previous state-of-the-art methods.

## REFERENCES

- [1] A. Holynski and J. Kopf, "Fast depth densification for occlusion-aware augmented reality," *ACM Transactions on Graphics (ToG)*, vol. 37, no. 6, pp. 1–11, 2018.
- [2] M. Kalia, N. Navab, and T. Salcudean, "A real-time interactive augmented reality depth estimation technique for surgical robotics," in *2019 International Conference on Robotics and Automation (ICRA)*, 2019, pp. 8291–8297.
- [3] T.-N. Nguyen, H.-H. Huynh, and J. Meunier, "3d reconstruction with time-of-flight depth camera and multiple mirrors," *IEEE Access*, vol. 6, pp. 38 106–38 114, 2018.
- [4] J. Park, K. Joo, Z. Hu, C.-K. Liu, and I. So Kweon, "Non-local spatial propagation network for depth completion," in *European Conference on Computer Vision (ECCV)*. Springer, 2020, pp. 120–136.
- [5] L. Bai, Y. Zhao, M. Elhousni, and X. Huang, "Depthnet: Real-time lidar point cloud depth completion for autonomous vehicles," *IEEE Access*, vol. 8, pp. 227 825–227 833, 2020.
- [6] Z. Cui, L. Heng, Y. C. Yeo, A. Geiger, M. Pollefeys, and T. Sattler, "Real-time dense mapping for self-driving vehicles using fisheye cameras," in *2019 International Conference on Robotics and Automation (ICRA)*, 2019, pp. 6087–6093.
- [7] H.-C. Huang, C.-T. Hsieh, and C.-H. Yeh, "An indoor obstacle detection system using depth information and region growth," *Sensors*, vol. 15, no. 10, pp. 27 116–27 141, 2015. [Online]. Available: <https://www.mdpi.com/1424-8220/15/10/27116>
- [8] J. Tang, F.-P. Tian, W. Feng, J. Li, and P. Tan, "Learning guided convolutional network for depth completion," *IEEE Transactions on Image Processing*, vol. 30, pp. 1116–1129, 2020.
- [9] G. J. Iddan and G. Yahav, "Three-dimensional imaging in the studio and elsewhere," in *Three-Dimensional Image Capture and Applications IV*, B. D. Corner, J. H. Nurre, and R. P. Pargas, Eds., vol. 4298, International Society for Optics and Photonics. SPIE, 2001, pp. 48 – 55. [Online]. Available: <https://doi.org/10.1117/12.424913>
- [10] J. Uhrig, N. Schneider, L. Schneider, U. Franke, T. Brox, and A. Geiger, "Sparsity invariant cnns," in *2017 international conference on 3D Vision (3DV)*. IEEE, 2017, pp. 11–20.
- [11] A. Geiger, P. Lenz, and R. Urtasun, "Are we ready for autonomous driving? the kitti vision benchmark suite," in *2012 IEEE Conference on Computer Vision and Pattern Recognition*, 2012, pp. 3354–3361.
- [12] J. Qiu, Z. Cui, Y. Zhang, X. Zhang, S. Liu, B. Zeng, and M. Pollefeys, "Deep lidar: Deep surface normal guided depth prediction for outdoor scene from sparse lidar data and single color image," in *The IEEE Conference on Computer Vision and Pattern Recognition (CVPR)*, June 2019.
- [13] M. Hu, S. Wang, B. Li, S. Ning, L. Fan, and X. Gong, "Penet: Towards precise and efficient image guided depth completion," in *2021 IEEE International Conference on Robotics and Automation (ICRA)*. IEEE, 2021, pp. 13 656–13 662.
- [14] Z. Yan, K. Wang, X. Li, Z. Zhang, B. Xu, J. Li, and J. Yang, "Rignet: Repetitive image guided network for depth completion," *arXiv preprint arXiv:2107.13802*, 2021.
- [15] B.-U. Lee, K. Lee, and I. S. Kweon, "Depth completion using plane-residual representation," in *Proceedings of the IEEE/CVF Conference on Computer Vision and Pattern Recognition (CVPR)*, 2021, pp. 13 916–13 925.
- [16] C. Zhang, Y. Tang, C. Zhao, Q. Sun, Z. Ye, and J. Kurths, "Multitask gans for semantic segmentation and depth completion with cycle consistency," *IEEE Transactions on Neural Networks and Learning Systems*, pp. 1–12, 2021.
- [17] S. Zhao, M. Gong, H. Fu, and D. Tao, "Adaptive context-aware multi-modal network for depth completion," *IEEE Transactions on Image Processing*, vol. 30, pp. 5264–5276, 2021.
- [18] L. Liu, X. Song, X. Lyu, J. Diao, M. Wang, Y. Liu, and L. Zhang, "Fcfnet: Feature fusion based coarse-to-fine residual learning for depth completion," in *Proceedings of the AAAI Conference on Artificial Intelligence*, vol. 35, no. 3, 2021, pp. 2136–2144.
- [19] X. Cheng, P. Wang, C. Guan, and R. Yang, "Cspn++: Learning context and resource aware convolutional spatial propagation networks for depth completion," in *Proceedings of the AAAI Conference on Artificial Intelligence*, vol. 34, no. 07, 2020, pp. 10 615–10 622.
- [20] Y. Chen, B. Yang, M. Liang, and R. Urtasun, "Learning joint 2d-3d representations for depth completion," in *Proceedings of the IEEE/CVF International Conference on Computer Vision (ICCV)*, 2019, pp. 10 023–10 032.
- [21] N. Schneider, L. Schneider, P. Pinggera, U. Franke, M. Pollefeys, and C. Stiller, "Semantically guided depth upsampling," in *German conference on pattern recognition (GCPR)*. Springer, 2016, pp. 37–48.
- [22] P.-Y. Chen, A. H. Liu, Y.-C. Liu, and Y.-C. F. Wang, "Towards scene understanding: Unsupervised monocular depth estimation with semantic-aware representation," in *Proceedings of the IEEE/CVF Conference on Computer Vision and Pattern Recognition (CVPR)*, 2019, pp. 2624–2632.
- [23] W. Van Gansbeke, D. Neven, B. De Brabandere, and L. Van Gool, "Sparse and noisy lidar completion with rgb guidance and uncertainty," in *2019 16th international conference on machine vision applications (MVA)*. IEEE, 2019, pp. 1–6.
- [24] L.-C. Chen, G. Papandreou, I. Kokkinos, K. Murphy, and A. L. Yuille, "DeepLab: Semantic image segmentation with deep convolutional nets, atrous convolution, and fully connected crfs," *IEEE transactions on pattern analysis and machine intelligence (TPAMI)*, vol. 40, no. 4, pp. 834–848, 2017.
- [25] F. Ma, G. V. Cavalheiro, and S. Karaman, "Self-supervised sparse-to-dense: Self-supervised depth completion from lidar and monocular camera," in *2019 International Conference on Robotics and Automation (ICRA)*. IEEE, 2019, pp. 3288–3295.
- [26] S. Woo, J. Park, J.-Y. Lee, and I. S. Kweon, "Cbam: Convolutional block attention module," in *Proceedings of the European conference on computer vision (ECCV)*, 2018, pp. 3–19.
- [27] F. Fooladgar and S. Kasaei, "Multi-modal attention-based fusion model for semantic segmentation of rgb-depth images," *arXiv preprint arXiv:1912.11691*, 2019.
- [28] N. Chodosh, C. Wang, and S. Lucey, "Deep convolutional compressed sensing for lidar depth completion," in *Asian Conference on Computer Vision (ACCV)*. Springer, 2018, pp. 499–513.
- [29] L. Bai, Y. Zhao, M. Elhousni, and X. Huang, "Depthnet: Real-time lidar point cloud depth completion for autonomous vehicles," *IEEE Access*, vol. 8, pp. 227 825–227 833, 2020.
- [30] A. Eldesokey, M. Felsberg, K. Holmquist, and M. Persson, "Uncertainty-aware cnns for depth completion: Uncertainty from beginning to end," in *Proceedings of the IEEE/CVF Conference on Computer Vision and Pattern Recognition (CVPR)*, 2020, pp. 12 014–12 023.
- [31] Z. Xu, H. Yin, and J. Yao, "Deformable spatial propagation networks for depth completion," in *2020 IEEE International Conference on Image Processing (ICIP)*. IEEE, 2020, pp. 913–917.
- [32] J. Gu, Z. Xiang, Y. Ye, and L. Wang, "Denselidar: A real-time pseudo dense depth guided depth completion network," *IEEE Robotics and Automation Letters*, vol. 6, no. 2, pp. 1808–1815, 2021.
- [33] X. Cheng, P. Wang, and R. Yang, "Learning depth with convolutional spatial propagation network," *IEEE transactions on pattern analysis and machine intelligence (TPAMI)*, vol. 42, no. 10, pp. 2361–2379, 2019.
- [34] S. Liu, S. De Mello, J. Gu, G. Zhong, M.-H. Yang, and J. Kautz, "Learning affinity via spatial propagation networks," *arXiv preprint arXiv:1710.01020*, 2017.
- [35] C.-Y. Liou, W.-C. Cheng, J.-W. Liou, and D.-R. Liou, "Autoencoder for words," *Neurocomputing*, vol. 139, pp. 84–96, 2014.
- [36] C. Hori, T. Hori, T.-Y. Lee, Z. Zhang, B. Harsham, J. R. Hershey, T. K. Marks, and K. Sumi, "Attention-based multimodal fusion for video description," in *Proceedings of the IEEE international conference on computer vision (ICCV)*, 2017, pp. 4193–4202.
- [37] Y. Li, T. Zhao, and X. Shen, "Attention-based multimodal fusion for estimating human emotion in real-world hri," in *Companion of the 2020*

- ACM/IEEE International Conference on Human-Robot Interaction, 2020, pp. 340–342.
- [38] M. G. Huddar, S. S. Sannakki, and V. S. Rajpurohit, “Attention-based multimodal contextual fusion for sentiment and emotion classification using bidirectional lstm,” *Multimedia Tools and Applications*, vol. 80, no. 9, pp. 13 059–13 076, 2021.
- [39] K. He, X. Zhang, S. Ren, and J. Sun, “Deep residual learning for image recognition,” in *Proceedings of the IEEE conference on computer vision and pattern recognition (CVPR)*, 2016, pp. 770–778.
- [40] K. Lu, N. Barnes, S. Anwar, and L. Zheng, “From depth what can you see? depth completion via auxiliary image reconstruction,” in *2020 IEEE/CVF Conference on Computer Vision and Pattern Recognition (CVPR)*, 2020, pp. 11 303–11 312.
- [41] Z. Wu, C. Shen, and A. Van Den Hengel, “Wider or deeper: Revisiting the resnet model for visual recognition,” *Pattern Recognition*, vol. 90, pp. 119–133, 2019.
- [42] H. Alhaija, S. Mustikovela, L. Mescheder, A. Geiger, and C. Rother, “Augmented reality meets computer vision: Efficient data generation for urban driving scenes,” *International Journal of Computer Vision (IJCV)*, 2018.
- [43] F. Yu and V. Koltun, “Multi-scale context aggregation by dilated convolutions,” in *4th International Conference on Learning Representations, ICLR 2016, San Juan, Puerto Rico, May 2–4, 2016, Conference Track Proceedings*, Y. Bengio and Y. LeCun, Eds., 2016. [Online]. Available: <http://arxiv.org/abs/1511.07122>
- [44] Z. Xu, H. Yin, and J. Yao, “Deformable spatial propagation networks for depth completion,” in *2020 IEEE International Conference on Image Processing (ICIP)*. IEEE, 2020, pp. 913–917.
- [45] S. Imran, X. Liu, and D. Morris, “Depth completion with twin surface extrapolation at occlusion boundaries,” in *Proceedings of the IEEE/CVF Conference on Computer Vision and Pattern Recognition (CVPR)*, 2021, pp. 2583–2592.
- [46] A. Paszke, S. Gross, F. Massa, A. Lerer, J. Bradbury, G. Chanan, T. Killeen, Z. Lin, N. Gimelshein, L. Antiga, A. Desmaison, A. Kopf, E. Yang, Z. DeVito, M. Raison, A. Tejani, S. Chilamkurthy, B. Steiner, L. Fang, J. Bai, and S. Chintala, “Pytorch: An imperative style, high-performance deep learning library,” in *Advances in Neural Information Processing Systems 32*, H. Wallach, H. Larochelle, A. Beygelzimer, F. d’Alché-Buc, E. Fox, and R. Garnett, Eds. Curran Associates, Inc., 2019, pp. 8024–8035. [Online]. Available: <http://papers.neurips.cc/paper/9015-pytorch-an-imperative-style-high-performance-deep-learning-library.pdf>
- [47] D. Kingma and J. Ba, “Adam: A method for stochastic optimization,” *International Conference on Learning Representations (ICLR)*, 12 2014.
- [48] F. Ma and S. Karaman, “Sparse-to-dense: Depth prediction from sparse depth samples and a single image,” in *2018 IEEE international conference on robotics and automation (ICRA)*. IEEE, 2018, pp. 4796–4803.



**DANISH NAZIR** received the bachelor’s degree in computer science from Commission on Science and Technology for Sustainable Development in the South (COMSATS) University Islamabad, Pakistan, in 2016, and currently pursuing M.S. degree with core specialization in intelligent systems from the Technical University of Kaiserslautern. He is also working as a research assistant at German Research Center for Artificial Intelligence (DFKI GmbH) under the supervision of Dr. Muhammad Zeshan Afzal. He is working in the field of Autonomous Driving Assistance Systems (ADAS) and his research interests include semantic scene understanding and sensor fusion between multi-modal information.



**ALAIN PAGANI** studied computer science at the Ecole Centrale (Lyon, France, 2001) and at the Technical University of Darmstadt (Germany, 2003). He started his career as a researcher at the Augmented Reality department of the Fraunhofer Institute for Computer Graphics (Fraunhofer IGD, Darmstadt, Germany). In 2008, he participated to the creation of the Augmented Vision department of the German Research Center for Artificial Intelligence (DFKI) in Kaiserslautern, where he currently acts as deputy director. He obtained his PhD from the University of Kaiserslautern with a thesis entitled “Reality Models for efficient registration in Augmented Reality”, in which he tackled the problem of real-time pose estimation for AR using various mathematical models of real scenes. His research interests include Computer Vision, Artificial Intelligence, Image Understanding, Augmented Reality and Machine Learning, and he published over 60 articles in conferences and journals. Parallel to his work at DFKI, he gives lectures at the Technical University of Kaiserslautern (“Computer Vision: Object and People Tracking”, and “3D Computer Vision”).



**MARCUS LIWICKI** received his M.S. degree in Computer Science from the Free University of Berlin, Germany, in 2004, his PhD degree from the University of Bern, Switzerland, in 2007, and his habilitation degree at the Technical University of Kaiserslautern, Germany, in 2011. Currently he is chaired professor at Luleå University of Technology and a senior assistant in the University of Fribourg. His research interests include machine learning, pattern recognition, artificial intelligence, human computer interaction, digital humanities, knowledge management, ubiquitous intuitive input devices, document analysis, and graph matching. He is a member of the IAPR, editor or regular reviewer for international journals, including *IEEE Transactions on Pattern Analysis and Machine Intelligence*, *IEEE Transactions on Audio, Speech and Language Processing*, *International Journal of Document Analysis and Recognition* (editor), *Frontiers of Computer science* (editor), *Frontiers in Digital Humanities* (editor), *Pattern Recognition*, and *Pattern Recognition Letters*. He is a member of governing board the International Graphonomics Society and a member of the International Association for Pattern Recognition where he is Vice president of the Technical Committee 6. He chaired several International Workshops on Automated Forensic Handwriting Analysis and the International Workshop on Document Analysis Systems 2014. Furthermore he serves as program committee member and reviewer of various International Conferences and workshops in the area of Computer Vision, Pattern Recognition and Document Analysis as well as Machine Learning and E-Learning.



**DIDIER STRICKER** is professor with the University of Kaiserslautern and scientific director with the “German Research Center for Artificial Intelligence” (DFKI) in Kaiserslautern where he leads the research department Augmented Vision. From 2002 to June 2008, he lead the department “Virtual and Augmented Reality” at the Fraunhofer Institute for Computer Graphics (Fraunhofer IGD) in Darmstadt, Germany. In this function, he initiated and participated to many national and international projects in the areas of computer vision and virtual and augmented reality. In 2006, he received the Innovation Prize of the German Society of Computer Science. He serves as reviewer for different European or national research organizations, and is a regular reviewer for the most important journals and conferences in the areas of VR/AR and computer vision.



**MUHAMMAD ZESHAN AFZAL** received his Masters degree from the University of Saarland, Germany majoring in Visual Computing in 2010 and his Ph.D. degree from the University of Technology, Kaiserslautern, Germany majoring in Artificial Intelligence in 2016. His research interests include deep learning for vision and language understanding using deep learning. At an application level, his experience includes generic segmentation framework for natural, human activity recognition, document and, medical image analysis, scene text detection, and recognition, on-line and off-line gesture recognition. Moreover, a special interest in recurrent neural networks for sequence processing applied to images and videos. He also worked with numerics for tensor valued images. He worked both in the industry (Deep Learning and AI Lead Insiders Technologies GmbH) and academia (TU Kaiserslautern). He received the gold medal for the best graduating student in Computer Science from IUB Pakistan in 2002 and secured a DAAD(Germany) fellowship in 2007. He is a member of IAPR.

...