

# Geographic Adaptation of Pretrained Language Models

Valentin Hofmann<sup>1,2</sup>, Goran Glavaš<sup>2</sup>, Nikola Ljubešić<sup>3</sup>,  
Janet B. Pierrehumbert<sup>1,4</sup>, Hinrich Schütze<sup>2</sup>

<sup>1</sup>Faculty of Linguistics, University of Oxford

<sup>2</sup>Center for Information and Language Processing, LMU Munich

<sup>3</sup>Department of Knowledge Technologies, Jožef Stefan Institute

<sup>4</sup>Department of Engineering Science, University of Oxford

valentin.hofmann@ling-phil.ox.ac.uk

## Abstract

Geographic features are commonly used to improve the performance of pretrained language models (PLMs) on NLP tasks where they are intuitively beneficial (e.g., geolocation prediction, dialect feature prediction). Existing methods, however, leverage geographic information in task-specific fine-tuning and fail to integrate it into the geo-linguistic knowledge encoded by PLMs, which would make it transferable across different tasks. In this paper, we introduce an approach to task-agnostic *geoadaptation* of PLMs that forces them to learn associations between linguistic phenomena and geographic locations. Geoadaptation is an intermediate training step that couples language modeling and geolocation prediction in a multi-task learning setup. In our main set of experiments, we geoadapt BERTiC, a PLM for Bosnian-Croatian-Montenegrin-Serbian (BCMS), using a corpus of geotagged BCMS tweets. Evaluation on three tasks, namely fine-tuned as well as zero-shot geolocation prediction and zero-shot prediction of dialect features, shows that geoadaptation is very effective: e.g., we obtain state-of-the-art performance in supervised geolocation prediction and report massive gains over geographically uninformed PLMs on zero-shot geolocation prediction. Moreover, in follow-up experiments we successfully geoadapt two other PLMs, specifically ScandiBERT on Norwegian, Swedish, and Danish tweets and GermanBERT on Jodel posts in German from Austria, Germany, and Switzerland, proving that the benefits of geoadaptation are not limited to a particular language area and PLM.

## 1 Introduction

Pretrained language models (PLMs; Devlin et al., 2019; Liu et al., 2019b; Radford et al., 2019; Clark et al., 2020, *inter alia*) trained using self-supervised objectives on large text corpora, have *de facto* become the default tool for the majority of NLP tasks. The general-purpose linguistic knowledge obtained

through large-scale pretraining is leveraged and (re-)shaped for concrete tasks via fine-tuning, i.e., supervised training on task-specific labeled data. Despite the conceptual simplicity of language modeling (LM) objectives, large-scale pretraining has been shown to induce complex forms of linguistic knowledge in PLMs, at various levels (Rogers et al., 2020): morphological (Edmiston, 2020; Hofmann et al., 2020), lexical (Ethayarajh, 2019; Vulić et al., 2020), syntactic (Goldberg, 2019; Hewitt and Manning, 2019; Jawahar et al., 2019), and semantic (Wiedemann et al., 2019; Ettinger, 2020).

Humans, however, additionally make use of a rich spectrum of *social* features when they learn and process language (Rácz et al., 2017; Needle and Pierrehumbert, 2018; Rácz et al., 2020), including gender (Lass et al., 1979), ethnicity (Trent, 1995), geographic origin (Clopper and Pisoni, 2004), and sexuality (Munson et al., 2006). Despite the growing awareness for the importance of such factors in NLP (Hovy and Yang, 2021), social features have so far typically been introduced in the fine-tuning phase, i.e., when specializing PLMs for a concrete task (Rahimi et al., 2018; Scherrer and Ljubešić, 2021). This prevents PLMs from forming generalizable extralinguistically-contextualized representations the way humans do and impedes the exploitation of social knowledge for tasks other than the fine-tuning task itself.

In this work, we focus on *geographic* knowledge, a social dimension of high relevance for NLP (Eisenstein et al., 2010; Bamman et al., 2014; Hovy and Purschke, 2018; Demszky et al., 2021). We present what we believe to be the first attempt to incorporate geographic knowledge into PLMs in a pretraining step, i.e., *before task-specific fine-tuning*, making it possible to exploit the injected geographic knowledge in any task for which it is expected to be useful. More specifically, we conduct an intermediate training step (Pruksachatkun et al., 2020; Glavaš and Vulić, 2021; Hung et al.,

2022) in the form of task-agnostic *adaptation* – dubbed *geoadaptation* – that couples continued self-supervised LM training with predicting the geographic location (geographic coordinates: longitude and latitude) on geolocation-annotated texts. We choose adaptation as opposed to pretraining from scratch for three main reasons: (i) intermediate self-supervised LM training (i.e., adaptation), before or in parallel with supervised task-specific training, has been shown to be beneficial for many NLP tasks (Glavaš et al., 2020; Gururangan et al., 2020; Hung et al., 2022), (ii) adaptation has a lower computational cost than pretraining (Strubell et al., 2019), and (iii) PLMs that encode general-purpose linguistic knowledge are readily available (Wolf et al., 2020). The specific method we introduce for geoadaptation combines masked LM with token-level geolocation prediction via dynamic multi-task learning, with weighting based on the homoscedastic uncertainties of task losses (Kendall et al., 2018).

We evaluate the proposed geoadaptation framework with a series of experiments, the primary set of which is conducted on Bosnian-Croatian-Montenegrin-Serbian (BCMS) Twitter data using BERTić (Ljubešić and Lauc, 2021) – an ELECTRA (Clark et al., 2020) model pretrained on a crawled BCMS web corpus – as the underlying PLM. We choose BCMS for primary experimentation because it is a pluricentric language with strong and systematic geographic differences (Alexander, 2006) and as such provides an ideal testbed for geoadaptation.<sup>1</sup> We examine three downstream tasks for which geo-linguistic knowledge, i.e., knowledge about geographic variation in language, is required: (i) supervised geolocation prediction, (ii) zero-shot (i.e., unsupervised) geolocation prediction, and (iii) zero-shot prediction of dialect features. Geoadaptation leads to substantial performance gains on all three tasks compared to a baseline model adapted on the same corpus using only a masked LM objective, with particularly striking improvements on zero-shot geolocation prediction. On the popular task of supervised geolocation prediction, geoadaptation establishes a new state-of-the-art result.

In the subsequent set of experiments, we aim to demonstrate that the gains of geoadaptation are not language- and PLM-specific and geoadapt two

more PLMs: ScandiBERT, a Scandinavian XLM-RoBERTa (Conneau et al., 2020) model, on Danish, Norwegian, and Swedish (DNS) Twitter data (Laitinen et al., 2018), and GermanBERT, a German BERT (Devlin et al., 2019) model, on Jodel data covering the German dialects spoken in Austria, Germany, and Switzerland (AGS). For these additional PLMs, we evaluate the effects of geoadaptation on supervised and zero-shot geolocation. We discover similar positive effects as for BCMS, proving that geoadaptation successfully injects geo-linguistic knowledge into PLMs, which allows them to establish associations between linguistic variation and geographic locations.<sup>2</sup>

## 2 Related Work

**Language model adaptation.** Continued self-supervised LM training (i.e., adaptation) on data that comes from the same or a similar distribution as the task-specific target data has been shown to improve the performance of PLMs for many NLP tasks (Gururangan et al., 2020) as well as in various language (Pfeiffer et al., 2020; Ansell et al., 2021; Parović et al., 2022) and domain adaptation scenarios (Chronopoulou et al., 2021; Hung et al., 2022). Self-supervised adaptation can be seen as a special case of *intermediate training*, which more generally aims at improving the target-task performance of PLMs by carrying out an additional training step between pretraining and fine-tuning (Phang et al., 2018; Pruksachatkun et al., 2020; Vu et al., 2020; Glavaš and Vulić, 2021; Hung et al., 2022). Intermediate training has also been conducted in a multi-task fashion, encompassing two or more training objectives (Liu et al., 2019a; Aghajanyan et al., 2021). Our work differs from these efforts in that it tries to inject geographic knowledge – a type of extralinguistic knowledge – into PLMs.

**Extralinguistic knowledge.** Leaving aside the large body of work that focuses on injecting visual (Su et al., 2019; Sun et al., 2019; Fang et al., 2021; Bugliarello et al., 2022) and structured knowledge (Lauscher et al., 2020; Sun et al., 2020; Wang et al., 2021) into PLMs, the only previous studies explicitly examining the interplay of PLM adaptation and extralinguistic factors (Luu et al., 2021; Röttger and Pierrehumbert, 2021) focus on time and adapt PLMs to *individual* extralinguistic contexts (i.e., time points). In contrast, we focus on geographic

<sup>1</sup>Our primary focus on BCMS also contributes to the recent call for more work on languages other than English in NLP (Hu et al., 2020; Joshi et al., 2020; Razumovskaia et al., 2022).

<sup>2</sup>We will make our code publicly available.

knowledge and inject it into the PLM from *all* contexts, thus forcing the PLM to learn alignments between linguistic variability and a language-external variable, which is fundamentally different from adapting the PLM only to certain realizations of the language-external variable.

Most other studies that combine extralinguistic information with PLMs introduce the external knowledge during fine-tuning, either by modifying the model architecture (Hofmann et al., 2021; Karpov and Kartashev, 2021; Rosin and Radinsky, 2022) or by augmenting the input, commonly at the token level (Dhingra et al., 2021; Karpov and Kartashev, 2021; Kulkarni et al., 2021; Rosin et al., 2022). Both approaches require the extralinguistic knowledge to be introduced for every downstream task that may benefit from it. In contrast, we leverage geographic information only in the task-agnostic adaptation step – during task-specific fine-tuning, the geoadapted PLM does not require any extralinguistic signal and can be fine-tuned in the same way as standard PLMs.

**Geographic knowledge.** We also build upon the long line of NLP research on *geography*, which roughly falls into two camps. On the one hand, many studies are devoted to modeling geographically-conditioned differences in language, pointing to *lexical variation* as the most conspicuous manifestation (Eisenstein et al., 2010, 2011; Doyle, 2014; Eisenstein et al., 2014; Huang et al., 2016; Hovy and Purschke, 2018), although phonological (Hulden et al., 2011; Blodgett et al., 2016), syntactic (Dunn, 2019; Demszky et al., 2021), and semantic (Bamman et al., 2014; Kulkarni et al., 2016) properties exhibit geographic variation as well. On the other hand, there exists a large body of work on predicting geographic location from text, a task referred to as *geolocation prediction* (Rahimi et al., 2017; Salehi et al., 2017; Rahimi et al., 2018; Scherrer and Ljubešić, 2020, 2021). To the best of our knowledge, we are the first to geographically adapt PLMs in a task-agnostic way that makes them more effective on any downstream task for which geo-linguistic knowledge is relevant, ranging from dialect-related tasks to geolocation prediction.

### 3 Geoadaptation

Let  $\mathcal{D}$  be a geotagged dataset consisting of sequences of tokens  $X = (x_1, \dots, x_n)$  and corresponding geotags  $T = (t_{lon}, t_{lat})$ , where  $t_{lon}$  and

$t_{lat}$  denote the geographic longitude and latitude. We want to adapt a PLM in such a way that it encodes the geographically-conditioned linguistic variability present in  $\mathcal{D}$ . Acknowledging the prominence of lexical variability among geographic differences in language (see §2), we accomplish this by combining masked LM (i.e., the pretraining objective) with token-level geolocation prediction in a multi-task setup that pushes the PLM to learn associations between linguistic phenomena and geolocations *on the lexical level*.

**Masked language modeling.** We replace some tokens  $x_i$  in  $X$  with masked tokens  $\tilde{x}_i$ . Following Devlin et al. (2019),  $\tilde{x}_i$  can be a special mask token ([MASK]), a random vocabulary token, or the original token itself.  $X$  is fed into the PLM, which outputs a sequence of representations  $E = (e(x_1), \dots, e(x_n))$ . The representations of the masked tokens  $e(\tilde{x}_i)$  are then fed into a classification head. We compute the masked LM loss  $\mathcal{L}_{mlm}$  as the negative log-likelihood of the probability assigned to the true input token.

**Geolocation prediction.** We additionally feed the vectors of masked tokens  $e(\tilde{x}_i)$  into a feed-forward regression head that predicts two real-valued outputs corresponding to longitude and latitude. The geolocation prediction loss  $\mathcal{L}_{geo}$  is the mean of the absolute prediction errors for longitude and latitude. Notice that the gold geolocation is the same for all masked tokens from the same input sequence. The decision to inject geographic information at the level of tokens is motivated by the observation that lexical variation plays the central role in geographically-conditioned linguistic variability (see §2) – geoadaptive learning based on the contextualized representations of tokens is arguably the most direct way to induce the desired geo-linguistic associations.

**Composite multi-task loss.** We experiment with two different ways to compute the composite multi-task loss  $\mathcal{L}_{mt}$ . First, we straightforwardly sum the two task-specific losses:

$$\mathcal{L}_{mt} = \mathcal{L}_{mlm} + \mathcal{L}_{geo}. \quad (1)$$

In joint multi-task training, however, a simple sum of the losses can often be a suboptimal choice, especially if the losses are generally not of the same order of magnitude. In our case,  $\mathcal{L}_{mlm}$  and  $\mathcal{L}_{geo}$  are measured on different scales and relatively small values of  $\mathcal{L}_{geo}$  may still be multiples



of relatively large values of  $\mathcal{L}_{\text{mlm}}$  (or vice versa). In a similar vein, the model might be more confident about one task than about the other (e.g., associating contextual token representations with geolocations may be easier than LM, i.e., predicting the correct token). To account for both factors, as a second method we dynamically compute the weights with which  $\mathcal{L}_{\text{geo}}$  and  $\mathcal{L}_{\text{mlm}}$  contribute to the joint loss based on their homoscedastic (i.e., task-dependent) uncertainties  $\sigma_{\text{mlm}}$  and  $\sigma_{\text{geo}}$  (Kendall and Gal, 2017).  $\sigma_{\text{mlm}}$  and  $\sigma_{\text{geo}}$  are learned as part of the model training. The dynamic weighting ensures that the objectives are given equal importance with respect to the overall optimization. Defining  $l \in \{\text{mlm}, \text{geo}\}$ , we follow Kendall et al. (2018) and replace  $\mathcal{L}_l$  with:

$$\tilde{\mathcal{L}}_l = \frac{1}{2\sigma_l^2} \mathcal{L}_l + \log \sigma_l. \quad (2)$$

Equation 2 holds for both regression (e.g., mean absolute error as for  $\mathcal{L}_{\text{geo}}$ ) and classification losses (e.g., categorical cross-entropy as for  $\mathcal{L}_{\text{mlm}}$ ) and can be derived from their Bayesian formulations (Kendall et al., 2018). Notice that  $\tilde{\mathcal{L}}_l$  is smoothly differentiable and well-formed:  $\log \sigma_l$  ensures that the task weight  $1/\sigma_l^2$  does not converge to zero (resp.  $\sigma_l^2$  diverges to infinity), which is the trivial solution to minimizing  $\frac{1}{2\sigma_l^2} \mathcal{L}_l$ . To avoid numerical instability, we set  $\eta_l = 2 \log \sigma_l$  and compute the loss as follows:

$$\tilde{\mathcal{L}}_l = \frac{1}{2} (e^{-\eta_l} \mathcal{L}_l + \eta_l). \quad (3)$$

The final multi-task loss is the sum of the two uncertainty losses:

$$\tilde{\mathcal{L}}_{\text{mt}} = \tilde{\mathcal{L}}_{\text{mlm}} + \tilde{\mathcal{L}}_{\text{geo}}. \quad (4)$$

## 4 Experimental Setup

**Data.** We use the BCMS data of the 2021 VarDial shared task on geolocation prediction (Chakravarthi et al., 2021). The data consist of geotagged tweets between 2013 and 2016, with geotags confined to the BCSM area (Bosnia and Herzegovina, Croatia, Montenegro, Serbia). We keep the VarDial split into 353,953 train tweets (TRAIN), 38,013 dev tweets (DEV), and 4,189 test tweets (TEST) to make our results on supervised geolocation prediction (one of the downstream tasks

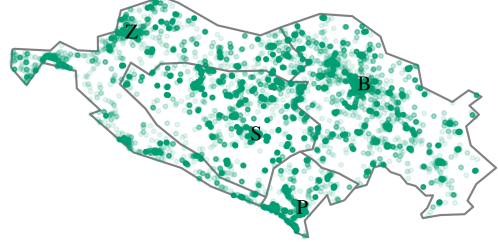


Figure 1: Geographic distribution of the data (80,000 tweets). The tweet density correlates with population density, with the densest areas corresponding to urban centers such as the four capital cities Belgrade (B), Podgorica (P), Sarajevo (S), and Zagreb (Z).

we consider) comparable with prior work. To remedy the sparsity of the VarDial data for some geographic regions, we retrieve an additional set of 131,515 geotagged tweets from the BCMS area posted between 2008 and 2021 using the Twitter API (denoted as NEW), ensuring no overlap with the VarDial data.

**Geoadaptation.** We use BERTiC (Ljubešić and Lauc, 2021) as the underlying PLM in all our experiments. It is an ELECTRA (Clark et al., 2020) model pretrained on a BCMS web corpus.<sup>3</sup>

We first geoadapt BERTiC. We sample 20,000<sup>4</sup> tweets per BCMS country from the union of TRAIN and NEW, resulting in a total of 80,000 tweets (see Figure 1) and use them to adapt BERTiC via the proposed multi-task learning approach (see §3). We geoadapt BERTiC for 25 epochs and save the snapshot of the model after each epoch. To track progress, we measure masked LM perplexity (Devlin et al., 2019) and token-level median distance on DEV. We provide details on training and model selection (including hyperparameter optimization) in Appendix A.1. Inspired by existing NLP research that addresses geography (see §2), we then evaluate BERTiC on three tasks that probe different aspects of the learned association between linguistic phenomena and geography.

**Evaluation tasks.** We now provide more details on the three downstream evaluation tasks.

*Supervised geolocation prediction (FT-Geoloc).* We fine-tune BERTiC for geolocation prediction, using TRAIN, DEV, and TEST as train, dev, and test data, respectively. Following prior experiments

<sup>3</sup>We use the model checkpoint released within the HuggingFace library (Wolf et al., 2020) at <https://huggingface.co/classla/bcms-bertic>.

<sup>4</sup>The largest number allowing for a balanced dataset.

using the data (Scherrer and Ljubešić, 2021), we cast geolocation prediction as a 75-class classification task: we first map all geolocations in TRAIN into 75 clusters using  $k$ -means<sup>5</sup> and assign each geotagged tweet to its closest cluster. We fine-tune by passing the contextualized vector of the [CLS] token to a single-layer classification head that produces probability distributions over the 75 geographic clusters.

In line with previous work, we use the median of the Euclidean distance between the predicted and true geolocation as the evaluation metric. Notice that fine-tuning for geolocation prediction is *different* from geolocation prediction during geoadaptation (see §3): there, we (i) cast geolocation prediction as a regression task (i.e., we predict the exact longitude and latitude) and (ii) predict the geolocation from the contextualized vector of each masked token, rather than the representation of the whole (unmasked) tweet. We provide training and model selection details in Appendix A.2.

*Zero-shot geolocation prediction (ZS-Geoloc).* Given the central objective of geoadaptation (i.e., to induce mappings between linguistic variation and geography), we next test if the geoadapted model can predict geographic information from text without any fine-tuning. To this end, we directly probe the PLM for geo-linguistic associations: with the help of a simple prompt, we ask the PLM to generate the correct toponym (city and country) corresponding to a tweet’s geolocation.

We merge DEV and TEST and reverse-geocode the tweets they contain. For the city-level prediction, we select the cities that contain at least 100 tweets and have names existing in the BERTiC vocabulary. We create the CITIES dataset with 1,400 tweets by randomly selecting 100 tweets from each of the 14 cities satisfying these criteria (*Bar, Beograd, Bor, Dubrovnik, Kragujevac, Niš, Podgorica, Pula, Rijeka, Sarajevo, Split, Tuzla, Zagreb, Zenica*). Analogously, we create the coarser-grained COUNTRIES dataset: here, only *Hrvatska* (‘Croatia’) and *Srbija* (‘Serbia’) satisfy the constraint of being in the BERTiC vocabulary, since *Bosna i Hercegovina* (‘Bosnia and Herzegovina’) and *Crna Gora* (‘Montenegro’) consist of more than one token. We randomly sample 1,000 tweets for each of the two countries.

For zero-shot prediction, we append the follow-

ing prompt to the tweet: *To je [MASK]* (‘This is [MASK]’).<sup>6</sup> We pass the full sequence through BERTiC and feed the output representation of the [MASK] token into the LM classification head. Following common practice (Ravichander et al., 2020; Xiong et al., 2020), we restrict the output vocabulary to the set of possible gold tokens (i.e., 14 cities or 2 countries) and select the city/country with the highest logit. We measure the performance in terms of prediction accuracy.

*Zero-shot dialect feature prediction (ZS-Dialect).* The third evaluation tests whether geoadaptation increases the PLM’s awareness of dialectal language variation, with two subtasks. In the first subtask, we test whether the PLM can select the correct word variant for one concrete phonological variable, specifically the reflex of the Old Slavic vowel *ě*. This feature exhibits systematic geographically-conditioned variation in BCMS: in the (north-)west, the reflexes *ije* and *je* predominate, whereas the (south-)east mostly uses *e* (Ljubešić et al., 2018), e.g., *lijepo* vs. *lepo* (‘nice’) or *pjesma* vs. *pesma* (‘song’). We identify 309 words for which both *ijelje* and *e* variants exist in the BERTiC vocabulary. We then filter out words that appear in less than 10 tweets in the merged DEV/TEST data, resulting in a final set of 64 words (i.e., 32 pairs). Subsequently, we randomly sample 10 tweets for each of the words, obtaining the final evaluation dataset with 640 tweets (PHON).

For the second subtask, we evaluate the recognition of general lexical variation. There is plenty of lexical variation in BCMS that is not tied to a particular phonological or morpho-syntactic feature (Alexander, 2006), e.g., *porodica* vs. *obitelj* (‘family’). Drawing upon a publicly available comparative dictionary,<sup>7</sup> we select all pairs for which we find both words in the BERTiC vocabulary. We then follow the same procedure as for PHON – we remove words that occur in less than 10 DEV/TEST tweets and sample 10 tweets for each of the 61 remaining words (LEX).

For zero-shot prediction, we mask out the phonological/lexical variant and follow the same ap-

<sup>6</sup>We experimented with other prompts such as *To je u [MASK]* ‘This is in [MASK]’ and *Ja sam u [MASK]* ‘I am in [MASK]’ and obtained similar results. However, the preposition *u* (‘in’) in these prompts entails the locative case of the toponyms (e.g., *Zagrebu* instead of *Zagreb*), a form that is not found in the BERTiC vocabulary for some of the 14 cities.

<sup>7</sup>[https://hr.wiktionary.org/wiki/Razlikovni\\_rje%C4%8Dnik\\_hrvatskog\\_jezika\\_i\\_srpskog\\_jezika](https://hr.wiktionary.org/wiki/Razlikovni_rje%C4%8Dnik_hrvatskog_jezika_i_srpskog_jezika)

<sup>5</sup>We standardize (z-normalize) longitude and latitude values and use the Euclidean distance as the clustering metric.

Method	FT-Geoloc		ZS-Geoloc		ZS-Dialect	
	DEV ↓	TEST ↓	CITIES ↑	COUNTRIES ↑	PHON ↑	LEX ↑
SotA / Rand	30.11	15.49	.070	.497	.501	.499
MLMAda	29.36	16.72	.144	.555	.784	.872
GeoAda-S	26.02	13.98	.287	.914	<b>.870</b>	<u>.910</u>
GeoAda-W	<b>23.90</b>	<b>12.13</b>	<b>.319</b>	<b>.915</b>	<u>.858</u>	<b>.913</b>

Table 1: Results of the geoadapted models and baselines on the three downstream tasks for BCMS (see §4). Metrics: median distance (in km) for FT-Geoloc; prediction accuracy for ZS-Geoloc and ZS-Dialect. The first row shows the current state-of-the-art performance on FT-Geoloc (Scherrer and Ljubešić, 2021) and random prediction performance on ZS-Geoloc and ZS-Dialect. **Bold**: best score in each column; underline: second best score.

proach as for zero-shot geolocation prediction, with the difference that we restrict the output vocabulary to the two variants (e.g., *lepo* vs. *lijepo* in PHON or *porodica* vs. *obitelj* in LEX).

**Model variants and baselines.** We evaluate the two geoadaptation variants (see §3), minimizing the simple sum of  $\mathcal{L}_{\text{mlm}}$  and  $\mathcal{L}_{\text{geo}}$  (GeoAda-S) and the dynamically weighted sum based on homoscedastic uncertainty (GeoAda-W). To quantify the effect of geoadaptation, we use BERTiC adapted on the same data using only the masked LM objective  $\mathcal{L}_{\text{mlm}}$  (i.e., without the geographic objective  $\mathcal{L}_{\text{geo}}$ ) as the primary baseline (MLMAda). On FT-Geoloc, we compare against the current state-of-the-art (SotA) performance (Scherrer and Ljubešić, 2021) – a vanilla BERTiC model directly fine-tuned for geolocation prediction on TRAIN. On ZS-Geoloc and ZS-Dialect, we also report the performance of a random predictor (Rand).

## 5 Results and Analysis

Table 1 compares the performance of the geoadapted BERTiC models (GeoAda-S and GeoAda-W) against the baselines on all three evaluation tasks (FT-Geoloc, ZS-Geoloc, ZS-Dialect). The geoadapted models consistently and substantially outperform the baselines across the board. This strongly suggests that geoadaptation successfully induces associations of language variation and geographic location in the PLM parameters.

**Fine-tuned geolocation prediction.** GeoAda-W, i.e., BERTiC geoadapted with uncertainty weighting, predicts the geolocation most precisely, with a median error distance of 12.1km, and improves the previous state-of-the-art precision (Scherrer and Ljubešić, 2021) – achieved by a directly fine-tuned vanilla BERTiC model – by 3.3km on TEST and by over 6km on DEV. The performance of MLMAda is far below the performance of the geoad-

apted variants and on TEST even slightly worse than that of the directly fine-tuned BERTiC. This shows that *geoadaptation* (jointly minimizing  $\mathcal{L}_{\text{geo}}$  and  $\mathcal{L}_{\text{mlm}}$ ) drives the geolocation prediction performance and that LM adaptation to BCMS tweets alone (i.e., minimizing  $\mathcal{L}_{\text{mlm}}$ ) does not suffice. Dynamic loss weighting based on homoscedastic uncertainties seems beneficial in geolocation prediction fine-tuning: while GeoAda-S already substantially outperforms the baselines, GeoAda-W further non-negligibly improves performance (by roughly 2km on average). We further observe that all examined models reach peak performance after 6 fine-tuning epochs (not shown). This finding confirms that the performance improvements come from the intermediate geoadaptation training and are not merely the result of longer training on geolocation prediction: even with (much) longer fine-tuning, the non-geoadapted models cannot reach the performance of the geoadapted models.

**Zero-shot geolocation prediction.** In this task the models have to predict the *token* of the correct toponym (city or country). Notice that the models receive information about exact geolocations (longitude and latitude) during geoadaptation and do not leverage toponym tokens in any direct way. Zero-shot geolocation prediction is thus an ideal litmus test for the effectiveness of geoadaptation since it shows how well the link between language variation and geography, injected into the PLM via geoadaptation, generalizes. The results (Table 1) strongly suggest that geoadaptation leads to such generalization. We start by observing that LM adaptation on the BCMS tweets alone cannot establish meaningful links between language variation and toponyms, as reflected by the fact that MLMAda barely surpasses random performance. In sharp contrast, both geoadapted model variants bring massive gains in prediction accuracy (e.g., GeoAda-

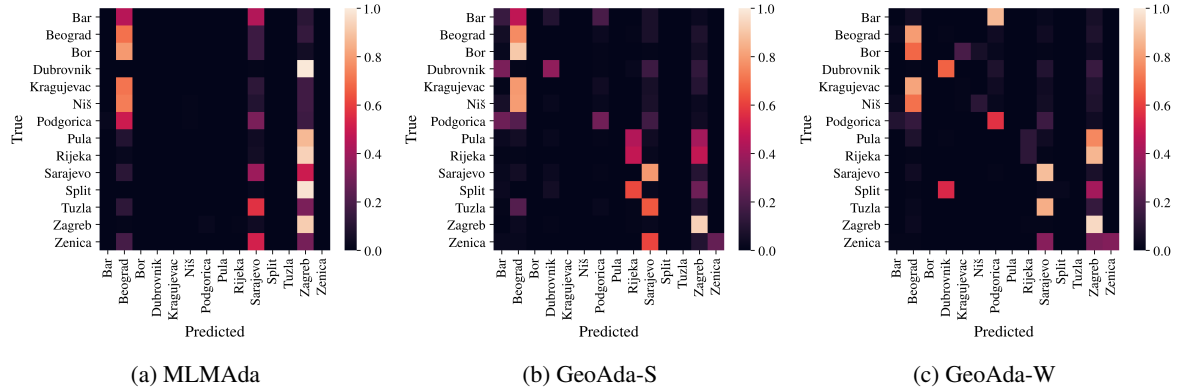


Figure 2: Confusion matrices for MLMAda (a), GeoAda-S (b), and GeoAda-W (c) on ZS-Geoloc (CITIES). While MLMAda always predicts one of the three most frequent city tokens (*Beograd*, *Sarajevo*, or *Zagreb*), the predictions of GeoAda-S and GeoAda-W are much more diverse and less tied to frequency.

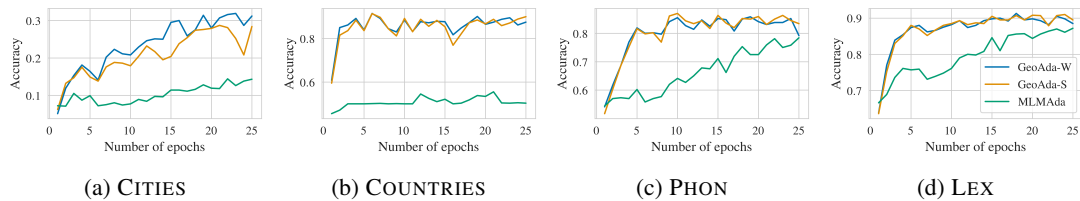


Figure 3: Performance on ZS-Geoloc (a, b) and ZS-Dialect (c, d) for different number of epochs. In stark contrast to geoadaptation (GeoAda-S, GeoAda-W), LM adaptation alone (MLMAda) barely helps in acquiring geographic knowledge (a, b). MLMAda does form dialectal associations after several epochs, but the inductive bias of geoadaptation allows GeoAda-S and GeoAda-W to establish those associations much more quickly (c, d).

W vs. MLMAda: +17.5 points for CITIES and +36.0 points for COUNTRIES). As on FT-Geoloc, dynamic loss weighting (GeoAda-W) outperforms simple summation (GeoAda-S).

Figure 2 shows the confusion matrices for all three models, offering further insights. The LM-adapted MLMAda model tends to assign most tweets from a country to the capital city of that country (Croatian tweets to *Zagreb*, Serbian to *Belgrade*, Bosnian to *Sarajevo*). These tokens are the most frequent ones out of all considered cities in the Twitter data. In contrast, predictions of GeoAda-S and GeoAda-W are much more nuanced, i.e., more diverse and less tied to the frequency of the toponym tokens: the geoadapted models are not only able to correctly assign tweets from smaller, less frequently mentioned cities (e.g., *Dubrovnik*, *Zenica*), but their errors also reflect regional linguistic consistency and geographic proximity. For example, GeoAda-S predicts *Rijeka* as the origin of many *Pula* tweets, and *Bar* as the origin of many *Dubrovnik* tweets;<sup>8</sup> similarly, GeoAda-W assigns tweets from *Split* to *Dubrovnik* and tweets from *Bar* to *Podgorica*. These observations indicate that

<sup>8</sup>Note that *Bar* and *Dubrovnik* are not in the same country.

GeoAda-S and GeoAda-W possess broad as well as detailed knowledge of geographically-conditioned linguistic variation. Given that geoadaptation provides no supervision in the form of toponym names, this means that – via geotags (longitude and latitude) as the intermediary – we manage to induce links between linguistic constructs and toponyms. We believe this to represent an impressive geographic generalization, implying that PLMs encode rich implicit geographic knowledge that geoadaptation reinforces and brings to the surface.

**Zero-shot dialect feature prediction.** The results on zero-shot prediction of dialect features – phonological (PHON) and lexical (LEX) – generally follow the trends from the other two tasks: the geoadapted model variants (GeoAda-S and GeoAda-W) outperform their LM-adapted counterpart (MLMAda), albeit with substantially narrower margins (e.g., GeoAda-S by 8.6 points on PHON, and GeoAda-W by 4.1 points on LEX) than on zero-shot geolocation prediction. It is not surprising that MLMAda is more competitive here – unlike toponym prediction, selecting the word variant that better fits into the linguistic context is essentially a pure LM task (for which the exposure to more



Model	FT-Geoloc		ZS-Geoloc		ZS-Dialect	
	DEV↓	TEST ↓	CITIES↑	COUNTRIES↑	PHON↑	LEX↑
GeoAda-Seq	27.35	<b>12.13</b>	.188	.909	.844	.885
GeoAda-Tok	<b>23.90</b>	<b>12.13</b>	<b>.319</b>	<b>.915</b>	<b>.870</b>	<b>.913</b>

Table 2: Comparison between sequence-level geoadaptation (GeoAda-Seq) and token-level geoadaptation (GeoAda-Tok) for BCMS. GeoAda-Tok stands for the better-performing model between GeoAda-S and GeoAda-W on each task – for all tasks except PHON, this is GeoAda-W (see Table 1). **Bold**: best score in each column.

LM training should intuitively help). For example, typical future tense constructions in Serbian vs. Croatian (*ja ću da okupim* vs. *ja ću okupiti*, ‘I’ll gather’) have strong selectional preferences on subsequent lexical units (Alexander, 2006; e.g., for family: *porodicu* vs. *obitelj*).

We further verify this by comparing the changes in zero-shot performance on ZS-Dialect vs. ZS-Geoloc. The performance curves across 25 adaptation epochs, shown in Figure 3, confirm our hypothesis that longer LM adaptation substantially improves the performance of MLMAda on predicting dialect features (PHON and LEX), but its benefits for geolocation prediction (CITIES and COUNTRIES) are limited. While prolonged LM adaptation allows MLMAda to eventually learn the dialectal associations, the inductive bias of the geographic knowledge injected via geoadaptation allows GeoAda-S and GeoAda-W to establish those associations and reach high performance much quicker, after merely 2 to 3 epochs.

**Sequence-level geoadaptation.** The decision to inject geographical information at the level of tokens was motivated by the central importance of the lexicon for geographically-conditioned linguistic variability (see §2). A plausible alternative – one less tied to lexical variation alone – is to geoadapt the PLM by predicting the geolocation from the representation of the whole input text, i.e., to feed the contextualized representation of the sequence start token ( $[CLS]$ ) to the regressor that predicts longitude and latitude. For comparison, we evaluate this variant too (GeoAda-Seq) and compare it against the best token-level geoadapted model (GeoAda-Tok; e.g. GeoAda-W for fine-tuned geolocation prediction) on all tasks.

Sequence-level geoadaptation trails the performance of the token-level geoadaptation on all tasks, except for fine-tuned geolocation prediction, where GeoAda-Seq and GeoAda-W exhibit the same performance (see Table 2). The gap is particularly large for the task requiring the most complex geo-

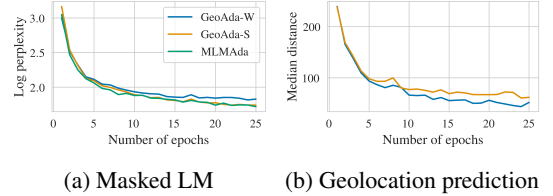


Figure 4: (Geo-)adaptation diagnostics. The figure illustrates how log perplexity of masked LM (a) and median distance of token-level geolocation prediction (b) change on DEV during geoadaptation.

graphic knowledge, namely ZS-Geoloc (CITIES) – notice that GeoAda-Seq performs only slightly better than MLMAda here (cf. Table 1). This suggests that (in line with our expectations) injecting geographic information on the level of tokens allows the PLM to acquire more nuanced geographic knowledge. Nonetheless, sequence-level geoadaptation still substantially outperforms the non-geoadapted baselines on all other tasks.

**Effects of loss weighting.** Looking across the tasks, we notice that the dynamic weighting of LM and geoprediction losses (i.e., GeoAda-W) outperforms the simple summation of the losses (i.e., GeoAda-S) on both geolocation prediction tasks but not on dialect feature prediction (PHON). While geographic knowledge is beneficial for all three cases, we argue that geolocation prediction demands a more direct exploitation of that knowledge. Comparing the model variants in terms of the two task losses, we observe that GeoAda-S reaches lower  $\mathcal{L}_{\text{mlm}}$  levels, whereas GeoAda-W ends with a lower  $\mathcal{L}_{\text{geo}}$  loss (see Figure 4), which would plausibly explain the differences in their downstream performance. For validation, we inspect GeoAda-W’s final task uncertainty weights at the end of the geoadaptation training and observe  $\eta_{\text{mlm}} = 1.12$  and  $\eta_{\text{geo}} = -1.22$ . This means that the model assigns more importance to  $\mathcal{L}_{\text{geo}}$ .<sup>9</sup>

<sup>9</sup>Because  $\tilde{\mathcal{L}}_l \propto -\eta_l$  (see Equation 3), the smaller the value of  $\eta_l$ , the larger the emphasis on task  $l$ .



Method	FT-Geoloc		ZS-Geoloc	
	DEV↓	TEST↓	CITIES↑	COUNTRIES↑
Rand	—	—	.026	.037
MLMAda	101.15	101.15	.106	.950
GeoAda-S	98.82	97.59	.135	.964
GeoAda-W	<b>95.80</b>	<b>97.06</b>	<b>.149</b>	<b>.968</b>

Table 3: Results of the geoadapted models and baselines on the two downstream tasks for DNS (see §6). Metrics: median distance (in km) for FT-Geoloc; prediction accuracy for ZS-Geoloc. The first row shows random prediction performance on ZS-Geoloc. **Bold**: best score in each column; underline: second best score.

Method	FT-Geoloc		ZS-Geoloc	
	DEV↓	TEST↓	STATES↑	COUNTRIES↑
Rand	—	—	.071	.337
MLMAda	<u>193.23</u>	198.43	.141	.418
GeoAda-S	<b>191.74</b>	<b>197.18</b>	<b>.172</b>	<b>.546</b>
GeoAda-W	195.11	<u>197.74</u>	<b>.172</b>	<u>.539</u>

Table 4: Results of the geoadapted models and baselines on the two downstream tasks for AGS (see §6). Metrics: median distance (in km) for FT-Geoloc; prediction accuracy for ZS-Geoloc. The first row shows random prediction performance on ZS-Geoloc. **Bold**: best score in each column; underline: second best score.



Figure 5: Geographic distribution of the data for DNS (left) and AGS (right). For DNS, the Svalbard islands are not shown as they do not have any tweets.

## 6 Other Languages and PLMs

The experiments described so far have focused on BCMS and BERTiĆ. While the method we propose for geoadaptation does not make any specific assumptions about linguistic properties and model architectures, it is not clear *a priori* how well it generalizes to other languages and PLMs. To address this question, we conduct a series of experiments in which we apply geoadaptation to two additional sets of closely related languages/dialects and corresponding PLMs, namely Danish, Norwegian, and Swedish (DNS) and ScandiBERT, a Scandinavian XLM-Roberta (Conneau et al., 2020) model, and the German varieties spoken in Austria, Germany, and Switzerland (AGS) and GermanBERT, a German BERT (Devlin et al., 2019) model.<sup>10</sup>

<sup>10</sup>Please notice that it was not possible for us to extend our analysis to non-Indo-European languages due to a lack of sufficiently large geotagged datasets. We use the model check-

**Data.** For DNS, we use geotagged tweets from the Nordic Tweet Stream (Laitinen et al., 2018), confining geotags to the DNS area (Denmark, Norway, Sweden). We create balanced, non-overlapping sets of 300,000 tweets for geoadaptation and 150,000 train (TRAIN), 75,000 dev (DEV), and 75,000 test (TEST) tweets for supervised geolocation prediction (FT-Geoloc). For zero-shot geolocation prediction (ZS-Geoloc), we create the CITIES dataset by collecting 100 tweets for each of the 39 cities that have corresponding tokens in the ScandiBERT vocabulary (i.e., 3,900 tweets in total). We also create the COUNTRIES dataset by collecting 1,000 tweets per country. For the zero-shot tasks, we append the following prompt to the tweet: *Dette er [MASK]* ('This is [MASK]').

For AGS, we use data of the 2021 VarDial shared task on geolocation prediction (Chakravarthi et al., 2021), which consist of geotagged Jodel posts. Confining geotags to the AGS area (Austria, Germany, Switzerland), we merge the German/Autrian and Swiss VarDial datasets, which results in 343,748 train (TRAIN), 31,538 dev (DEV), and 33,953 test (TEST) posts for fine-tuned geolocation prediction (FT-Geoloc). We use a balanced subset of TRAIN consisting of 5,000 posts for each country for geoadaptation. For zero-shot geolocation pre-

points released within the HuggingFace library (Wolf et al., 2020) at <https://huggingface.co/vesteinn/ScandiBERT> and <https://huggingface.co/bert-base-german-cased>.

diction (ZS-Geoloc), we create the STATES dataset by sampling 100 posts for a set of 16 states that have corresponding tokens in the GermanBERT vocabulary from DEV and TEST (i.e., 1,600 posts in total).<sup>11</sup> We also create the COUNTRIES dataset by sampling 1,000 posts per country from DEV and TEST. For the zero-shot tasks, we append the following prompt to the post: *Das ist [MASK]* ('This is [MASK]').

**Experimental setup.** The experimental setup exactly follows the experiments conducted on BCMS: we evaluate the PLMs using the two geoadaptation variants (GeoAda-S, GeoAda-W) and compare with the PLMs adapted on the same data using only the masked LM objective (MLMAda). We use the same hyperparameters as for BCMS. For the zero-shot tasks, we again report the performance of a random predictor (Rand).

**Results.** Results are shown in Tables 3 and 4. Geoadaptation performs consistently better than LM adaptation alone, i.e., one of GeoAda-S and GeoAda-W always leads to the highest performance for both DNS and AGS in all settings. While GeoAda-W outperforms GeoAda-S for DNS (as on the BCMS geolocation tasks), it performs slightly worse than GeoAda-S for AGS. Similarly to BCMS, the performance improvements due to geoadaptation are particularly pronounced for the zero-shot tasks. Overall, these results underscore the findings from our experiments on BCMS: geoadaptation injects geo-linguistic knowledge into PLMs, with beneficial effects for tasks for which such knowledge is useful.

## 7 Conclusion

We introduce geoadaptation, an approach for task-agnostic continued pretraining of PLMs that forces them to learn associations between linguistic phenomena and geographic locations. The specific method we propose for geoadaptation couples masked LM and token-level geolocation prediction in a dynamic multi-task learning setup. While we focus on PLMs trained with masked LM in this paper, geoadaptation can in principle be applied to any PLM. In our experiments, we geoadapt BERT<sub>ti</sub> using a corpus of geotagged BCMS tweets and evaluate on three different tasks. Geoadaptation obtains new state-of-the-art performance in supervised (fine-tuned) geolocation prediction and

leads to massive gains over the geographically uninformed PLM on zero-shot geolocation prediction. Furthermore, we find evidence that two complementary types of knowledge are acquired during geoadaptation – plain geographical knowledge and more linguistic, dialectal knowledge. The extent to which PLMs focus on either of the two is impacted by the task-specific weights of the losses. In follow-up experiments, we successfully geoadapt two other PLMs, thus demonstrating that the benefits of geoadaptation are not limited to a particular language area and PLM. Overall, we see our study as an exciting step towards building human language technologies that take into account extralinguistic aspects of language in general and social aspects in particular.

## Ethical Considerations

Research based on data from social media bears the risk that skews and biases in the data impact the results and conclusions based on them. For example, we highlight that the geographic distribution of tweets used in this study is biased towards urban areas (see Figures 1 and 5), with rural areas being underrepresented. While not constituting a shortcoming of geoadaptation *per se*, the urban-rural imbalance characterizes data from social media more generally (Eisenstein, 2018) and hence is likely to affect geoadaptation in many applications drawing upon such data. This is a limitation that needs to be kept in mind when using geoadaptation.

## References

- Armen Aghajanyan, Anchit Gupta, Akshat Shrivastava, Xilun Chen, Luke Zettlemoyer, and Sonal Gupta. 2021. Muppet: Massive multi-task representations with pre-finetuning. In *arXiv 2101.11038*.
- Ronelle Alexander. 2006. *Bosnian, Croatian, Serbian: A grammar with sociolinguistic commentary*. University of Wisconsin, Madison, WI.
- Alan Ansell, Edoardo Maria Ponti, Jonas Pfeiffer, Sebastian Ruder, Goran Glavaš, Ivan Vulić, and Anna Korhonen. 2021. Mad-g: Multilingual adapter generation for efficient cross-lingual transfer. In *Findings of the Association for Computational Linguistics: EMNLP 2021*, pages 4762–4781.
- David Bamman, Chris Dyer, and Noah A. Smith. 2014. Distributed representations of geographically situated language. In *Annual Meeting of the Association for Computational Linguistics (ACL)* 52.

<sup>11</sup>Since most posts in the Jodel dataset are from smaller towns, it was not possible to create a city-level dataset.

- Su L. Blodgett, Lisa Green, and Brendan O'Connor. 2016. Demographic dialectal variation in social media: A case study of African-American English. In *Conference on Empirical Methods in Natural Language Processing (EMNLP) 2016*.
- Emanuele Bugliarello, Fangyu Liu, Jonas Pfeiffer, Siva Reddy, Desmond Elliott, Edoardo Maria Ponti, and Ivan Vulić. 2022. Iglue: A benchmark for transfer learning across modalities, tasks, and languages. *arXiv preprint arXiv:2201.11732*.
- Bharathi R. Chakravarthi, Mihaela Găman, Radu T. Ionescu, Heidi Jauhiainen, Tommi Jauhiainen, Kristér Lindén, Nikola Ljubešić, Niko Partanen, Ruba Priyadharshini, Christoph Purschke, Eswari Rajagopal, Yves Scherrer, and Marcos Zampieri. 2021. Findings of the VarDial evaluation campaign 2021. In *Workshop on NLP for Similar Languages, Varieties and Dialects (VarDial) 8*.
- Alexandra Chronopoulou, Matthew E Peters, and Jesse Dodge. 2021. Efficient hierarchical domain adaptation for pretrained language models. *arXiv preprint arXiv:2112.08786*.
- Kevin Clark, Minh-Thang Luong, Quoc V. Le, and Christopher D. Manning. 2020. ELECTRA: Pre-training text encoders as discriminators rather than generators. In *International Conference on Learning Representations (ICLR) 8*.
- Cynthia G. Clopper and David B. Pisoni. 2004. Some acoustic cues for the perceptual categorization of American English regional dialects. *Journal of Phonetics*, 32(1):111–140.
- Alexis Conneau, Kartikay Khandelwal, Naman Goyal, Vishrav Chaudhary, Guillaume Wenzek, Francisco Guzmán, Edouard Grave, Myle Ott, Luke Zettlemoyer, and Veselin Stoyanov. 2020. Unsupervised cross-lingual representation learning at scale. In *Annual Meeting of the Association for Computational Linguistics (ACL) 58*.
- Dorottya Demszky, Devyani Sharma, Jonathan H. Clark, Vinodkumar Prabhakaran, and Jacob Eisenstein. 2021. Learning to recognize dialect features. In *Annual Conference of the North American Chapter of the Association for Computational Linguistics: Human Language Technologies (NAACL HTL) 2021*.
- Jacob Devlin, Ming-Wei Chang, Kenton Lee, and Kristina Toutanova. 2019. BERT: Pre-training of deep bidirectional transformers for language understanding. In *Annual Conference of the North American Chapter of the Association for Computational Linguistics: Human Language Technologies (NAACL HTL) 2019*.
- Bhuwan Dhingra, Jeremy R. Cole, Julian M. Eisenschlos, Daniel Gillick, Jacob Eisenstein, and William W. Cohen. 2021. Time-aware language models as temporal knowledge bases. In *arXiv 2106.15110*.
- Gabriel Doyle. 2014. Mapping dialectal variation by querying social media. In *Conference of the European Chapter of the Association for Computational Linguistics (EACL) 14*.
- Jonathan Dunn. 2019. Modeling global syntactic variation in English using dialect classification. In *Workshop on NLP for Similar Languages, Varieties and Dialects (VarDial) 6*.
- Daniel Edmiston. 2020. A systematic analysis of morphological content in BERT models for multiple languages. In *arXiv 2004.03032*.
- Jacob Eisenstein. 2018. Identifying regional dialects in on-line social media. In Charles Boberg, John Nerbonne, and Dominic Watt, editors, *The handbook of dialectology*, pages 368–383. Blackwell, Hoboken, NJ.
- Jacob Eisenstein, Brendan O'Connor, Noah A. Smith, and Eric Xing. 2010. A latent variable model for geographic lexical variation. In *Conference on Empirical Methods in Natural Language Processing (EMNLP) 2010*.
- Jacob Eisenstein, Brendan O'Connor, Noah A. Smith, and Eric Xing. 2014. Diffusion of lexical change in social media. *PloS ONE*, 9(11):e113114.
- Jacob Eisenstein, Noah A. Smith, and Eric Xing. 2011. Discovering sociolinguistic associations with structured sparsity. In *Annual Meeting of the Association for Computational Linguistics (ACL) 49*.
- Kawin Ethayarajh. 2019. How contextual are contextualized word representations? comparing the geometry of BERT, ELMo, and GPT-2 embeddings. In *Conference on Empirical Methods in Natural Language Processing (EMNLP) 2019*.
- Allyson Ettinger. 2020. What BERT is not: Lessons from a new suite of psycholinguistic diagnostics for language models. *Transactions of the Association for Computational Linguistics*, 8:34–48.
- Zhiyuan Fang, Jianfeng Wang, Xiaowei Hu, Lijuan Wang, Yezhou Yang, and Zicheng Liu. 2021. Compressing visual-linguistic model via knowledge distillation. In *Proceedings of the IEEE/CVF International Conference on Computer Vision*, pages 1428–1438.
- Goran Glavaš, Mladen Karan, and Ivan Vulić. 2020. Xhate-999: Analyzing and detecting abusive language across domains and languages. In *Proceedings of the 28th International Conference on Computational Linguistics*, pages 6350–6365.
- Goran Glavaš and Ivan Vulić. 2021. Is supervised syntactic parsing beneficial for language understanding tasks? an empirical investigation. In *Conference of the European Chapter of the Association for Computational Linguistics (EACL) 16*.
- Yoav Goldberg. 2019. Assessing BERT's syntactic abilities. In *arXiv 1901.05287*.

- Suchin Gururangan, Ana Marasović, Swabha Swayamdipta, Kyle Lo, Iz Beltagy, Doug Downey, and Noah A. Smith. 2020. Don’t stop pretraining: Adapt language models to domains and tasks. In *Annual Meeting of the Association for Computational Linguistics (ACL)* 58.
- John Hewitt and Christopher D. Manning. 2019. A structural probe for finding syntax in word representations. In *Annual Conference of the North American Chapter of the Association for Computational Linguistics: Human Language Technologies (NAACL HTL) 2019*.
- Valentin Hofmann, Janet B. Pierrehumbert, and Heinrich Schütze. 2020. DagoBERT: Generating derivational morphology with a pretrained language model. In *Conference on Empirical Methods in Natural Language Processing (EMNLP) 2020*.
- Valentin Hofmann, Janet B. Pierrehumbert, and Heinrich Schütze. 2021. Dynamic contextualized word embeddings. In *Annual Meeting of the Association for Computational Linguistics (ACL)* 59.
- Dirk Hovy and Christoph Purschke. 2018. Capturing regional variation with distributed place representations and geographic retrofitting. In *Conference on Empirical Methods in Natural Language Processing (EMNLP) 2018*.
- Dirk Hovy and Diyi Yang. 2021. The importance of modeling social factors of language: Theory and practice. In *Annual Conference of the North American Chapter of the Association for Computational Linguistics: Human Language Technologies (NAACL HTL) 2021*.
- Junjie Hu, Sebastian Ruder, Aditya Siddhant, Graham Neubig, Orhan Firat, and Melvin Johnson. 2020. Xtreme: A massively multilingual multi-task benchmark for evaluating cross-lingual generalisation. In *International Conference on Machine Learning*, pages 4411–4421. PMLR.
- Yuan Huang, Diansheng Guo, Alice Kasakoff, and Jack Grieve. 2016. Understanding U.S. regional linguistic variation with Twitter data analysis. *Computers, Environment and Urban Systems*, 59(9):244–255.
- Mans Hulden, Iñaki Alegria, Izaskun Etxeberria, and Montse Maritxalar. 2011. Learning word-level dialectal variation as phonological replacement rules using a limited parallel corpus. In *Conference on Empirical Methods in Natural Language Processing (EMNLP) 2011*.
- Chia-Chien Hung, Anne Lauscher, Simone Paolo Ponzetto, and Goran Glavaš. 2022. Ds-tod: Efficient domain specialization for task-oriented dialog. In *Findings of the Association for Computational Linguistics: ACL 2022*, pages 891–904.
- Ganesh Jawahar, Benoit Sagot, and Djamé Seddah. 2019. What does BERT learn about the structure of language? In *Annual Meeting of the Association for Computational Linguistics (ACL)* 57.
- Pratik Joshi, Sebastin Santy, Amar Budhiraja, Kalika Bali, and Monojit Choudhury. 2020. The state and fate of linguistic diversity and inclusion in the nlp world. In *Proceedings of the 58th Annual Meeting of the Association for Computational Linguistics*, pages 6282–6293.
- Iliia Karpov and Nick Kartashev. 2021. SocialBERT: Transformers for online social network language modelling. In *arXiv 2111.07148*.
- Alex Kendall and Yarin Gal. 2017. What uncertainties do we need in Bayesian deep learning for computer vision? In *Advances in Neural Information Processing Systems (NIPS)* 31.
- Alex Kendall, Yarin Gal, and Roberto Cipolla. 2018. Multi-task learning using uncertainty to weigh losses for scene geometry and semantics. In *Conference on Computer Vision and Pattern Recognition (CVPR)* 31.
- Diederik P. Kingma and Jimmy L. Ba. 2015. Adam: A method for stochastic optimization. In *International Conference on Learning Representations (ICLR)* 3.
- Vivek Kulkarni, Bryan Perozzi, and Steven Skiena. 2016. Freshman or fresher? Quantifying the geographic variation of language in online social media. In *International AAAI Conference on Weblogs and Social Media (ICWSM)* 10.
- Vivek Kulkarni, Mishra Shubhanshu, and Aria Haghighi. 2021. LMSOC: An approach for socially sensitive pretraining. In *Findings of the Association for Computational Linguistics: EMNLP 2021*.
- Mikko Laitinen, Jonas Lundberg, Magnus Levin, and Rafael Martins. 2018. The Nordic Tweet Stream: A dynamic real-time monitor corpus of big and rich language data. In *Digital Humanities in the Nordic Countries (DHN)* 3.
- Norman J. Lass, John E. Tecca, Robert A. Mancuso, and Wanda I. Black. 1979. The effect of phonetic complexity on speaker race and sex identifications. *Journal of Phonetics*, 7(2):105–118.
- Anne Lauscher, Olga Majewska, Leonardo FR Ribeiro, Iryna Gurevych, Nikolai Rozanov, and Goran Glavaš. 2020. Common sense or world knowledge? investigating adapter-based knowledge injection into pretrained transformers. In *Proceedings of Deep Learning Inside Out (DeeLIO): The First Workshop on Knowledge Extraction and Integration for Deep Learning Architectures*, pages 43–49.
- Xiaodong Liu, Pengcheng He, Weizhu Chen, and Jianfeng Gao. 2019a. Multi-task deep neural networks for natural language understanding. In *Annual Meeting of the Association for Computational Linguistics (ACL)* 57.
- Yinhan Liu, Myle Ott, Naman Goyal, Jingfei Du, Mandar Joshi, Danqi Chen, Omer Levy, Mike Lewis, Luke Zettlemoyer, and Veselin Stoyanov. 2019b.



- RoBERTa: A robustly optimized BERT pretraining approach. In *arXiv 1907.11692*.
- Nikola Ljubešić and Davor Lauc. 2021. Bertić: The transformer language model for Bosnian, Croatian, Montenegrin and Serbian. In *Workshop on Balto-Slavic Natural Language Processing (BSNLP)* 8.
- Nikola Ljubešić, Maja Miličević Petrović, and Tanja Samardžić. 2018. Borders and boundaries in Bosnian, Croatian, Montenegrin and Serbian: Twitter data to the rescue. *Journal of Linguistic Geography*, 6(2):100–124.
- Kelvin Luu, Daniel Khashabi, Suchin Gururangan, Karishma Mandyam, and Noah A. Smith. 2021. Time waits for no one! analysis and challenges of temporal misalignment. In *arXiv 2111.07408*.
- Benjamin Munson, Sarah V. Jefferson, and Elizabeth C. McDonald. 2006. The influence of perceived sexual orientation on fricative identification. *The Journal of the Acoustical Society of America*, 119(4):2427–2437.
- Jeremy M. Needle and Janet B. Pierrehumbert. 2018. Gendered associations of english morphology. *Journal of the Association for Laboratory Phonology*, 9(1):119.
- Marinela Parović, Goran Glavaš, Ivan Vulić, and Anna Korhonen. 2022. Bad-x: Bilingual adapters improve zero-shot cross-lingual transfer. In *Proceedings of the 2022 Conference of the North American Chapter of the Association for Computational Linguistics: Human Language Technologies*, pages 1791–1799.
- Jonas Pfeiffer, Ivan Vulić, Iryna Gurevych, and Sebastian Ruder. 2020. Mad-x: An adapter-based framework for multi-task cross-lingual transfer. In *Proceedings of the 2020 Conference on Empirical Methods in Natural Language Processing (EMNLP)*, pages 7654–7673.
- Jason Phang, Thibault FÉvry, and Samuel R. Bowman. 2018. Sentence encoders on STILTs: Supplementary training on intermediate labeled-data tasks. In *arXiv 1811.01088*.
- Yada Pruksachatkun, Jason Phang, Haokun Liu, Phu M. Htut, Xiaoyi Zhang, Richard Y. Pang, Clara Vania, Katharina Kann, and Samuel R. Bowman. 2020. Intermediate-task transfer learning with pretrained models for natural language understanding: When and why does it work? In *Annual Meeting of the Association for Computational Linguistics (ACL)* 58.
- Péter Rácz, Jennifer Hay, and Janet B. Pierrehumbert. 2017. Social salience discriminates learnability of contextual cues in an artificial language. *Frontiers in Psychology*, 8:51.
- Péter Rácz, Jennifer B. Hay, and Janet B. Pierrehumbert. 2020. Not all indexical cues are equal: Differential sensitivity to dimensions of indexical meaning in an artificial language. *Language Learning*, 70(3):848–885.
- Alec Radford, Jeffrey Wu, Rewon Child, David Luan, Dario Amodei, and Ilya Sutskever. 2019. Language models are unsupervised multitask learners.
- Afshin Rahimi, Trevor Cohn, and Timothy Baldwin. 2017. A neural model for user geolocation and lexical dialectology. In *Annual Meeting of the Association for Computational Linguistics (ACL)* 55.
- Afshin Rahimi, Trevor Cohn, and Timothy Baldwin. 2018. Semi-supervised user geolocation via graph convolutional networks. In *Annual Meeting of the Association for Computational Linguistics (ACL)* 56.
- Abhilasha Ravichander, Eduard Hovy, Kaheer Suleman, Adam Trischler, and Jackie C. Cheung. 2020. On the systematicity of probing contextualized word representations: The case of hypernymy in BERT. In *Joint Conference on Lexical and Computational Semantics (\*SEM)* 9.
- Evgeniia Razumovskaia, Goran Glavaš, Olga Majewska, Edoardo M Ponti, Anna Korhonen, and Ivan Vulić. 2022. Crossing the conversational chasm: A primer on natural language processing for multilingual task-oriented dialogue systems. *Journal of Artificial Intelligence Research*, 74:1351–1402.
- Anna Rogers, Olga Kovaleva, and Anna Rumshisky. 2020. A primer in bertology: What we know about how bert works. *Transactions of the Association for Computational Linguistics*, 8:842–866.
- Guy D. Rosin, Ido Guy, and Kira Radinsky. 2022. Time masking for temporal language models. In *International Conference on Web Search and Data Mining (WSDM)* 15.
- Guy D. Rosin and Kira Radinsky. 2022. Temporal attention for language models. In *arXiv 2202.02093*.
- Paul Röttger and Janet B. Pierrehumbert. 2021. Temporal adaptation of BERT and performance on downstream document classification: Insights from social media. In *Findings of the Association for Computational Linguistics: EMNLP 2021*.
- Bahar Salehi, Dirk Hovy, Eduard Hovy, and Anders Søgaard. 2017. Huntsville, hospitals, and hockey teams: Names can reveal your location. In *Workshop on Noisy User-generated Text (WNUT)* 3.
- Yves Scherrer and Nikola Ljubešić. 2020. HeLju@VarDial 2020: Social media variety geolocation with BERT models. In *Workshop on NLP for Similar Languages, Varieties and Dialects (VarDial)* 7.
- Yves Scherrer and Nikola Ljubešić. 2021. Social media variety geolocation with geoBERT. In *Workshop on NLP for Similar Languages, Varieties and Dialects (VarDial)* 8.

- Emma Strubell, Ananya Ganesh, and Andrew McCallum. 2019. Energy and policy considerations for deep learning in NLP. In *Annual Meeting of the Association for Computational Linguistics (ACL)* 57.
- Weijie Su, Xizhou Zhu, Yue Cao, Bin Li, Lewei Lu, Furu Wei, and Jifeng Dai. 2019. VI-bert: Pre-training of generic visual-linguistic representations. In *International Conference on Learning Representations*.
- Chen Sun, Austin Myers, Carl Vondrick, Kevin Murphy, and Cordelia Schmid. 2019. Videobert: A joint model for video and language representation learning. In *Proceedings of the IEEE/CVF International Conference on Computer Vision*, pages 7464–7473.
- Yu Sun, Shuohuan Wang, Yukun Li, Shikun Feng, Hao Tian, Hua Wu, and Haifeng Wang. 2020. Ernie 2.0: A continual pre-training framework for language understanding. In *Proceedings of the AAAI Conference on Artificial Intelligence*, volume 34, pages 8968–8975.
- Sonja A. Trent. 1995. Voice quality: Listener identification of African–American versus Caucasian speakers. *The Journal of the Acoustical Society of America*, 98(5):2936.
- Tu Vu, Tong Wang, Tsendsuren Munkhdalai, Alessandro Sordani, Adam Trischler, Andrew Mattarella-Micke, Subhransu Maji, and Mohit Iyyer. 2020. Exploring and predicting transferability across NLP tasks. In *Conference on Empirical Methods in Natural Language Processing (EMNLP) 2020*.
- Ivan Vulić, Edoardo Maria Ponti, Robert Litschko, Goran Glavaš, and Anna Korhonen. 2020. Probing pretrained language models for lexical semantics. In *Proceedings of the 2020 Conference on Empirical Methods in Natural Language Processing (EMNLP)*, pages 7222–7240.
- Ruize Wang, Duyu Tang, Nan Duan, Zhongyu Wei, Xuan-Jing Huang, Jianshu Ji, Guihong Cao, Daxin Jiang, and Ming Zhou. 2021. K-adapter: Infusing knowledge into pre-trained models with adapters. In *Findings of the Association for Computational Linguistics: ACL-IJCNLP 2021*, pages 1405–1418.
- Gregor Wiedemann, Steffen Remus, Avi Chawla, and Chris Biemann. 2019. Does BERT make any sense? interpretable word sense disambiguation with contextualized embeddings. In *arXiv 1909.10430*.
- Thomas Wolf, Lysandre Debut, Victor Sanh, Julien Chaumond, Clement Delangue, Anthony Moi, Pierric Cistac, Tim Rault, Rémi Louf, Morgan Funtowicz, Joe Davison, Sam Shleifer, Patrick von Platen, Clara Ma, Yacine Jernite, Julien Plu, Canwen Xu, Teven Le Scao, Sylvain Gugger, Mariama Drame, Quentin Lhoest, and Alexander M. Rush. 2020. Transformers: State-of-the-art natural language processing. In *Conference on Empirical Methods in Natural Language Processing (EMNLP) 2020*.
- Wenhan Xiong, Jingfei Du, William Y. Wang, and Veselin Stoyanov. 2020. Pretrained encyclopedia: Weakly supervised knowledge-pretrained language model. In *International Conference on Learning Representations (ICLR)* 8.

## A Appendix

### A.1 Geoadaptation Hyperparameters

We use a batch size of 32, train for 25 epochs, and perform grid search for the learning rate  $r \in \{1 \times 10^{-5}, 3 \times 10^{-5}, 1 \times 10^{-4}\}$  for MLMAda and use the best configuration ( $3 \times 10^{-5}$ ) for GeoAda-W and GeoAda-S. We use categorical cross-entropy as the loss function for masked LM (GeoAda-W, GeoAda-S, MLMAda) and mean absolute error as the loss function for geolocation prediction (GeoAda-W, GeoAda-S). We use Adam (Kingma and Ba, 2015) as the optimizer. Experiments are performed on a GeForce GTX 1080 Ti GPU (11GB). BERTiC (Scherrer and Ljubešić, 2021) has 110,026,752 parameters.

### A.2 Fine-tuning Hyperparameters

We use a batch size of 32 and perform grid search for the number of epochs  $n \in \{1, \dots, 10\}$  and the learning rate  $r \in \{1 \times 10^{-5}, 3 \times 10^{-5}, 1 \times 10^{-4}\}$ . We tune  $r$  for MLMAda and use the best configuration ( $3 \times 10^{-5}$ ) for GeoAda-W and GeoAda-S. We use categorical cross-entropy as the loss function and Adam as the optimizer. Experiments are performed on a GeForce GTX 1080 Ti GPU (11GB). BERTiC has 110,026,752 parameters.