

OffRoadTranSeg: Semi-Supervised Segmentation using Transformers on OffRoad environments

Anukriti Singh¹, Kartikeya Singh¹, and P.B. Sujit

Abstract— We present OffRoadTranSeg, the first end-to-end framework for semi-supervised segmentation in unstructured outdoor environment using transformers and automatic data selection for labelling. The offroad segmentation is a scene understanding approach that is widely used in autonomous driving. The popular offroad segmentation method is to use fully connected convolution layers and large labelled data, however, due to class imbalance, there will be several mismatches and also some classes may not be detected. Our approach is to do the task of offroad segmentation in a semi-supervised manner. The aim is to provide a model where self supervised vision transformer is used to fine-tune off-road datasets with self-supervised data collection for labelling using depth estimation. The proposed method is validated on RELLIS-3D and RUGD offroad datasets. The experiments show that OffRoadTranSeg outperformed other state of the art models, and also solves the RELLIS-3D class imbalance problem.

I. INTRODUCTION

An autonomous outdoor navigation [1], [2] system for unstructured environment [3] can be built using semantic segmentation network. It has applications in areas like inspection, exploration, rescue, and reconnaissance. But scene semantic segmentation in off-road environments is challenging due to absence of a defined boundaries between classes and terrain structure. This leads to challenges like class imbalance when algorithms are deployed in real environments. However, class imbalance problem is highly environment specific and becomes more severe when its within a dataset, like in RELLIS-3D [4]. This makes semantic segmentation in off-road classes challenging as compared to urban environments. Presently, Convolutional Neural Networks (CNNs) [5] in semantic segmentation [6] have achieved state-of-the-art results for unstructured outdoor environments like RELLIS-3D. However, CNNs require dense annotated datasets, which is costly and takes time specially in off-road environments where classes that are only visible in few frames can be important for autonomous decision making and navigation planning.

CNNs typically fail to produce accurate masks when the content of the images are complicated. For example in RELLIS-3D off-road dataset Jiang et al. [4] used HRNet for semantic segmentation. They successfully segmented classes like sky, grass, tree, etc. but there were some exceptions like log, water, and building where the mIOU was 0. Guan et al. [7] and Viswanath et al. [8] performed segmentation after classifying groups of terrain classes based on traversal regions. [7] used group attention network with

transformers for segmentation and [8] used color clustering. However, since both of them pooled classes they did not have to face the challenge of class imbalance. Recently, it was proposed to use transformers for vision based tasks [9] like semantic segmentation [10], [11], [12] after their success in Natural Language Processing(NLP). Jin et al. [13] showed how transformers based model can perform better for semantic segmentation on two datasets: RUGD and Cityscape. Although, their method was completely supervised and required all the images in the dataset to be annotated. Caron et al. [14] proposed DINO to use self supervised pretraining on vision transformers, which can benefit segmentation as well as classification tasks in vision. DINO is pretrained on ImageNet dataset and uses knowledge distillation [15].

Main Results:

Annotations for off road datasets is particularly challenging since the boundaries are mixed and not well defined, it takes a lot of time and increases stress leading to mislabelling. In this paper, we present a novel semi-supervised approach for offroad semantic segmentation. The approach involves fine-tuning the DINO network with no labelled data and evaluating it with the automatic selected data. Our method is general and is particularly designed for unstructured outdoor environments. Semi-supervised sequence segmentation requires to provide the mask of the first image in the sequence and the network segments the subsequent frames based on that. We instead propose to do an automatic data selection, where the selected images are labelled instead of just the first frame. In summary, the main contributions of our proposed method are :

- A novel model for semi-supervised semantic segmentation in unstructured outdoor environment using self attention in vision transformers.
- Completely solving class imbalance problem by obtaining mIoU value for all the classes in RELLIS-3D dataset. We also test our model on other offroad datasets like RUGD and obtain IoU values for multiple classes better than those reported in RUGD [16].
- Significantly reducing the amount of labelled data required for training and evaluating using an algorithm to automatically select the most diverse set of images per sequence. We used less than 25 annotated images during training.

We evaluate our method on RELLIS-3D [4] which contains 20 classes and 13, 556 images and RUGD [16] dataset with 24 classes and over 29, 000 images.

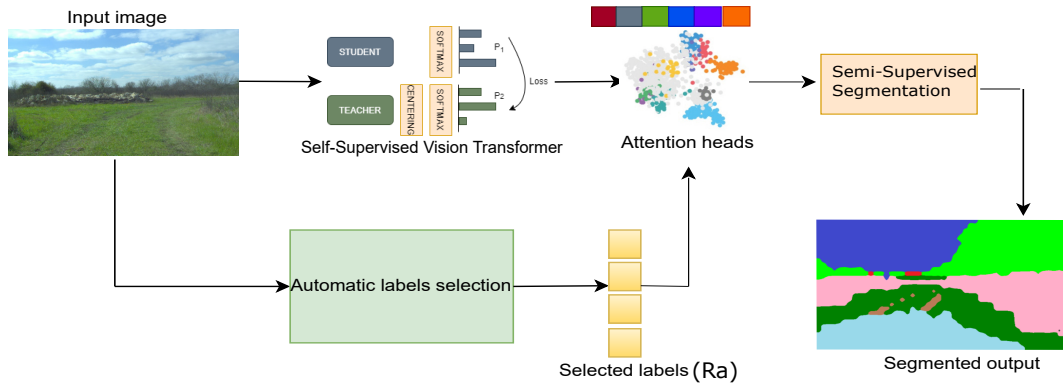


Fig. 1. Our framework consists of two stages: Fine-tuning self supervised vision transformer to get the attention maps and automatically selecting labelled images for evaluating the network for semi supervised semantic segmentation

OffRoadTranSeg outperforms the networks used in [4] and [16] in the semi supervised fashion.

II. RELATED WORK

A. Semi-supervised semantic segmentation

Segmentation is a widely studied area using convolutional neural network as well as the present growing transformer networks. The semantic segmentation tasks can be supervised, semi supervised and self supervised. A number of architectures have been proposed to perform segmentation, like PSPnet [17], HRNETV2+OCR [18], BiSeNetV2 [19] in CNNs and DETR [12], SETR [11] in transformer based networks. However, the CNNs based network performs well in urban navigation where the roads and structure is defined, they lack in performance in offroad unstructured areas due to undefined, overlapping boundaries and convoluted area.

B. Transformers

Transformers were initially proposed for their use in Natural Language Processing (NLP). With their increasing good performance, transformers were then introduced in computer vision with CNNs, making a hybrid model in DETR [12]. Later ViT [9] was proposed which proved to be a successful transformer network for vision tasks like object classification. Transformer based network have benefits over purely CNN architectures since they have high accuracy with less computation time for training. TrSeg[20] used transformer based network for segmentation in urban area dataset like cityscape and offroad dataset RUGD, however their network performs supervised segmentation. DINO is a self supervised network which predicts attention in the images and can also be used in semantic segmentation. Our network is based on DINO, which makes segmentation in unstructured environments semi supervised. It has explicit information about the semantic segmentation of an image, which does not emerge as clearly with supervised ViTs, nor with convnets.

C. Dataset

Navigation is an important part in perception module of urban and unstructured offroad regions. Latest datasets on

offroad are RELIS-3D and RUGD which are especially tailored for semantic segmentation in a variety of natural, unstructured semi-urban areas. RELIS-3D is the latest dataset which is hugely derived from RUGD and has additionally added unique terrain classes which aren't present in RUGD. Both these datasets have rich ontology and large annotations of their ground truths. RELIS-3D dataset also includes 3-D lidar data and their annotations. We use both these latest datasets to evaluate the performance of our proposed framework.

III. OFFROADTRANSEG

The proposed OffRoadTranSeg architecture is illustrated in Fig. 2 and it contains two major component : Self-Supervised Transformer and Automatic Data Selection. With OffRoadTranSeg off-terrain unstructured environment is semantically segmented using self supervised attention maps and automatic data selection. Our framework is motivated by DINO[14] a state of the art self supervised attention mechanism based on student teacher transformer network which performed well on ImageNet dataset and DAVIS-2017 video instance segmentation benchmark [21]. This framework takes the advantage of attention in transformers and addresses the class imbalance problem which was introduced with RELIS-3D dataset in semantic segmentation of offroad images. The details of our OffRoadTranSeg model for semi supervised semantic segmentation will be described in the following subsections.

A. Transformer

OffRoadTranSeg is based on a fully transformer-based architecture, partially borrowed from knowledge distillation[15] and self-supervised approaches used in DINO. Knowledge distillation has two network: student network and a teacher network. The student network S_{Θ_s} is trained to match the output of a given teacher network S_{Θ_t} , parameterised by Θ_s and Θ_t respectively. When given an input image x , probability distribution P_s and P_t from both the networks are calculated as an output over the dimension K . The output of the network, probability P is normalized

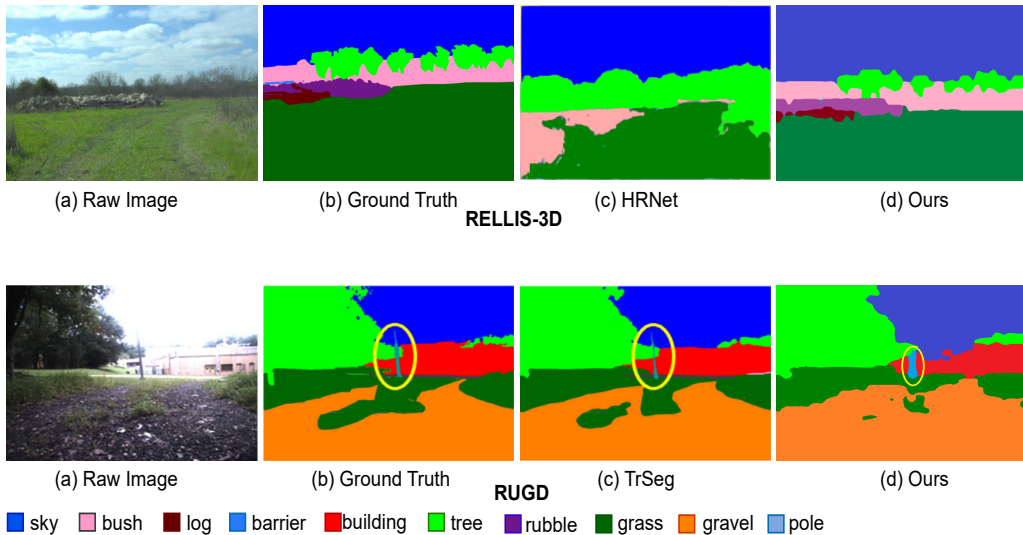


Fig. 2. Both the columns highlight the raw image, ground truth, performance of SOTA algorithm and our approach on RELLIS-3D and RUGD dataset. We observe that OffRoadTranSeg is able to segment all the classes of the image as present in the raw image.

IoU Distribution for RELLIS-3D on OffRoadTranSeg																
Sky	Bush	Building	Log	Grass	Person	Tree	Asphalt	Rubble	Mud	Fence	Puddle	Concrete	Barrier	Vehicle	Object	Pole
97%	96%	92%	96%	92%	40%	82%	97%	77%	97%	88%	92%	98%	90%	98%	77%	87%
IoU Distribution for RELLIS-3D on HRNet																
98%	78%	1%	0%	93%	89%	91%	67%	77%	96%	88%	64%	92%	67%	42%	50%	49%

TABLE I
CLASS-WISE IOU DISTRIBUTION FOR RELLIS-3D DATASET ON OffRoadTranSeg AND HRNET.

Class	Dirt	Rockbed	Sand	Grass	Log	Bicycle	Tree	Mulch	Pole	Fence	Bush	Sky	Sign	Vehicle	Rock	Concrete	Bridge	Asphalt	Gravel	building
IoU	88%	94%	92%	97%	89%	91%	82%	86%	94%	90%	76%	96%	88%	72%	86%	88%	91%	96%	89%	93%

TABLE II
CLASS-WISE IOU DISTRIBUTION FOR RUGD DATASET ON OffRoadTranSeg .

Class	Dirt	Rockbed	Sand	Grass	Log	Bicycle	Tree	Mulch	Pole	Fence	Bush	Sky	Sign	Vehicle	Rock	Concrete	Bridge	Asphalt	Gravel	building
IoU	0%	10%	27%	77%	10%	-	83%	45%	19%	45%	27%	81%	11%	60%	9%	83%	0%	13%	38%	73%

TABLE III
CLASS-WISE IOU DISTRIBUTION FOR RUGD DATASET TAKEN FROM THEIR BENCHMARK METHOD 4(RESNET50+UPERNET).

using a softmax function described below:

$$P_s(x)^{(i)} = \frac{\exp(S_{\Theta_s}(x)^{(i)}/T_s)}{\sum_{k=1}^K \exp(S_{\Theta_s}(x)^{(k)}/T_s)} \quad (1)$$

Where the temperature parameter $T_s > 0$ controls the sharpness of the output distribution. The similar equation holds true for probability distribution P_t . In DINO both the student and the teacher architecture S share the same network with different set of parameters, Θ_s and Θ_t . This self supervised vision transformer network has two types of backbone architectures f , ViT[9] and ResNet-50[22] and a projection head h . For unstructured terrain image dataset we use both these networks as backbone. The projection head $h : g = hf$, which works best for this network consists of a three layer multi-layer perceptron with 2048 hidden dimension followed by l_2 normalization and a weight normalized fully connected layer. Also, The DINO network does not have batch normalizations (BN) by default.

B. Automatic Data selection (ADS)

Self-supervised monocular depth estimation(SDE) [23] a type of label selection method which makes the process of selecting the image to annotate automatic. Recently, manually labelling data is starting to get replaced with self supervised learning. Segmentation is tightly connected with depth estimation. The leverage of this is taken to improve semantic segmentation in unstructured environments with self supervised depth estimation. Labelling images in offroad is particularly hard because it requires fine grained segmentation. With this approach we come up with a way which requires comparatively less number of annotated images and improve the performance of segmentation. Self supervised depth estimation is used as a pretext task for our offroad data, which has N number of total samples and N_s are selected for annotation. Here we denote, R as total number images in the data, R_A as the subset of images selected for annotation and R_U as the un-selected images

subset. Initially, all data is un-selected and hence, $R = R_U$ and selected images for annotation is empty. For the selection of images we first do diversity sampling, to make sure most diverse set of images are selected and which cover different scenes in off-trail image datasets. The set of images chosen for annotation should be diverse enough so that they represent the entire dataset. The intermediate layer of SDE network calculates features Φ_j^{SDE} over which we calculate L2 distance and do iterative farthest point sampling. At step t, for each of the samples at that point, we choose the image from R_U which has the largest distance to the current annotation set R_A . The selected sample of images R_A is iteratively expanded by moving one image at a time from R_U to R_A until the required number of images are collected:

$$i = \arg \max_{I_i \in R_U} \min_{I_i \in R_A} \|\Phi_i^{SDE} - \Phi_j^{SDE}\| \quad (2)$$

The next selection criteria is uncertainty sampling. When the model is trained on R_A , the images with high uncertainties near the decision boundary are favoured. For uncertainty sampling, we need to train and update the model with R_A . It is inefficient to repeat this every time a new image is added. To make it more efficient, the selection is divided into T steps and the model is trained T times. In each step t, the required number of images are selected and moved from unselected subset to selected images for annotation. With uncertainty Sampling the aim is to select difficult samples, i.e., samples in R_U that the model trained on the current R_A cannot handle well since the dataset of offroad is very diverse and uncertain. The equation is then updated :

$$i = \arg \max_{I_i \in R_U} \min_{I_i \in R_A} \|\Phi_i^{SDE} - \Phi_j^{SDE}\| - \lambda_E E(i) \quad (3)$$

Using automatic data selection we get a set of selected annotated data. To perform semi-supervised sequence segmentation a full mask of the object(s) of interest in the first frame of a video sequence has to be given and the network produce the segmentation mask for that object(s) in the subsequent frames. We leverage automatic data selection in semi supervised video segmentation, where instead of giving annotation of only the first frame we select the most diversified frames n_t from a sequence and divide it in batches.

IV. EXPERIMENTS AND RESULTS

In this section we provide the implementation details of OffRoadTranSeg and describe the experiments performed to highlight the two main components of our approach.

A. Implementation Details

1) *Dataset*:: We evaluate our OffRoadTranSeg on two recent off-road datasets RELLIS-3D and RUGD . RELLIS-3D dataset consists of 20 classes and 6,235 labelled images. The original resolution of the image is 1920×1600 but for training purposes we downscale the image to 512×512 . With RELLIS-3D dataset we segment unique classes like rubble, mud, and man-made barriers which weren't present in RUGD .

Arch	mIoU	Split
ViT_small	88%	R_a
ViT_base	72%	R_a
ViT_tiny	66%	R_a
ResNet50	36%	R_a

TABLE IV
PERFORMANCE OF OffRoadTranSeg USING DIFFERENT ARCHITECTURES.

Framework	mIoU
OffRoadTranSeg	88%
HRNet	67%
FPN	87%

TABLE V
MEAN-IOUS FOR RELLIS-3D DATASET.

RUGD dataset has 7,456 labelled images, that is for every fifth frame in the sequence. It has 24 different classes including categories like sign, rock and bridge. The original size of the image is 688×550 . Among these thousands of images We use the automatic data selection algorithm to select the most diverse set of images and provide only their annotation for semi-supervised video sequence segmentation in both these datasets.

2) *Training Details*: : We follow DINO [14] and fine tune the network on RELLIS-3D without labels. The training is completely unsupervised and is performed with AdamW optimizer[24] and 5 batch size using the ViT-8 model. The output patch tokens are then evaluated on two offroad datasets RELLIS-3D and RUGD for semantic segmentation. For the semi supervised video sequence segmentation instead of providing label of only the first frame in the sequence, we run ADS for each sequence to select the most diversified images and provide their label. For ADS we follow [23], it has a slimmed network architecture with a ResNet50 encoder and fewer decoder channels. We iterate the number of selected sample for labelling as 25 and 744. For both subsets, a student depth error is calculated when the student depth network is trained from scratch for 4k and 20k iterations.

B. Ablation studies

To evaluate the performance of our proposed OffRoadTranSeg approach we calculate the individual class IoU on RELLIS-3D dataset and compare it with the the convolutional network based network HRNet. Table I shows that OffRoadTranSeg solves the class imbalance problem by giving the IoU value of 96% which was 0% in CNN based network HRNet as provided in the RELLIS-3D benchmark. The comparison also shows that

Framework	mIoU
OffRoadTranSeg	89%

TABLE VI
MEAN-IOUS FOR RUGD DATASET.

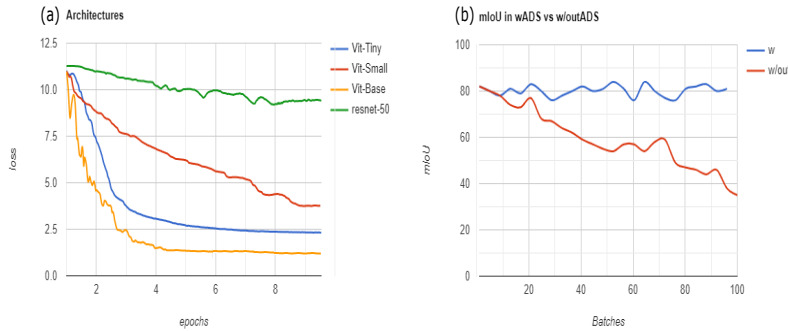


Fig. 3. (a) Training parameters for loss degradation of using different backbones in DINO transformer network in RELIS-3D dataset. (b) Representation of mIoUs obtained from only transformer network and transformer with ADS.




Fig. 4. Segmentation results: b_1 represents the outputs from batch 1 of during semi supervised segmentation. Whereas, b_n represents the outputs from the last batch.

with our approach we get state of the art IoU values in majority of the categories. We evaluate OffRoadTranSeg on one another dataset, RUGD and the get the values for all different categories as shown in table II compared with table III. Figure 2 shows the visible differences in the performance of different networks. The RELIS-3D dataset raw image has 7 classes and HRNet is only able to segment 4 of those classes whereas with OffRoadTranSeg we segment all classes including log, rubble and barrier. The mean-IoU(mIoU) value for the two datasets in table V and table VI shows that using transformer and automatic data selection can give the state of the art values in segmentation of unstructured outdoor environments. We also analyze how different backbones of the self-supervised transformer

network impact the segmentation performance in the offroad datasets by using four different architectures ViT_{small} , ViT_{base} , ViT_{tiny} and $ResNet-50$. We fine-tune off-road RELIS-3D dataset in an unsupervised fashion using vision transformer architectures and CNN architecture. The performance is shown in table IV. Using our data selection approach with four different architectures we see that ViT_{small} gives the best performance with 88% mIoU and on the other hand with ResNet-50 has 36% mIoU value. Figure 3 summarizes these results with different number of epochs in a form of graph.

We run ADS algorithm on each image sequence and select the best set of 25 images in RELIS-3D and RUGD . For semi-supervised video segmentation instead of providing

the label for only the first image in the sequence, we provide label masks for all these 25 images and divide the sequence into 25 batches. Since, these selected images are well diversified with all the features we see significant improvement in segmentation of offroad images. We show the comparison in figure 4 where b_1 represents first batch of the sequence and b_n represents the last batch. We used the transformer based network DINO to evaluate video segmentation on RELLIS-3D and RUGD, however, when the label for only the first image of the sequence is provided we see good performance in b_1 but the performance is poor as we proceed to the last batch b_n of the sequence. It shows that introducing ADS algorithm with transformer based network can significantly improve the segmentation even for the last batch, for example the last batch of the RUGD dataset in the figure successfully segments log with grass and bush.

V. CONCLUSION

In this work, we have explored transformer based approach for semi-supervised segmentation in unstructured outdoor environments along with handling the class imbalance problem in two most famous offroad datasets. We show how the scene layout information present in the features of vision transformer can be used for semi-supervised segmentation in offroad datasets. Annotation is an important part of the segmentation task in off-trail environments because the performance of the network depends on how precisely the data is labelled. But on the same hand labelling an offroad dataset is particularly challenging because of undefined boundaries. Hence in our approach, we propose to use an Automatic Data Selection algorithm based on depth estimation which selects the most feature rich images. This significantly reduces the number of annotated images needed while training and evaluating with increase in performance. The experiment results show that by introducing OffRoadTranSeg we get state-of-the-art results in unstructured environments. But our approach also has some limitations, it requires a human in loop to annotate the images after getting the most diversified set of images selected for semi-supervised segmentation, for future work the labelling process in between the loop can be automated which will further reduce the chances inaccuracy.

REFERENCES

- [1] M. Cordts, M. Omran, S. Ramos, T. Rehfeld, M. Enzweiler, R. Benenson, U. Franke, S. Roth, and B. Schiele, "The cityscapes dataset for semantic urban scene understanding," in *Proc. of the IEEE Conference on Computer Vision and Pattern Recognition (CVPR)*, 2016.
- [2] H. A. Alhajja, S. K. Mustikovela, L. Mescheder, A. Geiger, and C. Roth, "Augmented reality meets computer vision: Efficient data generation for urban driving scenes," *International Journal of Computer Vision*, vol. 126, no. 9, pp. 961–972, 2018.
- [3] M. J. Procopio, J. Mulligan, and G. Grudic, "Learning terrain segmentation with classifier ensembles for autonomous robot navigation in unstructured environments," *Journal of Field Robotics*, vol. 26, no. 2, pp. 145–175, 2009.
- [4] P. Jiang, P. Osteen, M. Wigness, and S. Saripalli, "Rellis-3d dataset: Data, benchmarks and analysis," *arXiv preprint arXiv:2011.12954*, 2020.
- [5] Y. Lecun, L. Bottou, Y. Bengio, and P. Haffner, "Gradient-based learning applied to document recognition," *Proceedings of the IEEE*, vol. 86, no. 11, pp. 2278–2324, 1998.
- [6] J. Long, E. Shelhamer, and T. Darrell, "Fully convolutional networks for semantic segmentation," in *2015 IEEE Conference on Computer Vision and Pattern Recognition (CVPR)*, 2015, pp. 3431–3440.
- [7] T. Guan, D. Kothandaraman, R. Chandra, and D. Manocha, "Ganav: Group-wise attention network for classifying navigable regions in unstructured outdoor environments," *arXiv preprint arXiv:2103.04233*, 2021.
- [8] K. Viswanath, K. Singh, P. Jiang, S. Saripalli, *et al.*, "Offseg: A semantic segmentation framework for off-road driving," *IEEE Conference on Automation Science and Engineering*, 2021.
- [9] A. Dosovitskiy, L. Beyer, A. Kolesnikov, D. Weissenborn, X. Zhai, T. Unterthiner, M. Dehghani, M. Minderer, G. Heigold, S. Gelly, *et al.*, "An image is worth 16x16 words: Transformers for image recognition at scale," *arXiv preprint arXiv:2010.11929*, 2020.
- [10] R. Strudel, R. Garcia, I. Laptev, and C. Schmid, "Segmenter: Transformer for semantic segmentation," *arXiv preprint arXiv:2105.05633*, 2021.
- [11] S. Zheng, J. Lu, H. Zhao, X. Zhu, Z. Luo, Y. Wang, Y. Fu, J. Feng, T. Xiang, P. H. Torr, *et al.*, "Rethinking semantic segmentation from a sequence-to-sequence perspective with transformers," *arXiv preprint arXiv:2012.15840*, 2020.
- [12] X. Zhu, W. Su, L. Lu, B. Li, X. Wang, and J. Dai, "Deformable detr: Deformable transformers for end-to-end object detection," *arXiv preprint arXiv:2010.04159*, 2020.
- [13] Y. Jin, D. Han, and H. Ko, "Trseg: Transformer for semantic segmentation," *Pattern Recognition Letters*, vol. 148, pp. 29–35, 2021.
- [14] M. Caron, H. Touvron, I. Misra, H. Jégou, J. Mairal, P. Bojanowski, and A. Joulin, "Emerging properties in self-supervised vision transformers," *arXiv preprint arXiv:2104.14294*, 2021.
- [15] G. Hinton, O. Vinyals, and J. Dean, "Distilling the knowledge in a neural network," *arXiv preprint arXiv:1503.02531*, 2015.
- [16] M. Wigness, S. Eum, J. G. Rogers, D. Han, and H. Kwon, "A rugd dataset for autonomous navigation and visual perception in unstructured outdoor environments," in *2019 IEEE/RSJ International Conference on Intelligent Robots and Systems (IROS)*. IEEE, 2019, pp. 5000–5007.
- [17] H. Zhao, J. Shi, X. Qi, X. Wang, and J. Jia, "Pyramid scene parsing network," in *Proceedings of the IEEE conference on computer vision and pattern recognition*, 2017, pp. 2881–2890.
- [18] J. Wang, K. Sun, T. Cheng, B. Jiang, C. Deng, Y. Zhao, D. Liu, Y. Mu, M. Tan, X. Wang, *et al.*, "Deep high-resolution representation learning for visual recognition," *IEEE transactions on pattern analysis and machine intelligence*, 2020.
- [19] C. Yu, C. Gao, J. Wang, G. Yu, C. Shen, and N. Sang, "Bisenet v2: Bilateral network with guided aggregation for real-time semantic segmentation," *arXiv preprint arXiv:2004.02147*, 2020.
- [20] Y. Jin, D. Han, and H. Ko, "Trseg: Transformer for semantic segmentation," *Pattern Recognition Letters*, vol. 148, pp. 29–35, 2021. [Online]. Available: <https://www.sciencedirect.com/science/article/pii/S016786552100163X>
- [21] J. Pont-Tuset, F. Perazzi, S. Caelles, P. Arbeláez, A. Sorkine-Hornung, and L. V. Gool, "The 2017 davis challenge on video object segmentation," 2018.
- [22] K. He, X. Zhang, S. Ren, and J. Sun, "Deep residual learning for image recognition," *CoRR*, vol. abs/1512.03385, 2015. [Online]. Available: <http://arxiv.org/abs/1512.03385>
- [23] L. Hoyer, D. Dai, Y. Chen, A. Köring, S. Saha, and L. Van Gool, "Three ways to improve semantic segmentation with self-supervised depth estimation," *arXiv preprint arXiv:2012.10782*, 2020.
- [24] I. Loshchilov and F. Hutter, "Fixing weight decay regularization in adam," 2018.