

# Florida Wildlife Camera Trap Dataset

Crystal Gagne      Jyoti Kini      Daniel Smith      Mubarak Shah  
University of Central Florida, Orlando, Florida

{crystal.gagne, jyoti.kini}@knights.ucf.edu, daniel.smith@ucf.edu, shah@crcv.ucf.edu

## Abstract

*Trail camera imagery has increasingly gained popularity amongst biologists for conservation and ecological research. Minimal human interference required to operate camera traps allows capturing unbiased species activities. Several studies - based on human and wildlife interactions, migratory patterns of various species, risk of extinction in endangered populations - are limited by the lack of rich data and the time-consuming nature of manually annotating trail camera imagery. We introduce a challenging wildlife camera trap classification dataset collected from two different locations in Southwestern Florida, consisting of 104,495 images featuring visually similar species, varying illumination conditions, skewed class distribution, and including samples of endangered species, i.e. Florida panthers. Experimental evaluations with ResNet-50 architecture indicate that this image classification-based dataset can further push the advancements in wildlife statistical modeling. We will make the dataset publicly available.*

## 1. Introduction

Most conservation biologists recognize the utilitarian value of biodiversity for human existence [2, 6]. Therefore, numerous research studies have focused on protecting and restoring wildlife by monitoring their population distribution, identifying threats to their survival, and eliminating the perils. Our collaboration primarily focused on the conservation of the endangered Florida panther (*Puma concolor coryi*), which is one of the most endangered species of mammals in the United States, with less than 230 individual adults estimated to be living in South Florida [4].

Measuring abundance is central to endangered species recovery and essential for management, but accurate estimates of population size are difficult to obtain for rare species using traditional field methods. While researchers have relied on field studies involving direct observation, mark-recapture, and radio-telemetry to monitor species

population and their behavior in the past; technological advancements and ease of access to non-invasive inexpensive trail cameras have drawn the attention of present-day investigators. Trail camera imagery has a wide variety of biological and ecological applications in conservation [8, 15, 5, 10]. For our project, two different locations in South Florida, namely Corkscrew Swamp (Corkscrew) and Okaloacoochee Slough State Forest (OKSSF), were surveyed between January 2018 to late 2019. Each trail camera took up to 40,000 images during the first couple of months, and by the end of the survey, over three-quarters of a million images were generated. The images captured using these cameras, first, had to be curated for efficient information retrieval. It took many volunteers several months to manually sort and organize the data into file systems, eventually creating a clean dataset of more than 100k images and 22 classes, including the endangered Florida panther.

Wildlife populations can be monitored via camera trap studies, yet processing the data generated in these studies is an enormous task. Due to the time-consuming nature of manually annotating camera trap images, scientists have begun to experiment with different methods of automatically classifying images using deep neural networks. There is a growing literature base demonstrating the power of AI in recognizing images of wildlife [14, 10, 3, 13, 7, 12]. Recent studies have demonstrated that deep neural networks can automatically identify images of different wildlife species with accuracy on par of human volunteers, saving over 8.4 years at 40 hours per week of volunteer labeling effort [7, 9]. AI can dramatically improve the speed and efficiency of species identification and data management.

Contemporary models used to classify images from trail cameras, however, do not perform well when used on images from a different location compared to the training data, which implies that the models are non-transferable [11]. Model transferability is vital if the model is to be used by biologists for more than one study area. We introduce a challenging real-world condition-based wildlife dataset, which

Classes	Corkscrew	OKSSF	Per-Class Total	% of Overall
Alligators	18	9	27	0.03
Armadillos	119	11	130	0.12
Bears	149	363	512	0.49
Birds_Carrion	1028	318	1346	1.29
Birds_Other	2146	304	2450	2.34
Birds_Raptors	54	19	73	0.07
Birds_Wading	3741	80	3821	3.66
Boar	117	0	117	0.11
Bobcats	966	1497	2463	2.36
Cattle	5	22297	22302	21.34
Coyotes	28	118	146	0.14
Deer	5415	30780	36195	34.64
Dogs	48	148	196	0.19
Negatives	8999	9000	17999	17.22
Opossum	882	519	1401	1.34
Otters	18	6	24	0.02
Panthers	965	1593	2558	2.45
Rabbits	589	1031	1620	1.55
Raccoons	661	359	1020	0.98
Sandhill_Crane	39	1120	1159	1.11
Squirrels	501	21	522	0.50
Turkey	1070	7344	8414	8.05
<b>Overall</b>	<b>27558</b>	<b>76937</b>	<b>104495</b>	<b>100</b>

Table 1. A comprehensive list providing the number of images collected per species from two different locations in our dataset.

will promote the need for better generalization, thereby promoting advances in this area. Using a ResNet-50 architecture, we train a preliminary transferable model on images of the Florida panther and other species available in the dataset.

## 2. Dataset Overview

### 2.1. Trail Camera Images

Our dataset is composed of 104,495 images from both of our trail camera study locations combined (see Table 1). The dataset contains over 2500 images of Florida panthers. Due to the rarity of this species, this dataset has the potential to be invaluable as a conservation tool for this species. The dataset has images with varying backgrounds taken from several sites at the two primary locations surveyed. The locations of survey were chosen due to their proximity to major roads and the relatively high level of panther activity in these areas. Sample images from the dataset can be viewed in Figure 1.

## 2.2. Data Challenges

Similar to other trail camera datasets, such as Beery et al.’s iWildCam 2018 Challenge Dataset [1], our dataset exhibits a range of inherent challenges, as illustrated in Figure 3. Since the trail camera captures images throughout the day, multiple samples suffer from illumination variations (either over or under saturated). Frequently, images turn blurry when the subject moves too quickly, and several times blur could be present from moisture on the lens. In the case of some cameras, IR system malfunction has resulted in “pink-washed” daytime photos. Additionally, the distance between animal and camera does not remain consistent; hence scale, focus, and visibility vary considerably even in subsequent images. Sometimes, animals tend to be almost entirely obscured by vegetation in the background, or they could be so close to the camera only an indiscernible part of their body would be visible. In addition, the image backgrounds are non-static, and vegetation could shift quite a lot from one image to the next. While all these complexities add real-world challenges to the dataset, these limitations occasionally make it impossible for the image to be identified. Such unidentifiable images have been omitted from the dataset. There is also a margin of error for what has been sorted, around 2%.

## 3. Baseline Experiments

We train a baseline model using ResNet-50 architecture. The dataset comprising 104,495 samples is split into train, validation, and test set in 70%-10%-20% proportion. We have also employed random cropping, horizontal flip, and rotation for data augmentation. Images resized to  $224 \times 224$ px are processed through the model in a batch size of 64, using a learning rate of  $1e-3$ . We achieve a baseline test accuracy of 78.75% on our ResNet-based model. For the test images, we do a t-SNE visualization of the output embeddings, as shown in Figure 5, to demonstrate the effectiveness of our method.

## 4. Conclusions and Future Work

In this paper, we have introduced a camera trap dataset comprising 100k+ wildlife samples belonging to 22 different categories. The complexity of the landscape, adverse lighting conditions, unconventional subject behavior captured in the dataset, using trail cameras, has aimed to improve the ability of automated systems to generalize to new environments. While the dataset provides a good platform to work on domain adaptation and data imbalance issues, we also have some additional unlabeled data which will allow us to explore the area of semi-supervised learning. Although this project originally focused only on monitoring the ecosystem concerning the endangered Florida panther, the curated trail camera images have presented av-



Figure 1. Examples of images from the dataset. The first two columns exhibit samples from the Corkscrew location, while the next set of columns contain specimens from the OKSSF location.

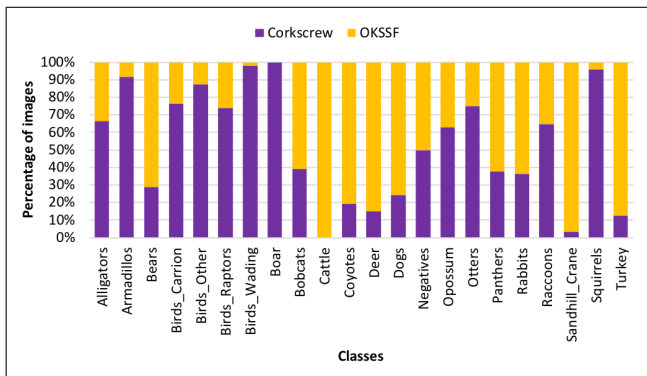


Figure 2. Location-based distribution of images per species.

enues to explore several areas of biodiversity conservation. The dataset will be released publicly to enable access to a broader community and foster development in biodiversity research.

## References

[1] Sara Beery, Grant Van Horn, Oisín Mac Aodha, and Pietro Perona. The iwildcam 2018 challenge dataset. *arXiv preprint arXiv:1904.05986*, 2019. 2




Figure 3. Specimen images depicting the highlighted challenges associated with the dataset: (1) Motion blur, (2) Occlusion, (3) Camouflage, (4) Illumination issues, (5) Excessive proximity of the animals to the camera traps making it impossible to identify salient features, (6) Imbalance in the numbers of images for classes such as cattle/deer, (7/8) Multiple images with hardly any difference captured by continuous camera triggers, and (9) View-point based deception resulting in bobcats appearing similar to panthers.

[2] Bradley J Cardinale, J Emmett Duffy, Andrew Gonzalez, David U Hooper, Charles Perrings, Patrick Venail, Anita Narwani, Georgina M Mace, David Tilman, David A Wardle,






Figure 4. Confusion matrices illustrating results on the test data for 22 classes.

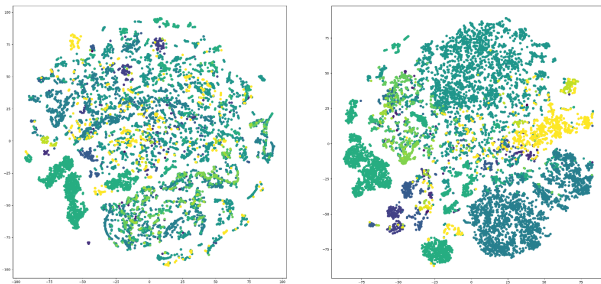


Figure 5. t-SNE visualization of randomly initialized features (left) and learned embeddings (right) for test images in the dataset.

et al. Biodiversity loss and its impact on humanity. *Nature*, 486(7401):59–67, 2012. 1

[3] Alexander Gomez, German Diez, Augusto Salazar, and Angelica Diaz. Animal identification in low quality camera-trap images using very deep convolutional neural networks and confidence thresholds. In *International symposium on visual computing*, pages 747–756. Springer, 2016. 1

[4] Brett T McClintock, Dave P Onorato, and Julien Martin. Endangered florida panther population size determined from public reports of motor vehicle collision mortalities. *Journal of Applied Ecology*, 52(4):893–901, 2015. 1

[5] Agnieszka Miguel, Sara Beery, Erica Flores, Loren Klemesrud, and Rana Bayrakcismith. Finding areas of motion in camera trap images. In *2016 IEEE international conference on image processing (ICIP)*, pages 1334–1338. IEEE, 2016. 1

[6] Tim Newbold, Lawrence N Hudson, Samantha LL Hill, Sara Contu, Igor Lysenko, Rebecca A Senior, Luca Börger, Dominic J Bennett, Argyrios Choimes, Ben Collen, et al. Global effects of land use on local terrestrial biodiversity. *Nature*, 520(7545):45–50, 2015. 1

[7] Mohammad Sadegh Norouzzadeh, Anh Nguyen, Margaret Kosmala, Alexandra Swanson, Meredith S Palmer, Craig Packer, and Jeff Clune. Automatically identifying, counting, and describing wild animals in camera-trap images with

deep learning. *Proceedings of the National Academy of Sciences*, 115(25):E5716–E5725, 2018. 1

[8] Allan F O’Connell, James D Nichols, and K Ullas Karanth. *Camera traps in animal ecology: methods and analyses*. Springer Science & Business Media, 2010. 1

[9] Stefan Schneider, Graham W Taylor, Stefan Linquist, and Stefan C Kremer. Past, present and future approaches using computer vision for animal re-identification from camera trap data. *Methods in Ecology and Evolution*, 10(4):461–470, 2019. 1

[10] Alexandra Swanson, Margaret Kosmala, Chris Lintott, Robert Simpson, Arfon Smith, and Craig Packer. Snapshot serengeti, high-frequency annotated camera trap images of 40 mammalian species in an african savanna. *Scientific data*, 2(1):1–14, 2015. 1

[11] Michael A Tabak, Mohammad S Norouzzadeh, David W Wolfson, Erica J Newton, Raoul K Boughton, Jacob S Ivan, Eric A Odell, Eric S Newkirk, Reesa Y Conrey, Jennifer Stenglein, et al. Improving the accessibility and transferability of machine learning algorithms for identification of animals in camera trap images: Mlwic2. *Ecology and evolution*, 10(19):10374–10383, 2020. 1

[12] Michael A Tabak, Mohammad S Norouzzadeh, David W Wolfson, Steven J Sweeney, Kurt C VerCauteren, Nathan P Snow, Joseph M Halseth, Paul A Di Salvo, Jesse S Lewis, Michael D White, et al. Machine learning to classify animal species in camera trap images: Applications in ecology. *Methods in Ecology and Evolution*, 10(4):585–590, 2019. 1

[13] Alexander Gomez Villa, Augusto Salazar, and Francisco Vargas. Towards automatic wild animal monitoring: Identification of animal species in camera-trap images using very deep convolutional neural networks. *Ecological informatics*, 41:24–32, 2017. 1

[14] Marco Willi, Ross T Pitman, Anabelle W Cardoso, Christina Locke, Alexandra Swanson, Amy Boyer, Marten Veldthuis, and Lucy Fortson. Identifying animal species in camera trap images using deep learning and citizen science. *Methods in Ecology and Evolution*, 10(1):80–91, 2019. 1

[15] Xiaoyuan Yu, Jiangping Wang, Roland Kays, Patrick A Jansen, Tianjiang Wang, and Thomas Huang. Automated identification of animal species in camera trap images. *EURASIP Journal on Image and Video Processing*, 2013(1):1–10, 2013. 1