

Bhāṣācitra: Visualising the dialect geography of South Asia

Aryaman Arora

Georgetown University
aa2190@georgetown.edu

Adam Farris

San Mateo High School
adamfarris@gmail.com

Gopalakrishnan R

EFL University, Hyderabad
gopalkrishnan11251@gmail.com

Samopriya Basu

University of North Carolina – Chapel Hill
sampr0b@live.unc.edu

Abstract

We present Bhāṣācitra, a dialect mapping system for South Asia built on a database of linguistic studies of languages of the region annotated for topic and location data. We analyse language coverage and look towards applications to typology by visualising example datasets. The application is not only meant to be useful for feature mapping, but also serves as a new kind of interactive bibliography for linguists of South Asian languages.

1 Introduction

Dialects¹ are defined by *isoglosses*, geographical boundaries separating linguistic features. The mapping of dialect geography is a well-established problem in linguistics, and has been done for many languages; two illustrative examples are English (Orton et al., 1998; Kretzschmar, 2001) and Japanese (Kumagai, 2016). Dialect mapping is instrumentally important for the study of historical-comparative linguistics, since the present-day geography of isoglosses is a result of past *language change* and *language contact*, and so the distribution of synchronic features is data for theories of diachronic language change.

Computational approaches to dialect geography have worked on many parts of the issue, including the compilation of broad databases of linguistic features (Dryer and Haspelmath, 2013; Carling et al., 2018), dialect identification and clustering on modern social media corpora (Abdul-Mageed et al., 2018; Jones, 2015), and statistical modelling of dialect groups (e.g. Murawaki, 2020).

¹*Dialect* for the purposes of this paper refers to any speech variety. South Asia as a region is prone, due to geographical and historical factors, to fuzzy boundaries between speech varieties. The situation is best explained by Deo (2018) in describing the distribution of Indo-Aryan as “sociolinguistically rich and complex, characterized by plurilinguality and dialect continua spread over large regions spanning multiple languages”.

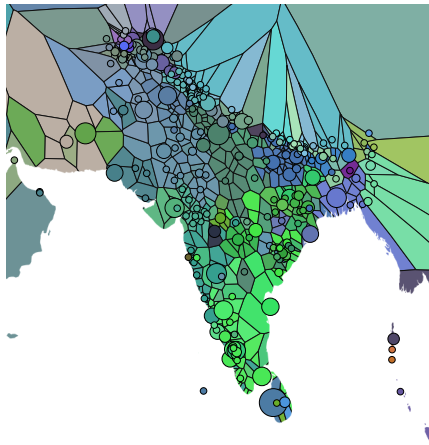
South Asia is a *linguistic area* (Masica, 1993; Bashir, 2016), a region of typological convergence due to historical contact between languages of different families. Families represented in South Asia are Indo-European, Dravidian, Austroasiatic, Sino-Tibetan, and some unclassified isolates (Nihali, Kusunda, and Burushaski).

One issue with the vast scale of linguistic diversity in South Asia is the difficulty it poses in collecting and cataloguing linguistic data, which makes developing and visualising typological analyses difficult for understudied languages. India alone contains known living speakers of 461 languages (Eberhard et al., 2021). Arsenault (2017) used visualisation to study retroflexion in South Asia, and more developed application of this technique to other typological features would be worthwhile. It is also difficult to assess the availability of linguistic literature for all of these languages, leading to gaps in the typological databases we compile.

We treat the problem of data source organisation and dialect geography visualisation as one, and present **Bhāṣācitra**, a database of linguistic sources for South Asian languages and a system for visualising dialect zones and geographic distributions of languages in South Asia based on location data extracted from the sources. The site is online at <http://aryamanarora.github.io/bhasacitra>.

2 Related work

Visualisation of data for linguistic typology has a long history, beginning with the first lexical isogloss maps created by aggregating data from dialect surveys and with more recent work specifically for visualising historical change, such as Kalouli et al. (2019). As linguists adopt computational methods that deal with vast amounts of data, it becomes a challenge for humans to inter-



(a) Primary interface for *Bhāṣācitra*.

```
{
  "type": "article",
  "title": "Hindko in Kohat and Peshawar",
  "author": ["Christopher Shackle"],
  "journal": "Bulletin of the School...",
  "year": 1980,
  "volume": 43,
  "number": 3,
  "pages": "482--510",
  "url": "https://www.jstor.org/stable/615737",
  "languages": {
    "Hindko": ["Kohat", "Peshawar"]
  },
  "topics": ["overview"]
}
```

(b) Reference metadata for [Shackle \(1980\)](#).

Figure 1: The data model of *Bhāṣācitra*.

pret datasets. Modern approaches to visualisation like Visual Analytics (VA) try to address this issue (Keim et al., 2008; MacEachren, 2017).

The use of point-based mapping in linguistic data visualisation is well-known, in e.g. WALS Dryer and Haspelmath (2013). This format has been used to map data in South Asian languages as well (Arsenault, 2017; Liljegren et al., 2021; Anonby et al., 2019). We develop this paradigm further to map areal language extents based on the location data in published linguistic fieldwork.

3 Data model

We built *Bhāṣācitra* to be an easy-to-use system for researchers with no computational background. We implemented the application in JavaScript on a statically-hosted webpage. There are three data files in JSON format, for reference metadata (in BibTeX-compatible format with additional fields for location and topic information; see figure 1b), language metadata (traditional genetic classification and coordinates for reference locations), and the typological database (containing per-language per-location data).

The primary interface is an interactive map displaying geographical points corresponding to locations from which language data has been collected. The map is generated and manipulated using the D3.js library. Dialect zones are partitioned using the Voronoi algorithm; for a point P_k in the set of points P , its Voronoi region R_k is defined as all points closer to P_k than to any other point.

$$R_k = \left\{ x \in X \mid \arg \min_i (\text{dist}(P_i, x)) = k \right\} \quad (1)$$

Topic	Count
overview (descriptive grammars)	476
syntax	119
phonetics/phonology	108
historical	97
morphology	93
sociolinguistics	88
lexicography	77
dialectology	46
corpora	44
comparative	40
<i>Total</i>	1012

Table 1: Count of sources labelled under the top 10 topics. Topics are not mutually exclusive.

Map rendering is done client-side on the browser using the interactive data visualisation library D3.js.

In the primary interface (see figure 1a), zones are colour-coded by genetic classification of the languages covering the zone, with circles centered at the average of the coordinates of descriptions of the languages. In the case where multiple languages share a zone, the RGB components of the colouring are averaged.

3.1 Source selection and annotation

There are some existing bibliographies of language references for South Asia. In compiling data for *Bhāṣācitra*, we prioritised the incorporation of sources that provided the greatest coverage of language information, such as grammars and grammatical sketches, analysed corpora, and sociolinguistic surveys.

We began with data from Glottolog for broad coverage (Hammarström et al., 2020); South Asia-

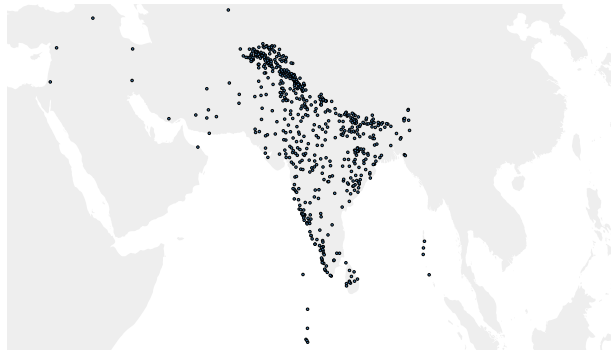


Figure 2: Map of all locations extracted from the sources in the *Bhāṣācitra* database.

specific sources we drew from are Peterson (2018); Baart and Baart-Bremer (2001); Perera (2021). We then searched for literature not included in existing bibliographies. Many new sources were obtained from Shodhganga, a platform for open-access digitised theses completed at Indian universities. These theses were difficult to access before the past decade, so from this resource we were able to incorporate many new references.

We annotated information on topic coverage for every source (see table 1) and location data (see §3.2) when possible. We also preferred to link to open-access versions of sources. In total, we compiled 1012 comprehensive sources describing 303 lects with data collected from 741 locations. This number is continually increasing as we actively improve our coverage of the linguistic literature and new work is published.

3.2 Locations

The primary new contribution of the *Bhāṣācitra* database is location data manually collected from the included references, shown in figure 2. The geocoding of the locations was done through the Google Maps API and manually verified.

While databases such as Glottolog and as WALS do include location data for languages, their representation reduces the language’s geographical distribution to a single point. We instead represent multiple points per language based on data from the sources we catalogued.

For example, in Glottolog, Hindi is placed at a single point in central India, whereas in *Bhāṣācitra* there are 21 locations associated with Hindi–Urdu, with most sources describing the standard dialect in Delhi, but also work dealing with varieties in Varanasi (a city which is otherwise predominantly Bhojpuri-speaking), Lahore (a city in Pakistan with

its own variety of Urdu), and the rural regions surrounding Delhi. Areal mapping of linguistic references allows for better assessment of the coverage of dialects.

3.3 Limitations

In South Asia (as elsewhere), geography is hardly the only variable encoding language use. As noted by Deo (2018) and shown in sociolinguistic studies (Gumperz, 1958) factors such as caste, social status, political affiliation, and religion play a large role in language use and adoption. Migrant speaker communities have also developed distinct dialects even in regions where they are a minority language group (e.g. Marathi speakers in Thanjavur and Burushaski speakers in Srinagar).

To deal with geographical overlap, we allowed the areal zones of multiple languages to encompass the same location. A complete solution to the limitations of the geographical model would require collection of demographic data indexed to language use, which has not yet been collected on a large scale in South Asia.

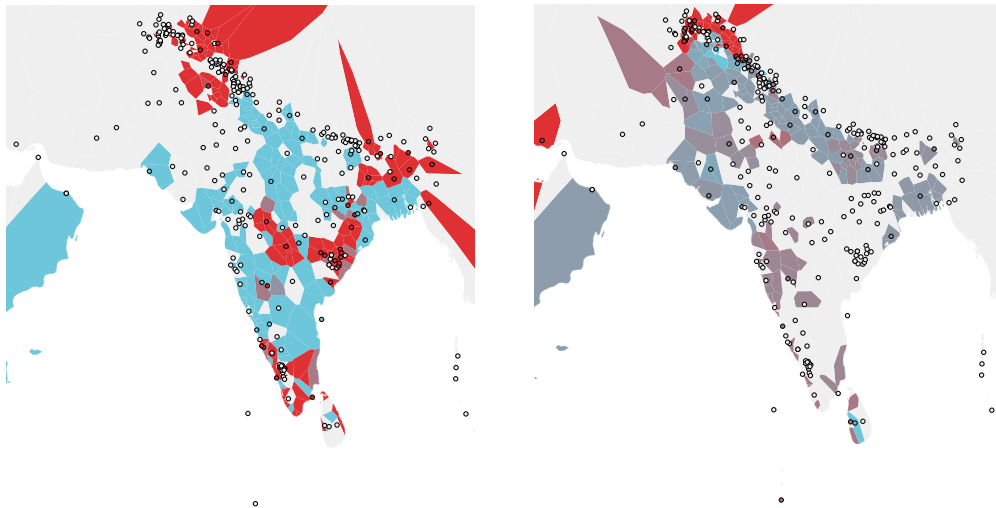
4 Examples

To illustrate the value of areal visualisation of language features, we mapped two datasets: the phoneme inventories of a large number of Indian languages from Ramaswami (1999), and the outcomes of selected sound changes from Sanskrit to the modern Indo-Aryan languages based on the Jambu database (Arora and Farris, 2021) parsed from Turner (1962–1966). Note that due to data limitations, the conclusions we can draw from the maps are limited.

4.1 Phoneme inventories

From the data in Ramaswami (1999) collected in the PHOIBLE database (Moran and McCloy, 2019) we were able to map the phoneme inventories of 62 major South Asian languages. Several works have studied the phonetic typology of the South Asian linguistic area, e.g. Ramanujan and Masica (2016); Arsenault (2017), but have not used areal mapping visualisations.

Some interesting phonological features for mapping are retroflexion (which is prevalent throughout the region, but weakly distinguished or not distinguished at all in the eastern periphery) and breathy-voiced stops (which are less common in much of the Dravidian and Munda families and in



(a) Distribution of the breathy-voiced retroflex stop ($/d^h/$) in South Asian languages. (b) Percent of sound changes of Sanskrit $/kṣ/$ that result in $/k(:)^h/$ in various Indo-Aryan languages.

Figure 3: Example datasets mapped in Bhāṣācitra. Scale: ■ Yes/100%, ■ No/0%

the northwestern languages). Figure 3a shows the distribution of the breathy-voiced retroflex stop $/d^h/$ (in IAST: $\ḍh$) using the Bhāṣācitra system.

While Arsenault (2017) did use mapping, the feature-separating lines were calculated based on point coordinates for each language, not areal zones. Bhāṣācitra produces more accurate visualisations; it is immediately clear that the northwest Indo-Aryan and Nuristani, Dravidian, and Munda languages lack the phoneme, and this information can be used to inform locations for future fieldwork at the isogloss boundaries to refine our data.

4.2 Indo-Aryan sound changes

As another demonstration, we use an under-development etymological database of Indo-Aryan languages (Arora and Farris, 2021) that builds on Turner (1962–1966) to map the outcomes of some key Indo-Aryan sound changes.

The Indo-Aryan (IA) languages show complex overlapping phonological isoglosses as a symptom of intense cross-dialectal contact over a long period of time, whose complexity makes it difficult to make sense of the family’s linguistic history. For example, the Sanskrit cluster $/kṣ/$ generally develops to $/k^h/$ in the core region of modern Indo-Aryan and $/tʃ^h/$ in the periphery, but some doublets are evidence of dialect contact, e.g. Sanskrit $/kṣa:rə/ >$ Hindi $/tʃ^h a:r/$ ‘ashes’ as well as $/k^h a:r/$ ‘alkali’ (Masica, 1993). The variability of these sound changes has recently been used to statistically model dialect components in IA languages (Cathcart, 2019a,b, 2020; Cathcart and

Rama, 2020).

Thus, a visualisation of the probability of certain IA sound changes based on a lexical database would be useful for finding isoglosses and the geographical extent of historical dialect contact. We aligned the cognate forms given in Arora and Farris (2021) using the LingPy library’s multiple alignment function (List et al., 2019). Based on the alignments, the likelihood of $/kṣ/ > /k(:)^h/$ is mapped in figure 3b. A rough core–periphery distinction indeed emerges, with languages in the northwest, south, and east having fewer outcomes of $/k(:)^h/$. It is also apparent that the language coverage in Turner (1962–1966) is limited, with a great deal of core IA languages lacking data.

5 Conclusion

We developed and presented Bhāṣācitra, a database of linguistic resources for South Asia and a language visualisation system based on location data from those resources. We analysed the coverage of our database and used the areal mapping system to visualise phoneme inventories and Indo-Aryan sound change outcomes. We hope that researchers find the tool useful especially as we move forward with studying the typology of South Asian languages.

Acknowledgments

We thank Kaushalya Perera for providing her personal linguistic bibliography for Sinhala, Erik Anonby for showing us the *Atlas of the Languages*

of Iran (ALI) project, and Henrik Liljegren for pointing us to his work on Hindu Kush typology.

We also thank Nathan Schneider for his helpful comments on the paper and Ananya Chakravarti for the useful discussion when devising this project.

References

- Muhammad Abdul-Mageed, Hassan Alhuzali, and Mohamed Elaraby. 2018. [You tweet what you speak: A city-level dataset of Arabic dialects](#). In *Proceedings of the Eleventh International Conference on Language Resources and Evaluation (LREC 2018)*, Miyazaki, Japan. European Language Resources Association (ELRA).
- Erik Anonby, Mortaza Taheri-Ardali, and Amos Hayes. 2019. [The Atlas of the Languages of Iran \(ALI\): A research overview](#). *Iranian studies*, 52(1–2):199–230.
- Aryaman Arora and Adam Farris. 2021. [Jambu](#). Georgetown University, Washington.
- Paul Arsenault. 2017. [Retroflexion in South Asia: Typological, genetic, and areal patterns](#). *Journal of South Asian Languages and Linguistics*, 4(1):1–53.
- Joan L. G. Baart and Esther L. Baart-Bremer. 2001. [Bibliography of languages of northern Pakistan](#). NIPS–SIL Working Paper Series. National Institute of Pakistan Studies, Quaid-i-Azam University and Summer Institute of Linguistics.
- Elena Bashir. 2016. Contact and convergence. In Hans Henrich Hock and Elena Bashir, editors, *The Languages and Linguistics of South Asia: A Comprehensive Guide*. De Gruyter Mouton.
- Gerd Carling, Filip Larsson, Chundra A. Cathcart, Niklas Johansson, Arthur Holmer, Erich Round, and Rob Verhoeven. 2018. [Diachronic Atlas of Comparative Linguistics \(DiACL\)—a database for ancient language typology](#). *PLOS ONE*, 13(10):1–20.
- Chundra Cathcart. 2019a. [Gaussian process models of sound change in Indo-Aryan dialectology](#). In *Proceedings of the 1st International Workshop on Computational Approaches to Historical Language Change*, pages 254–264, Florence, Italy. Association for Computational Linguistics.
- Chundra Cathcart. 2019b. [Toward a deep dialectological representation of Indo-Aryan](#). In *Proceedings of the Sixth Workshop on NLP for Similar Languages, Varieties and Dialects*, pages 110–119, Ann Arbor, Michigan. Association for Computational Linguistics.
- Chundra Cathcart. 2020. A probabilistic assessment of the Indo-Aryan Inner–Outer Hypothesis. *Journal of Historical Linguistics*, 10(1):42–86.
- Chundra Cathcart and Taraka Rama. 2020. [Disentangling dialects: a neural approach to Indo-Aryan historical phonology and subgrouping](#). In *Proceedings of the 24th Conference on Computational Natural Language Learning*, pages 620–630, Online. Association for Computational Linguistics.
- Ashwini Deo. 2018. Dialects in the Indo-Aryan landscape. In Charles Boberg, John Nerbonne, and Dominic Watt, editors, *The Handbook of Dialectology*, pages 535–546. Wiley Online Library.
- Matthew S. Dryer and Martin Haspelmath, editors. 2013. [WALS Online](#). Max Planck Institute for Evolutionary Anthropology, Leipzig.
- David M. Eberhard, Gary F. Simons, and Charles D. Fennig, editors. 2021. [Ethnologue: Languages of the World](#), 24th edition. SIL International.
- John J. Gumperz. 1958. Dialect differences and social stratification in a North Indian village. *American Anthropologist*, 60(4):668–682.
- Harald Hammarström, Robert Forkel, Martin Haspelmath, and Sebastian Bank. 2020. [Glottolog 4.3](#). Max Planck Institute for the Science of Human History.
- Taylor Jones. 2015. Toward a description of African American Vernacular English dialect regions using “Black Twitter”. *American Speech*, 90(4):403–440.
- Aikaterini-Lida Kalouli, Rebecca Kehlbeck, Rita Sevastjanova, Katharina Kaiser, Georg A. Kaiser, and Miriam Butt. 2019. [ParHistVis: Visualization of parallel multilingual historical data](#). In *Proceedings of the 1st International Workshop on Computational Approaches to Historical Language Change*, pages 109–114, Florence, Italy. Association for Computational Linguistics.
- Daniel Keim, Gennady Andrienko, Jean-Daniel Fekete, Carsten Görg, Jörn Kohlhammer, and Guy Melançon. 2008. Visual analytics: Definition, process, and challenges. In *Information visualization*, pages 154–175. Springer.
- William A. Kretschmar. 2001. Linguistic databases of the American Linguistic Atlas Project (ALAP).
- Yasuo Kumagai. 2016. Developing the Linguistic Atlas of Japan Database and advancing analysis of geographical distributions of dialects. In Marie-Hélène Côté, Remco Knooihuizen, and John Nerbonne, editors, *The future of dialects: Selected papers from Methods in Dialectology XV*. Language Science Press.
- Henk Liljegren, Robert Forkel, Nina Knobloch, and Noa Lange. 2021. [Hindu Kush areal typology \(version v1.0\)](#).
- Johann-Mattis List, Simon J Greenhill, Tiago Tresoldi, and Robert Forkel. 2019. [LingPy. A Python library for quantitative tasks in historical linguistics](#).

- Alan M MacEachren. 2017. Leveraging big (geo) data with (geo) visual analytics: Place as the next frontier. In *Spatial data handling in big data era*, pages 139–155. Springer.
- Colin P. Masica. 1993. *The Indo-Aryan languages*. Cambridge Language Surveys. Cambridge University Press, Cambridge.
- Steven Moran and Daniel McCloy, editors. 2019. *PHOIBLE 2.0*. Max Planck Institute for the Science of Human History, Jena.
- Yugo Murawaki. 2020. Latent geographical factors for analyzing the evolution of dialects in contact. In *Proceedings of the 2020 Conference on Empirical Methods in Natural Language Processing (EMNLP)*, pages 959–976, Online. Association for Computational Linguistics.
- Harold Orton, Stewart Sanderson, and John Widdowson, editors. 1998. *The linguistic atlas of England*. Psychology Press.
- Kaushalya Perera. 2021. Personal communication.
- John Peterson. 2018. [Bibliography for seldom studied and endangered South Asian languages](#).
- A. K. Ramanujan and Colin Masica. 2016. *Toward a Phonological Typology of the Indian Linguistic Area*, pages 543–577. De Gruyter Mouton.
- N. Ramaswami. 1999. *Common Linguistic Features in Indian Languages: Phonetics*. Central Institute of Indian Languages.
- Christopher Shackle. 1980. Hindko in Kohat and Peshawar. *Bulletin of the School of Oriental and African Studies, University of London*, 43(3):482–510.
- Ralph Lilley Turner. 1962–1966. *A comparative dictionary of the Indo-Aryan languages*. Oxford University Press.