

DI-Fusion: Online Implicit 3D Reconstruction with Deep Priors

Jiahui Huang Shi-Sheng Huang Haoxuan Song Shi-Min Hu*

BNRist, Department of Computer Science and Technology, Tsinghua University, Beijing

Abstract

Previous online 3D dense reconstruction methods struggle to achieve the balance between memory storage and surface quality, largely due to the usage of stagnant underlying geometry representation, such as TSDF (truncated signed distance functions) or surfels, without any knowledge of the scene priors. In this paper, we present DI-Fusion (Deep Implicit Fusion), based on a novel 3D representation, i.e. Probabilistic Local Implicit Voxels (PLIVoxs), for online 3D reconstruction with a commodity RGB-D camera. Our PLIVox encodes scene priors considering both the local geometry and uncertainty parameterized by a deep neural network. With such deep priors, we are able to perform online implicit 3D reconstruction achieving state-of-the-art camera trajectory estimation accuracy and mapping quality, while achieving better storage efficiency compared with previous online 3D reconstruction approaches. Our implementation is available at <https://www.github.com/huangjh-pub/di-fusion>.

1. Introduction

Online 3D dense reconstruction has made great progress in the past ten years [3, 6, 12, 25, 38, 39, 51], enabling a wide range of applications including augmented reality, robotic navigation and games. Technically most of the previous depth fusion approaches focus on the globally consistent 3D reconstruction with bundle adjustment [3, 12] or loop closure [51] techniques. However, the underlying representation for the 3D scene itself has seldom changed ever since the success of VoxelHashing [39] with Signed Distance Function (SDF) integration on a sparse set of voxels [10]. This leads to the drawback of previous depth fusion systems that often costs a huge amount of memory storage even for moderate-sized 3D scenes. Besides, the geometric quality could be unsatisfactory with non-complete regions or objects [13] due to the uncertainties caused by sensor noise or scan ambiguities such as view occlusions.

On the other hand, recent efforts from the deep geometry learning community have demonstrated the power of im-




Figure 1. **DI-Fusion** incrementally builds up a continuous 3D scene from an RGB-D sequence. The tracking and mapping algorithm are fully based on our novel local deep implicit scene representation incorporating learned priors, where both the geometry and its uncertainty are estimated.

PLICIT geometric representation parameterized by neural networks [8, 34, 40]. By representing the geometry as a continuous implicit function, the underlying shape can be extracted at arbitrary resolution, which introduces more flexibilities. These methods are also efficient since the network structure used to regress implicit function only consists of simple fully connected layers. Another important feature of such deep implicit representation is the capability to encode geometric priors, which enables many applications such as shape interpolation or reconstruction [40]. This capability can be generalized to scene-level by decomposing and encoding the implicit fields in local voxels, leading to high-quality reconstruction agnostic to semantics [4, 24].

The power of such deep implicit representation motivates us to incorporate it into online 3D dense reconstruction systems. By encoding meaningful scene priors with a continuous function, we can achieve improved surface reconstruction as well as accurate camera trajectory. However, several challenges need to be overcome before this new representation can be successfully applied in an online fusion scenario: (1) geometric uncertainty need to be explicitly modeled against sensor noise or view occlusion, (2) an accurate camera tracking formulation based on such an

*corresponding author.

implicit representation, which is essential for depth fusion, remains unknown yet, and (3) an efficient surface mapping strategy that incrementally integrates new observations directly is also missing.

We hence respond with DI-Fusion, the first online 3D reconstruction system with tracking and mapping modules fully supported by deep implicit representations. To address the above challenges, we first extend the original local implicit grids [4, 24] and adapt it into a novel **Probabilistic Local Implicit Voxel** (PLIVox), which encodes not only scene geometry but also the *uncertainty* with one deep neural network. We show that such an additional uncertainty encoding is extremely useful during the online depth fusion. Based on our PLIVox representation, we devise an approximate gradient for solving the camera tracking problem efficiently. Moreover, thanks to our tailored encoder-decoder network design, we are able to perform geometry integration on the domain of latent vectors, achieving high quality surface mapping in an efficient way. We evaluated our approach on public 3D RGB-D benchmark (ICL-NUIM [20], ScanNet dataset [11]), showing state-of-the-art or improved tracking and mapping quality compared to previous representations. We make our implementation publicly available.

2. Related Works

Online 3D Reconstruction and SLAM. The success of KinectFusion [38] inspired a lot of works on online 3D reconstruction. Early efforts mainly focus on efficient data structures to organize discrete voxels or surfels to enable large-scale 3D reconstruction, such as OctreeFusion [53], VoxelHashing [39], Scalable-VoxelHashing [6] and ElasticFusion [26, 51]. In order to improve the quality and the global consistency of the reconstructed model, subsequent works turn to bundle adjustment [12, 25, 50] or sub-map multiway registration [9] techniques. Another line of work couples high-level understanding and geometric modeling including dynamic perception [37, 23, 22] or structural regularization [21]. Our work is also relevant to visual SLAM methods [14, 17, 36, 16], which usually perform camera tracking using sparse features or direct intensity data. Readers are referred to [54] for a more comprehensive study.

Learned Probabilistic Reconstruction. The advancement of geometry deep learning has recently encouraged the community to incorporate deep neural networks into reconstruction and tracking techniques for more accurate representation of either sparse features (DeepTrack [19]), monocular depth observations (CNN-SLAM [48], CodeSLAM [2]), or object instances (Fusion++ [33], NodeSLAM [47]). The presence of stochastic sensor noise also motivates many works to consider the probabilistic distribution of the underlying geometry, with either hand-crafted models [15, 52] or data-driven

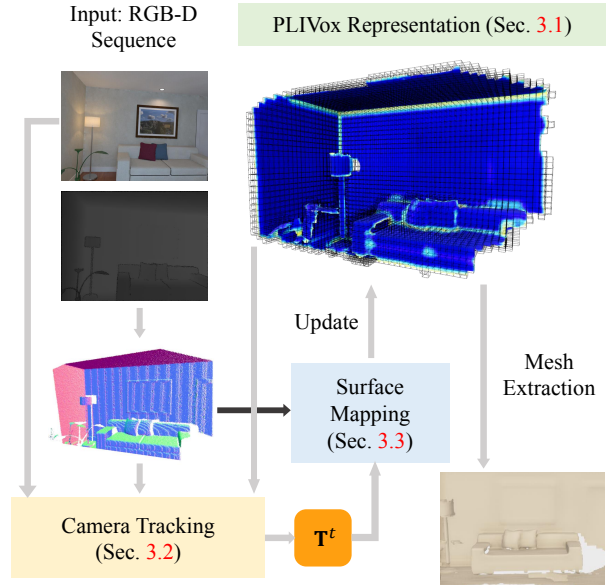


Figure 2. **Overview.** We represent the reconstructed 3D scene with PLIVoxs (Sec. 3.1). Given input RGB-D frames, we first estimate the camera pose T^t by finding the best alignment between the current depth point cloud and the map (Sec. 3.2), then the depth observations are integrated (Sec. 3.3) for surface mapping. Scene mesh can be extracted any time on demand at any resolution. Note that both the camera tracking and surface mapping are performed directly on the deep implicit representation.

ones [28, 49], where the latter additionally incorporate and explicitly model the approximability of the deep networks [46].

Implicit Representation. The use of implicit function for geometric reconstruction can be dated back to [10], where SDF values are stored in a set of occupied voxels describing the surface. However, even though the implicit function is continuous, the simple discretization [6, 39] introduces drawbacks in surface reconstruction quality and memory storage. As an effort to overcome such drawbacks, [29, 32] propose to model the map using Gaussian Process and perform Bayesian map updates incrementally. In contrast, the use of implicit representation has triggered much interest in deep learning community these years [34, 40]. Typical applications include: part segmentation [7], rendering [30, 35], non-linear fitting [45], meta-learning [44], offline reconstruction [4, 24] etc. Nevertheless, to the best of our knowledge, our DI-Fusion is among the first efforts to incorporate such an implicit representation with deep priors into an online 3D fusion framework.

3. Method

Overview. Given a sequential RGB-D stream, our DI-Fusion incrementally builds up a 3D scene based on a novel

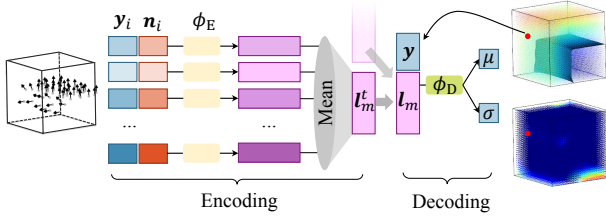


Figure 3. The structure of our encoder-decoder neural network Φ . The encoding and decoding process within one PLIVox is shown. The arrow between encoding and decoding denotes incremental latent vector update if the latent vector from last frame is available.

Probabilistic Local Implicit Voxels (PLIVox) representation. Different from previous approaches using discrete voxels without any scene priors, our PLIVox is implicitly parameterized by a neural network and encodes useful local scene priors effectively (Sec. 3.1). Based on this representation, we introduce how to robustly perform camera tracking for each frame (Sec. 3.2) and how to perform efficient incremental surface mapping (Sec. 3.3). As a final step mesh can be extracted at arbitrary resolution thanks to the continuous representation, compared to previous approaches which can only reconstruct at a predefined resolution. This overview of our DI-Fusion is illustrated in Fig. 2.

3.1. PLIVox Representation

The scene reconstructed is sparsely partitioned into evenly-spaced voxels (PLIVoxs), denoted as $\mathcal{V} = \{v_m = (c_m, l_m, w_m)\}$, with $c_m \in \mathbb{R}^3$ being voxel centroid, $l_m \in \mathbb{R}^L$ being the latent vector encoding the scene priors and $w_m \in \mathbb{N}$ being the observation weight. For an arbitrary point measurement $x \in \mathbb{R}^3$, we can efficiently query its corresponding PLIVox index $m(x)$ using simple division and rounding operations $m(x) : \mathbb{R}^3 \mapsto \mathbb{N}^+$. The local coordinate of x in $v_{m(x)}$ is calculated as $y = \frac{1}{a}(x - c_{m(x)}) \in [-\frac{1}{2}, \frac{1}{2}]^3$, with a being the voxel size.

Probabilistic Signed Distance Function. Different from the previous approaches representing the underlying 3D surface with signed distance function, we represent it using a *probabilistic* signed distance function, where the output at every position y is not a SDF but a SDF distribution $s \sim p(\cdot|y)$. In this way, the probabilistic signed distance function encodes the surface geometry and geometric uncertainty at the same time. Here we model the SDF distribution as a canonical Gaussian distribution $\mathcal{N}(\mu, \sigma^2)$ with μ and σ being the mean and standard deviation respectively. For a more compact representation, we encode the probabilistic signed distance function with a latent vector l_m using an encoder-decoder deep neural network Φ .

Encoder-Decoder Neural Network. The encoder-decoder neural network $\Phi = \{\phi_E, \phi_D\}$ consists of encoder sub-network ϕ_E and decoder sub-network ϕ_D (Fig. 3) that share

weights with all PLIVoxs.

The target of the encoder ϕ_E is to convert the measurements from each depth point observation at frame t to *observation* latent vectors l_m^t . Specifically, for all the RGB-D point measurements located in a PLIVox, ϕ_E takes in the point measurement’s local coordinate y and normal direction n , and transforms them to an L -dimensional feature vector $\phi_E(y, n)$ using only FC (Fully Connected) layers. Then the feature vectors from multiple points are aggregated to one latent vector l_m^t using a mean-pooling layer (Fig. 3). Here the normal direction n is required to eliminate the orientation ambiguity within each PLIVox so the sign of SDF can be inferred by the network.

For the decoder ϕ_D , the concatenation of the local coordinate y and the latent vector l_m are taken as input and the output is a 2-tuple $\{\mu_D, \sigma_D\}$, which represents the Gaussian parameters of the probabilistic signed distance function distribution $p(\cdot|y) \sim \mathcal{N}(\mu_D, \sigma_D^2)$ at position y . Note that the two latent vectors l_m^t and l_m in ϕ_E and ϕ_D are different latent vectors. While the *observation* latent vector l_m^t encodes the RGB-D observations at frame t , the *geometry* latent vector l_m fuses the previous l_m^t and is stored in each PLIVox used for decoding. Both the observation latent vector and the geometry latent vector have the same dimension, and the geometry latent vector can be updated by the observation latent vector as described in Sec. 3.3.

Network Training. We train the ϕ_E and ϕ_D jointly in an end-to-end fashion, setting $l_m^t \equiv l_m$. We adopt the training strategy similar to Conditional Neural Process (CNP [18]) but extend it to the 3D domain. Specifically, we first build up two training datasets: (1) $\mathcal{S} = \{\mathcal{S}_m\}$ for encoder, which is a set of tuples $\mathcal{S}_m = \{(y_i, n_i)\}$ for each PLIVox v_m with points y_i and n_i sampled from the scene surface; (2) $\mathcal{D} = \{\mathcal{D}_m\}$ for the decoder, which consists of tuples $\mathcal{D}_m = \{(y_i, s_{gt}^i)\}$ where points y_i are randomly sampled within a PLIVox using a strategy similar to [40] with s_{gt}^i being the SDF at point y_i . We give more details about how to build up such two training datasets in Sec. 4. During training, we feed \mathcal{S}_m to the encoder for latent vector l_m and concatenate the latent vector with each y_i in \mathcal{D}_m to obtain predicted SDF mean and standard deviation. The goal of training is to maximize the likelihood of the dataset \mathcal{D} for all training PLIVoxs. Specifically, the loss function \mathcal{L}_m for each PLIVox v_m is written as:

$$\mathcal{L}_m = - \sum_{(y_i, s_{gt}^i) \in \mathcal{D}_m} \log \mathcal{N}(s_{gt}^i; \mu_D(y_i, l_m), \sigma_D^2(y_i, l_m)), \quad (1)$$

$$l_m = \frac{1}{|\mathcal{S}_m|} \sum_{(y_i, n_i) \in \mathcal{S}_m} \phi_E(y_i, n_i). \quad (2)$$

Additionally, we regularize the norm of the latent vector with a l_2 -loss which reflects the prior distributions of l_m .

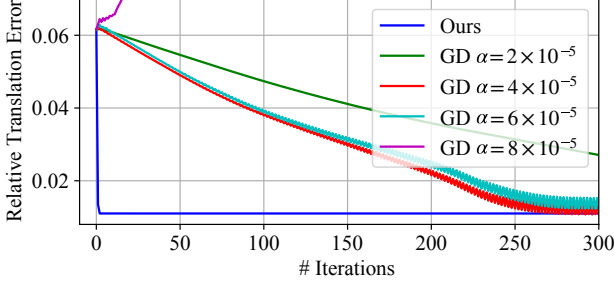


Figure 4. Comparison of converge between different optimization strategies for camera tracking. α is the step size. ‘Ours’ represents the approximate gradient we used in our camera tracking.

The final loss function \mathcal{L} we used for training is:

$$\mathcal{L} = \sum_{v_m \in \mathcal{V}} \mathcal{L}_m + \delta \|\mathbf{l}_m\|^2. \quad (3)$$

3.2. Camera Tracking

With our PLIVox encoding of the scene priors including both the scene geometry and uncertainty, we propose a frame-to-model [38] camera tracking method. We claim that the learned deep priors have enough information of the 3D scene for an accurate camera pose estimation, without the need for extra sparse features as in [3, 12]. We propose to formulate the probabilistic signed distance function as an objective function for camera pose estimation, with an approximate gradient for the objective function over camera pose, which makes it converge fast enough during the optimization. Furthermore, our network is efficient in decoding the probabilistic signed distance function, leading to fast online tracking performance.

Tracking. We denote the RGB-D observation at frame t as $\mathcal{O}^t = \{\mathcal{I}^t, \mathcal{D}^t\}$ with \mathcal{I}^t and \mathcal{D}^t being the intensity and depth data. Given camera intrinsic parameters, the depth measurement \mathcal{D}^t can be re-projected to 3D as point measurements $\mathcal{P}^t = \pi'(\mathcal{D}^t)$, where π is the projection function and π' is its inverse. Our goal is to estimate \mathcal{O}^t ’s camera pose $\mathbf{T}^t \in SE(3)$ by optimizing the relative pose $T(\xi^t) = \exp((\xi^t)^\wedge)$ ($\xi^t \in se(3)$ [1]) between \mathcal{O}^t and \mathcal{O}^{t-1} , i.e. $\mathbf{T}^t = \mathbf{T}^{t-1}T(\xi^t)$. The following objective function is minimized in our system:

$$E(\xi^t) = E_{\text{sdf}}(\xi^t) + w E_{\text{int}}(\xi^t), \quad (4)$$

where $E_{\text{sdf}}(\xi^t)$ and $E_{\text{int}}(\xi^t)$ are the SDF term and intensity term respectively, and w is a weight parameter. The objective function $E(\xi^t)$ can be efficiently optimized using a Gauss-Newton solver.

SDF Term $E_{\text{sdf}}(\xi^t)$. The goal of our SDF term is to perform frame-to-model alignment of the point measurements \mathcal{P}^t to the on-surface geometry decoded by \mathcal{V} . Different from traditional point-to-plane Iterative Closest Point (ICP)

methods with projective association, as our map representation is fully backbone by implicit functions, we choose to minimize the signed distance value of each point in \mathcal{P}^t when transformed by the optimized camera pose. Thus we design the objective function as:

$$E_{\text{sdf}}(\xi^t) = \sum_{\mathbf{p}^t \in \mathcal{P}^t} \rho(r(G(\xi^t, \mathbf{p}^t))), \quad (5)$$

$$G(\xi^t, \mathbf{p}^t) = \mathbf{T}^{t-1}T(\xi^t)\mathbf{p}^t, \quad r(\mathbf{x}) = \frac{\mu_D(\mathbf{x}, \mathbf{l}_m(\mathbf{x}))}{\sigma_D(\mathbf{x}, \mathbf{l}_m(\mathbf{x}))},$$

where $\rho(\cdot)$ is the Huber robust function, $\{\mu_D, \sigma_D\}$ represents the probabilistic signed distance function decoded by the latent vector \mathbf{l}_m from the point measurements. Note that $m(\mathbf{x})$ is a discrete function which may lead to discontinuities across PLIVox boundaries, but we remark that the final term can be effectively smoothed via the summation of all the points in \mathcal{P}^t .

One important step to optimize the SDF term is the computation of $r(\cdot)$ ’s gradient with respect to ξ^t , i.e. $\frac{\partial r}{\partial \xi^t}$. Note that σ_D and μ_D are the output for decoder ϕ_D , so $r(\cdot)$ is an highly non-linear composite function of decoder ϕ_D , which will lead to poor local approximation. We instead propose to treat σ_D to be constant during the local linearization, which will efficiently improve convergence during the optimization. Another benefit is that we can control the influence of σ_D up to the zeroth-order approximation, achieving robust tracking performance even when σ_D prediction is wrong. Specifically, the approximate gradient is computed by:

$$\frac{\partial r}{\partial \xi^t} = \frac{1}{\sigma_D} \frac{\partial \mu_D(\cdot, \mathbf{l}_m(\mathbf{x}))}{\partial \mathbf{x}} (\mathbf{R}^{t-1})^\top (T(\xi^t)\mathbf{p}^t)^\odot, \quad (6)$$

where \mathbf{R}^{t-1} is the rotation part of \mathbf{T}^{t-1} , $\mathbf{p}^\odot := [\mathbf{I}_3, -\mathbf{p}^\wedge]$ and $\frac{\partial \mu_D}{\partial \mathbf{x}}$ can be efficiently computed using back-propagation through the decoder network. As an empirical proof of Eq (6), we show in Fig. 4 the comparison of convergence property between our method and the gradient decent (GD) method which performs the update step as $\xi^t \leftarrow \xi^t - \alpha \frac{\partial \sum \mathcal{L}_m}{\partial \xi^t}$ using the *precise* gradient. Our approximation reaches convergence within a few iterations while achieving comparable estimation accuracy compared to GD, demonstrating the effectiveness of our formulation.

Intensity Term $E_{\text{int}}(\xi^t)$. We also add a photometric error term between the corresponding intensity data (called intensity term) defined as:

$$E_{\text{int}}(\xi^t) = \sum_{\mathbf{u} \in \Omega} (\mathcal{I}^t[\mathbf{u}] - \mathcal{I}^{t-1}[\pi(T(\xi^t)\pi'(\mathbf{u}, \mathcal{D}^t[\mathbf{u}]))])^2, \quad (7)$$

where Ω is the image domain. This intensity term takes effect when the SDF term fails in areas with fewer geometric details such as wall or floor.

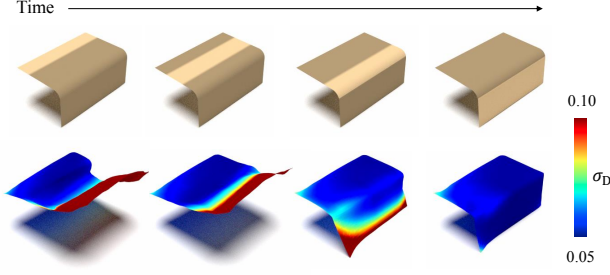


Figure 5. A tiny example demonstrating the effect of incremental integration. The top row shows ground-truth underlying geometry and at each time step, we sample point from the region with lighter color and fuse it into our PLIVox using Eq (8). The bottom row shows corresponding geometry after each frame is integrated. The color of the mesh is coded by σ_D , reflecting the uncertainty on the surface.

3.3. Surface Mapping

After the camera pose of RGB-D observation \mathcal{O}^t is estimated, we need to update the mapping from observation \mathcal{O}^t based on the deep implicit representation, by fusing new scene geometry from new observations with noise, which is also referred to as geometry integration. Besides, we also describe an optional mesh extraction step that extracts the on-surface watertight mesh with textures for visualization.

Geometry Integration. Instead of updating SDF as previous works [10], we propose to update our deep implicit representation in the domain of *latent vectors*. We perform the geometry integration by updating the geometry latent vector \mathbf{l}_m with the observation latent vector \mathbf{l}_m^t encoded by the point measurements \mathcal{P}^t . More specifically, we first transform \mathcal{P}^t according to \mathbf{T}^t and then estimate the normal of each point measurement, obtaining $\mathcal{X}^t = \{(\mathbf{x}_i, \mathbf{n}_i)\}$. In each PLIVox \mathbf{v}_m , we calculate the point measurements $\mathcal{Y}_m^t \subset \mathcal{X}^t$ located in such PLIVox and compute the observation latent vector using $\mathbf{l}_m^t = \frac{1}{w_m^t} \sum_{(\mathbf{y}, \mathbf{n}) \in \mathcal{Y}_m^t} \phi_E(\mathbf{y}, \mathbf{n})$. The geometry latent vector \mathbf{l}_m within such PLIVox \mathbf{v}_m is then updated as:

$$\mathbf{l}_m \leftarrow \frac{\mathbf{l}_m w_m + \mathbf{l}_m^t w_m^t}{w_m + w_m^t}, \quad w_m \leftarrow w_m + w_m^t, \quad (8)$$

where the weight w_m^t is set to the number of points within the PLIVox as $|\mathcal{Y}_m^t|$. In this way, our geometry integration is much more efficient than the previous approaches, since we only need to update the latent vectors within a PLIVox but not the SDFs of massive individual voxels as in Voxel-Hashing [39]. The observation latent vector from the forward pass of ϕ_E is also very efficient to compute, which makes our geometry integration fast enough during the on-line surface mapping without latent vector initialization and optimization used in previous auto-decoder methods [4, 40].

Fig. 5 shows a tiny example demonstrating the effect of incremental geometry integration using our method.

In the meantime, thanks to the robust geometry recovered from the learned deep priors, we do not need to perform integration for every frame. Instead, we choose to integrate sparse frames sampled from every N incoming frames, which improve system efficiency largely while still maintaining tracking accuracy.

Mesh Extraction. Optionally we can extract the triangle mesh of the scene surface for visualization purposes. Given a desired resolution during the extraction, we divide each PLIVox into equally-spaced volumetric grids and query the SDFs for each grid with the decoder ϕ_D using the PLIVox’s latent vector. Then the final on-surface mesh can be extracted with Marching Cubes [31]. Here, to maintain the continuity across PLIVox boundaries, we double each PLIVox’s domain such that the volumetric grids between neighboring PLIVoxs overlap with each other. The final SDF of each volumetric grid is trilinearly interpolated with the SDFs decoded from the overlapping PLIVoxs [24]. For textures, we simply assign the vertices on the extracted mesh with texture colors averaged from the nearest point measurements back-projected from multiple observations.

4. Experiments

4.1. System Implementation

To train an effective encoder-decoder neural network for descriptive deep priors, we build up two training datasets (\mathcal{S} and \mathcal{D} for encoder and decoder, respectively, *c.f.* Sec. 3.1), on ShapeNet dataset [5] which contains a large variety of 3D shapes with rich local geometry details. We employ the 6 categories of the 3D shapes from the ShapeNet dataset, *i.e.* bookshelf, display, sofa, chair, lamp, and table, and for each category, we sample 100 3D shapes. Each shape is then divided into equally-spaced PLIVoxs. For each PLIVox \mathbf{v}_m , we randomly sample $n_d = 4096 (\mathbf{y}_i, s_{gt}^i)$ tuples for \mathcal{D}_m , and the count of $(\mathbf{y}_i, \mathbf{n}_i)$ tuple n_s for each \mathcal{S}_m is randomly chosen from 16 to 128. We further augment \mathcal{D}_m and \mathcal{S}_m by adding random jitter for positions \mathbf{y}_i and perturbation for normal direction \mathbf{n}_i to train the encoder-decoder neural network with enough robustness against depth observation noise.

We set the length of the latent vector as $L = 29$ in both encoder ϕ_E and decoder ϕ_D sub-networks. The encoder ϕ_E contains 5 fully connected (FC) layers, with the layer sizes set as (6,32,64,256,29). The decoder contains 6 FC layers with the layer sizes set as (32,128,128,128,128,2). We choose to use the Adam optimizer for training the encoder-decoder network with an initial learning rate set as 10^{-3} . For the regularization on the loss function \mathcal{L} , we set $\delta = 10^{-2}$.

We manage the PLIVoxs using a similar mechanism as [39] and allocate PLIVoxs only when there are enough

Table 1. Comparison of ATE on ICL-NUIM [20] benchmark (measured in centimeters).

	lr kt0	lr kt1	lr kt2	lr kt3
DVO-SLAM [27]	10.4	2.9	19.1	15.2
Surfel Tracking [26]	1.7	1.0	2.2	43.2
TSDf Tracking [42]	4.5	2.1	1.3	12.5
Ours (w/o Prob)	1.3	1.8	2.6	15.2
Ours (max)	1.4	2.0	2.4	7.1
Ours	1.1	1.4	2.6	6.2

Table 2. Comparison of surface error on ICL-NUIM [20] benchmark (measured in centimeters). σ_D is thresholded to 0.06.

	lr kt0	lr kt1	lr kt2	lr kt3
DVO-SLAM [27]	3.2	6.1	11.9	5.3
Surfel Tracking [26]	1.1	0.7	1.0	22.5
TSDf Tracking [42]	0.6	1.0	0.8	11.7
Ours (w/o Prob)	0.7	2.0	1.2	4.8
Ours (max)	0.8	1.8	1.2	4.8
Ours	0.6	1.5	1.1	4.5

point measurements gathered (16 in our experiments). Our DI-Fusion system is implemented using PyTorch framework [41]: The jacobian matrix of our tracking term Eq (6) can be efficiently computed with its auto-differentiation.

4.2. Quantitative Evaluations

Dataset and Metrics. In this subsection, we demonstrate the effectiveness of DI-Fusion and its core component, *i.e.* the PLIVox representation, on ICL-NUIM dataset [20], which contains both the ground-truth camera trajectory and the 3D scene geometry to evaluate the accuracy of depth fusion approaches. We adopt the Absolute Trajectory Error (ATE) metric for camera pose estimation and the surface error [51] for 3D surface quality evaluation.

Baselines. Since our algorithm does not contain loop closure component, for a fair comparison we choose to compare with previous depth fusion approaches using TSDf or surfel representation with loop closure turned off. For TSDf-based camera tracking, we adopt the frame-to-model ICP tracker implemented in [42], denoted as ‘TSDf tracking’. For surfel-based camera tracking, we adopt the method in [51], denoted as ‘surfel tracking’. Additionally, we compare to DVO-SLAM [27], which performs frame-to-frame camera tracking directly *without* the aid of any 3D scene representations. Note that both the depth and intensity information are used in all the baselines.

Results. As shown in Tab. 1, our approach achieves lower or comparable ATE compared to the baselines. This is mainly due to two reasons: (1) The deep priors learned in our PLIVox provide a continuous underlying surface prediction than TSDf or surfel, which provides smoother gradient estimation for camera tracking, and (2) the uncertainty

estimated by our network also effectively filters out noisy RGB-D observations, thus being less prone to large tracking failure. We find it challenging for our method to fit extremely small structures with the current voxel size ($a = 10\text{cm}$) primarily due to the size limitation of the prior space. Nevertheless, our method is found to be stable and much more memory-efficient than our counterparts. The surface error comparison shown in Tab. 2 verifies the analysis above. Thanks to the learned deep priors provided by our PLIVox representation, our approach reaches state-of-the-art surface error compared to TSDf or surfel-based representations, with much fewer parameters required as shown in the bottom-left inset of Fig. 6.

4.3. Qualitative Results

We compare the visual quality of the reconstructed 3D surfaces between our approach and the other two camera tracking approaches (TSDf tracking and surfel tracking). We implement TSDf tracking with two configurations: (1) ‘TSDf Low-res’ (low resolution) which allocates larger voxels, so that the number of parameters used to represent the geometry roughly matches the storage cost of our approach; (2) ‘TSDf High-res’ (high resolution, also used in the quantitative comparisons in Sec. 4.2) with a much smaller voxel size for a higher quality 3D surface reconstruction. Fig. 6 shows the visual effect comparison on a scan in [20] among different tracking approaches. Our method can achieve a more complete 3D surface reconstruction while using 91.3% and 95.8% fewer parameters than ‘TSDf High-res’ and surfel tracking respectively to represent the entire scene. If the same amount of memory is used as ours, both the camera tracking and the reconstruction quality would be severely hampered for TSDf approaches as shown in ‘TSDf Low-res’ results.

Additionally, we compare the qualitative results between the different approaches on ScanNet [11], which contains large-scale real-world 3D indoor scans captured with a commodity RGB-D camera. As shown in Fig. 7, our approach can output more preferable 3D reconstructions than the other two baselines due to our PLIVox’s learned encoding of scene priors such that the 3D surface can be accurately recovered at the position even without enough observations. Note that we only use the trained weights on ShapeNet dataset for the encoder-decoder network without any subsequent fine-tuning on ScanNet dataset, showing that our representation has a good generalization performance across different scene types. Fig. 8 shows more illustrations of our approach on ScanNet dataset. Please visit <https://youtu.be/yxkIQFXQ6rw> for further demonstrations.

4.4. System Ablations and Analysis

Probabilistic Modeling. To evaluate the effect of using probabilistic SDF for tracking, we ignore the decoder

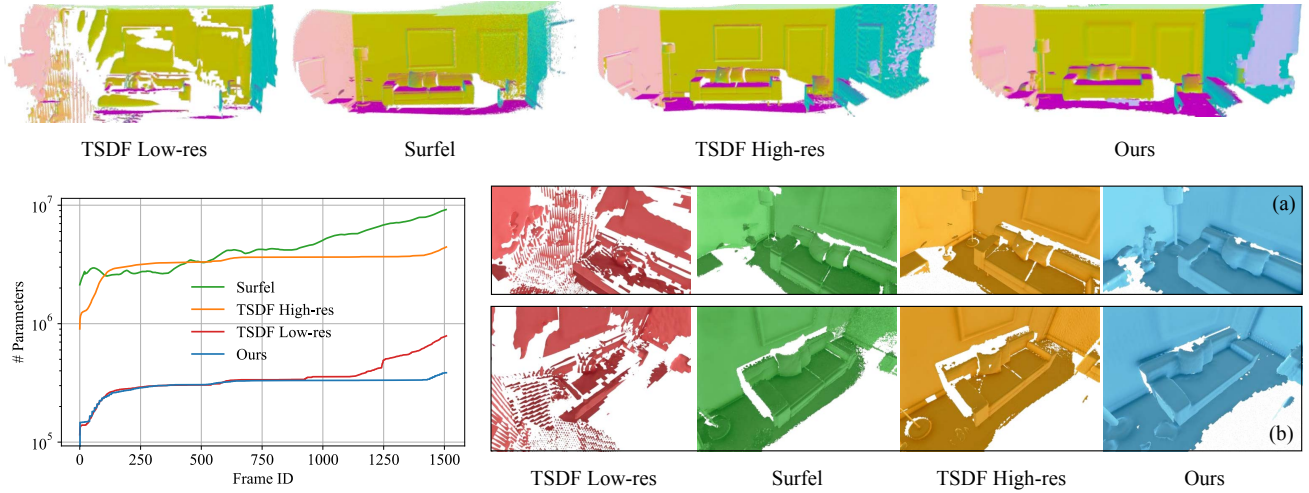


Figure 6. Qualitative comparisons and memory analysis on the `lr-kt0` sequence of ICL-NUIM [20] dataset. On the top row we show a global view of the reconstructed 3D scene, where the colors represent the normal directions. Close-up looks at the details are visualized at the bottom-right inset (a) (b). We show the evolution of the number of parameters used in each approach at the bottom-left inset.

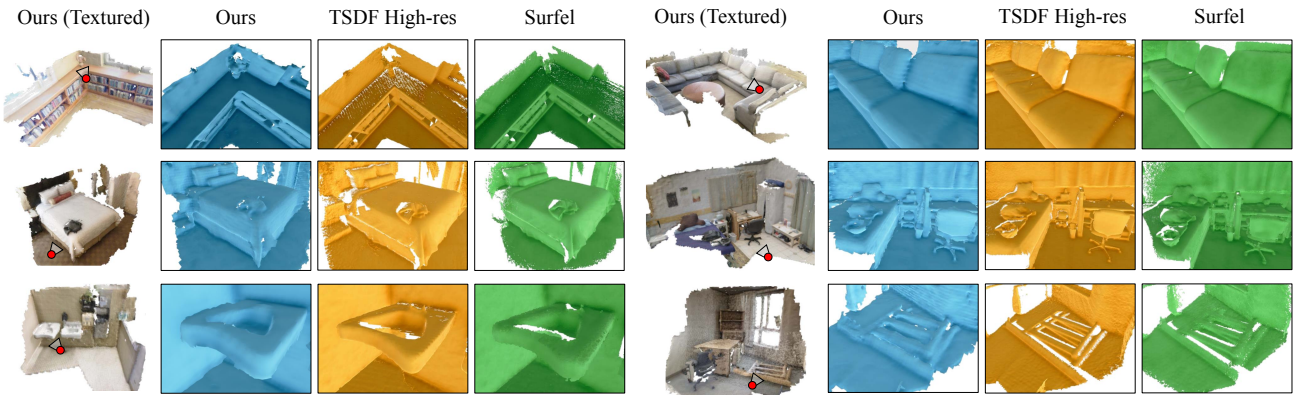


Figure 7. Qualitative comparisons on ScanNet [11] dataset. The 1st column of every scene shows a global view of our reconstruction with textures applied while detailed close-up comparisons with other baselines are shown in other columns. The close-up views' camera positions are plotted on the textured reconstruction.




Figure 8. Other qualitative textured results on ScanNet [11] reconstructed online with our method.

branch outputting σ_D and perform camera tracking by assuming the standard deviation as a constant 1.0 (denoted as 'Ours w/o Prob'). As demonstrated by the consistent

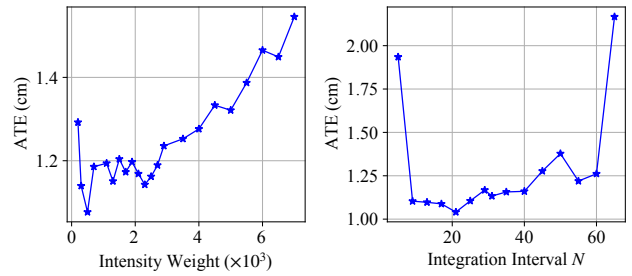


Figure 9. Influence of different parameters on ATE benchmark of ICL-NUIM [20].

worse results than 'Ours' for both camera trajectory estimation (Tab. 1) and surface error (Tab. 2), we remark that the way we encode the scene priors in a *probabilistic* manner is beneficial because erroneous fitting is properly down-weighted.

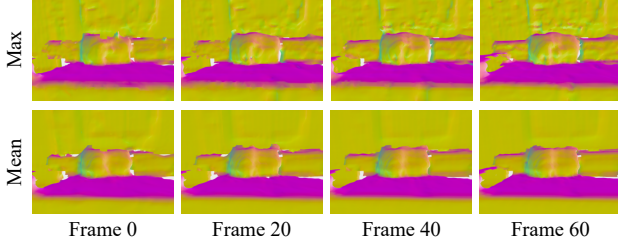


Figure 10. Comparison with alternative integration method using the max operator. Each column shows the actual frames we perform the integration.

Intensity Term. The intensity term used in our camera tracking (Sec. 3.2) also influences the camera pose estimation accuracy. Here we modify our camera tracking with different weights of the intensity term in the objective function (Eq. 4). The ATE curve on the ICL-NUIM sequence with respect to different intensity weights is illustrated in Fig. 9 (left), showing the complementary effect between the two terms we used: Pure SDF tracking (e.g. $w = 0$) tends to fail in places with few geometric features and too large intensity weights (e.g. $w > 4000$) will ignore the reconstructed scene representation, causing increased drift. In practice, setting the weight of the intensity term between 500 and 2000 leads to the best result, in which case the absolute scale of the SDF term E_{sdf} and intensity term E_{int} for accurate camera pose estimation is roughly balanced.

Latent Vector Update. One alternative way for the geometry integration is to update the latent vector using the max operator as in [43] instead of what we propose in Eq (8), i.e. $\mathbf{l}_m \leftarrow \max(\mathbf{l}_m, \mathbf{l}_m^t)$ and we call this baseline ‘Ours (max)’. Tab. 1 and 2 show the average ATE and surface error of this approach, which are consistently worse than using the mean operator. One possible reason would be that the max operator is sensitive to sensor noise, thus leading to spurious reconstructions, while our averaging update could provide smoother reconstructions against sensor noise. Fig. 10 shows a comparison between the two integration schemes.

Geometry Integration. The way we perform the geometry integration at sparse frames sampled from every N frames would also influence the surface mapping quality. Fig. 9 (right) shows the average ATE curve for the camera pose estimation along with different frame integration intervals. The average ATE becomes larger along with the increase of integration interval. In contrast, too frequent integration will introduce excessive sensor noise, which confuses the network and deteriorates the mapping quality.

Voxel Size. We show one reconstructed scene using different PLIVox sizes in Fig. 11. By shrinking the PLIVox size a , the reconstruction quality is boosted with more desirable details. However, the running time and the memory requirement will also increase accordingly. An engineered implementation with a double-layer PLIVox representation




Figure 11. Reconstruction results with different PLIVox sizes a .

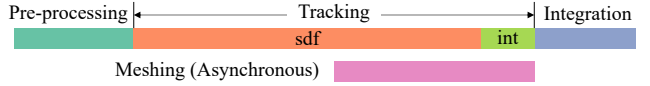


Figure 12. Timing analysis. The bar length represents the relative time cost of each component in our system. ‘sdf’ and ‘int’ mean the computation related to E_{sdf} and E_{int} , respectively.

can be employed where large voxels are used for real-time tracking and small voxels are for final mapping.

Timing. Overall, our system can run online at 10-12Hz on most modern GPU platforms we test. The cost of each component in our system is reported in Fig. 12. Further code optimizations are possible with parallelization, caching, etc., which we remark as future works. The post-processing time for texturing is ~ 50 ms per integrated frame, with the nearest neighbor search accelerated by a k-d tree.

5. Conclusions

Limitations. Our approach has three main limitations: (1) The learned prior could not provide an omnipotent fitting of all possible local geometries especially in the case of over-complicated objects. (2) Each PLIVox is independent and the relationships between neighboring PLIVoxs are not considered; therefore the spatial continuity of the reconstructed scene is not guaranteed. (3) No loop closure component has been incorporated to enforce global consistency. We hope to investigate deeply into both the limitations in the future.

In this paper, we present DI-Fusion, which performs online implicit 3D reconstruction with deep priors. With a novel PLIVox representation, our approach effectively incorporates scene priors of both geometry and uncertainty into joint camera tracking and surface mapping, achieving more accurate camera pose estimation and higher-quality 3D reconstruction. We hope that our method can inspire more future efforts for advanced online 3D reconstruction.

Acknowledgements. We thank anonymous reviewers for the valuable discussions. This work was supported by the Natural Science Foundation of China (Project No. 61521002), the Joint NSFC-DFG Research Program (Project No. 61761136018), Research Grant of Tsinghua-Tencent Joint Laboratory for Internet Innovation Technology, and grants from the China Postdoctoral Science Foundation (Grant No.: 2019M660646).

References

- [1] Timothy D Barfoot. *State estimation for robotics*. Cambridge University Press, 2017. 4
- [2] Michael Bloesch, Jan Czarnowski, Ronald Clark, Stefan Leutenegger, and Andrew J. Davison. Codeslam - learning a compact, optimisable representation for dense visual SLAM. In *IEEE CVPR*, pages 2560–2568, 2018. 2
- [3] Yan-Pei Cao, Leif Kobbelt, and Shi-Min Hu. Real-time high-accuracy three-dimensional reconstruction with consumer RGB-D cameras. *ACM Trans. Graph.*, 37(5):171:1–171:16, 2018. 1, 4
- [4] Rohan Chabra, Jan Eric Lenssen, Eddy Ilg, Tanner Schmidt, Julian Straub, Steven Lovegrove, and Richard A. Newcombe. Deep local shapes: Learning local SDF priors for detailed 3d reconstruction. In Andrea Vedaldi, Horst Bischof, Thomas Brox, and Jan-Michael Frahm, editors, *ECCV*, volume 12374, pages 608–625, 2020. 1, 2, 5
- [5] Angel X Chang, Thomas Funkhouser, Leonidas Guibas, Pat Hanrahan, Qixing Huang, Zimo Li, Silvio Savarese, Manolis Savva, Shuran Song, Hao Su, et al. Shapenet: An information-rich 3d model repository. *arXiv preprint arXiv:1512.03012*, 2015. 5
- [6] Jiawen Chen, Dennis Bautembach, and Shahram Izadi. Scalable real-time volumetric surface reconstruction. *ACM Trans. Graph.*, 32(4):113:1–113:16, 2013. 1, 2
- [7] Zhiqin Chen, Kangxue Yin, Matthew Fisher, Siddhartha Chaudhuri, and Hao Zhang. Bae-net: Branched autoencoder for shape co-segmentation. In *IEEE ICCV*, pages 8490–8499, 2019. 2
- [8] Zhiqin Chen and Hao Zhang. Learning implicit fields for generative shape modeling. In *IEEE CVPR*, pages 5939–5948, 2019. 1
- [9] Sungjoon Choi, Qian-Yi Zhou, and Vladlen Koltun. Robust reconstruction of indoor scenes. In *IEEE CVPR*, pages 5556–5565, 2015. 2
- [10] Brian Curless and Marc Levoy. A volumetric method for building complex models from range images. In *ACM SIG-GRAPH*, pages 303–312, 1996. 1, 2, 5
- [11] Angela Dai, Angel X. Chang, Manolis Savva, Maciej Halber, Thomas Funkhouser, and Matthias Nießner. Scannet: Richly-annotated 3d reconstructions of indoor scenes. In *IEEE CVPR*, 2017. 2, 6, 7
- [12] Angela Dai, Matthias Nießner, Michael Zollhöfer, Shahram Izadi, and Christian Theobalt. Bundlefusion: Real-time globally consistent 3d reconstruction using on-the-fly surface reintegration. *ACM Trans. Graph.*, 36(3):24:1–24:18, 2017. 1, 2, 4
- [13] Angela Dai, Daniel Ritchie, Martin Bokeloh, Scott Reed, Jürgen Sturm, and Matthias Nießner. Scancomplete: Large-scale scene completion and semantic segmentation for 3d scans. In *IEEE CVPR*, pages 4578–4587, 2018. 1
- [14] A. J. Davison, I. D. Reid, N. D. Molton, and O. Stasse. Monoslam: Real-time single camera slam. *IEEE TPAMI*, 29(6):1052–1067, 2007. 2
- [15] Wei Dong, Qiuyuan Wang, Xin Wang, and Hongbin Zha. Psdf fusion: Probabilistic signed distance function for on-the-fly 3d data fusion and scene reconstruction. In *ECCV*, pages 701–717, 2018. 2
- [16] J. Engel, V. Koltun, and D. Cremers. Direct sparse odometry. *IEEE TPAMI*, 40(3):611–625, 2018. 2
- [17] Jakob Engel, Thomas Schöps, and Daniel Cremers. LSD-SLAM: large-scale direct monocular SLAM. In *ECCV*, pages 834–849, 2014. 2
- [18] Marta Garnelo, Dan Rosenbaum, Christopher Maddison, Tiago Ramalho, David Saxton, Murray Shanahan, Yee Whye Teh, Danilo Jimenez Rezende, and S. M. Ali Eslami. Conditional neural processes. In Jennifer G. Dy and Andreas Krause, editors, *ICML*, volume 80, pages 1690–1699, 2018. 3
- [19] M. Garon and J. Lalonde. Deep 6-dof tracking. *IEEE TVCG*, 23(11):2410–2418, 2017. 2
- [20] A. Handa, T. Whelan, J.B. McDonald, and A.J. Davison. A benchmark for RGB-D visual odometry, 3D reconstruction and SLAM. In *IEEE ICRA*, Hong Kong, China, May 2014. 2, 6, 7
- [21] Jiahui Huang, Zheng-Fei Kuang, Fang-Lue Zhang, and Tai-Jiang Mu. Wallnet: Reconstructing general room layouts from rgb images. *Graphical Models*, 111:101076, 2020. 2
- [22] Jiahui Huang, Sheng Yang, Tai-Jiang Mu, and Shi-Min Hu. Clustervo: Clustering moving instances and estimating visual odometry for self and surroundings. In *IEEE CVPR*, pages 2168–2177, 2020. 2
- [23] Jiahui Huang, Sheng Yang, Zishuo Zhao, Yu-Kun Lai, and Shi-Min Hu. Clusterslam: A slam backend for simultaneous rigid body clustering and motion estimation. In *IEEE ICCV*, pages 5875–5884, 2019. 2
- [24] Chiyu Jiang, Avneesh Sud, Ameesh Makadia, Jingwei Huang, Matthias Nießner, and Thomas Funkhouser. Local implicit grid representations for 3d scenes. In *IEEE CVPR*, pages 6001–6010, 2020. 1, 2, 5
- [25] Olaf Kähler, Victor Adrian Prisacariu, Carl Yuheng Ren, Xin Sun, Philip H. S. Torr, and David William Murray. Very high frame rate volumetric integration of depth images on mobile devices. *IEEE TVCG*, 21(11):1241–1250, 2015. 1, 2
- [26] Maik Keller, Damien Lefloch, Martin Lambers, Shahram Izadi, Tim Weyrich, and Andreas Kolb. Real-time 3d reconstruction in dynamic scenes using point-based fusion. In *3DV*, pages 1–8. IEEE, 2013. 2, 6
- [27] Christian Kerl, Jürgen Sturm, and Daniel Cremers. Dense visual SLAM for RGB-D cameras. In *IEEE IROS*, pages 2100–2106, 2013. 6
- [28] Tristan Laidlow, Jan Czarnowski, and Stefan Leutenegger. Deepfusion: real-time dense 3d reconstruction for monocular slam using single-view depth and gradient predictions. In *IEEE ICRA*, pages 4068–4074, 2019. 2
- [29] Borham Lee, Clark Zhang, Zonghao Huang, and Daniel D Lee. Online continuous mapping using gaussian process implicit surfaces. In *IEEE ICRA*, pages 6884–6890, 2019. 2
- [30] Shaohui Liu, Yinda Zhang, Songyou Peng, Boxin Shi, Marc Pollefeys, and Zhaopeng Cui. Dist: Rendering deep implicit signed distance function with differentiable sphere tracing. In *IEEE CVPR*, pages 2019–2028, 2020. 2

- [31] William E Lorensen and Harvey E Cline. Marching cubes: A high resolution 3d surface construction algorithm. *ACM siggraph computer graphics*, 21(4):163–169, 1987. 5
- [32] Wolfram Martens, Yannick Poffet, Pablo Ramon Soria, Robert Fitch, and Salah Sukkarieh. Geometric priors for gaussian process implicit surfaces. *IEEE Robotics Autom. Lett.*, 2(2):373–380, 2017. 2
- [33] John McCormac, Ronald Clark, Michael Bloesch, Andrew J. Davison, and Stefan Leutenegger. Fusion++: Volumetric object-level SLAM. In *3DV*, pages 32–41, 2018. 2
- [34] Lars Mescheder, Michael Oechsle, Michael Niemeyer, Sebastian Nowozin, and Andreas Geiger. Occupancy networks: Learning 3d reconstruction in function space. In *IEEE CVPR*, pages 4460–4470, 2019. 1, 2
- [35] Ben Mildenhall, Pratul P Srinivasan, Matthew Tancik, Jonathan T Barron, Ravi Ramamoorthi, and Ren Ng. Nerf: Representing scenes as neural radiance fields for view synthesis. In *ECCV*, pages 405–421. Springer, 2020. 2
- [36] R. Mur-Artal and J. D. Tardós. Orb-slam2: An open-source slam system for monocular, stereo, and rgb-d cameras. *IEEE Transactions on Robotics (TRO)*, 33(5):1255–1262, 2017. 2
- [37] Richard A Newcombe, Dieter Fox, and Steven M Seitz. Dynamicfusion: Reconstruction and tracking of non-rigid scenes in real-time. In *IEEE CVPR*, pages 343–352, 2015. 2
- [38] Richard A. Newcombe, Shahram Izadi, Otmar Hilliges, David Molyneaux, David Kim, Andrew J. Davison, Pushmeet Kohli, Jamie Shotton, Steve Hodges, and Andrew W. Fitzgibbon. Kinectfusion: Real-time dense surface mapping and tracking. In *IEEE ISMAR*, pages 127–136, 2011. 1, 2, 4
- [39] Matthias Nießner, Michael Zollhöfer, Shahram Izadi, and Marc Stamminger. Real-time 3d reconstruction at scale using voxel hashing. *ACM Trans. Graph.*, 32(6):169:1–169:11, 2013. 1, 2, 5
- [40] Jeong Joon Park, Peter Florence, Julian Straub, Richard Newcombe, and Steven Lovegrove. Deepsdf: Learning continuous signed distance functions for shape representation. In *IEEE CVPR*, pages 165–174, 2019. 1, 2, 3, 5
- [41] Adam Paszke, Sam Gross, Francisco Massa, Adam Lerer, James Bradbury, Gregory Chanan, Trevor Killeen, Zeming Lin, Natalia Gimelshein, Luca Antiga, Alban Desmaison, Andreas Kopf, Edward Yang, Zachary DeVito, Martin Raison, Alykhan Tejani, Sasank Chilamkurthy, Benoit Steiner, Lu Fang, Junjie Bai, and Soumith Chintala. Pytorch: An imperative style, high-performance deep learning library. In H. Wallach, H. Larochelle, A. Beygelzimer, F. d’Alché Buc, E. Fox, and R. Garnett, editors, *Advances in Neural Information Processing Systems 32*, pages 8024–8035. Curran Associates, Inc., 2019. 6
- [42] Victor Adrian Prisacariu, Olaf Kähler, Stuart Golodetz, Michael Sapienza, Tommaso Cavallari, Philip HS Torr, and David W Murray. Infinitam v3: A framework for large-scale 3d reconstruction with loop closure. *arXiv preprint arXiv:1708.00783*, 2017. 6
- [43] Charles R Qi, Hao Su, Kaichun Mo, and Leonidas J Guibas. Pointnet: Deep learning on point sets for 3d classification and segmentation. In *IEEE CVPR*, pages 652–660, 2017. 8
- [44] Vincent Sitzmann, Eric R. Chan, Richard Tucker, Noah Snavely, and Gordon Wetzstein. Metasdf: Meta-learning signed distance functions. In *NeurIPS*, 2020. 2
- [45] Vincent Sitzmann, Julien Martel, Alexander Bergman, David Lindell, and Gordon Wetzstein. Implicit neural representations with periodic activation functions. *NeurIPS*, 33, 2020. 2
- [46] David Stutz and Andreas Geiger. Learning 3d shape completion under weak supervision. *International Journal of Computer Vision*, 128(5):1162–1181, 2020. 2
- [47] Edgar Sucar, Kentaro Wada, and Andrew Davison. NodeSLAM: Neural object descriptors for multi-view shape reconstruction. In *3DV*, 2020. 2
- [48] Keisuke Tateno, Federico Tombari, Iro Laina, and Nassir Navab. CNN-SLAM: real-time dense monocular SLAM with learned depth prediction. In *IEEE CVPR*, pages 6565–6574, 2017. 2
- [49] Silvan Weder, Johannes Schonberger, Marc Pollefeys, and Martin R Oswald. Routedfusion: Learning real-time depth map fusion. In *IEEE CVPR*, pages 4887–4897, 2020. 2
- [50] Thomas Whelan, Michael Kaess, Hordur Johannsson, Maurice F. Fallon, John J. Leonard, and John McDonald. Real-time large-scale dense RGB-D SLAM with volumetric fusion. *I. J. Robotics Res.*, 34(4-5):598–626, 2015. 2
- [51] Thomas Whelan, Stefan Leutenegger, Renato F. Salas-Moreno, Ben Glocker, and Andrew J. Davison. Elasticfusion: Dense SLAM without a pose graph. In *Robotics: Science and Systems*, 2015. 1, 2, 6
- [52] Sheng Yang, Beichen Li, Yan-Pei Cao, Hongbo Fu, Yu-Kun Lai, Leif Kobbelt, and Shi-Min Hu. Noise-resilient reconstruction of panoramas and 3d scenes using robot-mounted unsynchronized commodity rgb-d cameras. *ACM Trans. Graph.*, 39(5):1–15, 2020. 2
- [53] Ming Zeng, Fukai Zhao, Jiaxiang Zheng, and Xinguo Liu. Octree-based fusion for realtime 3d reconstruction. *Graph. Model.*, 75(3):126–136, 2013. 2
- [54] Michael Zollhöfer, Patrick Stotko, Andreas Görlitz, Christian Theobalt, Matthias Nießner, Reinhard Klein, and Andreas Kolb. State of the art on 3d reconstruction with rgb-d cameras. In *Computer graphics forum*, pages 625–652. Wiley Online Library, 2018. 2