

# Pedestrian Trajectory Prediction using Context-Augmented Transformer Networks

Khaled Saleh

Faculty of Engineering and IT  
University of Technology Sydney

Sydney, Australia

Email: khaled.aboufarw@uts.edu.au

**Abstract**—Forecasting the trajectory of pedestrians in shared urban traffic environments is still considered one of the challenging problems facing the development of autonomous vehicles (AVs). In the literature, this problem is often tackled using recurrent neural networks (RNNs). Despite the powerful capabilities of RNNs in capturing the temporal dependency in the pedestrians’ motion trajectories, they were argued to be challenged when dealing with longer sequential data. Thus, in this work, we are introducing a framework based on the transformer networks that were shown recently to be more efficient and outperformed RNNs in many sequential-based tasks. We relied on a fusion of the past positional information, agent interactions information and scene physical semantics information as an input to our framework in order to provide a robust trajectory prediction of pedestrians. We have evaluated our framework on two real-life datasets of pedestrians in shared urban traffic environments and it has outperformed the compared baseline approaches in both short-term and long-term prediction horizons.

## I. INTRODUCTION

The interactions between pedestrians and highly/fully automated vehicles (AVs) requires a mutually shared understanding between the two parties [1]. On one hand, the vehicles need to have a deep understanding and anticipation of the pedestrians’ actions, especially in shared urban traffic environments. On the other hand, a suitable channel is also required so that the vehicles could convey their decisions to the pedestrians similar to what typically happens between human-driven vehicles and pedestrians nowadays. Therefore, the problem of trajectory prediction for pedestrians got the attention of the research community over the past few years. In literature, the formulation of the trajectory prediction of pedestrians problem is generally unified (i.e, given a short-time observation of the pedestrians’ motion trajectories, the task is to forecast a few seconds ahead the rest of their future trajectory). The setup and context of the problem however vary based on the target domain application. Target domain applications can be categorised into two main categories based on the nature of the space that the pedestrians are interacting with. The first one is crowded spaces, where a large number of pedestrians are in close proximity to each other and the interactions happen only among themselves (typically on side-walks) [2]–[5]. The second domain application is the urban traffic shared space, where the density of the pedestrians in scene varies from medium to low and the interactions are more diversified (i.e, among each other, with cyclists and with vehicles) [6]–[9]. The focus of this work will be more on the second

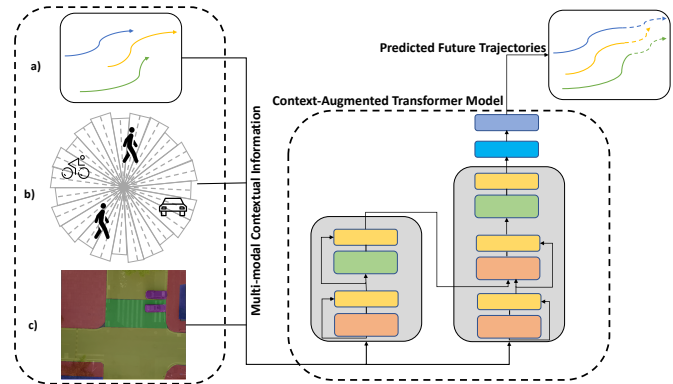


Figure 1. Our proposed context-augmented transformer framework for pedestrians’ trajectory prediction. The input is a multimodal contextual information: a) past observed positional information, b) agent interactions information and c) scene semantics information. The output from our framework is the future positional information of all pedestrians in the scene.

domain application, but we will also discuss some of the approaches from the first category which overlap with our proposed methodology. In the literature, one of the most successful approaches for tackling the problem of trajectory prediction of pedestrians (across the aforementioned two domain applications), is the data-driven approaches. The reason for that is the capability of such approaches to directly learn complex behaviours of pedestrians (especially in crowded spaces) in different scenarios using large datasets. One of the key components that commonly exist almost in all of the data-driven approaches is the recurrent neural networks (specifically Long Short-Term Memory (LSTM) architecture). LSTMs can implicitly model the inherent dependency between the consecutive observations of pedestrians’ trajectories in an end-to-end fashion. That being said, LSTMs were however recently argued to be inefficient when it comes to modelling longer sequential data [10]. Additionally, LSTMs were also shown to be more sensitive to missing observations which is typically the case with any data coming from real physical sensors [11]. Thus, transformer networks [12] were recently introduced and quickly became the preferred model when it comes to sequential modelling tasks such as natural language translation and summarisation [13]. The reason for that is the multi-head attention mechanism of these networks that allow them to process the sequential input data in parallel without any constraints on their order as it is the case with LSTMs.

Additionally, the attention mechanism allows the model to attend to different parts of the input sequence at each time-step, which in return gives more in-depth reasoning about the relevancy and context of the input sequential data. Transformer networks were recently also explored for the trajectory prediction of pedestrians problem in crowded spaces [11]. The model has achieved state-of-the-art (SOTA) results over the TrajNet benchmark [14]. The model was able to achieve such results by capitalizing only on single positional information about the pedestrians in the scene. While positional information could be enough for the transformer model in crowded spaces, but we argue in urban traffic shared spaces this might not be the case. The rationale behind that is in crowded spaces, there is only one type of interactions (which is between pedestrians and each other). On the other hand, in urban traffic shared spaces, there are two levels of interactions: the first one is the interaction between pedestrians and other agents sharing the space with them such as vehicles and cyclists. The second level of interaction happens between the pedestrians and the physical semantics of the scene such as trees, buildings, road, side-walk, vegetation,..etc. While such semantic information might not be very useful in crowded spaces (since interactions take place only on side-walks), but in urban traffic shared spaces, it might influence the decisions and choices of pedestrians while navigating through them. For example, pedestrians in urban traffic environments, might cross the road or walk on grass instead of side-walks.

Thus in this work, we will be proposing an approach based on transformer networks, but rather than relying only on positional information as an input, we will be augmenting our proposed transformer network model with additional information about the context of the scene, namely interactions with other agents and semantics of the scene. The rest of the paper will be organised as follows. In section II, a brief summary of the related work from the literature will be discussed. In Section III, the proposed methodology will be presented and discussed. Section IV will include the experimental results of our proposed approach on two real datasets. Finally, Section V will conclude our paper.

## II. RELATED WORK

The problem of trajectory prediction of pedestrians is often tackled using two broad classes of approaches, namely model-based approaches and data-driven approaches. In model-based approaches, as the name implies, an explicit model about the pedestrian actions (in terms of movements over time) is assumed to be existent in the first place. Commonly, model-based approaches are also assumed to be holding the Markovian assumption (where the future state/position of pedestrians is only conditioned on their current state/position). In [15], a number of techniques based on linear dynamical motion models such as Kalman filter and Gaussian process were introduced to predict future trajectories of pedestrians over short-term horizons (i.e whether pedestrians will stop to cross the road or continue walking). In order to overcome the limitations of linear dynamical models, Karasev et al. [16], proposed an-

other model-based approach by modelling pedestrians actions' as a jump-Markov process for long-term prediction of their trajectories. They utilised a Rao-Blackwellized filter to estimate the posterior over a switching goal state that pedestrians are heading towards it that could be changed over-time . Then they cast the problem as a Markov decision process (MDP), which they solve using an estimated reward function based on a semantic map of the scene. More recently, Anderson et al. [17], presented a model-based approach that model the interaction between pedestrians and incoming vehicles they might encounter in urban traffic shared spaces. Given an  $n$  number of vehicles in the scene, they model the influence of each vehicle on each pedestrian's decision whether he/she will yield to it using an attention mechanism. Their attention mechanism is hand-crafted using an assumed known position and velocity for each vehicle and pedestrian as well as a pre-defined threshold distance to discard any vehicle beyond this distance. Given this interaction modelling, they estimate future trajectories of pedestrians using a constant velocity Kalman filter.

On the other hand, in data-driven approaches, there is no explicit modelling of the pedestrians' behaviours. They, however, rely on datasets of pedestrian trajectories in a number of scenarios and try to learn the pedestrian behaviours directly from the data. One of the relatively recent yet successful data-driven approaches is the Social-LSTM model introduced in [3]. The Social-LSTM model was targeted for the prediction of pedestrian trajectories in crowded spaces by exploiting the interactions between pedestrians on side-walks. They utilised LSTM networks to automatically model the sequential positional information of pedestrians. Moreover, their model included a social pooling layer to model potential social interactions among pedestrians within a pre-defined grid size around each pedestrian. Due to the computational complexity of social pooling layer of the Social-LSTM model to take into account the influence of the interactions among all pedestrians in the scene, the Social-GAN model [4] was introduced to overcome this issue. The Social-GAN model addressed this limitation by relying on two main components, first is the Generative Adversarial Networks (GANs) which are used to capture and generate more socially-acceptable trajectories. Second, they utilised a global pooling mechanism rather than the average layer used in the Social-LSTM model. In [11], another data-driven approach was proposed but instead of utilising the famous LSTM network, they, however, relied on the transformer networks that have been achieving SOTA results in a number of natural language processing tasks. They proposed a vanilla transformer network model that takes an input only positional information about individual pedestrians without taking into account any social/contextual interactions. Their proposed model has achieved SOTA on TrajNet benchmark [14], which is a large collection of pedestrians trajectory datasets in versatile crowded spaces.

### III. PROPOSED METHOD

In this section, we first start with our formulation for the trajectory prediction problem. Then, we present the different contextual information we took into account as an input to our proposed framework (shown in Figure 1). Then, we describe the architecture of our proposed context-augmented transformer model and its implementation details.

#### A. Problem Formulation

We cast the pedestrians’ trajectory prediction problem as a sequence prediction problem, where given past short-term observations about the pedestrians’ state  $X_{t-\delta:t}$  at current time-step  $t$ , the task is to provide predictions about the true position of their future trajectory  $\kappa$  steps ahead. The state of pedestrians at each time-step can be approximated using multimodal contextual information which in our case are as follow:

1) **Positional Information:** Given the bird’s eye view of the scene, we get the sequence of 2D positions  $(x, y)$  in the ground plane of each pedestrian in the scene. Then, we calculate the offset positions between every two consecutive positions and use it as our first dimension of the state representation input to our context-augmented transformer model. The reason for using offset positions instead of absolute positions is to make our trained model agnostic to the size dimensionality of different scenes views. Additionally, the position offsets can be viewed as an approximation of the pedestrians’ velocities over time which could provide some patterns about pedestrians’ movements that can be captured by our transformer model.

2) **Agent Interactions Information:** Similar to social interaction models [3], [4], we also include interactions information as part of our pedestrians’ state representation. However, rather than having only interactions between pedestrians and each other, we also accommodate interactions with other agents such as moving vehicles and cyclists which are commonly found in urban traffic shared spaces. The interactions information are included using a polar occupancy grid map around each pedestrian in the scene, which its centroid is the pedestrian’s 2D position. Encoding agent interactions as a polar occupancy grid map have been commonly applied in modelling pedestrians interactions in crowded spaces [7], [18]. Each cell within a polar grid is parametrised by two parameters, namely orientation angle  $\theta$  and radius  $r$ .  $r$  represents the distance from each agent in the scene and the ego-pedestrian position (i.e centroid of the polar grid). While  $\theta$  describes the orientation angle from each agent in the scene and the ego-pedestrian position. At each time-step  $t$  of the ego-pedestrian trajectory, if the euclidean distance between it and each agent within a certain threshold  $th$ , then all those agents will be added to the cell  $(r, \theta)$  of the polar grid interaction map of the ego pedestrian.

3) **Scene Semantics Information:** The last information we take into account as part of the pedestrians’ state representation is the scene semantic information. Given the bird’s eye view RGB image of the scene (as shown in Figure 2), we get



Figure 2. Bird’s eye view image of an urban traffic shared space with its corresponding semantic label map.

the label map of each pixel that belongs to any class of the following five classes: 1) road, 2) side-walk, 3) zebra-crossing, 4) vegetation/grass, 5) parked vehicle. We focused on these specific 5 classes since they are considered the most important ones that could influence the decisions/actions of pedestrians in the scene. For example, if a pedestrian is moving on the road is encountered by a parked car, s/he would follow a trajectory that avoids colliding with it. The same also happens if there is a zebra-crossing in the road, pedestrians would most likely cross through it if they want to reach the other side of the road. The way we accommodate the scene semantic information is by aggregating  $k$ -nearest neighbour pixel-wise semantics within a certain threshold distance (in pixels) at each 2D position of the ego-pedestrian’s trajectory.

#### B. Context-Augmented Transformer Model

Given the advantages mentioned previously about the transformer networks model over RNN/LSTM networks, we are proposing a transformer model similar to the one proposed by Guliari et al. in [11] which achieved SOTA results on the leading benchmark for pedestrian trajectory prediction in crowded spaces, TrajNet [14]. Unlike their model however instead of using only positional information, we will be utilising the full contextual information described in the previous section, hence we refer to it as the context-augmented transformer model. We argue by including such contextual information besides the positional information, it will help in boosting the performance of our proposed transformer model especially in urban traffic shared spaces. The overall architecture of the transformer model is following the same encoder/decoder paradigm that commonly exists in LSTM-based approaches. However, it is more efficient as it does not contain the recurrences loops that exist in LSTM networks. The main building blocks of our context-augmented transformer model is the same as the original transformer model first introduced in [12]. These blocks namely are embedding layers, positional encoding layers, self-attention mechanism and fully-connected feed-forward layers. The embedding layers exist at the start of both the encoder and the decoder stages as shown in Figure 3. They are responsible for embedding both our observed (source) contextual sequence information and the to be predicted (tar-

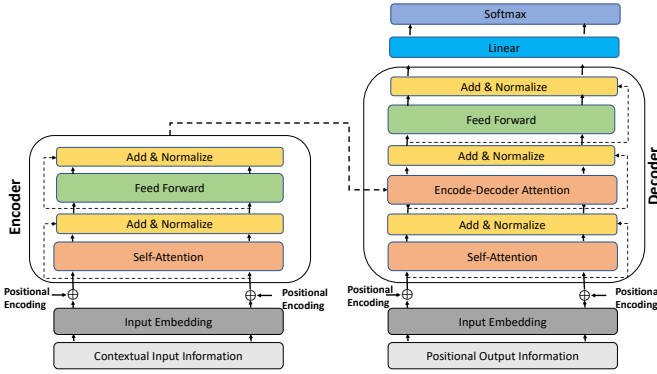


Figure 3. The building blocks of our proposed context-augmented transformer model.

get) pedestrian’s trajectory into a higher dimensional space  $d_{model}$ . The embedding layers are essentially learnable linear transformations with weight matrices. Similar to embedding layers, positional encoding layers also are found at the start of the encoder/decoder stages. Positional encoding layers play a crucial role given the fact that the transformer network model does not contain any recurrences like LSTMs. Thus, positional encoder layers give the transformer model the notion of order in the input/output sequential data (i.e. allows time-stamping it). There are a number of pathways to define positional encoding, in our model we follow the formulation introduced in [12]. In this formulation, position encoding  $PE$  vector is defined using a wide spectrum of frequencies of sine/cosine functions as follows:

$$PE_{(p,2k)} = \sin(p/10000^{2k/d_{model}})$$

$$PE_{(p,2k+1)} = \cos(p/10000^{2k/d_{model}})$$

where  $p$  represents the position and the dimension is represented by  $k$ . From the above formulation, it means that for each dimension  $k$  of  $PE$  vector, it has a corresponding sinusoid that spans a frequency range from  $2\pi$  to  $10000 \cdot 2\pi$ . In other words, this will allow the model to be mindful of the order in the sequential data using unique relative positions. The dimension of the  $PE$  vector is similar to the embedding layers dimension which is  $d_{model}$  (since they are summed together as shown in Figure 3) Overall, the encoder/decoder parts of our context-augmented transformer model contain 6 layers in total. Internally, each layer is composed of both self-attention head and feed-forward fully connected sub-layers. Additionally, each sub-layer is followed by two residual connections and a normalisation operation. The multi-head self-attention, or the multi-scaled dot-product attention, works based on the mapping between the so-called ‘query’ vectors and the pair (key, value) vectors. The dimension of query and key vectors is  $d_k$ , where the values vector dimension is  $d_v$ . The attention operation itself is computed by taking the dot-product between the query and key vectors divided by the square root of  $d_k$  before finally passing them to the softmax function to get their weights by their values. Since scaled dot-product attention operation is done multiple times, the queries, keys and values

vectors are extended into matrices  $Q, K, V$  respectively. The following formula is the description of how the scaled dot-product attention operation is calculated:

$$\text{Attention}(Q, K, V) = \text{softmax}\left(\frac{QK^T}{\sqrt{d_k}}\right)V \quad (1)$$

At the encoder stage, the embedding input is encoded and gives as an output the queries, keys and values matrices calculated in Equation 1. These matrices are then passed to the decoder stage, which in return at each prediction step, compare its own new queries matrix with the encoder’s keys and values matrices as well as its preceding decoded prediction. The decoder auto-regressively repeat the aforementioned procedure until all to be predicted total trajectory positions are achieved.

#### IV. EXPERIMENTS AND RESULTS

In this section, we will first present the datasets we utilised for training and evaluating the performance of our proposed approach. Then, the details of the setup of our experiment will be outlined. Finally, the quantitative and qualitative results of our proposed approach on real-life datasets will be evaluated and discussed.

##### A. Datasets

The number of publicly available datasets of pedestrians trajectories in urban traffic shared spaces (interacting agents such as vehicles, cyclists..etc) are rather limited. Just recently in 2019, two promising datasets became available, namely DUT [19] and inD [20] datasets. The DUT dataset contain two unique scenes of urban traffic shared spaces where pedestrians and moving vehicles are interacting with each other. The dataset has more than 1700 pedestrians’ trajectories that were captured by a drone with a down-facing camera hovering over a university campus. The captured video files were captured at 23.98 frame-per-second (FPS) and have a spatial dimension of 1920H×1080W. The annotation in the dataset was done semi-automatically using a visual object tracker to extract pedestrians and vehicle trajectories with manual refinement if needed. The annotation contains the 2D position and velocity of pedestrians and vehicles both in pixels and meters. On the other hand, the inD dataset contains more trajectories with roughly 11500 of different road users such as pedestrians, vehicles and bicyclists and it was captured also using a hovering drone with down-facing camera. The inD dataset has a total recording time of 10 hours and it was covering four intersections. The resolution of the recorded video files is 4096H×2160W and captured at 25 FPS. Similar to DUT, the inD dataset was also annotated with 2D positions and velocity for both pedestrians and vehicles and unlike the DUT dataset it has also the annotation for the bicyclists in the scene.

##### B. Implementation Details

The first step in our experiments is to pre-process the datasets to obtain the required multimodal input information discussed in Section III-A. Since the FPS for each dataset of the aforementioned two datasets is not unified, thus we

downsampled the two datasets to 10 FPS. Given the formulation we discussed in Section III-A, we slide a window of length  $\delta + \kappa$  over each pedestrian’s trajectory from the two datasets. In order to conform with other approaches from the literature, we chose the size of the observed trajectory  $\delta$  to be of size 30 (i.e, 3 secs) and the size of the prediction horizon  $\kappa$  to be 50 (i.e, 5 secs ahead). For the positional information, we directly utilised the annotated 2D positions provided for each dataset. Since we are using offset positions instead of absolute positions as the input to our proposed transformer model, we subtracted each position from its preceding one for each pedestrian after the first observed 2D position. For the agent interaction information, we chose the parameters of the polar grid occupancy to be 64 pixels for the threshold value  $th$  of the euclidean distance between ego-pedestrian and all other agents in the scene. For the scene semantic information, we manually annotated the total 60 BEV images of the scenes from the two datasets (28 for the DUT and 32 for the inD). The five labelled classes are shown in Figure 2.

Given these pre-processed input multimodal contextual information, we trained our context-augmented transformer model. Since our formulation of the problem of pedestrian’s trajectory prediction is considered as a regression problem, we chose the  $L_2$ -loss function as our objective function for the training. We trained our model for 250 epochs using Adam optimiser. For the hyper-parameters of the model, we chose  $d_{model}$  to be 512 and we utilised 8 self-attention heads in both the encoder and decoder stages.

### C. Performance Evaluation

We relied on the DUT and the inD datasets described above in order to evaluate the performance of our proposed framework. We also compared its performance against a number of baseline approaches from the literature. The strategy we followed for the training and testing of our trained models and all the other baseline models is similar to the one in [17]. The strategy is to train each model (including our proposed model) on one dataset and test it on the other unseen dataset. The results of our proposed model against the baseline model are shown in Table I. The baseline models that we compared our proposed model against are three models (two data-driven approaches and one model-based approach). The first data-driven baseline approach is the Social-GAN model [4] which was one of the SOTA techniques for pedestrians’ trajectory prediction in crowded spaces. The second data-driven baseline approach is the transformer model introduced in [11], which is a similar model to the one we are proposing but it only takes into account the positional information. This model at the time of writing this paper was ranked the first on the TrjaNet challenge benchmark. We refer to this model as the ‘Vanilla-TF’. The final baseline model we compare against is the model-based approach introduced in [17]. This model is referred to as the Off the Sidewalk Predictions (OSP) as it was denoted by its designers. OSP relies on the Kalman filter to predict future trajectories of pedestrians, and they take into

account interactions between pedestrians and vehicles using a hard-attention mechanism.

The evaluation metrics we utilised for quantitatively assess the performance of our proposed model and all other baseline models are two, namely Average Displacement Error (ADE) and Root Mean Squared Error (RMSE) [21]. The reason we chose these two especially is due to the fact that they are the most commonly used evaluation metrics when it comes to evaluating pedestrians’ trajectories especially in urban traffic shared spaces [3], [4], [22], [23]. In ADE, it measures the expected distance (Euclidean) between the predicted position at each time step of the trajectory and the ground-truth position at that step. RMSE on the other hand it calculates the square root of the squared error between the predicted position at each time step of the trajectory and the ground-truth position at that step.

As it can be shown from Table I, the transformer-based models achieved resilient results in our urban traffic shared spaces datasets similar to crowded spaces datasets. More importantly, our proposed context-augmented transformer model ‘Context-TF’ has outperformed all the baseline models in terms of ADE/RMSE scores over both the DUT and the inD datasets. These scores further prove our claims that having more contextual information to the transformer model helped in boosting the overall performance of the model. Furthermore, in Table I, we also report the performance of our proposed model with all the baseline models over short-term prediction horizons, namely 1, 2, 3 and 4 seconds ahead. Our context-augmented transformer model continued to provide robust results among the short-term prediction horizons, the only exception was in the DUT dataset where the vanilla-TF achieved lower ADE/RMSE scores over shorter time prediction horizons (1 and 2 seconds). We believe the reason for that is at such shorter time prediction horizons, there is no enough contextual information that could be discriminative enough to help in providing more accurate predictions. Moreover, the trajectories in the DUT dataset took place in a university campus where pedestrians might not be following the common-sense rules in urban traffic environments (such as pedestrians would generally prefer to walk on the side-walk). As it can be noticed also, the model-based approach, OSP since it relies on a Kalman filter for giving predictions, it provided competitive reasonable results in the shorter time prediction horizons. On the other hand, the Social-GAN model failed in giving competitive scores in comparison to our proposed model and the other baseline models. The reason for that is due to the fact that the number of interactions between pedestrians and each other in our urban shared traffic spaces is not in line with the same quantity and density of the interactions that appear in crowded spaces. In order to further assess the performance of our proposed context-augmented transformer model, we qualitatively visualise some of the output predictions from our model on two scenes from the DUT and inD datasets in Figure 4. As it can be shown from Figure 4, our context-augmented transformer model gives quite accurate predictions (in blue) that mimics the overall trend of the ground-truth

Table I  
THE PERFORMANCE OF OUR PROPOSED CONTEXT-TF IN COMPARISON TO THREE BASELINE APPROACHES. THE REPORTED SCORES ARE SHOWN ACCORDING TO THE EVALUATION METRICS (ADE/RMSE). LOWER IS BETTER.

Dataset	DUT				inD			
	Social-GAN	Vanilla-TF	OSP	Context-TF (ours)	Social-GAN	Vanilla-TF	OSP	Context-TF (ours)
t (second)								
1	0.62/0.66	0.38/0.52	<b>0.22/0.30</b>	0.41/0.54	0.98/1.09	0.13/0.34	0.12/0.37	<b>0.11/0.34</b>
2	0.86/0.96	0.62/0.67	<b>0.49/0.64</b>	0.65/0.69	1.58/1.79	0.32/0.52	0.37/0.83	<b>0.26/0.50</b>
3	1.21/1.43	0.83/0.78	0.78/1.01	<b>0.77/0.76</b>	2.24/2.56	0.54/0.68	0.67/1.35	<b>0.42/0.64</b>
4	1.67/2.02	1.02/0.87	1.09/1.37	<b>0.88/ 0.82</b>	2.96/3.39	0.80/0.83	1.02/1.92	<b>0.60/0.77</b>
5	2.20/2.73	1.21/0.95	1.41/1.74	<b>0.97/0.88</b>	3.74/4.28	1.07/0.96	1.42/2.53	<b>0.80/0.88</b>




Figure 4. Sample output predictions of our proposed framework ‘Context-TF’ over different scenes from the DUT dataset (first row) and the inD dataset (second row). The predicted trajectory is visualised in blue and the ground-truth trajectory visualised in green.

trajectory (in green). Additionally, in the inD dataset predictions (second row), it can be noticed that our model can capture the non-linearity of the pedestrians’ trajectory and how it can respect the contextual information of the scene. For instance, in the second-row, middle figure, the predicted trajectory follows the ground-truth trajectory and it avoids the stand obstacle located on the side-walk.

## V. CONCLUSION

In this work, we have introduced a novel context-augmented transformer network-based model for the task of pedestrians’ trajectory prediction in an urban shared traffic environment. Besides their past trajectories, the proposed model also took into account the contextual information around pedestrians in the scene (i.e. interactions with other agents and the scene’s

semantics information). The inclusion of such information led the model to achieve robust results on real-life datasets of pedestrians’ trajectories in urban shared traffic environments. Moreover, the proposed model has outperformed the compared baseline models from the literature with a large margin over short and long term prediction horizons.

## REFERENCES

- [1] K. Saleh, M. Hossny, and S. Nahavandi, “Towards trusted autonomous vehicles from vulnerable road users perspective,” in *2017 Annual IEEE International Systems Conference (SysCon)*. IEEE, 2017, pp. 1–7.
- [2] D. Helbing and P. Molnar, “Social force model for pedestrian dynamics,” *Physical review E*, vol. 51, no. 5, p. 4282, 1995.
- [3] A. Alahi, K. Goel, V. Ramanathan, A. Robicquet, L. Fei-Fei, and S. Savarese, “Social lstm: Human trajectory prediction in crowded spaces,” in *Proceedings of the IEEE conference on computer vision and pattern recognition*, 2016, pp. 961–971.

- [4] A. Gupta, J. Johnson, L. Fei-Fei, S. Savarese, and A. Alahi, "Social gan: Socially acceptable trajectories with generative adversarial networks," in *Proceedings of the IEEE Conference on Computer Vision and Pattern Recognition*, 2018, pp. 2255–2264.
- [5] J. Amirian, J.-B. Hayet, and J. Pettré, "Social ways: Learning multi-modal distributions of pedestrian trajectories with gans," in *Proceedings of the IEEE Conference on Computer Vision and Pattern Recognition Workshops*, 2019, pp. 0–0.
- [6] K. Saleh, M. Hossny, and S. Nahavandi, "Contextual recurrent predictive model for long-term intent prediction of vulnerable road users," *IEEE Transactions on Intelligent Transportation Systems*, vol. 21, no. 8, pp. 3398–3408, 2020.
- [7] N. Lee, W. Choi, P. Vernaza, C. B. Choy, P. H. Torr, and M. Chandraker, "Desire: Distant future prediction in dynamic scenes with interacting agents," in *Proceedings of the IEEE Conference on Computer Vision and Pattern Recognition*, 2017, pp. 336–345.
- [8] J. F. P. Kooij, N. Schneider, F. Flohr, and D. M. Gavrila, "Context-based pedestrian path prediction," in *European Conference on Computer Vision*. Springer, 2014, pp. 618–633.
- [9] K. Saleh, M. Hossny, and S. Nahavandi, "Cyclist trajectory prediction using bidirectional recurrent neural networks," in *Australasian Joint Conference on Artificial Intelligence*. Springer, 2018, pp. 284–295.
- [10] S. Bai, J. Z. Kolter, and V. Koltun, "An empirical evaluation of generic convolutional and recurrent networks for sequence modeling," *arXiv preprint arXiv:1803.01271*, 2018.
- [11] F. Giuliari, I. Hasan, M. Cristani, and F. Galasso, "Transformer networks for trajectory forecasting," *arXiv preprint arXiv:2003.08111*, 2020.
- [12] A. Vaswani, N. Shazeer, N. Parmar, J. Uszkoreit, L. Jones, A. N. Gomez, Ł. Kaiser, and I. Polosukhin, "Attention is all you need," in *Advances in neural information processing systems*, 2017, pp. 5998–6008.
- [13] T. B. Brown, B. Mann, N. Ryder, M. Subbiah, J. Kaplan, P. Dhariwal, A. Neelakantan, P. Shyam, G. Sastry, A. Askell *et al.*, "Language models are few-shot learners," *arXiv preprint arXiv:2005.14165*, 2020.
- [14] S. Becker, R. Hug, W. Hübner, and M. Arens, "An evaluation of trajectory prediction approaches and notes on the trajnet benchmark," *arXiv preprint arXiv:1805.07663*, 2018.
- [15] C. G. Keller and D. M. Gavrila, "Will the pedestrian cross? a study on pedestrian path prediction," *IEEE Transactions on Intelligent Transportation Systems*, vol. 15, no. 2, pp. 494–506, 2013.
- [16] V. Karasev, A. Aycaci, B. Heisele, and S. Soatto, "Intent-aware long-term prediction of pedestrian motion," in *2016 IEEE International Conference on Robotics and Automation (ICRA)*. IEEE, 2016, pp. 2543–2549.
- [17] C. Anderson, R. Vasudevan, and M. Johnson-Roberson, "Off the beaten sidewalk: Pedestrian prediction in shared spaces for autonomous vehicles," *arXiv preprint arXiv:2006.00962*, 2020.
- [18] M. Pfeiffer, G. Paolo, H. Sommer, J. Nieto, R. Siegwart, and C. Cadena, "A data-driven model for interaction-aware pedestrian motion prediction in object cluttered environments," in *2018 IEEE International Conference on Robotics and Automation (ICRA)*. IEEE, 2018, pp. 1–8.
- [19] D. Yang, L. Li, K. Redmill, and Ü. Özgüner, "Top-view trajectories: A pedestrian dataset of vehicle-crowd interaction from controlled experiments and crowded campus," in *2019 IEEE Intelligent Vehicles Symposium (IV)*. IEEE, 2019, pp. 899–904.
- [20] J. Bock, R. Krajewski, T. Moers, S. Runde, L. Vater, and L. Eckstein, "The ind dataset: A drone dataset of naturalistic road user trajectories at german intersections," 2019.
- [21] B. Ivanovic and M. Pavone, "The trajectron: Probabilistic multi-agent trajectory modeling with dynamic spatiotemporal graphs," in *Proceedings of the IEEE International Conference on Computer Vision*, 2019, pp. 2375–2384.
- [22] R. Chandra, U. Bhattacharya, A. Bera, and D. Manocha, "Traffic: Trajectory prediction in dense and heterogeneous traffic using weighted interactions," in *Proceedings of the IEEE Conference on Computer Vision and Pattern Recognition*, 2019, pp. 8483–8492.
- [23] K. Saleh, M. Hossny, and S. Nahavandi, "Contextual recurrent predictive model for long-term intent prediction of vulnerable road users," *IEEE Transactions on Intelligent Transportation Systems*, 2019.