

# Vehicular Networks for Combating A Worldwide Pandemic: Preventing the Spread of COVID-19

Ahmet M. Elbir, Gokhan Gurbilek, Burak Soner, Anastasios K. Papazafeiropoulos, Pandelis Kourtessis and Sinem Coleri

**Abstract**—As a worldwide pandemic, the coronavirus disease-19 (COVID-19) has caused serious restrictions in people's social life, along with the loss of lives, the collapse of economies and the disruption of humanitarian aids. Despite the advance of technological developments, we, as researchers, have witnessed that several issues need further investigation for a better response to a pandemic outbreak. With this motivation, researchers recently started developing ideas to stop or at least reduce the spread of the pandemic. While there have been some prior works on wireless networks for combating a pandemic scenario, vehicular networks and their potential bottlenecks have not yet been fully examined. This article provides an extensive discussion on vehicular networking for combating a pandemic. We provide the major applications of vehicular networking for combating COVID-19 in public transportation, in-vehicle diagnosis, border patrol and social distance monitoring. Next, we identify the unique characteristics of the collected data in terms of privacy, flexibility and coverage, then highlight corresponding future directions in privacy preservation, resource allocation, data caching and data routing. We believe that this work paves the way for the development of new products and algorithms that can facilitate the social life and help controlling the spread of the pandemic.

**Index Terms**—Vehicular networks, COVID-19, pandemic, UAV, transportation.

## I. INTRODUCTION

The coronavirus disease-19 (COVID-19) has spread globally, causing 150,110,310 confirmed cases and 3,158,792 deaths as of 2021/05/01 according to the world health organization (WHO). The pandemic has caused serious difficulties in people's social life, such as unprecedented numbers in unemployment, travel restrictions and strict lockdowns. In order to stop or at least slow down the spread of the COVID-19, authorities initiated precautions to limit the social/physical interactions by social distancing, i.e., keeping the distance among people in social space at a certain level, specifically 1 meter (3 ft). Social distancing helps to reduce the effect of spreading the disease from infected to healthy person. The need for monitoring the social interaction of people

has motivated researchers to develop social network aware wireless network architectures [1, 2]. Alsaedy *et al.* in [1] predicts the *at-risk* regions regarding the spread of COVID-19 by utilizing the mobility information of the mobile users in cellular networks. In [2], the proximity sensor data collected from the individuals in a crowded area are used to monitor and predict the spread of COVID-19. The extension of these social wireless network architectures for the support of vehicular networking needs further investigation to meet the requirements of vehicle based COVID-19 applications while incorporating high mobility and intermittent connectivity.

Vehicular networking needs to be integrated into the communication architecture built for combating a pandemic to trace the spread of disease, detect the violation of social distancing and enable health care applications, since most people use public and private transportation for their daily life. The WHO identifies three basic steps for the tracing of the disease in social life, which are contact identification, contact listing, and follow-up. Vehicular networks can be used for this purpose since most people use public and private transportation, where the interaction of the infection is almost inevitable. The WHO further identifies vehicles as the locations, where people violate the social distancing most. Using the sensors on board in a vehicle, reliable data regarding the social distancing can be collected from the people, and then shared with the authorities. Furthermore, vehicular communication is required for health care applications in case of a pandemic outbreak for the path planning of emergency vehicles and the transmission of the vitals of the patients from the emergency vehicle in the field to the hospital. Unmanned aerial vehicles (UAV) can also be used in social distance monitoring [3] and be integrated with vehicular communication for more accurate predictions.

In the aforementioned scenarios, vehicular networks can be used to collect and process the data by exploiting various communication pairs with vehicles in the heterogeneous architecture [4]. User-to-vehicle (U2V) communication can be used to collect data from the passengers in a vehicle. Vehicle-to-infrastructure (V2I) communication can be used to convey information from the vehicles to the data centers via road-side units (RSUs) or cellular base stations. Furthermore, vehicle-to-vehicle (V2V) communication can be used to disseminate the information to the other vehicles for the applications like emergency warning and route planning. Employing vehicular communication can accelerate the process of detecting and monitoring the infection while reducing human interactions, preventing the spread of the disease.

This article focuses on vehicular networks for preventing the spread of a highly contagious disease such as COVID-

Ahmet M. Elbir is with the Department of Electrical and Electronics Engineering, Duzce University, Turkey, and University of Luxembourg (e-mail: ahmetmelbir@gmail.com).

Gokhan Gurbilek, Burak Soner and Sinem Coleri are with the Department of Electrical and Electronics Engineering, Koc University, Istanbul, Turkey (e-mail: {ggurbilek13, bsoner16, scoleri}@ku.edu.tr). Gokhan Gurbilek and Burak Soner are also with Koc University Ford Otosan Automotive Technologies Laboratory (KUFOTAL), Istanbul, Turkey.

A. K. Papazafeiropoulos is with the CIS Research Group, University of Hertfordshire, Hatfield, U. K., and SnT at the University of Luxembourg, Luxembourg (e-mail: tapapazaf@gmail.com).

P. Kourtessis is with the CIS Research Group, University of Hertfordshire, Hatfield, U. K. (e-mail: p.kourtessis@herts.ac.uk).

TABLE I  
SUMMARY OF MAJOR APPLICATIONS OF VEHICULAR COMMUNICATIONS FOR PREVENTING THE SPREAD OF A PANDEMIC

| Public Transportation   | In-Vehicle Diagnosis  | Border Patrol   | UAV-assisted Social Distance Monitoring   |
|---|---|---|---|
| The health status, contact information of the passengers and proximity sensor readings can be collected in public transportation then transmitted to a data center for further analysis to monitor the spread of the pandemic and make predictions. | In medical vehicles, infection test and diagnosis can be made on patients without necessarily accommodating them in the hospitals where the spread of the disease is a risk. The collected diagnosis data in the vehicle can then be shared with medical authorities. | At the checkpoints of cities, vehicles can collect the data from the passengers and share it with road side infrastructures automatically, mitigating the long queues of vehicles and human interactions. | UAVs can be used to monitor social distancing together with vehicles on the streets to benefit from the multiple sensors in the vehicles, such as cameras, proximity sensors and radars/lidars. Additionally, the collected data can be used for the prediction of the spread of the disease. |

19. In the remaining of this article, Section II provides a survey of prior works related to the usage of general wireless networks for COVID-19 and the usage of vehicular networking for general health applications. Section III provides vehicular networking applications and their requirements for combating a pandemic, which can take place in public transportation, in-vehicle diagnosis, border patrol and social distance monitoring. Section IV identifies the related design and research challenges in privacy preserving mechanisms, resource allocation, data caching, vehicular data routing and machine learning (ML) solutions, and provide future research directions. Finally, Section V summarizes the article with conclusions.

## II. PRIOR ART

In the following, we discuss the prior works in two categories, namely, wireless networks for COVID-19 and vehicular networks for health applications.

### A. Wireless Networks for COVID-19

Due to its recent emerge in 2019, there have been a limited number of works on the usage of wireless networks for COVID-19 [1, 2, 5]. In [1], Alsaedy *et al.* exploit the ultra-dense small-cell deployment architecture of heterogeneous networks (HetNets) to determine the *at-risk* regions of a geographical area by inferring the crowdedness and the mobility information of smart phone users in the cells. The key idea is that the cellular area is regarded as *at-risk* if it involves strong mobility and high number of mobile users. Conversely, the sparse areas, with people remaining at home, are regarded as *not at-risk*. A social internet of things (SIoT) approach is proposed to determine the contact intensity of people from the proximity sensors by Wang *et al.* [2]. The sensor dataset, collected in a school and a museum (not specific to COVID-19), includes the contact intensity of the individuals and the number of infected cases for different closure time intervals. The collected data are modeled as a weighted undirectional graph (WUG), and then fed to an ML model yielding the set of *at-risk* individuals at the output. In addition, Nguyen *et al.* [5] survey the wireless technologies for combating social distancing, such as WiFi, cellular, Bluetooth, ZigBee and RFID, without specific interest on the vehicular networks. None of these studies consider the additional challenges of vehicular networking, including high network dynamics, intermittent connectivity and heterogeneous architecture including U2V, V2I and V2V.

### B. Vehicular Networking for Health Applications

The vitals of the patients need to be transmitted from the emergency vehicles to the hospitals for faster diagnosis and treatment. For this reason, vehicular networks have been examined in various prior works in the context of health applications for the transmission of health data [6, 7]. Bhoi *et al.* study the vehicular communication between the ambulance and the hospital in [6]. An emergency routing protocol is proposed to transfer the patient current status information to the nearby hospital through V2V links with smaller link breakage probability and shorter path. In [7] together with wireless body sensor networks (WBSNs) in a smart ambulance application, the vitals of the patients are measured and collected by WBSN, and transmitted to the hospital from the ambulance via a V2I communication environment. However, none of these studies consider the additional requirements of a pandemic scenario in privacy, flexibility, coverage and prioritization.

## III. VEHICULAR NETWORKING APPLICATIONS AND REQUIREMENTS FOR PREVENTING PANDEMIC SPREAD

In this section, we exploit the structure of vehicular networks specifically tailored for the prevention of a pandemic. First, we enlist the major vehicular applications and use cases that can provide a successful response to stop or at least reduce the spread of a pandemic, and then provide their data and network requirements.

### A. Applications and Use Cases

The major vehicular applications for preventing the pandemic spread are investigated under four categories, as summarized in Table I: 1) Public transportation, 2) In-vehicle infection diagnosis, 3) Border patrol and 4) UAV-assisted crowd monitoring.

1) *Public Transportation*: In case of a pandemic, the tracing of the disease in social life is crucial in order to monitor and control the spread of the disease. In public transportation, the passenger data can be collected and then transmitted to a data server and used by authorities, as illustrated in Figure 1. The collected data can include the identification, travel history, health information of the passengers, including the contact information, the status of having chronic illness, whether being infected by the disease, and proximity sensor readings identifying the distance among the passengers. The identification, travel history and health information of the passengers can

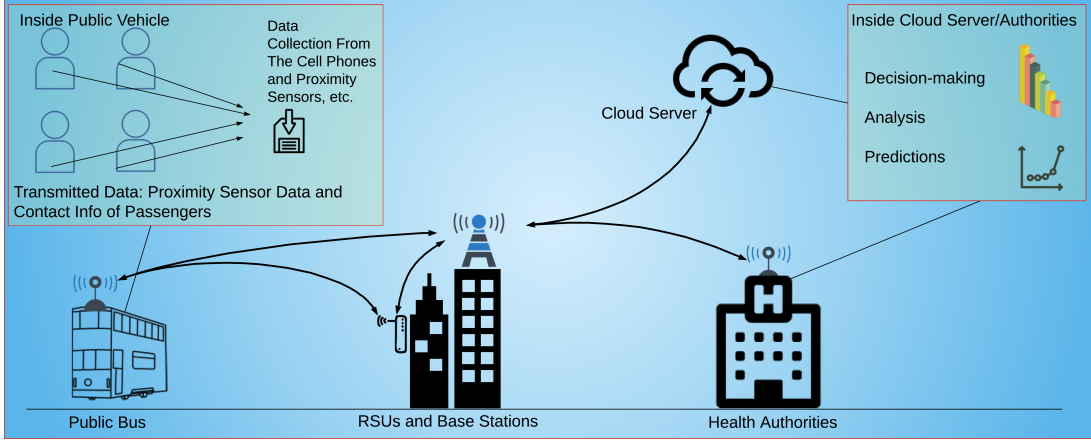


Fig. 1. Infection tracing and data collection in public transportation.

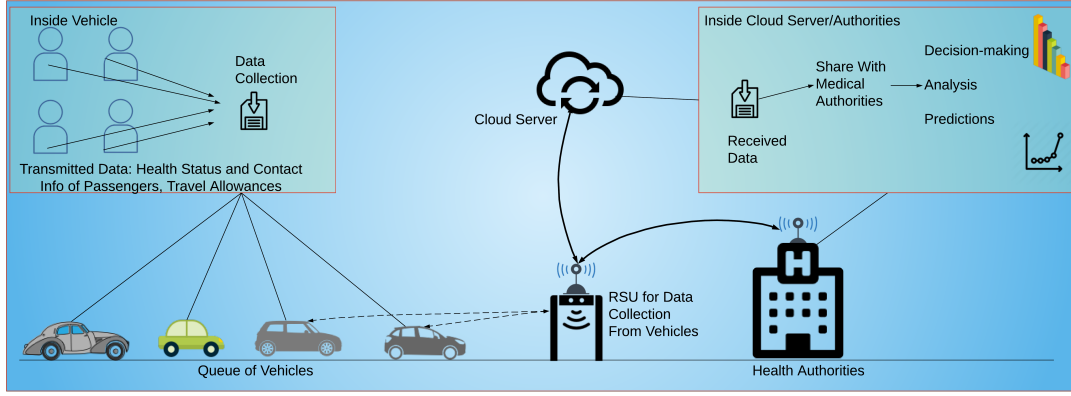


Fig. 2. Border patrol at city checkpoints.

be collected via U2V communication by either reading the identity card of the passengers or their mobile phones with a device located in public transportation vehicles. On the other hand, the proximity sensors can be placed in various locations within the vehicle and send either raw data or processed data to the vehicle via U2V communication. Then, the data can be transmitted to the cloud servers to be further processed and stored by exploiting both V2V and V2I communication. These data are used by the government authorities to monitor the spread of the disease such that if the infection is detected in an individual, then the others who have close relation, and have used the same public transportation are informed. This may be followed by stay-at-home measures or even strict lockdowns depending on the spread of the disease and capacity of the hospitals. Moreover, an infection risk factor can be calculated using these data and the vehicle passenger capacity information, so that the public transportation vehicles above a certain risk factor can be prevented to board new passengers. Furthermore, individual infection risk factor and infection severity factor can be calculated for the passengers by using an artificial neural network (ANN) based data processing. For example, the collected data from the passengers can be used to train an ANN whose output indicates the risk factor of the

vehicle in public transportation.

2) *In-Vehicle Infection Diagnosis*: We have witnessed that most of the hospitals operate at full capacity during a pandemic, hence, the diagnosis and treatment of the new-coming patients becomes a real challenge such that some of the governments have built temporary medical infrastructures. In this respect, the in-vehicle diagnosis of the disease can be helpful, as illustrated in Figure 3. Specifically, samples are collected from the patients and tested for COVID-19 within the vehicle without necessarily accommodating them in the hospitals, where the spread of the disease is at a higher risk. The collected data including the test results and the contact information of the patients in the medical vehicle are sent to the medical authorities. Then, the patients can have further treatment and advices upon the diagnosis in a remote fashion. This approach enables a rapid diagnosis while keeping the risk of crowd in the hospitals at minimum level.

3) *Border Patrol*: In case of a worldwide pandemic, the travel of the people via public or private transportation may lead to long queues of vehicles before the checkpoints in the city entrances or even within the city depending on the spread of the disease, where the health status, follow-up of the interaction with infected individuals and travel allowances

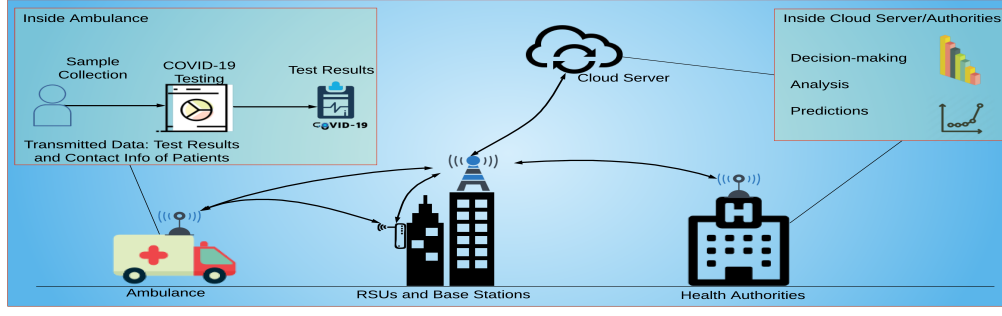


Fig. 3. In-vehicle COVID-19 diagnosis.

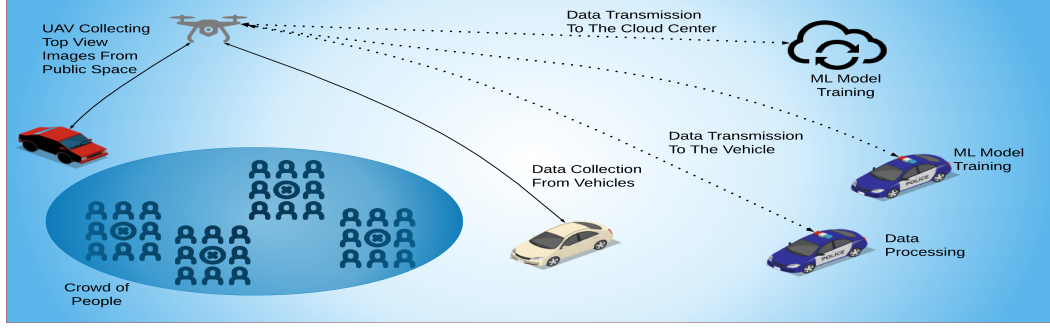


Fig. 4. UAV-assisted social distance monitoring via ML, involving data collection from the vehicles, data processing in the vehicles and model training in the cloud center and vehicles.

of the passengers are usually checked. In such a scenario, vehicular networking can be used to automatically transfer the passenger data from the vehicles to the RSUs or police cars on the side of the road, as illustrated in Figure 2. The passenger data can be collected by again reading the identity card of the passengers or their mobile phones from the RSUs via V2I communication. Then, the data are transmitted from the RSUs to the cloud server for further investigation regarding the interaction of the passengers with infected individuals and their travel allowances. Such a communication architecture results in the automatic monitoring of the passengers, stopping the vehicles only if there is any suspicion about the violation of regulations, saving time and fuel efficiency. Furthermore, this will minimize the human interactions in the monitoring process.

4) *UAV-assisted Crowd Monitoring:* During COVID-19, UAVs have been used to monitor the crowd of people for social distancing, by exploiting their “bird’s-eye-view” and high flexibility [3]. Cameras mounted on the UAVs monitor the average social distance in the crowded areas in different cities, allowing the future predictions on the spread of the pandemic, for updating/improving the precautionary measures taken by local authorities. Here, ML is mostly used for the processing of the image data collected from the cameras of the UAVs to detect and track the individuals, as illustrated in Figure 4. These data are then sent to a cloud data server or a ground data station for model training since ML models require huge parallel processing resources, which cannot be conducted in the UAV hardware. Once the ML model is trained, the UAVs are used over a crowded area for social distance monitoring.

In order to make more accurate predictions, UAVs can be used together with vehicles on the streets to benefit from the multiple sensors in the vehicles, such as cameras, proximity sensors and radars/lidars. Furthermore, the usage of vehicles in this scenario can provide additional computing hardware and power capability to improve the battery-limited performance of UAVs. Hence, the collected data from the UAV can be sent to a vehicle for data processing to deal with the battery constraints.

When the vehicular distribution in the cities is sparse in case of a pandemic, especially during a lockdown, UAVs can be integrated into the V2V communication architecture to deliver information about the health status of passengers in the vehicles and path planning. In this scenario, UAVs can act as message relays for the communication link between the vehicles, as illustrated in Figure 5. For example, in case of an accident, UAVs may quickly arrive at the incident scene and collect critical information from nearby vehicles.

## B. Requirements

In the aforementioned applications, the collected data have unique characteristics in terms of privacy, flexibility, coverage and prioritization, thus, demand novel vehicular network design approaches to take into account the highly mobile and heterogeneous architecture of vehicular networks, as detailed below.

1) *Privacy:* One of the main challenges in the above applications is preserving the privacy during both data collection and its transmission over the vehicular network. The data



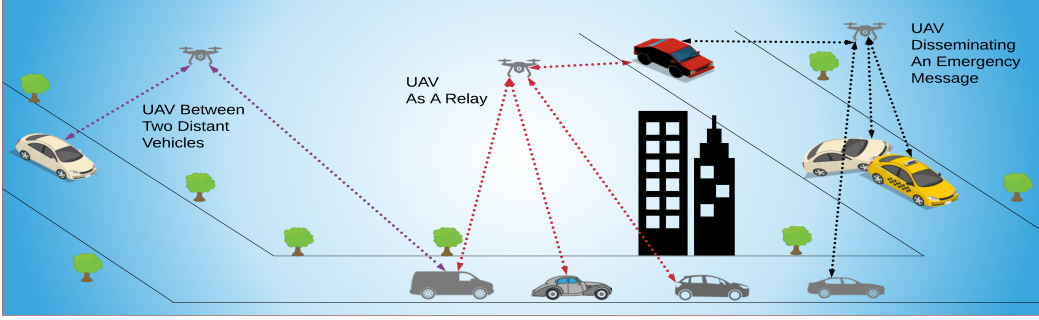


Fig. 5. UAV-assisted vehicular communication. UAVs can act like message relays between ground vehicles, providing reliable communications in case of long distance, blockages between the vehicles and emergency.

collected from a user should be available to only the user itself and the central authority, thus, personal data protection against large scale malicious activities must be provided. Considering the privacy during transmission, especially in the cases of building a connection to a central entity via multi-hop V2V links, the privacy of the information must be preserved from the other vehicles in the link and the RSUs.

2) *Flexibility*: In conventional V2V networks, standard message structures include Cooperative Awareness Message (CAM), consisting of vehicle data, including location, heading and speed information, and Decentralized Environmental Notification Message (DENM), consisting of emergency notification data, including event cause code, sub-cause code and severity information, defined by ETSI [8]. Since the data transmitted in CAM and DENM have fixed sizes, these message structures employ fixed frame size. Moreover, CAM and DENM enforce strict timing. CAM is sent periodically at least once every second, whereas DENM is an event-based notification message with different latency constraints for each event. However, the data specifically collected for pandemic prevention are highly unstructured and variable in both frame size and periodicity. The travel histories of different users may vary in size significantly. Moreover, the availability of sensor readings might be highly sporadic in the network. The variable size and periodicity of the pandemic data requires the development of adaptive and flexible resource allocation and management algorithms re-optimized for data with such unstructured features, while taking into account the dynamic network topology caused by the vehicle mobility.

3) *Coverage*: Accurate prediction and documentation demand a fine coverage of the collected pandemic data. The aforementioned vehicular applications are expected to improve the coverage of the collected data due to the common use of vehicles in daily life. However, it may not be always possible for a vehicle to transmit its collected pandemic data to the cloud server, due to the dis- and re-connections in the link caused by the dynamic nature of the vehicular channel. Furthermore, if the pandemic data are collected sparsely and dispersively, it is of a great challenge to transfer the collected pandemic data to the cloud data centers because of the lack of infrastructure to collect data from the vehicles, e.g., rare deployment of the RSUs in suburban areas. Then, it may be possible to have no information on pandemic status for some

suburban regions, preventing the authorities from making quarantine decision for such regions. Therefore, efficient multi-hop data routing protocols are required for vehicular domain, aiming to increase the coverage of the network.

4) *Prioritization*: Late delivery of the pandemic data to the authorities may prevent taking the necessary precautions, especially for the regions lacking the necessary infrastructure to collect data from vehicles. In such regions, the data is cached by the vehicles and transmitted to the central authority as soon as they establish a connection to the infrastructure. In the cases of having limited access to the infrastructure, the vehicles need to choose which message to send. Here, a message prioritization criteria is required considering both the content and freshness of the message. Regarding the content, the data of the users tested positive for COVID-19 should have a higher priority than the others. Moreover, age of information (AoI), as a measure of freshness of the pandemic data, needs to be considered for the prioritization, since the outdated pandemic data may not be useful to the authorities in determining the pandemic spread of the region. Hence, pandemic data requires content-based prioritization mechanisms alongside with AoI-based caching protocols, mainly considering the locations where the vehicles have limited access to the infrastructure.

#### IV. OPEN CHALLENGES AND FUTURE RESEARCH DIRECTIONS

In this section, we provide an extensive analysis on the research challenges in privacy, flexibility, coverage and prioritization, which are briefly discussed above, and provide related solutions as a future direction of research.

##### A. Privacy Preserving Mechanisms

Privacy protection of the pandemic data must be handled during both data collection and its transmission over the vehicular network, taking into account that it consists of content-sensitive information as user name, ID and travel history. The privacy preserving mechanisms during data collection can be achieved by developing decentralized data collection and storage [9]. Instead of collecting the data of all individuals in a cloud server, the pandemic data can be collected and cached in a decentralized manner, minimizing the vulnerability of the whole data being hacked. To practically realize this approach

in a vehicular network, each vehicle can act as the nodes of this decentralized architecture to form a cluster of the data of its own. Then, a device in the vehicle assigns a unique code to each of the passengers and share these data with each individual's cell phone without transmitting the information to the cloud data center. When an individual is subsequently diagnosed positive for COVID-19, he/she can input the diagnosis result into his/her cell phone while informing the other passengers in the cluster as well as the authorities. Thus, only the information belonging to the clusters containing at least one positively diagnosed person is shared with the authorities. This reduces the risk of large scale malicious activities during data transmission, by preventing the unnecessary share of the information of people in the clusters without any positively diagnosed person.

Regarding the data transmission, vehicular networks have previously incorporated privacy preserving methods categorized as pseudonymization, randomization and aggregation [10]. Pseudonymization is a procedure that alters the personal IDs in the data with the artificially created IDs. However, pseudonymization of the pandemic data is not an option since the ID and the name of the user is also desired to be transmitted to the central authority. On the other hand, randomization is a technique of perturbing a piece of the data before transmission, to hide the exact information, which leads to a decrease in the information accuracy. Similarly, aggregation techniques, targeting to preserve the privacy of the raw data, lead to decreased information accuracy. Even though aggregation methods can be applied to some of the pandemic applications like UAV-assisted monitoring for preserving data privacy, in general, they cannot be applicable to the applications where the raw data itself is required, such as border patrol applications. Hence, in general, the corruptions on the data due to the use of randomization and aggregation techniques may incur inaccurate results in data processing. As a result, deeper investigation is required to protect the privacy of the information, taking into account the aforementioned vehicular pandemic applications requiring accurate data with the personal information content.

### B. Resource Allocation

Resource allocation is a challenge for pandemic applications since the data is unstructured and variable in both size and periodicity. In the literature, there exist some studies on adaptive protocol design targeting such data characteristics. In [11], the authors propose an adaptive bandwidth assignment mechanism for video transmission, by allocating more bandwidth to the high priority packets, which are the inter-frame packets, and less bandwidth to the low priority packets, which are the predicted frame packets of H.264 standard video coding mechanism, ensuring that every packet is sent at the minimum sending rate for fairness. In [12], an optimal rate-adaptive in-platoon data dissemination technique is proposed. The study approaches to the resource allocation problem as an end-to-end optimization problem for a multi-hop communication system, targeting to minimize the end-to-end latency, and investigating the impact of packet and platoon sizes on the latency. The

usage of these techniques for the optimal resource allocation in vehicular pandemic applications requires addressing the flexibility and prioritization requirements through the formulation of a content-based prioritization mechanism.

### C. Data Caching

In addition to preserving privacy, data caching can be utilized to satisfy the flexibility, coverage and prioritization requirements of the pandemic data. Regarding the caching mechanisms in vehicular domain, unlike other wireless terminals, such as smartphones or sensors, vehicles do not have strict energy or memory constraints. Hence, in vehicular applications, the simplest caching approach is to cache all the data overheard over the wireless channel, which is called *cache everything in the air*. However, indiscriminate caching can waste network resources and reduce the caching efficiency [13]. Therefore, connectivity-aware caching algorithms are investigated with the goal of maximizing the total caching utility, which is introduced as a function of caching gain and caching cost. Additionally, the effect of cache size on the delivery rate and latency has been analyzed for different caching mechanisms. Moreover, for the video streaming applications, bitrate adaptive and scalable caching mechanisms are proposed, considering the quality of experience as a performance metric. Furthermore, AoI-based caching mechanisms running at RSUs are investigated with the objective of maximizing the freshness of the vehicle received information. These studies need to be extended for the pandemic applications in vehicular networks, with the goal of increasing the coverage, when the access to the infrastructure is not available, as well as providing more efficient and flexible resource allocation, and reduced access delay. The caching utility and network performance of an adaptive caching algorithm need to be investigated by incorporating a prioritization mechanism for accurate and fast data extraction while satisfying a fine coverage of the variable size pandemic data. Moreover, the AoI-based caching mechanisms for uplink vehicular channel need to be studied, while taking account of the V2V link durability for the pandemic applications.

### D. Vehicular Data Routing

The coverage of the vehicular network for the pandemic applications can be extended by employing flexible routing mechanisms [14]. There are numerous studies related to multi-hop routing protocols in vehicular ad hoc networks (VANETs). Flexible position-based routing mechanisms have been proposed with the goal of offering session continuity and reachability to the infrastructure, by dynamic V2V and V2I link selection based on the real-time feasibility of the links. Additionally, for the transmission of the health information of a patient in an ambulance to the hospital, a routing protocol targeting the V2V links with smaller link breakage probability is investigated. Moreover, privacy preserving opportunistic routing protocols for vehicular networks utilizing Paillier homomorphic encryption scheme is employed to enable the vehicles to compute and compare the similarities in their routing metrics without compromising the data privacy.

Furthermore, priority and broadcast based routing protocols in VANETs consider the different quality of service requirements for the packets at different priority classes. For the usage of these routing algorithms in pandemic applications, these routing algorithms need to be extended by considering the privacy and prioritization requirements of the pandemic data.

### E. Machine Learning Solutions

ML-based solutions can be employed for data aggregation to help flexible resource allocation mechanisms by reducing the data transmission cost in the network. Decentralized ML approaches, such as federated learning (FL), have been recently proposed for vehicular communication to reduce the data processing and inference complexity [15]. In FL, the training of the ML model is performed without the transmission of the whole dataset, instead, only the model updates, i.e., the gradients of the model parameters, are sent to a cloud server for model training, preserving the data privacy. FL can be used for in-vehicle infection diagnosis application, where the input of the learning model can be the collected data from the individuals, such as infection test data and CT (computerized tomography) images, and the output can be the classification of whether the subject is COVID-19 positive/negative. FL can also be helpful in multi-UAV-assisted crowd monitoring applications, in which the input of the learning model can be the image data obtained from the UAV cameras and the output can be the risk factor in accordance with the crowdedness. In both VANET and multi-UAV scenario, the convergence rate of FL greatly depends on the quality of the communication link between the vehicles and the cloud server. However, the availability of the network resources vary significantly among the nodes due to both sparse spatial distribution and heterogeneous architecture of the vehicular networks. This makes FL-based model training a challenging task for vehicular networks, wherein the device scheduling and resource management during model training should be explicitly optimized with the objective of maximizing the FL convergence rate.

### V. SUMMARY

This article focuses on the usage of vehicular networking in combating a pandemic. We investigate vehicular applications in public transportation, in-vehicle diagnosis, border patrol and UAV-assisted social monitoring. Each of these applications is demonstrated to introduce new challenges in terms of privacy, flexibility, coverage and prioritization of data. We provide a comprehensive analysis of these requirements and corresponding research challenges, and highlight the related future research directions. We believe that this work provides a comprehensive insight for research and product development in the usage of vehicular networking for reducing the spread of the pandemic.

### ACKNOWLEDGMENT

This work was supported by Ford Otosan, CHIST-ERA grant CHIST-ERA-18-SDCDN-001 and the Scientific and Technological Council of Turkey 119E350.

### REFERENCES

- [1] A. A. R. Alsaedy and E. Chong, "Detecting Regions At Risk for Spreading COVID-19 Using Existing Cellular Wireless Network Functionalities," *IEEE Open Journal of Engineering in Medicine and Biology*, pp. 1–1, 2020.
- [2] B. Wang, Y. Sun, T. Q. Duong, L. D. Nguyen, and L. Hanzo, "Risk-Aware Identification of Highly Suspected COVID-19 Cases in Social IoT: A Joint Graph Theory and Reinforcement Learning Approach," *IEEE Access*, pp. 1–1, 2020.
- [3] "Police to use drone to make sure people are obeying social distancing," <https://metro.co.uk/2020/04/22/police-use-drone-make-sure-people-obeying-social-distancing-12591529/>, Accessed 1 Oct. 2020.
- [4] S. Ucar, S. C. Ergen, and O. Ozkasap, "Multihop-Cluster-Based IEEE 802.11p and LTE Hybrid Architecture for VANET Safety Message Dissemination," *IEEE Trans. Veh. Technol.*, vol. 65, no. 4, pp. 2621–2636, 2016.
- [5] C. T. Nguyen, Y. M. Saputra, N. V. Huynh, N. Nguyen, T. V. Khoa, B. M. Tuan, D. N. Nguyen, D. T. Hoang, T. X. Vu, E. Dutkiewicz, S. Chatzinotas, and B. Ottersten, "A Comprehensive Survey of Enabling and Emerging Technologies for Social Distancing—Part I: Fundamentals and Enabling Technologies," *IEEE Access*, vol. 8, pp. 153 479–153 507, 2020.
- [6] S. K. Bhoi and P. M. Khilar, "VehiHealth: An Emergency Routing Protocol for Vehicular Ad Hoc Network to Support Healthcare System," *Journal of Medical Systems*, vol. 40, no. 3, p. 65, Dec 2015.
- [7] H. Noshadi, E. Giordano, H. Hagopian, G. Pau, M. Gerla, and M. Sarrafzadeh, "Remote Medical Monitoring Through Vehicular Ad Hoc Network," in *2008 IEEE 68th Vehicular Technology Conference*, 2008, pp. 1–5.
- [8] "Intelligent transport systems (its); vehicular communications; basic set of applications; part 2: Specification of cooperative awareness basic service," European Telecommunications Standards Institute, Sophia Antipolis Cedex, FR, Standard, Mar. 2011.
- [9] "Apple & Google, Privacy-Preserving Contact Tracing," <https://www.apple.com/covid19/contacttracing>, Accessed 1 Oct. 2020.
- [10] H.-Y. Tran and J. Hu, "Privacy-preserving big data analytics a comprehensive survey," *Journal of Parallel and Distributed Computing*, vol. 134, pp. 207 – 218, 2019.
- [11] Z. Wang and F. Yu, "A Flexible and Reliable Traffic Control Protocol for Wireless Multimedia Sensor Networks," *International Journal of Distributed Sensor Networks*, vol. 10, no. 4, p. 102742, 2014.
- [12] K. Li, W. Ni, E. Tovar, and M. Guizani, "Optimal Rate-Adaptive Data Dissemination in Vehicular Platoons," *IEEE Trans. Intell. Transp. Syst.*, pp. 1–11, 2019.
- [13] N. Carlsson and D. Eager, "Ephemeral Content Popularity at the Edge and Implications for On-Demand Caching," *IEEE Trans. Parallel Distrib. Syst.*, vol. 28, no. 6, pp. 1621–1634, 2017.
- [14] C. Suthaputthakun and Z. Sun, "Priority based Routing Protocol in Vehicular Ad hoc Network," in *2011 IEEE Symposium on Computers and Communications (ISCC)*, 2011, pp. 723–728.
- [15] A. M. Elbir, B. Soner, and S. Coleri, "Federated Learning in Vehicular Networks," *arXiv preprint arXiv:2006.01412*, 2020.