

# Mobility driven Cloud-Fog-Edge Framework for Location-aware Services: A Comprehensive Review

Shreya Ghosh and Soumya K. Ghosh

**Abstract** With the pervasiveness of IoT devices, smart-phones and improvement of location-tracking technologies, huge volume of heterogeneous geo-tagged (location specific) data is generated facilitating several location-aware services. The analytics with this spatio-temporal (having location and time dimensions) datasets provide varied important services such as, smart transportation, emergency services (health-care, national defence or urban planning). While cloud paradigm is suitable for the capability of storage and computation, the major bottleneck is network connectivity loss. In time-critical application, where real-time response is required for emergency service-provisioning, such connectivity issues increases the latency and thus affects the overall quality of system (QoS). To overcome the issue, fog/ edge topology is emerged, where partial computation is carried out in the edge of the network to reduce the delay in communication. Such fog/ edge based system complements the cloud technology and extends the features of the system. This chapter discusses cloud-fog-edge based hierarchical collaborative framework, where several components are deployed to improve the QoS. On the other side, mobility is another critical factor to enhance the efficacy of such location-aware service provisioning. Therefore, this chapter discusses the concerns and challenges associated with mobility-driven cloud-fog-edge based framework to provide several location-aware services to the end-users efficiently.

**Key words:** Mobility, Location-aware Service, Cloud Computing, Edge Computing, Trajectory Data Analytics.

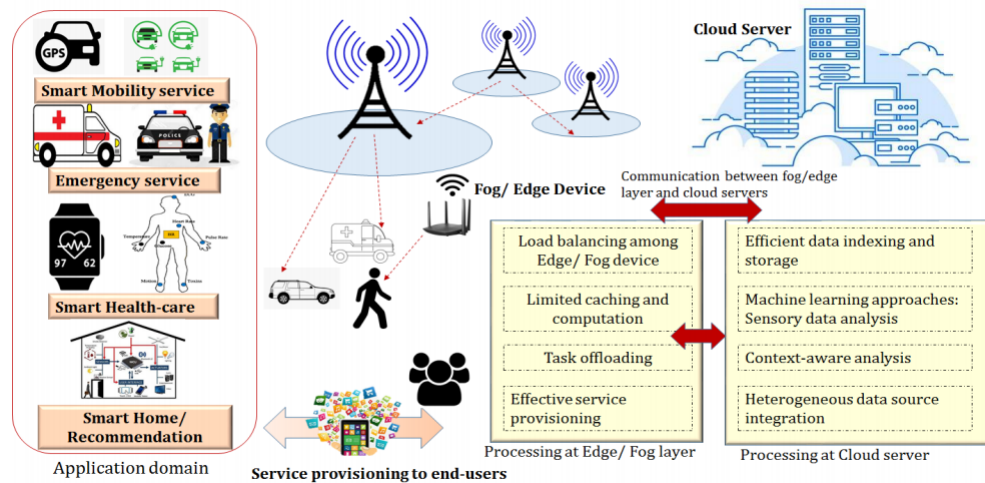
---

Shreya Ghosh  
Department of Computer Science and Engineering Indian Institute of Technology Kharagpur, e-mail: shreya.cst@gmail.com

Soumya K. Ghosh  
Department of Computer Science and Engineering Indian Institute of Technology Kharagpur e-mail: skg@cse.iitkgp.ac.in

## 1 Introduction

With the rapid development of sensor and communication technologies, GPS equipped devices and Internet of Things (IoT), varied objects such as people, resources, vehicles are interconnected and intertwined in anywhere at any time. Alongside, with the proliferation of mobile phone users and deployment of GPS enabled smart-devices, a huge amount of GPS traces of different geographical regions are easily available. This massive amount of GPS traces has fostered various research directions namely human movement behavior or activity learning [1],[2],[3] traffic analysis, improved route planning[4], [5] and resource allocation [6] - which subsequently lead to smart-living of people. While IoT provides seamless connectivity to correlate people and objects, cloud paradigm offers distributed platform to efficiently carry out the compute-intensive tasks. Furthermore, with the latest technology, smart mobile devices are emerging as varied application enablers for customized users' recommendation systems, e-health apps and intelligent route planner. Mobile cloud computing (MCC) promotes innovative solutions and approaches to leverage the computational and storage power of cloud computing and extend the applications and services to mobile phone users on demand basis. In recent times, IoST (Internet of Spatial Things) [7] has been emerged, which integrates IoT and spatio-temporal data. The analysis of spatio-temporal traces such as movement information, traffic data, weather information, help to incorporate context, and thus adds more intelligence in the processing.



**Fig. 1** Overall Architecture of the mobility-aware cloud-fog-edge network

In this direction, this chapter focuses on several aspects of mobility-aware cloud-fog-edge computing and we put forward the future research avenues and open challenges in this research domain. Fig. 1 illustrates the overall architecture of the

mobility-aware cloud-fog-edge network. As depicted, there are several applications, namely smart transportation system, smart mobility services, smart home etc. It may be noted that when the user is in move, the seamless connectivity becomes a challenging issue which in turn increases the delay/ service-provisioning time and affects the QoS. The subsequent increase in delay of delivering result may be fatal in case of emergency services such as ambulance or fire extinguisher car. On the other hand, mobility related information plays an important role [8]. If the optimal route (less congestion and distance) can be extracted apriori, then the service provisioning time can be reduced further. In this direction, the framework has three layers. In the bottom layer, the end-users are present. In the top-most layer, the compute-intensive tasks such as mobility-analysis, sensor-data mining and health-data analysis are carried out in distant cloud servers. The intermediate layers (Fog and edge layer) are used to cache processed information and communicate with the agents for fast delivery of the service. This chapter aims to provide a systematic survey focusing on different research aspects and existing works in all these layers (cloud-fog-edge). Furthermore, the chapter also highlights the challenging and interesting applications using this cloud/fog/edge networks. The major contributions of this chapter are summarized as follows:

1. A novel taxonomy based on the existing approaches and algorithms to provide mobility-aware services in the cloud-fog-edge hierarchical network is presented.
2. The data processing and machine learning techniques at fog/edge and cloud servers are systemically discussed.
3. A topology of varied applications and services provisioned by the hierarchical network is presented.
4. The open research challenges and issues are discussed to provision intelligent and efficient location-based services.

This survey will be beneficial for researchers, policymakers and can act as the foundation of mobility-driven cloud-fog-edge network.

## 2 Motivations and related computing paradigms

In this section, we explain the motivation or utility of mobility-aware cloud-fog-edge framework, and briefly describe the definitions of cloud, fog, edge nodes and mobility-modelling. We also refer few use-cases where mobility-driven framework is necessary.

Owing to the huge amount of data generated from varied IoT devices, it is crucial to store, manage and analyse for extracting meaningful information from the datasets. Few examples of the datasets are movement data from vehicles, people; climatology parameters from the sensor nodes; or data collected from smart-home system. Cloud computing is the on-demand availability of computer system resources, and facilitates services over the Internet. It may be noted that most of the tech giants host cloud services and provides public cloud platforms, such as, Google Cloud

Platform (GCP), Amazon EC2, Microsoft Azure, IBM Bluemix etc. In summary, this technology is beneficial for its flexibility, efficiency and on-demand service. The cloud servers or data-centers help to store this huge amount of historical records to analyse and find patterns. This in turn helps to facilitate applications such as smart and effective transportation, intelligent defence techniques or weather prediction. In addition, most of the times the accumulated data from the IoT or sensors are unstructured, and partial computation is required near the source of the data. Again, the IoT devices or sensors span a large geographical area, and sending data to distant cloud servers frequently affects the efficacy of the system as a whole. This gap is managed by the fog/edge computing. The fog/ edge computing brings down the computing closer to the end-user or the devices where data has been collected, unlike carrying out all computations in the cloud data-centers. The users can get the storage or computing services at the edge of the network using this cloud-fog-edge collaborative framework.

Any network device with the capability of storage, computing, and connectivity can be used as fog/ edge nodes. For instance, the routers, switches, video surveillance cameras etc. deployed at any location with a network connection. These nodes accumulate data and can partially compute, if required. The data processing is performed at the edge network [9], which consists of end devices, such as, mobile phone, border routers, bridges, set-top boxes, base stations, wireless access points etc. It may be noted that these must have necessary capabilities for supporting edge computation. In summary, edge computing provides faster responses, and also reduces the need of sending bulk data to the cloud datacenters. Integrating the edge and cloud paradigms, several new research topics have been emerged. Mobile Edge computing (MEC) and Mobile Cloud computing (MCC) are two prominent research areas in this domain. MEC is one of the key enablers of smart cellular base stations. It combines the capability of edge servers alongwith the cellular base stations [10]. The connection with the distant cloud server is optional in MEC. Moreover, researchers are working such that MEC can support 5G communication. In short, mobile edge computing aims to provide faster cellular services for the customers and thus, enhances network efficiency. On the other hand, now-a-days people tend to execute necessary tasks/ application in their handheld devices. But these handheld devices are resource-hungry and have limited storage and computation capability. Hence, it is better to perform or offload compute intensive tasks outside the handheld devices. In such scenarios, mobile cloud computing plays an important role. The light-weight cloud servers *cloudlet* [11] are placed at the edge network. Like MEC, MCC combines the capability and features of cloud computing, mobile computing and wireless communication for better Quality of Experience (QoE) of the end-users.

However, there are few challenges in this collaborative framework. Firstly, how we can manage the fog/ edge computing infrastructure and what resource allocation scheme can be adapted. Since, these fog/ edge nodes have limited resources, proper resource management should be adapted when large number of service-requests are made at a particular instance. Moreover, several factors such as service availability, power or energy consumption[12], latency or delay should be considered while developing such framework. Therefore, the mapping of cloud/ fog/ edge nodes to

several applications remains a challenging issue. Another critical part is security and privacy issues such as, trust management, access control etc. A proper security model based on the sensitivity of the datasets and requirements of the application is much needed in such cloud/ fog/ edge infrastructure.

There are several use-cases which utilize such cloud-fog-edge collaborative framework [13],[14]. The work *Mobi-IoST* (Mobility-aware Internet of Spatial Things) [8] illustrates an example of time-critical application, where latency or delay is very important and can be fatal. For instance, in an ambulance, continuous monitoring of patient's vital health parameters such as blood-pressure, pulse-rate, body-temperature etc. is required. These data are collected by IoT devices and the accumulated health data is sent to the nearby fog device through a client application. In this work, authors have used Road Side Units (RSU) as fog device, while the moving agent is the edge device. The preliminary checking of the health data is carried out in RSUs and in case any abnormality is detected, the data is sent to the cloud server. The cloud datacenter extracts the location of the ambulance, and redirects it towards the nearest health center. In the paper, authors have also emphasized the present state of the traffic is important, since the ambulance or any vehicle with patient needs to travel the roads with minimum congestion. Another work, named *Locator*[15], develops a hierarchical framework with cloud, edge, fog nodes to provide food delivery services in minimum delay. There are also several sub-domains of IoT, such as, Internet of Multimedia Things (IoMT), Internet of Health Things (IoHT) [16], Internet of Vehicles (IoV) etc. [7]. The work focusing on Internet of Health Thing using delay-aware fog network is mentioned in [17]. It may be noted that mobility or continuous change of locations of users or agents is a challenging, since connectivity may be lost. Therefore, analysing the movement patterns of users is important to enhance the quality of service. Mobility analytics is an integral part of developing an effective and delay-aware solution for any mission-critical or time-critical application.

In brief, after analysing the features of cloud-fog-edge computing, the challenges in this domain can be listed as follows.

- **Resource Management:** Since the fog and edge nodes have limited resources, it is difficult to assign large scale analytics in resource constrained nodes. Therefore, proper resource management modules should be developed to avoid this bottleneck. One aspect is adapting distributed fog/ edge environment to cope up with the growing data amount. Also there must be specific policies to assign computational tasks and services among edge, fog and cloud nodes. Data visualization through web-interfaces are also not easy task through edge or fog nodes.
- **Mobility Sensitive:** Seamless connectivity due to the mobility of IoT devices is a critical concern for time-critical applications. The connection interruption and consequently the increase in delay affects the QoS. With the rapid use of mobile (smart) devices, the framework must be able to accommodate mobility data. How to analyse the huge amount of movement information and extract useful patterns are challenging tasks. Moreover, predicting next location-sequences of agents is also crucial, since it may help to take decision or offload task in the nearby fog nodes. However, there are several factors such as, present traffic condition, users'

own preferences and time of the movement etc. These external contexts make the location prediction task more difficult. On the other hand, mobility data is sensitive, and proper measures must be taken to secure the whereabouts of the users.

- **Security Aspect:** Fog or edge nodes are highly vulnerable to security attacks. Since these nodes handle and manage sensitive data (health related or mission critical, like Defence application), proper security measurements are must. Access control schemes, including, authenticated access to services and nodes, security algorithms are required in distributed paradigm like edge/ Fog computing are hard to ensure. Again, strict implementation or methods of security mechanisms affect the quality of service of edge and fog computing.
- **Infrastructure or Organizational structure:** As mentioned, the framework has different types of components, like cloud servers, edge and fog nodes. Several objects like routers, access points can act as potential edge and fog computing infrastructure. Therefore, the processors of these components are quite different. Implement an end-to-end framework using different components is a really difficult task. It is absolutely necessary to select suitable devices based on operational requirements and execution environment. The resource configuration and location of the deployment are also two major factors to provide better service.

In the next part, we will discuss the taxonomy in varied aspects and briefly describe the existing literature in each of the aspects systematically.

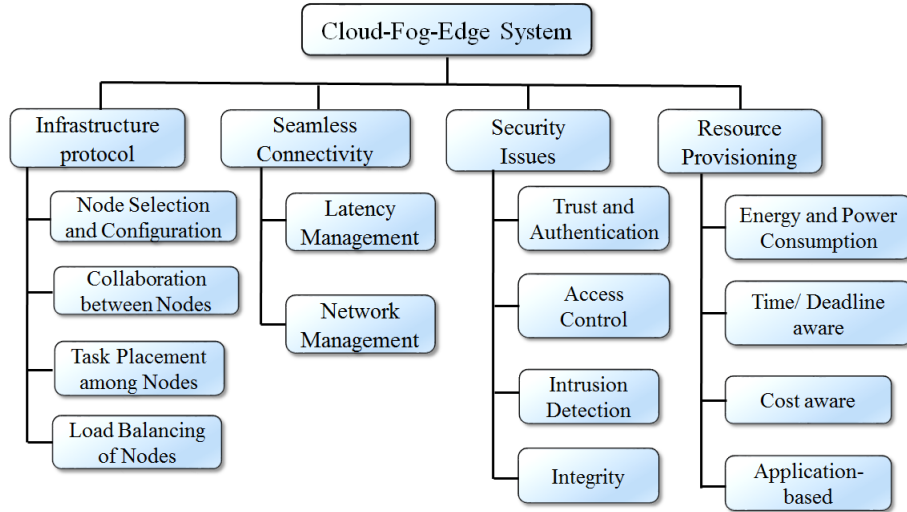
### 3 Taxonomy: Cloud-Fog-Edge System

In this section, we discuss the taxonomy of Cloud-fog-edge collaborative system. For this taxonomy, we explore the system aspect and the associated challenges in this domain. Fig. 2 shows the cloud-fog-edge system taxonomy, where we observe four broad aspects, such as, *infrastructure protocol*, *seamless connectivity*, *security issues* and *resource provisioning*.

#### 3.1 Infrastructure protocol

The cloud-fog-edge collaborative system has different challenges. Amongst them, few challenges are identified and discussed here.

As mentioned earlier, varied devices based on the requirement of the system can act as fog/ edge nodes. In general, the fog/ edge nodes are geographically-distributed. These are deployed at varied places, such as, shopping malls, roads, airport-terminals etc. These nodes are virtualized and have network connectivity along with storage and computation capabilities. Some of the works classify the nodes as micro/ macro/ nano-servers based on their physical size [18]. Zeng et al. [19] utilize fog server as computational and storage servers in a software-defined embedded system. In [8],



**Fig. 2** Taxonomy of Cloud-Fog-Edge system

authors use RSU as fog-device to communicate between end-user and cloud-data center, since the user is in move. Cloud-based services are extended using cloudlets [11], [20]. The authors present a methodology for user-cloudlet association to reduce the cost in fog computing [20]. The conventional base stations are used for data signal processing and connectivity [21]. Small cell base stations are also used as fog nodes.

The communication or collaboration among the nodes is a important aspect as well. Fog nodes can form a cluster and collaborate among them for execution of a task [22], [23]. These clusters are formed either the types of the nodes (homogeneity) or the location of the deployed nodes. Computational load balancing and functional sub-system development have the higher priority while forming the cluster. Although, this cluster based technique is effective for some cases, the static clusters become the bottleneck in scalability of the system. In summary, based on the requirement (computation, storage and cost) of the application, proper node selection is very important. Peer to Peer (P2P) collaboration among the nodes is another technique, which can be either hierarchical or flat order [24]. There are several types based on proximity, such as home, local, non-local. Anyway, reliability and access control are the issues associated with P2P. Master-slave is another technique in this node-collaboration [25].

Load balancing amongst these nodes are a challenging issue to prevent overloading of any particular node. A novel load balancing technique for edge data centers is presented in [26]. The authors in [27] propose dynamic edge selection to balance the loading of the nodes. Another work [28] explores the dynamic resource allocation and come up with a adaptive resource allocation scheme. The proposed method integrates utilization of bandwidth, computation resources by using dynamic load

balancing. Oueis et al. [23] propose another dynamic load balancing technique by analysing the data flow in real-time.

In task-placement, there is a trade-off between high capability infrastructure (cloud data centers) and connectivity issues. Several researchers have explored the cloud-edge topology [29], fog-to-cloud [30] or combined fog-cloud [31] system. The cloud-edge hybrid system for learning techniques has been proposed in [32]. The authors claim that the load variations in a neural network also should be considered for better efficacy. Each of the integrated system has its own advantages and disadvantages. It may be noted that cloud servers have more computation and storage capabilities however, they are vulnerable to network connectivity lost issue. In such case, fog/edge nodes exhibit less network communication cost and better latency. Therefore, the time-critical applications such as, emergency services or defence applications should adapt such system, where real-time response can be made.

### 3.2 Seamless Connectivity

Seamless connectivity is a critical issue in enhancing the quality of service (QoS). Latency management consists of managing the service delivery time by an accepted temporal threshold. The temporal threshold is measured by the maximum latency of a service request or the requirement regarding QoS. Some researchers have emphasized on efficient collaboration technique such that execution can be made faster [23]. Zeng et al. [19] minimizes the computation and communication latency by task distribution. A low-latency Fog network has been presented in [33] for better latency management. The aim of all these works is to select the node capable to provide service in minimum delay.

### 3.3 Security Issues

Security is a major concern as there are several communication between underlying network and cloud data-centers [34], [35].

Users authentication is one of the major aspect in fog/ edge based systems. Here, the components follow "pay as you go" model, therefore, there is restricted access. There are various methods, like, *user authentication*, *device authentication*, *data migration authentication and instance authentication* [36]. Since the data are collected from end-users in most of the cases, proper privacy assurance is required [22].

The encryption in the fog/ edge nodes is also required, since the data is sent to cloud datacenters from fog/ edge devices. Aazam et al. [37] has appended a data encryption layer in their system architecture for encryption. As fog/ edge nodes have limited resources, it is difficult to manage large concurrent service-requests. Here, *Denial-of-Service (DoS)* is critical since it affects the system throughput at a large



margin. Intrusion detection method is required to prevent such DoS attack. A work [38] propose a cloudlet mesh based security framework to detect such intrusion on cloud and any intermediate communication. Access control is a reliable method to preserve the security and privacy of user. A fine-grained data access control scheme on attribute-based encryption (ABE) is presented in [39]. Another Work [40] proposes a policy-based resource access control in fog computing for secure interoperability.

Integrity is another important part of privacy. A Lightweight Privacy-preserving Data Aggregation (LPDA) scheme is proposed in [41] where it can aggregate the data of hybrid IoT devices, and prevent any false data injection. It has also outperformed other existing approaches in terms of computational costs and communication overhead. A differential privacy-based query model is presented in [42] for sustainable fog computing, where *Laplacian mechanism* is utilized. This method has better efficiency and reduced energy consumption compared to existing methods. Huo et al. [43] present a location difference-based proximity detection (LoDPD) protocol, where *Paillier encryption algorithm and decision-tree theory* is used.

Authentication is not sufficient because the devices itself are vulnerable to malicious attacks. Trust is important factor here, where fog nodes verify the requests from the end-users or IoT devices, as well as, the end-users verify the services received from trusted fog/ edge nodes [44]. In other words, system needs to confirm whether the fog/ edge nodes are secured, thus, a robust trust model is required. There are several issues like how to measure trust in the fog/ edge nodes and which attributes should be included in the trust model. The conventional trust models in cloud computing are not useful due to lack of centralized management and mobility issues.

However, there are unsolved challenges like how to implement intrusion detection in geo-distributed, large-scale, high-mobility fog computing system to satisfy latency requirement. Further studies need to investigate how fog computing can be beneficial for intrusion detection on both client side and the centralized cloud side.

### 3.4 Resource Provisioning

Another challenge is to efficiently allocate cloud/fog/edge computing infrastructure to different services. At each time-instance, IoT device or end-users can request huge number of service-request, but each fog/ edge device is resource-constraint. Therefore, the components (edge and fog device/ node) should be efficiently managed. The resource management among fog/edge nodes is another aspect here. This should be considered based on service-requirements and service-availability, energy consumption. In summary, the mapping of the resources to fog/edge service nodes is compelling issue.

Since the fog/ edge nodes have limited computing and storing resources, it is not possible always to satisfy all service-requests. To resolve this, *satisfaction function* is formulated to measure the allocated resources to execute the service-request. The

satisfaction function is defined as [45]:

$$f(res) = \begin{cases} \log(res + 1) & 0 \leq res \leq res_{min} \\ \log(res_{max} + 1) & res \geq res_{max} \end{cases} \quad (1)$$

where  $f$  is the satisfaction function, the allocated resource and maximum resource are denoted by  $res$  and  $res_{max}$  respectively. The objective is to maximize the overall  $f(res)$  for all end-users is defined as:

$$\mathbf{Objective} \quad \max f_{All} \quad (2)$$

$$\mathbf{s.t.} \quad \begin{cases} f_{All} = \sum_{u=1}^U \{pr_u \times f_u(res_u)\} \\ res_1 + res_2 + \dots + res_u \leq RES \\ pr_1 + pr_2 + \dots + pr_u = 1 \\ res_1, res_2, \dots, res_u \geq 0 \end{cases} \quad (3)$$

where the priority value, user and total resource are defined as  $pr$ ,  $u$  and  $RES$  respectively [45].

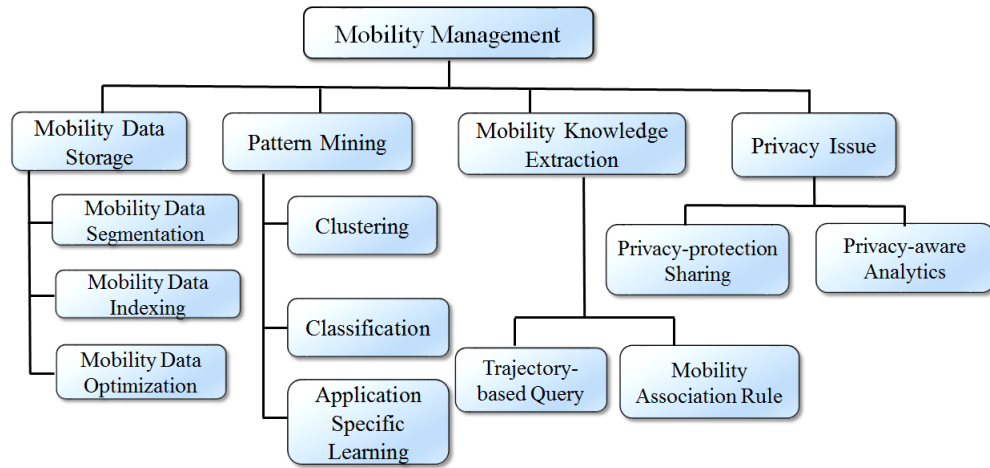
A simulation toolkit for measuring the efficacy of any fog-based framework is presented in [46]. A *LP-based two-phase heuristic algorithm* resource management framework is proposed in [47] in fog-based medical cyber-physical system.

## 4 Taxonomy: Mobility Management

With the advancement of Global Position Systems (GPS) and location acquisition technology, there is a growing need to analyse the huge amount of accumulated GPS log. The time-stamp location traces (latitude, longitude) is defined as *trajectory*. Several researches have been carried out in this domain. After carefully studying the existing literature, we come up with the taxonomy (refer Fig. 3) of mobility-aware system where *mobility data storage*, *pattern mining*, *mobility knowledge extraction* and *privacy issues* are highlighted.

Trajectory database size is huge due to its dynamic nature. There are several works on efficient trajectory data storage technique. This includes mobility data segmentation, mobility data indexing and trajectory data optimization.

There are varied trajectory indexing techniques. In [48], a multi-version structure, named *HR+*, is proposed, where a node can store different time-stamp entries. Thus it reduces the space complexity. A two-level index structure is proposed in [49], where the index of spatial and temporal information is decoupled. Ghosh et al. propose a *k-level temporal hash-based scheme* [50], where a hash function is used to store the movement data efficiently. Another work, named *Trajstore* [51] dynamically co-locates and compresses data on same disk by creating an optimal index. Zhou et al. [52] presents a grid-based index. Here, the study area/ region is segregated into different rectangular cells of fixed size. In each such segment, the information of the mobility information is stored separately. Another work *Mobi-IoST* [8] presents an



**Fig. 3** Taxonomy of Mobility-aware system

unique grid-based trajectory information segmentation, where in each segment a fog node is present and the fog node stores such information.

Pattern mining is another major aspect of trajectory data analysis. The objective is to *find the intent behind any move* [1], and making sense of the trajectory log [53]. In this context, *semantic trajectory* is defined, where raw trajectory log is complemented with additional information such as, point-of-interests (POI) of the path followed, stay-points and duration, speed, transportation mode etc. The process of appending such semantic information is defined as *semantic enrichment*. Different works have proposed several methods to semantically enrich the movement log based on the requirements of the application. In *Traj-cloud* [54], the authors describe the process of geo-tagging the trajectory points using reverse geo-coding. Google place API is used to extract the POI-information. Another work, named *STMaker* [55] presents a system, where raw GPS log is segmented based on the behavioral features of the moving agent. Then, each such segment is identified by a short textual description. Furthermore, short textual messages from social networking sites also append semantic information about the movement. Based on this idea, *TOPTRAC* [56] detects latent topic in trajectory dataset. It also extracts mobility patterns among different semantically connected regions. A clustering-based approach to find out the semantic regions is proposed in [57].

Clustering and classification are another important aspects of mobility pattern mining. Trajectory data is presented as sequences of *stop* and *move* along with a temporal scale. Clustering is beneficial for grouping the similar type of movements. Thus, trajectory clustering techniques are presented by a number of works. Amongst varied distance-based clustering, EDR (Edit Distance on Real sequence), DTW (Dynamic Time Warping) and LCSS (Longest Common Subsequences) are popular. A partition-and-group based method is presented in [58] to extract common trajectory

segments. This TRACCLUS framework use the minimum description length (MDL) and a density-based line-segment clustering method. Representative Trajectory Tree is proposed in [59] for temporal-constrained sub-trajectory clustering. A novel trajectory clustering approach using deep representation learning is presented in [60], where a sequence to sequence auto-encoder is utilized. TULER presents a RNN based model to extract the dependency of checkins [61]. The work *MovCloud* [62] proposed a mobility-clustering algorithm based on the semantic behaviour of the users and the clustering algorithm is deployed in the cloud servers for fast execution. Classification of trajectories aim to train the model and use it for prediction. A work [63] augments duration information to enhance the prediction accuracy, along with spatial distribution and shape of the trajectories as features of the classification algorithm. Another work by Ghosh et al. [64] categorizes users based on their regular movement pattern. The study has been carried out in an academic campus, and the algorithm can classify users as *professor*, *student*, *staff* categories effectively.

To retrieve information from a dataset, query processing is important. There are varied types of queries, namely, *point query*, *range query*, *trajectory query* etc. The range or R-query ( $RangeQ(S, T)$ ) finds all trajectory segments which intersects the given spatial (S) and temporal (T) extent.

$$RangeQ(S, T) \rightarrow Traj$$

where  $Traj$  is the set of trajectory segments within  $S$  spatial and  $T$  temporal extent. The T-Query or trajectory-based query finds all trajectory segments of a moving agent (a) within the temporal interval (T).

$$TrajectoryQ(a, T) \rightarrow Traj$$

Here,  $Traj$  is the output trajectory of the query. Several researchers have deployed novel methods to resolve queries effectively. A location based searching is proposed in [65], where different locations are assigned different importance or priority. For instance, location with geo-tagged information (such as, photograph) is more important than others. It finds the k-most important connected trajectories. Range queries are studied in [66], [67]. Vieira et al. [68] defines *pattern query* where trajectory segments with specific movement features are extracted. Aggregated queries [69] produces an aggregate measure. There are also other context-based or application-based queries [70], [71]. Mobility association rule defines the interrelation of two or more mobility events in temporal scale [50], [72], [73].

## 5 Taxonomy: Location-aware Services

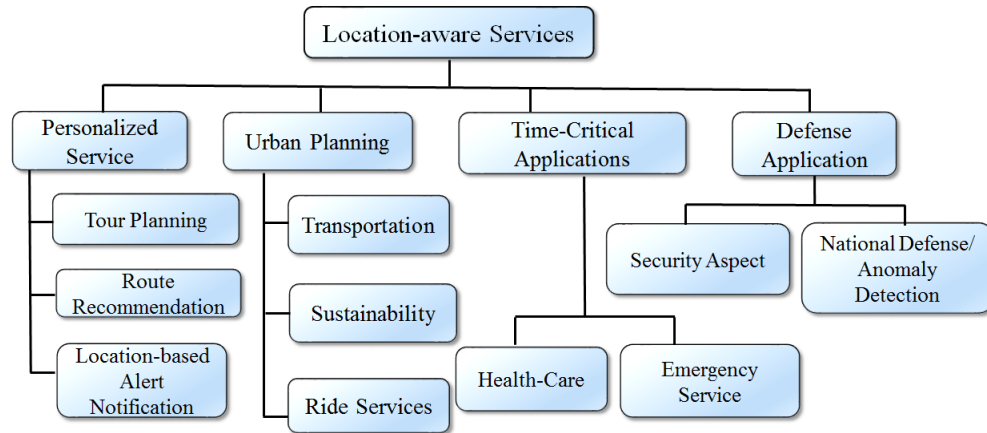
Location-aware services utilize the geographical location information to provide services to the end-users. Fig. 4 illustrates different types of location-based services, namely, *personalized service*, *urban planning*, *time-critical applications* and *defence applications*.

**Table 1** Classification of Location-based Applications and Approaches

Type of Service	Author and year	Application	Approach
Personalized Service	Han Su et al., 2019 [74]	Personalized route description system	User knowledge measurement and route summarization
	Jun Suzuki et al., 2020 [75]	Assign Personalized visited points	Visited POI selection based and 0-1 ILP formulation
	Zhao et al., 2020 [76]	Personalized location recommendation	Sentimental-spatial POI mining
	Ghosh et al., 2018 [77]	Location prediction from sparse trajectory data	Hierarchical and layered Hidden Markov model (HMM) construction
	Tarik Taleb et al., 2017 [78]	Network slicing for personalized 5G mobile telecommunication	Mobile network personalization service orchestrator (MNP-SO) and the mobile service personalization service
	Ghosh et al., 2018 [3]	Activity-based user profiling	Allens' temporal calculus based activity data analysis
	Han Zou et al., 2019 [79]	Inferring User identity and mobility	WiFi-enabled nonintrusive device and user association scheme
	Fei Wu et al., 2016 [80]	Personalized annotation of mobility records	Markov random field to maximize the consistency
Urban Planning	Kong X et al., 2017 [81]	Recommendation of services to taxi drivers	TLR model based on Gaussian process regression and statistical approaches
	Boting Qu et al., 2019 [82]	Profitable taxi travel route recommendation	Probabilistic network model and Kalman filtering
	Gang Pan et al., 2012 [83]	land-use classification from taxi trajectory data	Support Vector Machine (SVM) classifier with features extracted
	Hua Cai et al., 2019 [84]	Environmental benefits of taxi ride-sharing	Quantifies the environmental benefits of taxi ride sharing
	Tingting Li et al., 2019 [85]	Emission pattern mining for pollution detection	Spatial and temporal dynamic emission patterns in varied traffic zones
	Gong et al., 2016 [86]	Inferring trip-purposes from taxi trajectory data	Spatio-temporal analysis and probability modelling by Bayes' rules
	M Ota et al., 2017 [87]	Simulation of taxi ride-sharing	Linear optimization algorithm and efficient indexing scheme
	SP Chuah et al., 2016 [88]	Designing and optimization bus-routes	Clustering of taxi-rides and optimization problem to design bus-routes
Time-Critical Applications	Ghosh et al., 2019 [8]	Recommending optimal path for and actuating signals for emergency services (say, health-care)	Probabilistic graphical model and k-order Markov chain
	Mukherjee et al., 2020 [89]	IoHT for personalized health monitoring and recommendation	Generative adversarial networks based analysis
Defence Applications	Du Bowen et al., 2019 [90], [91]	Identifying pickpocket suspects from check-in data	Two-step framework of regular passenger filtering and suspect detection from movement traces

Personalized service includes the notification or recommendation sent to the user based on her location. For instance, user's location is nearest to a new shopping mall, which is providing discounts on specific items. The system can provide alert to the user regarding this. Again, the system can predict probable congestion on a road-segment and notifies the user apriori to avoid the road-segment. Urban planning consists of sustainable solution in terms of energy and power consumption and smart transportation. Location-based services can also benefit to time-critical applications, where real-time response is required. defence application can also get support from location-data analytics.

There are huge number of works where several challenging applications are mentioned and mobility analytics or location-based data mining supports these applications. Table 1 depicts few of these applications and the approaches followed in those works. The work by Han Su et al. [74] explores how to make the route description more customized and intuitive depending on the user. The authors present the problem of extracting optimal partition of a given route that maximizes the familiar-



**Fig. 4** Taxonomy of Location-aware Services

ity of user and generates proper sequence. The visited POI-assignment task is carried out in [75] where authors formulate the problem using 0-1 ILP formulation. It may be noted that characteristics and attributes of geographical locations are important for location recommendation. Zhao et al. [76] proposes a novel method of personalized location recommendation by sentimental-spatial POI mining (SPM). The incomplete or sparse data is a major problem in predicting next location sequences efficiently. The authors in [77] propose a novel layered and hierarchical HMM with other contextual data. The authors in [80] aim to annotate the mobility records by their semantics (what the user is doing at that location). The work does not assume the availability of training data. Similarly there are works on sustainable polices like reducing carbon footprint by ride-sharing system [84] [85]. Another interesting application is presented in [91] and [90], where the authors find out pickpocket suspects from large scale transit data.

## 6 Conclusions and Future Research Directions

With the proliferation of GPS-enabled devices and smart hand-held devices, huge volume of data is generated. This huge amount of data can be beneficial for mining behavioural patterns of users and thus fostering challenging applications in our daily life. However, analysing such big amount of data is not possible for resource-constraint devices. Therefore, cloud technology is important. But, communication with distant cloud servers may affect the latency of the service-response and reduces the QoS. Therefore, partial computation must be carried out at the edge of the network, and thus, fog/edge nodes are incorporated. In this book chapter, we provide a brief summarization of issues and challenges in a mobility-driven cloud-fog-edge based framework for facilitating location-based services. We have presented three

taxonomies of existing works in system aspect, mobility management and several types of location-based services. Further, a tabular representation of few prominent applications have been highlighted. Although there are huge amount of works in this domain, we have identified few challenges and opportunities which can be explored in the future.

- **Heterogeneity of the layers:** There is a big challenge in the heterogeneous nature of the components at fog/ edge layers. The system should be able to orchestrate several different types of devices with heterogeneous cores. Significant architectural advancements should be made both from hardware and deployment of such system.
- **Security:** Although there are few works in security mechanism, but the cross-layer security or privacy policies are still un-explored and a big threat to both system and end-users.
- **Sustainable mobility:** Increasing power and energy consumption and thus increasing carbon footprint are big issues in present times. Although there are few works on ride-sharing to reduce the carbon footprints, considering budget and deadline [92], in reality this is still a big issue. The proper mechanism to deploy such initiatives is yet to be done. There is also concern of user-security while sharing rides with unknown people.
- **Sharing data with people:** Sharing data (transportation, urban planning, health-care facilities etc.) with citizen is absolutely necessary. This not only brings transparency, people can make proper decision if they know the available resources. While few developed countries have systematic data sharing policies, developing countries like India, is still far behind. A significant progress can be made if the research community can come up with appropriate data sharing policies and modules for such cases.

We believe that the book-chapter will provide a brief but comprehensive review of cloud-fog-edge collaborative framework to the readers.

## Acknowledgment

This work is partially supported by TCS PhD research fellowship.

## References

1. Shreya Ghosh and Soumya K Ghosh. Thump: Semantic analysis on trajectory traces to explore human movement pattern. In *Proceedings of the 25th International Conference on World Wide Web*, pages 35–36, 2016.
2. Shreya Ghosh and Soumya K Ghosh. Exploring the association between mobility behaviours and academic performances of students: a context-aware traj-graph (ctg) analysis. *Progress in Artificial Intelligence*, 7(4):307–326, 2018.

3. Shreya Ghosh, Soumya K Ghosh, Rahul Deb Das, and Stephan Winter. Activity-based mobility profiling: A purely temporal modeling approach. In *Proceedings of the The Web Conference 2018*, pages 409–416, 2018.
4. Shreya Ghosh, Abhisek Chowdhury, and Soumya K Ghosh. A machine learning approach to find the optimal routes through analysis of gps traces of mobile city traffic. In *Recent Findings in Intelligent Computing Techniques*, pages 59–67. Springer, 2018.
5. Sayan Sinha, Mehul Kumar Nirala, Shreya Ghosh, and Soumya K Ghosh. Hybrid path planner for efficient navigation in urban road networks through analysis of trajectory traces. In *2018 24th International Conference on Pattern Recognition (ICPR)*, pages 3250–3255. IEEE, 2018.
6. Yu Zheng. Trajectory data mining: an overview. *ACM Transactions on Intelligent Systems and Technology (TIST)*, 6(3):1–41, 2015.
7. Khalid A Eldrandaly, Mohamed Abdel-Basset, and Laila A Shawky. Internet of spatial things: A new reference model with insight analysis. *IEEE Access*, 7:19653–19669, 2019.
8. Shreya Ghosh, Anwasha Mukherjee, Soumya K Ghosh, and Rajkumar Buyya. Mobi-iot: mobility-aware cloud-fog-edge-iot collaborative framework for time-critical applications. *IEEE Transactions on Network Science and Engineering*, 2019.
9. Blesson Varghese, Nan Wang, Sakil Barbhuiya, Peter Kilpatrick, and Dimitrios S Nikolopoulos. Challenges and opportunities in edge computing. In *2016 IEEE International Conference on Smart Cloud (SmartCloud)*, pages 20–26. IEEE, 2016.
10. Zohreh Sanaei, Saeid Abolfazli, Abdullah Gani, and Rajkumar Buyya. Heterogeneity in mobile cloud computing: taxonomy and open challenges. *IEEE Communications Surveys & Tutorials*, 16(1):369–392, 2013.
11. Mahadev Satyanarayanan, Grace Lewis, Edwin Morris, Soumya Simanta, Jeff Boleng, and Kiryong Ha. The role of cloudlets in hostile environments. *IEEE Pervasive Computing*, 12(4):40–49, 2013.
12. JAYDEEP DAS, SHREYA GHOSH, SOUMYA K GHOSH, and RAJKUMAR BUYYA. Rescue: Green healthcare services using integrated iot-edge-fog-cloud computing environments. 2018.
13. Shreya Ghosh and Soumya K Ghosh. Exploring mobility behaviours of moving agents from trajectory traces in cloud-fog-edge collaborative framework. In *2020 20th IEEE/ACM International Symposium on Cluster, Cloud and Internet Computing (CCGRID)*, pages 893–897. IEEE, 2020.
14. Shreya Ghosh, Jaydeep Das, Soumya K Ghosh, and Rajkumar Buyya. Clawer: Context-aware cloud-fog based workflow management framework for health emergency services. In *2020 20th IEEE/ACM International Symposium on Cluster, Cloud and Internet Computing (CCGRID)*, pages 810–817. IEEE, 2020.
15. Shreya Ghosh, Jaydeep Das, and Soumya K Ghosh. Locator: A cloud-fog-enabled framework for facilitating efficient location based services. In *2020 International Conference on COMMunication Systems & NETWORKS (COMSNETS)*, pages 87–92. IEEE, 2020.
16. Randa M Abdelmoneem, Abderrahim Benslimane, and Eman Shaaban. Mobility-aware task scheduling in cloud-fog iot-based healthcare architectures. *Computer Networks*, page 107348, 2020.
17. Anwasha Mukherjee, Debashis De, and Soumya K Ghosh. Fogioht: A weighted majority game theory based energy-efficient delay-sensitive fog network for internet of health things. *Internet of Things*, page 100181, 2020.
18. Fatemeh Jalali, Kerry Hinton, Robert Ayre, Tansu Alpcan, and Rodney S Tucker. Fog computing may help to save energy in cloud computing. *IEEE Journal on Selected Areas in Communications*, 34(5):1728–1739, 2016.
19. Deze Zeng, Lin Gu, Song Guo, Zixue Cheng, and Shui Yu. Joint optimization of task scheduling and image placement in fog computing supported software-defined embedded system. *IEEE Transactions on Computers*, 65(12):3702–3712, 2016.
20. Hong Yao, Changmin Bai, Muzhou Xiong, Deze Zeng, and Zhangjie Fu. Heterogeneous cloudlet deployment and user-cloudlet association toward cost effective fog computing. *Currency and Computation: Practice and Experience*, 29(16):e3975, 2017.



21. Lin Gu, Deze Zeng, Song Guo, Ahmed Barnawi, and Yong Xiang. Cost efficient resource management in fog computing supported medical cyber-physical system. *IEEE Transactions on Emerging Topics in Computing*, 5(1):108–119, 2015.
22. Xueshi Hou, Yong Li, Min Chen, Di Wu, Depeng Jin, and Sheng Chen. Vehicular fog computing: A viewpoint of vehicles as the infrastructures. *IEEE Transactions on Vehicular Technology*, 65(6):3860–3873, 2016.
23. Jessica Oueis, Emilio Calvanese Strinati, and Sergio Barbarossa. The fog balancing: Load distribution for small cell cloud computing. In *2015 IEEE 81st vehicular technology conference (VTC spring)*, pages 1–6. IEEE, 2015.
24. Kirak Hong, David Lillethun, Umakishore Ramachandran, Beate Ottenwalder, and Boris Koldhofe. Mobile fog: A programming model for large-scale applications on the internet of things. In *Proceedings of the second ACM SIGCOMM workshop on Mobile cloud computing*, pages 15–20, 2013.
25. Wangbong Lee, Kidong Nam, Hak-Gyun Roh, and Sang-Ha Kim. A gateway based fog computing architecture for wireless sensors and actuator networks. In *2016 18th International Conference on Advanced Communication Technology (ICACT)*, pages 210–213. IEEE, 2016.
26. Deepak Puthal, Mohammad S Obaidat, Priyadarsi Nanda, Mukesh Prasad, Saraju P Mohanty, and Albert Y Zomaya. Secure and sustainable load balancing of edge data centers in fog computing. *IEEE Communications Magazine*, 56(5):60–65, 2018.
27. Chin-Feng Lai, Dong-Yu Song, Ren-Hung Hwang, and Ying-Xun Lai. A qos-aware streaming service over fog computing infrastructures. In *2016 Digital Media Industry & Academic Forum (DMIAF)*, pages 94–98. IEEE, 2016.
28. Apostolos Destounis, Georgios S Paschos, and Iordanis Koutsopoulos. Streaming big data meets backpressure in distributed network computation. In *IEEE INFOCOM 2016-The 35th Annual IEEE International Conference on Computer Communications*, pages 1–9. IEEE, 2016.
29. Badrish Chandramouli, Joris Claessens, Suman Nath, Ivo Santos, and Wenchao Zhou. Race: Real-time applications over cloud-edge. In *Proceedings of the 2012 ACM SIGMOD International Conference on Management of Data*, pages 625–628, 2012.
30. Vitor Barbosa C Souza, Wilson Ramrez, Xavier Masip-Bruin, Eva Marn-Tordera, G Ren, and Ghazal Tashakor. Handling service allocation in combined fog-cloud scenarios. In *2016 IEEE international conference on communications (ICC)*, pages 1–5. IEEE, 2016.
31. Vitor Barbosa C Souza, Wilson Ramrez, Xavier Masip-Bruin, Eva Marn-Tordera, G Ren, and Ghazal Tashakor. Handling service allocation in combined fog-cloud scenarios. In *2016 IEEE international conference on communications (ICC)*, pages 1–5. IEEE, 2016.
32. Yiping Kang, Johann Hauswald, Cao Gao, Austin Rovinski, Trevor Mudge, Jason Mars, and Lingjia Tang. Neurosurgeon: Collaborative intelligence between the cloud and mobile edge. *ACM SIGARCH Computer Architecture News*, 45(1):615–629, 2017.
33. Krittin Intharawijitr, Katsuyoshi Iida, and Hiroyuki Koga. Analysis of fog model considering computing and communication latency in 5g cellular networks. In *2016 IEEE International Conference on Pervasive Computing and Communication Workshops (PerCom Workshops)*, pages 1–4. IEEE, 2016.
34. Mithun Mukherjee, Rakesh Matam, Lei Shu, Leandros Maglaras, Mohamed Amine Ferrag, Nikumani Choudhury, and Vikas Kumar. Security and privacy in fog computing: Challenges. *IEEE Access*, 5:19293–19304, 2017.
35. Shanhe Yi, Zhengrui Qin, and Qun Li. Security and privacy issues of fog computing: A survey. In *International conference on wireless algorithms, systems, and applications*, pages 685–695. Springer, 2015.
36. Clinton Dsouza, Gail-Joon Ahn, and Marthony Taguinod. Policy-driven security management for fog computing: Preliminary framework and a case study. In *Proceedings of the 2014 IEEE 15th international conference on information reuse and integration (IEEE IRI 2014)*, pages 16–23. IEEE, 2014.
37. Mohammad Aazam and Eui-Nam Huh. Fog computing and smart gateway based communication for cloud of things. In *2014 International Conference on Future Internet of Things and Cloud*, pages 464–470. IEEE, 2014.

38. Yue Shi, Sampatoo Abhilash, and Kai Hwang. Cloudlet mesh for securing mobile clouds from intrusions and network attacks. In *2015 3rd IEEE International Conference on Mobile Cloud Computing, Services, and Engineering*, pages 109–118. IEEE, 2015.
39. Shucheng Yu, Cong Wang, Kui Ren, and Wenjing Lou. Achieving secure, scalable, and fine-grained data access control in cloud computing. In *2010 Proceedings IEEE INFOCOM*, pages 1–9. Ieee, 2010.
40. Clinton Dsouza, Gail-Joon Ahn, and Marthony Taguinod. Policy-driven security management for fog computing: Preliminary framework and a case study. In *Proceedings of the 2014 IEEE 15th international conference on information reuse and integration (IEEE IRI 2014)*, pages 16–23. IEEE, 2014.
41. Rongxing Lu, Kevin Heung, Arash Habibi Lashkari, and Ali A Ghorbani. A lightweight privacy-preserving data aggregation scheme for fog computing-enhanced iot. *IEEE Access*, 5:3302–3312, 2017.
42. Tian Wang, Jiandian Zeng, Md Zakirul Alam Bhuiyan, Hui Tian, Yiqiao Cai, Yonghong Chen, and Bineng Zhong. Trajectory privacy preservation based on a fog structure for cloud location services. *IEEE Access*, 5:7692–7701, 2017.
43. Yan Huo, Chunqiang Hu, Xiaowei Qi, and Tao Jing. Lodpd: a location difference-based proximity detection protocol for fog computing. *IEEE Internet of Things Journal*, 4(5):1117–1124, 2017.
44. Ryan KL Ko, Peter Jagadpramana, Miranda Mowbray, Siani Pearson, Markus Kirchberg, Qianhui Liang, and Bu Sung Lee. Trustcloud: A framework for accountability and trust in cloud computing. In *2011 IEEE World Congress on Services*, pages 584–588. IEEE, 2011.
45. Jie Lin, Wei Yu, Nan Zhang, Xinyu Yang, Hanlin Zhang, and Wei Zhao. A survey on internet of things: Architecture, enabling technologies, security and privacy, and applications. *IEEE Internet of Things Journal*, 4(5):1125–1142, 2017.
46. Harshit Gupta, Amir Vahid Dastjerdi, Soumya K Ghosh, and Rajkumar Buyya. ifogsim: A toolkit for modeling and simulation of resource management techniques in the internet of things, edge and fog computing environments. *Software: Practice and Experience*, 47(9):1275–1296, 2017.
47. Lin Gu, Deze Zeng, Song Guo, Ahmed Barnawi, and Yong Xiang. Cost efficient resource management in fog computing supported medical cyber-physical system. *IEEE Transactions on Emerging Topics in Computing*, 5(1):108–119, 2015.
48. Ke Deng, Kexin Xie, Kevin Zheng, and Xiaofang Zhou. Trajectory indexing and retrieval. In *Computing with spatial trajectories*, pages 35–60. Springer, 2011.
49. V Prasad Chakka, Adam Everspaugh, Jignesh M Patel, et al. Indexing large trajectory data sets with seti. In *CIDR*, volume 75, page 76. Citeseer, 2003.
50. Shreya Ghosh, Soumya K Ghosh, and Rajkumar Buyya. Mario: A spatio-temporal data mining framework on google cloud to explore mobility dynamics from taxi trajectories. *Journal of Network and Computer Applications*, page 102692, 2020.
51. Philippe Cudre-Mauroux, Eugene Wu, and Samuel Madden. Trajstore: An adaptive storage system for very large trajectory data sets. In *Proceedings of the 26th International Conference on Data Engineering (ICDE 2010)*, pages 109–120. IEEE, 2010.
52. Jingbo Zhou, Anthony KH Tung, Wei Wu, and Wee Siong Ng. R2-d2: a system to support probabilistic path prediction in dynamic environments via semi-lazy learning. *Proceedings of the VLDB Endowment*, 6(12):1366–1369, 2013.
53. Han Su, Kai Zheng, Kai Zeng, Jiamin Huang, Shazia Sadiq, Nicholas Jing Yuan, and Xiaofang Zhou. Making sense of trajectory data: A partition-and-summarization approach. In *2015 IEEE 31st International Conference on Data Engineering*, pages 963–974. IEEE, 2015.
54. Shreya Ghosh and Soumya K Ghosh. Traj-cloud: a trajectory cloud for enabling efficient mobility services. In *2019 11th International Conference on Communication Systems & Networks (COMSNETS)*, pages 765–770. IEEE, 2019.
55. Han Su, Kai Zheng, Kai Zeng, Jiamin Huang, and Xiaofang Zhou. Stmaker: a system to make sense of trajectory data. *Proceedings of the VLDB Endowment*, 7(13):1701–1704, 2014.

56. Younghoon Kim, Jiawei Han, and Cangzhou Yuan. Toptrac: Topical trajectory pattern mining. In *Proceedings of the 21th ACM SIGKDD International Conference on Knowledge Discovery and Data Mining*, pages 587–596, 2015.
57. Mingqi Lv, Ling Chen, and Gencai Chen. Discovering personally semantic places from gps trajectories. In *Proceedings of the 21st ACM international conference on Information and knowledge management*, pages 1552–1556, 2012.
58. Jae-Gil Lee, Jiawei Han, and Kyu-Young Whang. Trajectory clustering: a partition-and-group framework. In *Proceedings of the 2007 ACM SIGMOD international conference on Management of data*, pages 593–604, 2007.
59. Nikos Pelekis, Panagiotis Tampakis, Marios Voudas, Christos Doulkeridis, and Yannis Theodoridis. On temporal-constrained sub-trajectory cluster analysis. *Data Mining and Knowledge Discovery*, 31(5):1294–1330, 2017.
60. Di Yao, Chao Zhang, Zhihua Zhu, Jianhui Huang, and Jingping Bi. Trajectory clustering via deep representation learning. In *2017 international joint conference on neural networks (IJCNN)*, pages 3880–3887. IEEE, 2017.
61. Qiang Gao, Fan Zhou, Kunpeng Zhang, Goce Trajcevski, Xucheng Luo, and Fengli Zhang. Identifying human mobility via trajectory embeddings. In *IJCAI*, volume 17, pages 1689–1695, 2017.
62. Shreya Ghosh, Soumya K Ghosh, and Rajkumar Buyya. Movcloud: A cloud-enabled framework to analyse movement behaviors. In *CloudCom*, pages 239–246, 2019.
63. Dhaval Patel, Chang Sheng, Wynne Hsu, and Mong Li Lee. Incorporating duration information for trajectory classification. In *2012 IEEE 28th International Conference on Data Engineering*, pages 1132–1143. IEEE, 2012.
64. Shreya Ghosh and Soumya K Ghosh. Modeling of human movement behavioral knowledge from gps traces for categorizing mobile users. In *Proceedings of the 26th International Conference on World Wide Web*, pages 51–58, 2017.
65. Da Yan, James Cheng, Zhou Zhao, and Wilfred Ng. Efficient location-based search of trajectories with location importance. *Knowledge and Information Systems*, 45(1):215–245, 2015.
66. Kai Zheng, Goce Trajcevski, Xiaofang Zhou, and Peter Scheuermann. Probabilistic range queries for uncertain trajectories on road networks. In *Proceedings of the 14th International Conference on Extending Database Technology*, pages 283–294, 2011.
67. Liming Zhan, Ying Zhang, Wenjie Zhang, Xiaoyang Wang, and Xuemin Lin. Range search on uncertain trajectories. In *Proceedings of the 24th ACM International on Conference on Information and Knowledge Management*, pages 921–930, 2015.
68. Marcos R Vieira, Petko Bakalov, and Vassilis J Tsotras. Querying trajectories using flexible patterns. In *Proceedings of the 13th International Conference on Extending Database Technology*, pages 406–417, 2010.
69. Yanhua Li, Chi-Yin Chow, Ke Deng, Mingxuan Yuan, Jia Zeng, Jia-Dong Zhang, Qiang Yang, and Zhi-Li Zhang. Sampling big trajectory data. In *Proceedings of the 24th ACM International on Conference on Information and Knowledge Management*, pages 941–950, 2015.
70. Bolong Zheng, Nicholas Jing Yuan, Kai Zheng, Xing Xie, Shazia Sadiq, and Xiaofang Zhou. Approximate keyword search in semantic trajectory database. In *2015 IEEE 31st International Conference on Data Engineering*, pages 975–986. IEEE, 2015.
71. Kai Zheng, Shuo Shang, Nicholas Jing Yuan, and Yi Yang. Towards efficient search for activity trajectories. In *2013 IEEE 29th international conference on data engineering (ICDE)*, pages 230–241. IEEE, 2013.
72. Shreya Ghosh and Soumya K Ghosh. Exploring human movement behaviour based on mobility association rule mining of trajectory traces. In *International Conference on Intelligent Systems Design and Applications*, pages 451–463. Springer, 2017.
73. Shreya Ghosh and Soumya K Ghosh. Exploring human movement behaviour based on mobility association rule mining of trajectory traces. In *International Conference on Intelligent Systems Design and Applications*, pages 451–463. Springer, 2017.
74. Han Su, Guanglin Cong, Wei Chen, Bolong Zheng, and Kai Zheng. Personalized route description based on historical trajectories. In *Proceedings of the 28th ACM International Conference on Information and Knowledge Management*, pages 79–88, 2019.

75. Jun Suzuki, Yoshihiko Suhara, Hiroyuki Toda, and Kyosuke Nishida. Personalized visited-poi assignment to individual raw gps trajectories. *ACM Transactions on Spatial Algorithms and Systems (TSAS)*, 5(3):1–28, 2019.
76. Guoshuai Zhao, Peiliang Lou, Xueming Qian, and Xingsong Hou. Personalized location recommendation by fusing sentimental and spatial context. *Knowledge-Based Systems*, page 105849, 2020.
77. Soumya K Ghosh and Shreya Ghosh. Modeling individual’s movement patterns to infer next location from sparse trajectory traces. In *2018 IEEE International Conference on Systems, Man, and Cybernetics (SMC)*, pages 693–698. IEEE, 2018.
78. Tarik Taleb, Badr Mada, Marius-Iulian Corici, Akihiro Nakao, and Hannu Flinck. Permit: Network slicing for personalized 5g mobile telecommunications. *IEEE Communications Magazine*, 55(5):88–93, 2017.
79. Han Zou, Yuxun Zhou, Jianfei Yang, and Costas J Spanos. Unsupervised wifi-enabled iot device-user association for personalized location-based service. *IEEE Internet of Things Journal*, 6(1):1238–1245, 2018.
80. Fei Wu and Zhenhui Li. Where did you go: Personalized annotation of mobility records. In *Proceedings of the 25th ACM International on Conference on Information and Knowledge Management*, pages 589–598, 2016.
81. Xiangjie Kong, Feng Xia, Jinzhong Wang, Azizur Rahim, and Sajal K Das. Time-location-relationship combined service recommendation based on taxi trajectory data. *IEEE Transactions on Industrial Informatics*, 13(3):1202–1212, 2017.
82. Boting Qu, Wenxin Yang, Ge Cui, and Xin Wang. Profitable taxi travel route recommendation based on big taxi trajectory data. *IEEE Transactions on Intelligent Transportation Systems*, 21(2):653–668, 2019.
83. Gang Pan, Guande Qi, Zhaohui Wu, Daqing Zhang, and Shijian Li. Land-use classification using taxi gps traces. *IEEE Transactions on Intelligent Transportation Systems*, 14(1):113–123, 2012.
84. Hua Cai, Xi Wang, Peter Adriaens, and Ming Xu. Environmental benefits of taxi ride sharing in beijing. *Energy*, 174:503–508, 2019.
85. Tingting Li, Jianping Wu, Anrong Dang, Lyuchao Liao, and Ming Xu. Emission pattern mining based on taxi trajectory data in beijing. *Journal of Cleaner Production*, 206:688–700, 2019.
86. Li Gong, Xi Liu, Lun Wu, and Yu Liu. Inferring trip purposes and uncovering travel patterns from taxi trajectory data. *Cartography and Geographic Information Science*, 43(2):103–114, 2016.
87. Masayo Ota, Huy Vo, Claudio Silva, and Juliana Freire. Stars: Simulating taxi ride sharing at scale. *IEEE Transactions on Big Data*, 3(3):349–361, 2016.
88. Seong Ping Chuah, Huayu Wu, Yu Lu, Liang Yu, and Stephane Bressan. Bus routes design and optimization via taxi data analytics. In *Proceedings of the 25th ACM International on Conference on Information and Knowledge Management*, pages 2417–2420, 2016.
89. Anwesha Mukherjee, Shreya Ghosh, Aabhash Behere, Soumya K Ghosh, and Rajkumar Buyya. Internet of health things (ioht) for personalized health care using integrated edge-fog-cloud network. *Journal of Ambient Intelligence and Humanized Computing*.
90. Bowen Du, Chuanren Liu, Wenjun Zhou, Zhenshan Hou, and Hui Xiong. Catch me if you can: Detecting pickpocket suspects from large-scale transit records. In *Proceedings of the 22nd ACM SIGKDD International Conference on Knowledge Discovery and Data Mining*, pages 87–96. ACM, 2016.
91. Bowen Du, Chuanren Liu, Wenjun Zhou, Zhenshan Hou, and Hui Xiong. Catch me if you can: Detecting pickpocket suspects from large-scale transit records. In *Proceedings of the 22nd ACM SIGKDD International Conference on Knowledge Discovery and Data Mining*, pages 87–96. ACM, 2016.
92. Jaydeep Das, Shreya Ghosh, Soumya K Ghosh, and Rajkumar Buyya. Lyric: Deadline and budget aware spatio-temporal query processing in cloud. *IEEE Transactions on Services Computing*, 2021.