

# Edge server deployment scheme of blockchain in IoVs

Liya Xu, Mingzhu Ge, Weili Wu, *Member, IEEE*

**Abstract**—With the development of intelligent vehicles, security and reliability communication between vehicles has become a key problem to be solved in Internet of vehicles(IoVs). Blockchain is considered as a feasible solution due to its advantages of decentralization, unforgeability and collective maintenance. However, the computing power of nodes in IoVs is limited, while the consensus mechanism of blockchain requires that the miners in the system have strong computing power for mining calculation. It consequently cannot satisfy the requirements, which is the challenges for the application of blockchain in IoVs. In fact, the application of blockchain in IoVs can be implemented by employing edge computing. The key entity of edge computing is the edge servers(ESs). Roadside nodes(RSUs) can be deployed as ESs of edge computing in IoVs. We have studied the ES deployment scheme for covering more vehicle nodes in IoVs, and propose a randomized algorithm to calculate approximation solutions. Finally, we simulated the performance of the proposed scheme and compared it with other deployment schemes.

**Keywords**—*Internet of vehicles, Blockchain, Edge Server Deployment, Edge computing, Approximation calculation.*

## I. INTRODUCTION

WITH the continuous improvement of the intelligent level of vehicles, the development of the Internet of vehicles is accelerating. The interaction and sharing of data in the Internet of vehicles has become a hot research topic. The data of vehicle interaction includes road information, data generated by vehicles, data transmitted by other nodes, etc. How to ensure the safe transmission of this information is a challenge for the development of the Internet of vehicles and the Internet of things[1]. Blockchain is considered to be a good solution for information security transmission due to its advantages of unforgeability, traceability, collective maintenance, etc. All devices

maintain a blockchain, information is transparent, and information can be exchanged safely between different devices[2][3]. It is challenge to apply blockchain in the Internet of vehicles to ensure the safe transmission of data [4].

The key process of blockchain technology is a computing process called "mining". It needs strong computing power to solve the proof-of-work puzzles, which takes a long time. This seriously restricts the application of blockchain in mobile Internet such as the Internet of vehicles[5]. Because the computing power of a single mobile device is often unable to satisfy this magnitude of difficult computing. As an extension of cloud computing, edge computing has gradually attracted people's attention[6][7]. Edge computing provides an open platform integrating network computing and network storage for the real-time nearest service of user. It is initiated on the network edge, which can produce faster response to network service and satisfy real-time requirements. Edge computing can provide computing power, data storage, application services, etc[8].

Therefore, it is an inevitable trend to adopt edge computing to implement the application of blockchain in mobile Internet such as the Internet of vehicles[9][10]. The key entity of edge computing is the edge servers(ESs), which can be considered as a miner in the blockchain of the Internet of vehicles. Edge servers are connected with each other, and each edge server has large computing power and storage capacity, which can deal with data in real time. They act as the blockchain manager to perform the creation and verification of the block data. The edge servers compete with each other for the right to package data by mining, and the winner adds his own block data to the blockchain[11]. In IoVs, It can organize a large number of vehicles and other mobile devices to share the computing tasks for mining, which can greatly improve the computing power of the miner. Roadside units(RSUs) has more stable network topology, more reliable communication channels, and more powerful computing and storage capabilities than vehicle nodes. Therefore, RSU can be considered as an edge server in the environment of Internet of vehicles. It is as the miner competing for mining tasks. In addition, it collects the information uploaded by vehicles to

---

Corresponding author: Mingzhu Ge

Liya Xu, School of Information Science and Technology, Jiujiang University, jiujiang, 332005, China, e-mail: xuliya603@whu.edu.cn

Mingzhu Ge, Department of Information Technology Center, Jiujiang University, Jiujiang, 332005, China, e-mail: mingzhug1989@gmail.com

Weili Wu, Department of Computer Science, University of Texas at Dallas, Richardson, TX 75080, USA, e-mail: weiliwu@utdallas.edu

assist information transmission. Then, the optimal deployment scheme of the edge server to cover as many vehicle nodes as possible to satisfy the coverage and connectivity of IoVs is the problem to be solved in this paper.

The main contributions of this work are summarized as follows.

- This paper introduces the important role of blockchain technology in information security transmission, as well as the challenges of blockchain application in the IoVs. In addition, we analyze the feasibility of employing edge computing to realize the application of blockchain in the IoVs.
- We consider the roadside unit as the edge server, and propose a random deployment algorithm of the edge server for the blockchain in IoVs to satisfy the coverage of the edge server to the vehicle nodes
- A simulation algorithm that contains a rigorous analysis is developed for performance evaluation. In addition, we simulated our scheme and compared it with another scheme.

The rest of this paper is organized as follows. Related work is briefly introduced in Section II. The randomized algorithms is presented in Section III. We develop a simulation algorithm that contains a rigorous analysis in Section IV. The performance evaluation is given in Section V, followed by conclusions.

## II. RELATED WORK

The integration of edge computing and blockchain is an inevitable way to expand the application of blockchain in mobile Internets. The architecture of edge computing or edge server deployment scheme is one of the important components to implement the edge computing. There have been several studies on the architecture for edge computing in IoT.

Zheng et al[12] proposed a blockchain based distributed architecture named MicrothingsChain. The edge servers are designed to have powerful computing and storage capabilities, which can implement the interaction of Internet of things data and distributed storage of massive data. Due to the distributed storage and non-tampering characteristics of blockchain, data security and cross domain access of users can be guaranteed. Damiano et al[13] analyzed the challenges for the design of mobile blockchain edge computing architecture, as well as the differences with the traditional blockchain architecture, and proposed a new architecture that can reduce the storage capacity requirements of IOT devices and improve the overall performance. Sharma et al [14] designed a

secure distributed fog node architecture based on blockchain technology. Fog nodes are considered as the edge servers in edge computing. They are deployed on the edge of the IoTs to respond to the access requirements of IoT devices in real time. It provides low-cost and secure computing services for devices in Internet of things.

Zhang, Li and Cui[15] proposed a mobile edge computing based architecture in VANET by employing the security of blockchain. The architecture is composed of three layers. The three layers from bottom to top is perception layer, edge computing layer and service layer. The bottom layer collects and uploads data to the middle layer. The middle layer acted by edge computing layer that processes and stores data to provide data services for the service layer(the top layer). The service layer receives data and employs blockchain technology to guarantee security. Zhu, Huang and Zhou[16] propose edge architecture named edgechain in blockchain based on minimizing the deployment cost of mobile edge server. They employ random programming scheme to study the deployment cost of edge server, so as to provide users with edge computing services.

The Roadside Units are considered as the edge servers of edge computing in mobile blockchain under the environment of IoVs. Therefore, the deployment of edge servers is similar with the RSUs deployment in IoVs. Many researchers have studied the deployment scheme of RSUs in IoVs. Peng and Qin[17] have proved that the problem of RSUs deployment is NP-hard. They deployed the RSUs by a greedy idea and two-phase scheme to obtain an approximate optimal solution. Younghwa and Jaehoon[18] deployed the RSUs in intersection. A GSC Algorithm was developed to choose the intersection of roads. So, the scheme of the RSUs placement is the selection of intersection in roads. the scheme proposed in [19] is similar with them. However, it restricts the location of RSUs that can be deployed. In [20], The author integrates Powell's mathematical model with the bionic algorithm krill herd and proposes a novel RSU deployment algorithm, which adapts to the scene of sparse nodes in the Internet of vehicles and satisfies the collection of information. Zhenyu et al[21] proposed a centrality-based RSUs placement scheme. They formulated the problem of RSUs placement as the problem of linear programming. The purpose was to maximize the number of location choose for RSUs placement under the cost of placement given.

## III. APPROXIMATION SCHEME

In this paper, a randomized approximation algorithm is presented about the edge server(ESs) deployment for blockchain of IoVs in this section.

### III-A. Network Model

The ESs are deployed on the side of the road. Vehicles node are distributed randomly on a highway and the speed of vehicles is within the given range. There are two connection ways that each vehicle communicates with ESs: 1)access directly to ESs; 2)access to ESs by multi-hop relaying. Vehicles forward information to the ES in the same direction of vehicle moving rather than the opposite direction of vehicle moving. We assume that all vehicle nodes and ESs have the same transmission scope  $m_0$ . It is similar with the network model in [22].

### III-B. Problem Description

Due to the high dynamic topological structure in IoVs, the frequent breakage of link disrupts the transmission of information. The deployed ESs should be able to receive the information uploaded by vehicles and assist information transmission. For simplicity, the distance of deploying ESs is equal in this paper. We need get the optimal deploying distance of ESs, which can transmit information in IoVs with the connectivity probability  $p_0$  within the time  $t_0$ .

Assume that a message can be transmitted to a vehicle of distance at most  $m_0$ , the speed on the road is  $v_0$ , the average number of vehicles is  $d_0$  per kilometer. The Chernoff bound[23] will be adopted to analyze this algorithm.

**Proposition 1[23].** Define  $X_1, \dots, X_n$  to be independent random variables, and the value of each variable is 1 or 0.  $X_i$  takes 1 with probability  $p_i$ . Let  $X = \sum_{i=1}^n X_i$ , and  $\mu = E[X]$ . Then for any  $\delta > 0$ ,

- i)  $\Pr(X < (1 - \delta)\mu) < e^{-\frac{1}{2}\mu\delta^2}$ ,
- ii)  $\Pr(X > (1 + \delta)\mu) < \left[ \frac{e^\delta}{(1+\delta)^{(1+\delta)}} \right]^\mu$ .

**Proposition 2[24].** Define  $X_1, \dots, X_n$  to be independent random variables, and the value of each variable is 1 or 0, and  $X = \sum_{i=1}^n X_i$ .

- i) If  $P_i(X_i = 1) \leq p$ , then for any  $\epsilon > 0$ ,  $\Pr(X > pn + \epsilon n) < e^{-\frac{1}{3}n\epsilon^2}$ .
- ii) If  $P_i(X_i = 1) \geq p$ , then for any  $\epsilon > 0$ ,  $\Pr(X < pn - \epsilon n) < e^{-\frac{1}{2}n\epsilon^2}$ .

**Definition 1.** Assume that each ES has a unique identification number  $x$ .

- A *connection topology* of a set of ESs is defined by a function  $g : N \rightarrow N$  such that for two ESs with identification numbers  $x$  and  $y$ , they are connected if and only if  $g(x) = g(y)$ .
- If all ESs are connected with wires, then they can use the function  $g_c(x) = 1$  for each ES with identification  $x$ .

- If all ESs are isolated without wire connection, then they can use the function  $g_u(x) = x$  for each ES with identification  $x$ .

**Definition 2.** The  $M$  is a set that contains the parameter of highway traffic property such as node transmission range  $m_0$ , vehicle speeds range  $[v_1, v_2]$ , the average number  $b$  of nodes per unit and so on.

**Definition 3.** Let  $M$  be a set of parameters. Parameters  $d > 0, q \in [0, 1], D > 0$ . Let  $g(\cdot)$  be a connection topology. Let the accident site send out a message to be relayed over a IoVs. Define the following random events. Let  $R_g(d, q, M, D)$  be a random event within interval ES distance  $d$ , and has function  $g(\cdot)$  for its ES connection topology. It returns 1 if one packet can be transmitted to  $qn$  vehicles. The  $n$  indicates the number of vehicle nodes that exist in the area of distance  $D$  to the given site.

**Definition 4.** Let  $p, q \in [0, 1]$ . Let  $n_D$  be the number of vehicle nodes with the distance  $D$  to the source that sends a message. Let  $M$  be a parameter set for the highway. Let  $g : N \rightarrow N$  be a connection topology. Let  $f_g(p, q, M, D)$  be the largest distance  $d_{\max}$  such that for each  $d \in [0, d_{\max})$ , if ESs are arranged with distance  $d$  between two consecutive ESs via connection topology  $g(\cdot)$  on a highway, it guarantees that with at least probability  $p$ , at least  $qn_D$  vehicles within distance  $D$  receive the message.

### III-C. Randomized Algorithm

In this section, we introduce a random algorithm to calculate an approximate distance for deploying edge servers. Its correctness and computational complexity are proved.

We discuss an algorithm framework that is suitable for both connected ESs via some wired network and unconnected ESs network. We propose an approximation scheme for edge servers placement and configuration in highway scenarios. The algorithm iteratively calculates an approximate deployment distance for ESs by approaching the optimal distance from the initial distance  $m_0$ . The  $m_0$  is the maximum distance of node wireless transmission. If the IoVs cannot meet the conditions, then increase sequentially the distance to  $m_0(1 + \theta), m_0(1 + \theta)^2, \dots, m_0(1 + \theta)^i, \dots$  until the IoVs meets the conditions at distance  $m_0(1 + \theta)^{i+1}$ , where  $\epsilon$  is a precision parameter adopted to regulate the approximation to the optimal deployment distance for ESs. Then  $m_0(1 + \theta)^i$  is the approximate optimal deployment distance for ESs. For each distance  $d_i = m_0(1 + \theta)^i$ , We sample the sufficient number  $t$  of random events, which exist in the area of distance  $D$  to the given site. The events that meet the condition of information

---

**Algorithm 1** Randomized Algorithm
 

---

**Input:** A parameter set  $M$  (see definition 2, probability parameter  $p$ , maximum transmission range  $m_0$ , initial vehicle speed  $v_0$ , time threshold  $t_0$ , average number of vehicles density  $b$ , parameters  $\gamma, \epsilon \in (0, 1)$ ).

**Output:**  $d$

- 1: Let  $d_1 = m_0$ ,  $i = 1$ ,  $\lambda_0 = 0.1$ , and  $\delta = \gamma/3$ ;
  - 2: Select the least integer  $h$  such that  $(1 + \epsilon)^h m_0 \geq 2D$ ;
  - 3: Select the least integer  $t$  such that  $he^{-\frac{t\delta^2}{2}} \leq \lambda_0$ ;
  - 4: Repeat
  - 5:     Let  $X_j = R_g(d_i, q, M, D)$  for  $j = 1, 2, \dots, t$ ;
  - 6:     Compute  $S = \sum_{j=1}^t X_j$ ;
  - 7:     Let  $d_{i+1} = d_i(1 + \epsilon)$  and  $i = i + 1$ ;
  - 8: Until  $S < (p - \delta)t$  or  $d_i > 2D$ ;
  - 9:  $d = d_{i-1}$ ;
- 

transmission on the highway will be counted. We make that with probability close to  $p$ , at least  $qn_D$  vehicles can receive the message ( $n_D$  indicates the number of vehicles that exist in the area of distance  $D$  to the given site), the Chernoff bound is adopted to ensure the probabilistic approximation to  $p$ . The algorithm returns a distance  $d$  in the range  $[\frac{f_g(p+\gamma, q, M, D)}{1+\epsilon}, f_g(p-\gamma, q, M, D)]$  as an approximation to  $f_g(p, q, M, D)$ .

**Definition 5.** Let  $M$  be a parameter for the highway, and let  $g(\cdot)$  be a connection topology. They satisfy *monotonic condition* if  $f_g(p_1, q, M, D) \geq f_g(p_2, q, M, D)$  for all  $0 \leq p_1 \leq p_2 \leq 1$ ,  $D > 0$ , and  $q \in [0, 1]$ .

We have the following algorithm for variant connection topologies for ESs.

**Theorem 1.** Assume that  $M$  is a parameter set, and  $g(\cdot)$  indicates the ES connection topology. They satisfy the monotonic condition. Let  $D$  be the parameter that controls the range for message transmission from the accident site. Let parameters  $p, q$  be in  $[0, 1]$ , and  $\gamma$  be in  $[0, p]$ . Then it exists a given probability meet the connectivity of IoVs under following condition. It gives a distance  $d$  with  $\frac{f_g(p+\gamma, q, M, D)}{1+\epsilon} \leq d \leq f_g(p-\gamma, q, M, D)$  in time  $O(\frac{1}{\epsilon\gamma^2}(\ln \frac{D}{m_0})(\ln \ln(\frac{D}{m_0}) + \ln \frac{1}{\epsilon}) \cdot T(M, n_D, \frac{2D}{m_0}))$  where  $n_D$  is the number of vehicles on the road to the first message site of distance at most  $D$ , and  $T(M, n_D, h_D)$  is the time of generation and simulation of a random event  $R_g(\cdot)$  for the system of parameters  $M$ ,  $n_D$  vehicles, and  $h_D$  is the number of ESs to the accident site of distance at most  $D$ . Furthermore,  $T(M, n_D, h_D)$  is not decreasing for

both  $n_D$  and  $h_D$ .

We note that a concrete computational time complexity for  $T(M, n_D, h_D) = O(n^2 \log n)$  with  $n = n_D + h_D$  will be given at section IV, where we develop a simulation algorithm.

*Proof:* Let parameters  $m_0, i, \lambda_0, \delta = \gamma/3$ , and  $X_j$  be defined as in Algorithm.1.

The number of cycles of the loop (lines 4 to 8 in the algorithm) is bounded by  $h$  with  $(1 + \epsilon)^h m_0 \geq 2D$ . Thus,

$$h = \left\lceil \frac{\ln(2D/m_0)}{\ln(1 + \epsilon)} \right\rceil = O\left(\frac{1}{\epsilon} \ln \frac{D}{m_0}\right). \quad (1)$$

Select parameter  $t$  for the number of random events on a highway as follows

$$t = \left\lceil \frac{2 \ln(\frac{h}{\lambda_0})}{\delta^2} \right\rceil \quad (2)$$

$$= O\left(\frac{1}{\delta^2} (\ln \ln(\frac{D}{m_0}) + \ln \frac{1}{\epsilon})\right) \quad (3)$$

$$= O\left(\frac{1}{\gamma^2} (\ln \ln(\frac{D}{m_0}) + \ln \frac{1}{\epsilon})\right). \quad (4)$$

By equation (2), the selection of parameters  $h$  and  $t$  makes

$$he^{-\frac{1}{2}t\delta^2} \leq \lambda_0. \quad (5)$$

If  $d_i < f_g(p + \gamma, M, D)$ , then with probability at most  $e^{-\frac{1}{2}t\delta^2}$ ,  $\sum_{i=1}^t X_i < (p + \gamma - \delta)t = (p + 2\delta)t$  by Proposition 2. If  $\sum_{i=1}^t X_i \geq (p + \gamma - \delta)t = (p + 2\delta)t$ , it fails the test of line 8 in the algorithm and enters cycle  $i + 1$  for testing  $d_{i+1}$ . Thus, with probability at most  $he^{-\frac{1}{2}t\delta^2}$ , we fail to have an output  $d \geq \frac{f_g(p+\gamma, M, D)}{1+\epsilon}$ .

If  $d_i \geq f_g(p - \gamma, q, M, D)$  (note  $f_g(p - \gamma, M, q, D) \geq f_g(p + \gamma, M, D)$  by the monotonic condition of  $M$ ), then we have  $\sum_{i=1}^t X_i > (p - \gamma + \delta)t = (p - 2\delta)t$  with probability at most  $e^{-\frac{1}{2}t\delta^2}$  (by Proposition 2). If  $\sum_{i=1}^t X_i \leq (p - \gamma + \delta)t = (p - 2\delta)t$ , it passes the test at line 8 of the algorithm, and returns  $d = d_{i-1}$ . If  $i$  is the least integer with  $d_i \geq f_g(p - \gamma, q, M, D)$ , then  $d_{i-1} \leq f_g(p - \gamma, q, M, D)$ . Thus, with probability at most  $e^{-\frac{1}{2}t\delta^2}$ , we fail to have an output  $d \leq f_g(p - \gamma, M, D)$ .

By inequality 5, with probability at most  $(h + 1)e^{-\frac{1}{2}t\delta^2} \leq 2he^{-\frac{1}{2}t\delta^2} \leq 2\lambda_0$ , we fail to output  $d$  with  $\frac{f_g(p+\gamma, M, D)}{1+\epsilon} \leq d \leq f_g(p - \gamma, M, D)$ .

Each cycle samples sufficient  $t$  random events. The total number of cycles in the loop is at most  $h$ . The maximal number of ESs is at most  $\frac{2D}{m_0}$  as the distance of two consecutive ESs should not be less than  $m_0$ . The total amount time is  $t \cdot h \cdot T(M, n_D, h_D)$ , which matches the complexity claim in the theorem by equations (1) and (2)-(4). ■

The monotonic condition is satisfied for both connected ESs and unconnected ESs. The algorithm is applied for Connected ESs when  $R_{g_c}(d_i, M, D)$  is used in the simulation.

**Corollary 1.** Assume that  $M$  is a parameter set for highway traffic with connected ESs with connection topology  $g_c(\cdot)$ . Let  $D$  be the parameter that controls the range for message transmission from the accident site. Let parameters  $p, q$  be in  $[0, 1]$ , and  $\gamma$  be in  $[0, p]$ . Then there is an approximation algorithm that gives a distance  $d$  and meets  $\frac{f_{g_c}(p+\gamma, M, D)}{1+\epsilon} \leq d \leq f_{g_c}(p-\gamma, M, D)$ . The time is  $O(\frac{1}{\epsilon\gamma^2}(\ln \frac{D}{m_0})(\ln \ln(\frac{D}{m_0}) + \ln \frac{1}{\epsilon})) \cdot T(M, n_D, \frac{2D}{m_0})$ , where  $n_D$  is the number of vehicles on the road of length  $D$ , and  $T(M, n_D, h_D)$  is the time of simulation for the system of parameters  $M$ ,  $n_D$  vehicles, and  $h_D$  is the number of ESs on a road of length  $D$ .

The algorithm is applied for Connected ESs when  $R_{g_u}(d_i, M, D)$  is used in the simulation.

**Corollary 2.** Assume that  $M$  is a parameter set for highway traffic with unconnected ESs with connection topology  $g_u(\cdot)$ . Let  $D$  be the parameter that controls the range for message transmission from the accident site. Let parameters  $p, q$  be in  $[0, 1]$ , and  $\gamma$  be in  $[0, p]$ . Then there is an approximation algorithm that gives a distance  $d$  and meets  $\frac{f_{g_u}(p+\gamma, M, D)}{1+\epsilon} \leq d \leq f_{g_u}(p-\gamma, M, D)$ . The time is  $O(\frac{1}{\epsilon\gamma^2}(\ln \frac{D}{m_0})(\ln \ln(\frac{D}{m_0}) + \ln \frac{1}{\epsilon})) \cdot T(M, n_D, \frac{2D}{m_0})$ , where  $n_D$  is the number of vehicles on the road of length  $D$ , and  $T(M, n_D, h_D)$  is the time of simulation for the system of parameters  $M$ ,  $n_D$  vehicles, and  $h_D$  the number of ESs on a road of length  $D$ .

#### IV. AN ALGORITHM FOR SIMULATION

In this section, we give an algorithm for simulation. It has a rigorous analysis for both correctness and complexity. Our algorithm can simulate a IoVs that has many vehicles with variant speeds, and multiple lanes on the highway. It has a reasonable computational complexity that makes it implementable by software .

We first give a brief description of the algorithm. Each ES is considered as a vehicle of speed zero. The algorithm is recursive via linear order of the times for the vehicles receiving the message. Two B-trees  $T_T$  and  $T_N$  hold the list of vehicles to receive the message within time  $t_0$ .  $T_T$  is used to hold the set of vehicles by their time to receive the message, and  $T_N$  is used to hold the set of vehicles by their names. Our algorithm identifies the set of vehicles  $P_i$  that can receive the message from the vehicle  $c_i$  after  $c_i$  has got the message. A vehicle  $c_i$  in  $T_T$  with least time  $t_i$  is put into the output list  $L_2$ . For each vehicle  $c_i$ , calculate the time  $t_j$

---

#### Algorithm 2 Simulation Algorithm

---

**Input:** parameter  $t_0$  for the time delay, the positions of ESs, and vehicles with speed.

**Output:** the list  $L$  of vehicles and ESs that receive the message within time  $t_0$ .

- 1: Let each ES is treated as a vehicle of speed zero.
  - 2: For each car  $c_i$ , find the set of vehicles  $P_i$  that can receive message from  $c_i$  within time  $t_0$ .
  - 3: Identify the first vehicle  $c_k$  to receive the message, put it into  $T_N$  and  $T_T$ , and set up a link from  $T_N$  to  $T_T$  for this vehicle in both trees.
  - 4: Build a B-tree  $T_N$  to save the cars by the linear order of their names.
  - 5: Build a B-tree  $T_T$  to save the cars by the linear order of their time to receive message.
  - 6: Let  $L_2$  be an empty list.
  - 7: Put the car in  $L_1$  into  $T_N$  and  $T_T$ , and set up a link from  $T_N$  to  $T_T$  for the same vehicle.
  - 8: Repeat
  - 9:     for each vehicle  $c_i$  with least time to receive the message in  $T_T$ ,
  - 10:         delete  $c_i$  from  $T_T$  and  $T_N$ , and put it into a list  $L_2$ .
  - 11:         put all vehicles in  $P_i$  into  $T_N$  and  $T_T$ , set up a link from  $T_N$  to  $T_T$  for the same vehicle, and delete the existing vehicle if its time to receive the message is later, and insert the new time.
  - 12: Until  $T_T$  is empty.
  - 13:  $L = L_2$ .
- 

to receive the message directly from  $c_i$  for each  $c_j \in P_i$ . Delete  $c_i$  from both  $T_T$  and  $T_N$ . If  $T_T$  and  $T_N$  already contain  $c_j \in P_i$ , it will be replaced by the new time  $t_j$  if it is earlier than the old time to receive the message for  $c_j$ . The set of vehicles in  $P_i$  will be inserted into two B-trees  $T_T$  (by the order of  $t_j$ ) and  $T_N$  (by the order of their IDs). There is a two directional link for the two nodes of each vehicle in  $T_T$  and  $T_N$ .

**Definition 6.** Let  $g(\cdot)$  be a connection topology for ESs on a highway. A ES  $x$  directly connects to another ES  $y$  if they are connected  $g(x) = g(y)$ , and there is no ES  $z$  between  $x$  and  $y$  with  $g(x) = g(z)$ .

By the definition of direct connection, one ES connects at most two ESs on a highway.

**Theorem 2.** There is an  $O(P(t_0)n \log n)$  time algorithm to determine the set of vehicles that will receive message, where  $P(t_0)$  is the largest number of vehicles that one vehicle or ES can directly pass the message to other vehicles or ESs on the road, and  $n$  is the total number of vehicles and ESs .

We only let at most two ESs directly receive message from one node. They can continue pass the message to the others connected to them. This controls the  $P(t_0)$  to be small.

*Proof:* The correctness for this algorithm can be obtained by a simple induction for the number of vehicles on the road. Each ES is treated as a vehicle of speed zero in the algorithm. Each ES passes the message directly to its neighbor ESs if they are connected, or those vehicles and ESs in the range radio transmission. It is trivial when there is only one vehicle on the road. Assume that the algorithm works for the case that there are  $n$  vehicles such that each vehicle is added to the list  $L_2$  by the earliest time receiving the message. Consider the case of  $n + 1$  vehicles. Let  $c_{n+1}$  be the rightmost vehicle on the road. We discuss the following cases.

The vehicle  $c_{n+1}$  is reachable by neither ES nor other vehicles. It follows from the inductive hypothesis.

Case 2. The vehicle  $c_{n+1}$  is reachable first by another vehicle  $c_i$  at time  $t_{n+1}$ . It will be considered in  $P_i$ . When  $c_i$  is added to  $L_2$ ,  $c_{n+1}$  will be in  $P_i$  and will be added to the list  $L_2$  according to time  $t_{n+1}$ . After vehicle  $c_i$  is added  $L_2$ , it will be added to neither  $L_2$  nor B-tree. It becomes the case of  $n$  vehicles on the road. The other vehicles with message passed from  $c_{n+1}$  follows from the inductive hypothesis.

Therefore, the algorithm works for the case with  $n + 1$  vehicles. This proves the correctness of the algorithm.

Each vehicle can forward message to at most  $P(t_0)$  vehicles. The B-tree operation takes  $O(\log n)$  time for inserting and deleting. Each vehicle has at most  $O(P(t_0))$  times to do B-tree operations. Therefore, the total time is  $O(P(t_0)n \log n)$ . ■

**Corollary 3.** It exists an  $O(n^2 \log n)$  time algorithm to determine the set of vehicles that will receive message, where  $P(t_0)$  is the largest number of vehicles that one vehicle or ES can directly pass the message to other vehicles or ESs on the road, and  $n$  represents the total number of vehicles and ESs .

The generation of a random traffic takes  $O(n)$  for a piece of highway with  $n$  vehicles and ESs according to a system of parameters  $M$  for highway traffic.

**Theorem 3.** Assume that  $M$  is a parameter set, and  $g(\cdot)$  is the ES connection topology. They satisfy the monotonic condition. Let parameters  $p, q$  be in  $[0, 1]$ . Then there is an approximation algorithm such that it gives a distance  $d$  with  $\frac{f_g(p+\gamma, q, M, D)}{1+\epsilon} \leq d \leq f_g(p-\gamma, q, M, D)$  in time  $O(\frac{1}{\epsilon\gamma^2} (\ln \frac{D}{m_0}) (\ln \ln \frac{D}{m_0}) + \ln \frac{1}{\epsilon}) \cdot n^2 \log n$  where  $D$  is the length to be considered for the message transmission,  $n_D$  is the number of vehicles on the

road of length  $D$ , and  $T(M, n_D, h_D)$  is the time of simulation for the system of parameters  $M$ ,  $n_D$  vehicles, and  $h_D$  is the number of ESs on a road of length  $D$ . Furthermore,  $T(M, n_D, h_D)$  is not decreasing for both  $n_D$  and  $h_D$ .

*Proof:* It follows from Theorem 1 and Corollary 3. ■

## V. SIMULATION RESULTS

There is no algorithm that can calculate the optimal solution during polynomial running time since the problem of ESs placement in IoVs is NP-hard [17]. What we can do is approaching the approximation optimal solution as much as possible. It is unnecessary to cover all of the nodes to complete connectivity in practical application. We focus on the relation about the placement distance of ESs or the number of ESs according to the connection probability of vehicular network.

For each highway scenario, we can calculate the approximate optimal solution of ES deployment by this scheme. This experimental scenario is set as follows. According to the daily traffic volume of WUE highway in China, we calculate the average vehicle capacity of the highway. That is 1060. It means that there are 1060 vehicles on the highway. We consider two scenarios of vehicle density. When the vehicle node is 1060, it is a general scenario, and when the vehicle node is 530, it is a sparse scenario. Where  $vn$  is the number of vehicles and  $vES$  is the number of deployed ESs. The node communication adopts the DSRC. The maximum distance of node transmission is 200 meter. We take 200 meter as the common default value  $m_0$ .

The ESs deployed has the same interval. The initial position of vehicle nodes is randomly on highway scenario. The simulation results show that the IoVs connectivity rate increases with the total number of ESs, as shown in Fig.1, Fig.2, Fig.4, and Fig.6.

Define the *direct connectivity probability* of vehicle with ESs is the number of vehicles on the highway directly connected to ESs divided by the total number of vehicles on the highway.

Define the *indirect connectivity probability* of vehicle with ESs is the number of vehicles on the highway that can communicate with ESs via the relay of some other vehicles divided by the total number of vehicles on the highway.

Define the *connectivity probability* of vehicle with ESs is the number of vehicles on the highway is the sum of direct connectivity probability of indirect connectivity probability.

When  $m_0$  is 200 meters, the direct connectivity probability of vehicle to ESs increases almost linearly as the number of ESs gets larger The direct connectivity probability of vehicle to ESs is much

larger than the indirect connectivity probability of vehicle to ESs. On the other hand, the indirect connectivity probability of vehicle with ESs is not linearly increasing with the increasing number of ESs.

For  $v_n=530$ , indirect connectivity probability of vehicle with ESs becomes maximum when  $ES=650$ .

The indirect connectivity probability decreases when the number of ESs is increased. The reason is that the number of vehicles directly connected with ESs increases when the number of ESs is increased. The connectivity probability goes up slowly.

When the number of deployed ESs reaches 650, the connectivity probability is 0.775, as shown in Fig.1. We can consider  $vES=650$  as an approximation for the optimal solution in the case. For  $v_n=1060$ ,  $vES=600$  is an approximation for the optimal solution in the case, which is shown in Fig2.

When the number of vehicles is fixed, the direct connectivity probability of vehicle with ESs is almost constant regardless of the number of vehicles, which is shown in Fig.3, Fig.5, and Fig.7. However, the indirect connectivity probability of vehicle with ESs almost linearly increases with the increasing number of ESs.

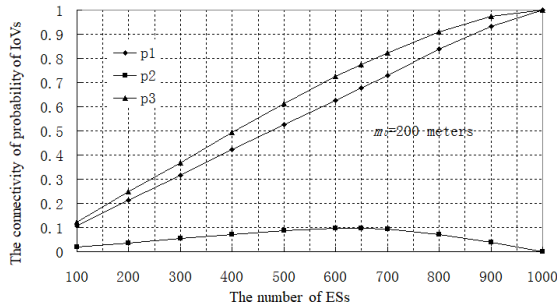


Fig. 1. The connectivity probability of IoVs for the number of ESs with  $v_n=530$ .

p1: The probability of vehicles directly connected ES.  
p2: The probability of vehicles indirectly connected ES.  
p3: The total probability of vehicle connected ES.

When  $v_n=1060$ , the connected probability has the similar trends with  $v_n=530$ . But, the number of ESs need to deploy is significant reduction. The approximation optimal solution is  $vES=50$  and  $vES=90$  with the  $v_n=1060$  and  $v_n=530$  respectively. The connectivity probability is up to 0.806 with  $vES=50$ ,  $v_n=530$  according to the  $m_0=200m$ ,  $vES=680$ ,  $v_n=530$ .

Fig.8 and Fig.9 show that the connectivity probability of IoVs for the number of ESs with  $v_n=1060$ ,  $v_{speed}=108$  km/h, and  $v_{speed}=216$  km/h: 1) The transmission distance of vehicles is 200 meters; 2) The transmission distance of vehicles is 1000

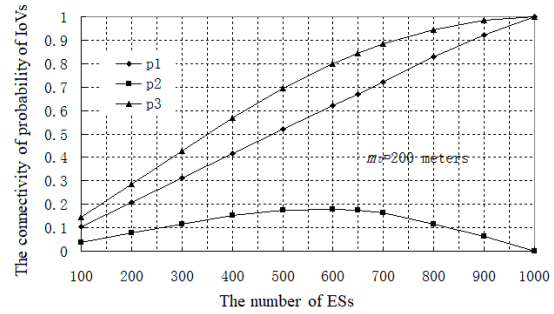


Fig. 2. The connectivity probability of IoVs for the number of ESs with  $v_n=1060$ .

p1: The probability of vehicles directly connected ES.  
p2: The probability of vehicles indirectly connected ES.  
p3: The total probability of vehicle connected ES.

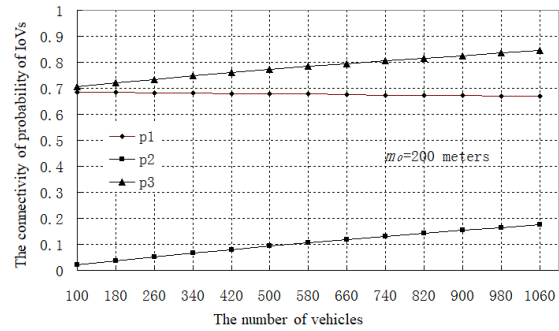


Fig. 3. The connectivity probability of IoVs for the number of vehicles with  $vES=650$ .

p1: The probability of vehicles directly connected ES.  
p2: The probability of vehicles indirectly connected ES.  
p3: The total probability of vehicle connected ES.

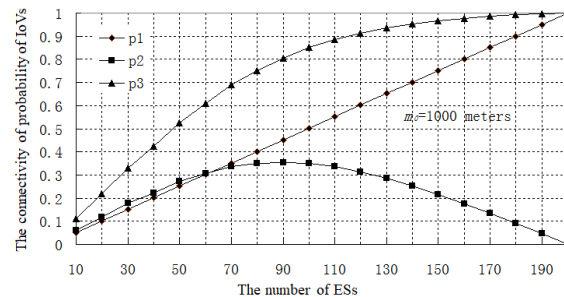


Fig. 4. The connectivity probability of IoVs for the number of ESs with  $v_n=530$ .

p1: The probability of vehicles directly connected ES.  
p2: The probability of vehicles indirectly connected ES.  
p3: The total probability of vehicle connected ES.

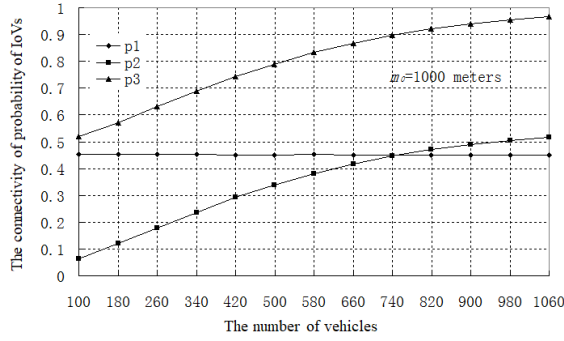


Fig. 5. The connectivity probability of IoVs for the number of vehicle with  $vES=90$ .  
 p1: The probability of vehicles directly connected ES.  
 p2: The probability of vehicles indirectly connected ES.  
 p3: The total probability of vehicle connected ES.

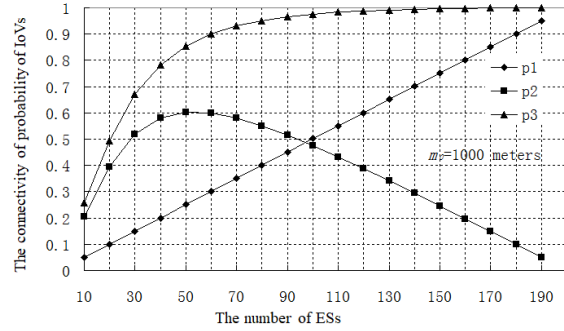


Fig. 6. The connectivity probability of IoVs for the number of ESs with  $vn=1060$ .  
 p1: The probability of vehicles directly connected ES.  
 p2: The probability of vehicles indirectly connected ES.  
 p3: The total probability of vehicle connected ES.

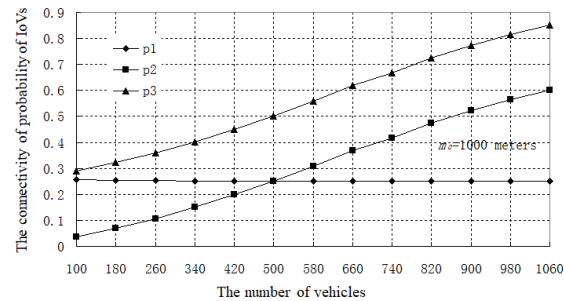


Fig. 7. The connectivity probability of IoVs for the number of vehicle with  $vES=50$ .  
 p1: The probability of vehicles directly connected ES.  
 p2: The probability of vehicles indirectly connected ES.  
 p3: The total probability of vehicle connected ES.

meters. We can see that the speed of vehicles have little impact on the connectivity probability.

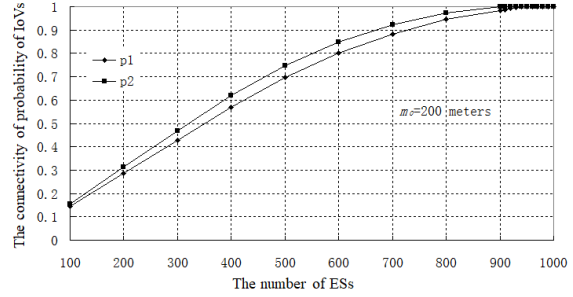


Fig. 8. The connectivity probability of IoVs for the number of ESs with  $m_0=200$  meters,  $vn=1060$ ,  $vspeed = 108$  km/h, and  $vspeed=216$ km/h.

p1: The connectivity probability of vehicles with  $vspeed = 108$  km/h.  
 p2: The connectivity probability of vehicles with  $vspeed = 216$  km/h.

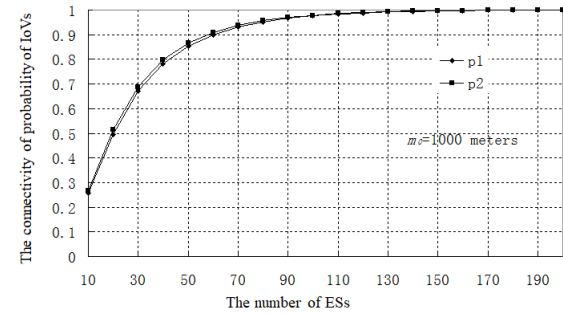


Fig. 9. The connectivity probability of IoVs for the number of ESs with  $m_0=1000$  meters,  $vn=1060$ ,  $vspeed = 108$  km/h, and  $vspeed=216$ km/h.

p1: The connectivity probability of vehicles with  $vspeed = 108$  km/h.  
 p2: The connectivity probability of vehicles with  $vspeed = 216$  km/h.

We compared the proposed scheme with ODEL[25]. As shown in Fig.10 and Fig.11, we find that the deployment cost of ODEL scheme is higher than that of the proposed scheme with the same connectivity probability of IoVs. It is because ODEL method needs to deploy more ESs to satisfy the requirements to reduce the routing delay caused by dynamic network topology in IoVs. The scheme proposed in this paper focuses on the fact that the deployed edge servers can cover more segments in road, so the deployment cost can be reduced.

## VI. CONCLUSION

In this paper, we investigated the scheme of edge server deployment in IoVs, which enables



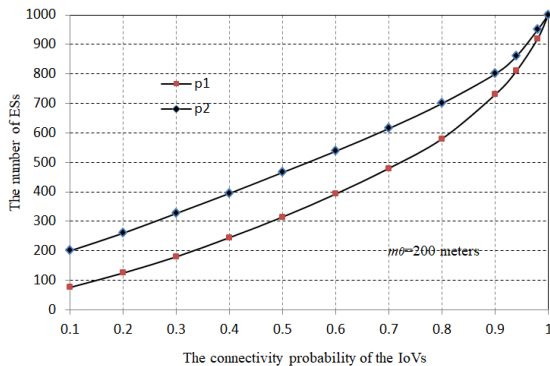


Fig. 10. The number of ESs vs The connectivity probability of IoVs with  $m_0=200$  meters.

p1: The number of ESs in the proposed scheme.  
p2: The number of ESs in ODEL.

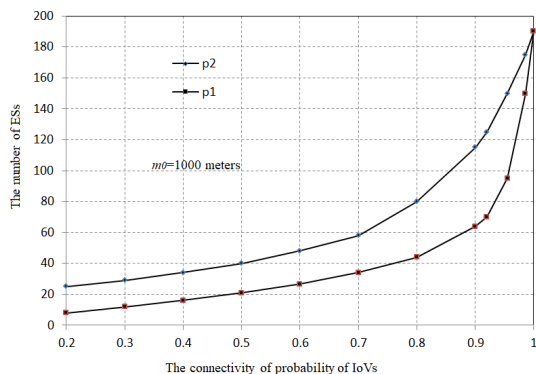


Fig. 11. The number of ESs vs The connectivity probability of IoVs with  $m_0=1000$  meters.

p1: The number of ESs in the proposed scheme.  
p2: The number of ESs in ODEL.

edge computing to be implemented in IoVs for the application of blockchain. In the scheme, the roadside units are considered as edge servers of edge computing. We introduce a randomized method to develop an approximation algorithm for edge server deployment. Our goal is to deploy a minimal number of edge servers while vehicle nodes can be linked to at least one of the ESs. It obtains an approximation for the optimal deployment distance to ensure the message can be transmitted to ESs from the source site via the IoVs. Moreover, we design an efficient algorithm to simulate IoVs environment with vigorous theoretical proof for its correctness and complexity. The simulation results show the number of ESs depends on some parameters such as wireless transmission distance, the density of vehicles, etc. Finally, we compared the proposed scheme with other schemes in terms of the deployment cost for the connectivity probability of IoVs.

## ACKNOWLEDGMENT

This work is supported by the National Science Foundation of China(No.61662039), Science and technology project of Jiangxi Provincial Department of Education (No. GJJ170967), Jiangxi Key Natural Science Foundation (No. 20192ACBL20031), Project of Teaching Reform in Jiujiang University(No. XJGYB-19-47).

## REFERENCES

- [1] Oscar Novo. Blockchain meets iot: An architecture for scalable access management in iot. *IEEE Internet of Things Journal*, 5(2):1184–1195, 2018.
- [2] Zhenni Li, Zuyuan Yang, and Shengli Xie. Computing resource trading for edge-cloud-assisted internet of things. *IEEE Transactions on Industrial Informatics*, 15(6):3661–3669, 2019.
- [3] Wuhui Chen, Zhen Zhang, Zicong Hong, Chuan Chen, Jiajing Wu, Sabita Maharjan, Zibin Zheng, and Yan Zhang. Cooperative and distributed computation offloading for blockchain-empowered industrial internet of things. *IEEE Internet of Things Journal*, 6(5):8433–8446, 2019.
- [4] Zhe Yang, Kan Yang, Lei Lei, Kan Zheng, and Victor CM Leung. Blockchain-based decentralized trust management in vehicular networks. *IEEE Internet of Things Journal*, 6(2):1495–1505, 2018.
- [5] Jiawen Kang, Zehui Xiong, Dusit Niyato, Dongdong Ye, Dong In Kim, and Jun Zhao. Toward secure blockchain-enabled internet of vehicles: Optimizing consensus management using reputation and contract theory. *IEEE Transactions on Vehicular Technology*, 68(3):2906–2920, 2019.
- [6] Mahadev Satyanarayanan. The emergence of edge computing. *Computer*, 50(1):30–39, 2017.
- [7] Jinke Ren, Guanding Yu, Yinghui He, and Geoffrey Ye Li. Collaborative cloud and edge computing for latency minimization. *IEEE Transactions on Vehicular Technology*, 68(5):5031–5044, 2019.
- [8] Chuanwen Luo, Liya Xu, Deying Li, and Weili Wu. Edge computing integrated with blockchain technologies. In *Complexity and Approximation*, pages 268–288. Springer, 2020.
- [9] Mushu Li, Nan Cheng, Jie Gao, Yinlu Wang, Lian Zhao, and Xuemin Shen. Energy-efficient uav-assisted mobile edge computing: Resource allocation and trajectory optimization. *IEEE Transactions on Vehicular Technology*, 69(3):3424–3438, 2020.
- [10] Junhui Zhao, Qiuping Li, Yi Gong, and Ke Zhang. Computation offloading and resource allocation for cloud assisted mobile edge computing in vehicular networks. *IEEE Transactions on Vehicular Technology*, 68(8):7944–7956, 2019.
- [11] Haijian Sun, Fuhui Zhou, and Rose Qingyang Hu. Joint offloading and computation energy efficiency maximization in a mobile edge computing system. *IEEE Transactions on Vehicular Technology*, 68(3):3052–3056, 2019.
- [12] Jiawei Zheng, Xuewen Dong, Tao Zhang, Junfeng Chen, Wei Tong, and Xiaozhou Yang. Microthingschain: Edge computing and decentralized iot architecture based on blockchain for cross-domain data sharing. In *2018 International Conference on Networking and Network Applications (NaNA)*, pages 350–355. IEEE, 2018.

- [13] Amalia Damianou, Constantinos Marios Angelopoulos, and Vasilis Katos. An architecture for blockchain over edge-enabled iot for smart circular cities. In *2019 15th International Conference on Distributed Computing in Sensor Systems (DCOSS)*, pages 465–472. IEEE, 2019.
- [14] Pradip Kumar Sharma, Mu-Yen Chen, and Jong Hyuk Park. A software defined fog node based distributed blockchain cloud architecture for iot. *Ieee Access*, 6:115–124, 2017.
- [15] XiaoDong Zhang, Ru Li, and Bo Cui. A security architecture of vanet based on blockchain and mobile edge computing. In *2018 1st IEEE International Conference on Hot Information-Centric Networking (HotICN)*, pages 258–259. IEEE, 2018.
- [16] He Zhu, Changcheng Huang, and Jiayu Zhou. Edgechain: Blockchain-based multi-vendor mobile edge application placement. In *2018 4th IEEE Conference on Network Softwarization and Workshops (NetSoft)*, pages 222–226. IEEE, 2018.
- [17] Peng Li, Qin Liu, Chuanhe Huang, Jinhai Wang, and Xiaohua Jia. Delay-bounded minimal cost placement of roadside units in vehicular ad hoc networks. In *2015 IEEE International Conference on Communications (ICC)*, pages 6589–6594. IEEE, 2015.
- [18] Younghwa Jo and Jaehoon Jeong. Rpa: Road-side units placement algorithm for multihop data delivery in vehicular networks. In *2016 30th International Conference on Advanced Information Networking and Applications Workshops (WAINA)*, pages 262–266. IEEE, 2016.
- [19] Shiow-Fen Hwang, Wei-Chen Chen, Chyi-Ren Dow, and Nhut-Lam Nguyen. Efficient rsu placement schemes in urban vehicular ad hoc networks. *Journal of Information Science & Engineering*, 35(5), 2019.
- [20] D Saravanan, S Janakiraman, K Chandraprabha, T Kalaipriyan, RS Raghav, and S Venkatesan. Augmented powell-based krill herd optimization for roadside unit deployment in vehicular ad hoc networks. *Journal of Testing and Evaluation*, 47(6):4108–4127, 2019.
- [21] Zhenyu Wang, Jun Zheng, Yuying Wu, and Nathalie Mitton. A centrality-based rsu deployment approach for vehicular ad hoc networks. In *2017 IEEE International Conference on Communications (ICC)*, pages 1–5. IEEE, 2017.
- [22] Xu Liya, Huang Chuanhe, Li Peng, and Zhu Junyu. A randomized algorithm for roadside units placement in vehicular ad hoc network. In *2013 IEEE 9th International Conference on Mobile Ad-hoc and Sensor Networks*, pages 193–197. IEEE, 2013.
- [23] Rajeev Motwani and Prabhakar Raghavan. *Randomized algorithms*. Chapman & Hall/CRC, 2010.
- [24] Ming Li, Bin Ma, and Lusheng Wang. On the closest string and substring problems. *Journal of the ACM (JACM)*, 49(2):157–171, 2002.
- [25] Sara Mehar, Sidi Mohammed Senouci, Ali Kies, and Mekkakia Maaza Zoulikha. An optimized roadside units (rsu) placement for delay-sensitive applications in vehicular networks. In *2015 12th Annual IEEE Consumer Communications and Networking Conference (CCNC)*, pages 121–127. IEEE, 2015.