

# Multi-modal Sensor Fusion-Based Deep Neural Network for End-to-end Autonomous Driving with Scene Understanding

Zhiyu Huang, Chen Lv, *Senior Member, IEEE*, Yang Xing, Jingda Wu

**Abstract**—This study aims to improve the control performance and generalization capability of end-to-end autonomous driving with scene understanding leveraging deep learning and multi-modal sensor fusion technology. The designed end-to-end deep neural network takes the visual image and associated depth information as inputs in an early fusion level and outputs the pixel-wise semantic segmentation as scene understanding and vehicle control commands concurrently. The end-to-end deep learning-based autonomous driving model is tested in high-fidelity simulated urban driving conditions and compared with the benchmark of CoRL2017 and NoCrash. The testing results show that the proposed approach is of better performance and generalization ability, achieving a 100% success rate in static navigation tasks in both training and unobserved situations, as well as better success rates in other tasks than other existing models. A further ablation study shows that the model with the removal of multimodal sensor fusion or scene understanding pales in the new environment because of the false perception. The results verify that the performance of our model is improved by the synergy of multimodal sensor fusion with scene understanding subtask, demonstrating the feasibility and effectiveness of the developed deep neural network with multimodal sensor fusion.

**Index Terms**—End-to-end autonomous driving, multimodal sensor fusion, deep neural network, semantic segmentation.

## I. INTRODUCTION

CURRENTLY, the solutions to autonomous driving can be divided into two streams: modular pipeline and end-to-end sensorimotor. The modular solution divides the overall driving task into multiple subtasks, including perception, localization, decision making, path planning, and motion control [1]. Thanks to the rapid development of machine learning, the end-to-end solution can omit all the subtasks of the modular solution by building a mapping from high dimensional raw inputs of sensors directly to vehicle control command outputs [2]. In this way, the end-to-end solution can significantly reduce the complexity of the autonomous driving system while realizing the feasibility and effectiveness of the task objective. Recent end-to-end autonomous driving arises with the prosperity of deep learning techniques. It starts with a project from NVIDIA [2], in which the researchers use a convolutional neural network (CNN) that only takes a single

monocular image of the frontal road as input to steer a commercial vehicle. The end-to-end driving system has shown its ability in various driving conditions, including highways and rural country roads. Inspired by this work, many works adopt the end-to-end approach to tackle autonomous driving problems, from lane-keeping [3] to driving in rural roads [4] and complexed urban areas [5].

End-to-end autonomous driving utilizes a deep neural network, which takes raw data from sensors (e.g., images from front-facing cameras, point cloud from Lidar) as inputs and outputs control commands (e.g. throttle, brake, and steering angle), to drive a vehicle. Although it does not explicitly divide the driving task into several sub-modules, the network itself can be divided into two coupled parts in terms of functionalities, i.e. the environmental perception part and the driving policy part. The perception part is usually a CNN, which takes an image as the input and generates a low dimensional feature representation. The latent feature representation is subsequently connected to the driving policy module, which is typically a fully connected network, generating control commands as output. The vehicle control commands are used as the only supervision signals in a large amount of literature. These control signals are capable of supervising the network to learn driving commands while finding features related to driving tasks [6], such as lane markers and obstacles [7]. However, such supervisions may not be strong enough to yield a good latent representation of the driving scene, and thus result in overfitting and lack of generalization capability and deteriorate the distributional shift problem [8]. Therefore, finding and learning a good latent representation of the driving scene is of great importance for further improving the performance of the end-to-end autonomous driving.

So as to learn the good representation of the driving environment, several factors that are learned from naturalistic human driving need to be considered. First, humans perceive the environment with stereo vision, which brings in the depth information. That means humans observe the driving scene with multimodal information. From the perspective of neural networks, multimodal information can bring diverse and vibrant information of the surrounding environment to the latent representation and consequently lead to a better driving policy. Therefore, the multimodal sensor fusion technique is necessary to fuse vision and depth information for end-to-end autonomous driving. In [9], the authors fuse RGB image and corresponding depth map into the network to drive a vehicle in a simulated urban area and thoroughly investigate

Z. Huang, C. Lv, Y. Xing and J. Wu are with the School of Mechanical and Aerospace Engineering, Nanyang Technological University, Singapore, 639798. (e-mail: {zhiyu001, jingda001}@e.ntu.edu.sg, {lyuchen, yang.xing}@ntu.edu.sg)

This work was supported by the SUG-NAP Grant (No. M4082268.050) of Nanyang Technological University, Singapore.

Corresponding author: C. Lv

different multimodal sensor fusion methods, namely the early, mid, and late fusion and their influences on driving task. The end-to-end network designed in [10] works with RGB and depth images measured from a Kinect sensor to steer a 1/4 scale vehicle in the real world. Sobh et al. [11] proposes a deep neural network with late fusion design that ingests semantic segmentation maps and different representations of LiDAR point clouds to generate driving actions. Chen et al. [12] also use camera images and point clouds as the inputs of their end-to-end driving network, while they use PointNet to directly process disordered point clouds. The results from these studies conclusively show that fusing camera images and depth information is more advantageous over the method using RGB image as a single-modal input in terms of the driving performance.

However, multimodal sensor fusion can not guarantee a performance improvement if only the control commands act as the supervision signals. This is because of the causal confusion [8], which means the network might make spurious correlations between the specific feature patterns and the control commands. With more modalities, the network may only rely on some of the features from particular modalities to make decisions and ignore the information from other modalities. To solve this problem, we can think of another factor learned from human driving, which is to understand the driving scene and then make decisions. For neural networks, this can be achieved by training the end-to-end driving network with auxiliary tasks, to explicitly shape the latent representation by incorporating key features of the driving scene. For example, Xu et al. [13] adds a semantic segmentation loss as a regulation when training an end-to-end network to predict the steering angle using visual images. In [14], the authors first pre-train an encoder-decoder structure, which takes a monocular camera image as the input and outputs the semantic segmentation with depth estimation of the image. The encoded latent representation from the penultimate layer of the encoder then inputs to the driving policy network. Leveraging a similar encoder-decoder structure, the network designed in [5] receives an image as observation and performs semantic segmentation, depth prediction, and optical flow estimation first, and then uses the latent representation from the encoder to train a policy network to drive a real car in urban streets. Wang et al. [15] proposes a method to train an end-to-end driving network with object detection task, and both the object-centric features and latent contextual features are used to control a vehicle. These studies suggest that introducing the basic knowledge of driving scenes into the network would result in better generalization ability and robustness in an unobserved environment. The main limitation of these works, however, is that they only take one single modality (visual image) into account and thus does not fully utilize the capability of the multimodal information.

To solve the above issues and further improve the control performance, this study develops a deep neural network with multimodal sensor fusion for end-to-end autonomous driving with semantic segmentation. The main contributions of this paper are listed as follows.

- 1) Following a convolutional encoder-decoder structure [16], the multimodal sensor data from the color image

and the depth map are fused in an early level to perform pixel-wise semantic segmentation on the input image. It realizes incorporating scene understanding capability in the end-to-end driving network.

- 2) The conditional imitation learning paradigm [17] is adopted for the driving policy learning, and the proposed end-to-end autonomous driving system is evaluated in a high-fidelity simulated urban scenario. The multimodal sensor fusion with scene understanding and the driving policy are integrated and trained jointly.
- 3) An ablation test is conducted to investigate the effects of multimodal sensor fusion and scene understanding on the end-to-end driving performance.

The remainder of this paper is organized as follows. Section II introduces the method of multimodal sensor fusion with scene understanding and depicts the imitation learning framework for driving policy. Section III details the data collection process, the training protocol of the neural network and the testing protocol. Section IV describes the analysis of the experiment results and ablation test. Finally, conclusions are summarized in Section V.

## II. METHODOLOGY

The end-to-end autonomous driving with scene understanding task is modeled as a mapping parameterized by  $\theta$  from multimodal observation  $O_t$ , the navigational guidance  $c_t$  to driving command  $A_t$  and the scene understanding  $S_t$  at timestep  $t$ , i.e.,  $A_t, S_t = f(O_t, c_t | \theta)$ . The framework of the developed end-to-end driving model is shown in Fig. 1. The end-to-end deep neural network consists of two parts, which are the multimodal sensor fusion with scene understanding and the driving policy. The end-to-end network takes the multimodal sensor data and navigational direction as inputs and generates the semantic segmentation map and steering and speed control commands as outputs. The speed control is then converted into the throttle and brake control signals via a low-level PID controller. We will describe the details as follows.

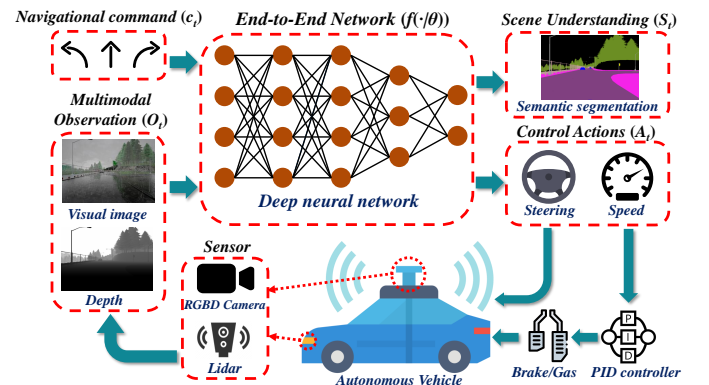


Fig. 1. The framework of our multimodal sensor fusion with scene understanding end-to-end driving model.

### A. Multimodal sensor fusion with scene understanding

Let the raw sensor inputs be  $O_t = \{o_t^i\}_{i=1}^N$ , which consists of  $N$  various observation modalities  $o_t^i$  measured from different sensors with multiple modalities, such as camera, LiDAR, or odometer. These modalities, for example, could be RGB image, depth map, point clouds, and vehicle speed. We use a multimodal sensor fusion network with parameter  $\theta_E$ , denoted as  $f(\cdot|\theta_E)$ , to encode the high dimensional inputs from the raw sensors  $O_t$  into a low dimensional latent representation  $z_t$ . This sensor fusion process is formulated as Eq. 1.

$$z_t = f(O_t|\theta_E) \quad (1)$$

To incorporate the scene understanding in the overall end-to-end driving network, we introduce a decoder neural network  $f(\cdot|\theta_D)$  parameterized by  $\theta_D$ . The decoder projects the latent representation  $z_t$  to a high dimensional representation denoted as  $S_t = \{s_t^i\}$ , in which  $s_t^i$  conveys an understanding of the driving scene in various formats. Such a high-dimension representation could be the reconstructed image, pixel-wise image semantic segmentation, or point-wise point cloud segmentation. This scene understanding process is shown in the following equation:

$$S_t = f(z_t|\theta_D) \quad (2)$$

In this way, the latent representation  $z_t$  is explicitly shaped to incorporate the driving scene understanding, and it is subsequently used for the downstream driving task described in the next subsection.

### B. Conditional driving policy

To resolve the ambiguity of the route selection in an intersection, the navigational commands can be incorporated into the network [17]. Let the high-level navigational command be  $c_t$ , which represents the different directional guidance, such as go straight and turn left. The driving policy is modeled as a neural network  $f(\cdot|\theta_P)$  with parameter  $\theta_P$ . Given the latent representation  $z_t$  of the driving scene, the driving policy takes  $z_t$  and navigational command  $c_t$  as inputs and generates the low-level control commands denoted by  $A_t$ , as the output to the vehicle plant. The control commands in this paper are the steering angle and the longitudinal speed, which are denoted as  $a_t^{\text{steer}}$  and  $a_t^{\text{speed}}$ , respectively, and thus  $A_t = \{a_t^{\text{steer}}, a_t^{\text{speed}}\}$ . The model of the conditional driving policy is given by:

$$A_t = f(z_t, c_t|\theta_P) \quad (3)$$

### C. End-to-end learning

Although the scene understanding network with sensor fusion and the driving policy network can be trained sequentially, a joint training is more efficient and can obtain better task-specific features. Therefore, we integrate the different parts, namely the multimodal sensor fusion encoder, scene understanding decoder, and the conditional driving policy, as a whole and train the entire network in an end-to-end manner.

Let the overall network be denoted as  $f(\cdot|\theta)$  with the parameter  $\theta = \{\theta_E, \theta_D, \theta_P\}$ . Thus the input of this network becomes  $\{O_t, c_t\}$ , and thereby the end-to-end driving network can be expressed by:

$$S_t, A_t = f(O_t, c_t|\theta) \quad (4)$$

Provided the dataset  $\mathcal{D} = \{O_t, A_t, S_t, c_t\}_{t=1}^L$  of the multimodal observations  $O_t$  and the associated scene understanding representation  $S_t$  such as semantic maps, as well as recorded driving data, i.e., the steering and speed control actions  $A_t$  and navigational guidance  $c_t$ , the network is trained to understand the scene and learn driving from demonstrations simultaneously. The learning process is to optimize the network parameter  $\theta$  with respect to the following loss function:

$$\min_{\theta} \lambda_1 \mathcal{L}_{\text{steer}} + \lambda_2 \mathcal{L}_{\text{speed}} + \lambda_3 \mathcal{L}_{\text{scene}} \quad (5)$$

where  $\mathcal{L}_{\text{steer}}$  and  $\mathcal{L}_{\text{speed}}$  are loss functions for steering and speed control actions, and  $\mathcal{L}_{\text{scene}}$  is the loss function for the scene understanding task;  $\lambda_1$ ,  $\lambda_2$  and  $\lambda_3$  are the weights for individual output loss to balance the scale and emphasizing the important loss function. The individual loss function is listed as follows:

$$\mathcal{L}_{\text{steer}} = \frac{1}{L} \sum_{i=1}^L \left(1 + \alpha |a_i^{\text{steer,gt}}|^{\beta}\right)^{\gamma} (a_i^{\text{steer}} - a_i^{\text{steer,gt}})^2, \quad (6)$$

$$\mathcal{L}_{\text{speed}} = \frac{1}{L} \sum_{i=1}^L (a_i^{\text{speed}} - a_i^{\text{speed,gt}})^2, \quad (7)$$

$$\mathcal{L}_{\text{scene}} = \frac{1}{L} \sum_{i=1}^L -s_i^{\text{gt}} \log(s_i), \quad (8)$$

where  $L$  is the total number of the training samples, and the notations with *gt* indicate the ground-truth values. After some initial trials, the loss used in [18] (Eq. 6) and the L2 loss are adopted, respectively, for the steering and speed control actions in this study (Eq. 7). Since most of the training samples are with small steering values, using Eq. 6 can enlarge the impact of sharp steering value, which helps to train the network. Here we choose  $\alpha = 5$ ,  $\beta = 1$ , and  $\gamma = 2$  for Eq. 6. For scene understanding learning, we use cross-entropy loss (Eq. 8) for the semantic segmentation task.

### D. The neural network architecture

In this paper, the input multimodal sensor data is the RGB image and its associated depth map recording the driving scene ahead of the ego vehicle. The depth map encodes the depth information of each pixel in the RGB image. Therefore, the observation is  $O_t = \{I_t, D_t\}$  and the scene understanding representation  $S_t$  is the semantic map, which shows the category of each pixel in the input image.

Fig. 2 shows the structure of the proposed deep neural network with multimodal sensor fusion for end-to-end autonomous driving and scene understanding. It can be implicitly divided into three parts: multimodal sensor fusion encoder,

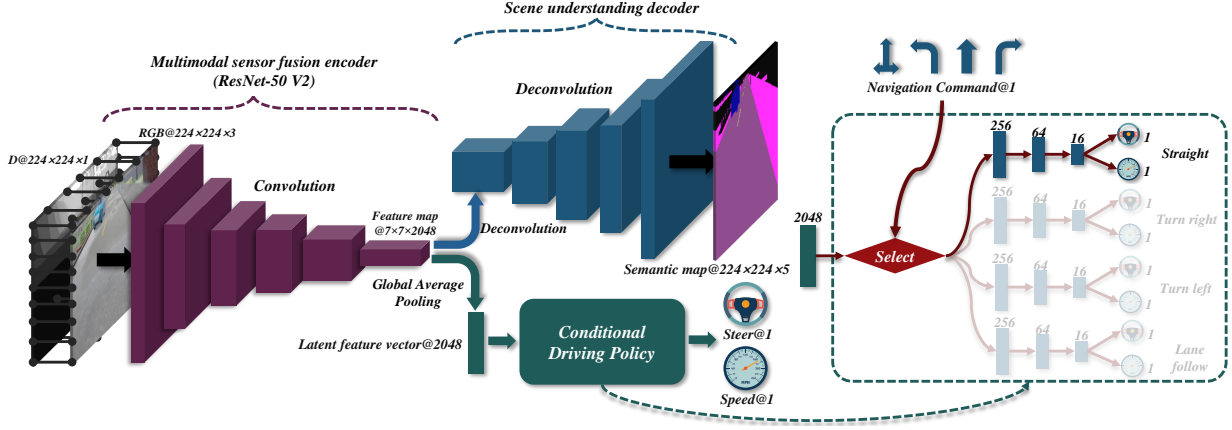


Fig. 2. The structure of the deep neural network with multimodal sensor fusion for end-to-end autonomous driving with scene understanding.

scene understanding decoder, and conditional driving policy. RGB image  $I^{W \times H \times 3}$  and the depth map  $D^{W \times H \times 1}$  with width  $W$  and height  $H$  ( $224 \times 224$  in our case) are concatenated channel-wise first to form an RGBD structure, and then the RGBD data is input to the multimodal sensor fusion encoder which follows a ResNet-50 V2 structure [19]. The output of the encoder is a feature map, which is then connected to a scene understanding decoder that consists of five deconvolutional layers with softmax activation function for the last deconvolutional layer. Each deconvolutional layer except the last one is followed by a batch normalization layer and then the ReLU nonlinearity. The decoder outputs the category of each pixel in the original image to express its understanding of the driving scene. Five categories, namely the lane, lane line, sidewalk, vehicles or pedestrians, and others, are chosen. The feature map is global average pooled to generate a latent feature vector, followed by the conditional driving policy network to compute driving commands concurrently.

The conditional driving policy is a branched fully connected network. The input of the driving policy is the latent feature vector derived from the multimodal sensor fusion encoder. The navigational command  $c_t$  activates the corresponding branch, and each dedicated branch is a fully connected network that outputs the desired speed and steering control signals  $A_t$  for specific guidance. In other words, the navigational command can be seen as a switch that selects which branch outputting the control commands. We have four navigational commands, which are straight, lane follow, turn right and turn left. Each dense layer uses the ReLU activation function and a dropout rate of 0.5 except the last dense layer, generating the control commands.

### III. MODEL TRAINING AND TESTING

#### A. Data collection

The dataset is collected in two urban driving scenarios, i.e. the Town 01 and Town 02, in CARLA simulator [20]. They are two distinct small urban areas with two-lane roads, curves, and intersections, and the weather conditions in the scenarios can be dynamically adjusted. These two towns have different road layouts. Town 01 is larger with 2.9 km of road and 11

intersections, while Town 2 deploys 1.4 km of road and eight intersections. The visual nuisances in the towns, such as static obstacles and buildings, are also different from each other. We first spawn 40 vehicles and 40 pedestrians in the town and use the built-in autopilot function to control one of the vehicles to run from one target position to another. A depth-sensing camera is mounted at the front end of the vehicle, capturing RGB images of the frontal road with a resolution of  $800 \times 600$  at 10 FPS, as well as the corresponding depth maps and ground truth semantic maps. The measurements of the vehicle states, including the navigational direction from a route planner, vehicle speed, heading, position, and steering command, are recorded and synchronized with the sensor data. We inject a one-second random noise into the steering control every 5 seconds to purposely make the vehicle deviate its normal driving path and thereby enrich the dataset with samples of correcting errors. This will help overcome the distributional shift problem in imitation learning. The samples with noise injection from the collected data need to be eliminated to construct the training dataset. Overall, the total data volume collected in Town 01 is 132233, corresponding to approximately 3.7 hours of driving, and 28716 collected for Town 02. Only the data collected from Town 01 is used as the training data, while the data obtained from Town 02 is used for validation. Therefore, in the rest of this paper, Town 01 is denoted as the training scenario and Town 02 is denoted as the testing scenario.

#### B. Model training

Balancing the training data is an essential step before training, since the vehicle goes straight at most of the time, and consequently, small values dominate the distribution of the steering angles, as shown in Fig. 3a. Note that we display the actual steering angle of the vehicle in degrees by multiplying 70 to the normalized steering angle originally provided by the simulator. Since the majority of the dataset is filled with lane keeping cases, we focus on balancing the distribution of steering and speed controls concerning the lane-keeping command. As presented in Fig. 3a, the steering angle between -5 and 5 degrees account for nearly 90% of the data. Therefore, we need

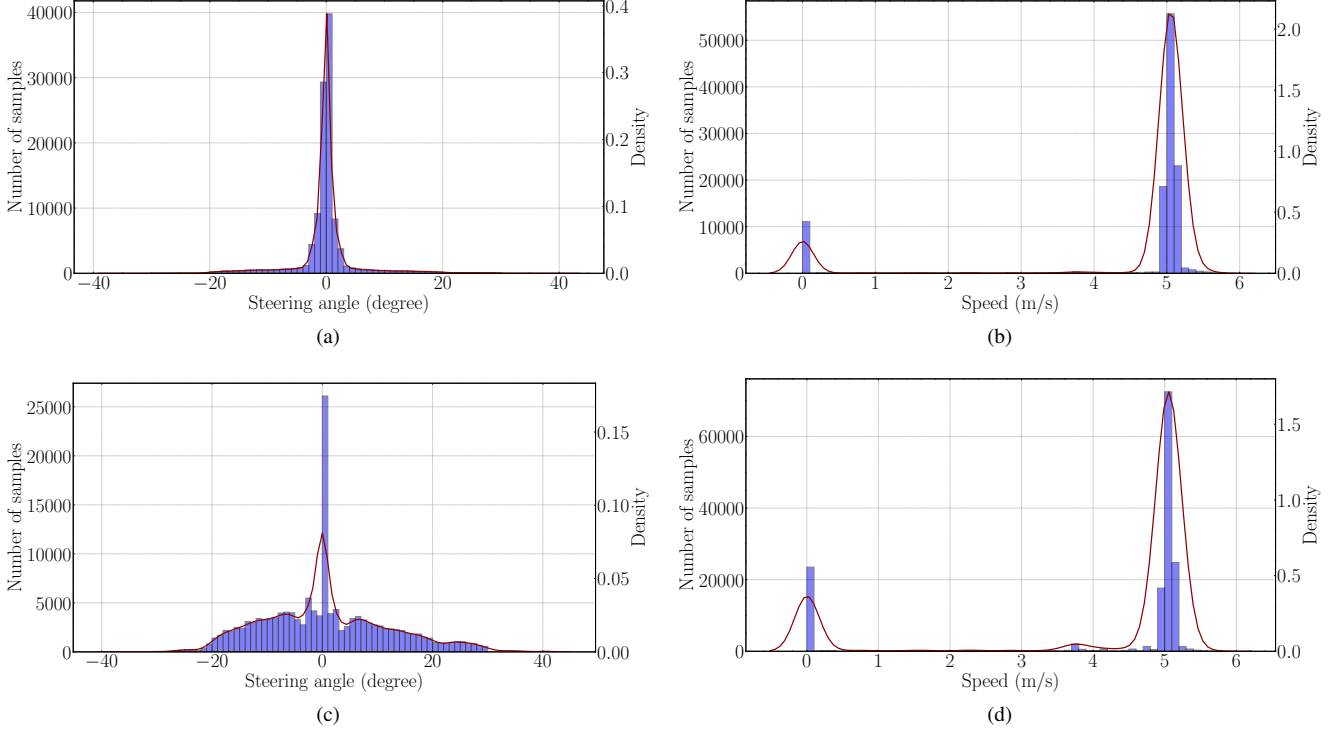


Fig. 3. Dataset balancing for lane keeping: (a) Original steering angle distribution; (b) Original speed distribution; (c) Processed steering angle distribution; (d) Processed speed distribution.

to downsample the majority class (range) and upsample the minority class (range). We randomly discard 80% of the data points in which steering angle falls within -5 and 5 degrees and duplicate the rest data points six times, and then append them in the training dataset. However, this process brings an imbalance in speed distribution, i.e., significantly increasing the number of data points with high speed. This may lead to a problem that the agent cannot learn to stop. Thus, we duplicate the processed data points with speed being below 1 m/s three times. This will increase the data points with small steering angles, thereby inducing another imbalance. However, it is a trade-off that should be addressed. Eventually, the processed data distribution for lane keeping is shown in Fig. 3c and Fig. 3d.

We choose the weights for the loss function (Eq. 5) as  $\{\lambda_1 = 10, \lambda_2 = 1, \lambda_3 = 2\}$  after careful trails. We crop top half of the collected RGB images and depth images, and resize them to  $224 \times 224$  and normalize the channel values to  $[0, 1]$ . During training, we apply Gaussian noise, coarse dropout, contrast normalization, Gaussian blur on the RGB images with a probability of 0.1 for data augmentation.

The neural network is trained with NAdam optimizer with an initial learning rate of 0.0003. The learning rate is scaled by a factor of 0.5 of the previous learning rate, if the validation loss does not drop down for consecutive five epochs. The batch size is set to 32, and the total training epoch is set to 100. Early stopping is used, i.e., terminating training if the validation loss does not improve for 20 epochs, to avoid overfitting. The network is trained on an NVIDIA RTX 2080Ti GPU. The model with the least validation loss is saved and used for

model testing.

### C. Model testing

The model testing is carried out in both the training scenario and the testing scenario with different weather condition settings. We first utilize the end-to-end driving model to control the vehicle, navigating it from the predefined starting point to the target ending point. At each timestep, the end-to-end agent receives multimodal sensor inputs (i.e. the RGB image and depth map) and a high-level navigational command to compute the desired speed and steering control signals, as well as the semantic segmentation result to show its understanding of the driving scene. To convert the speed control action to vehicle control commands, we use a PID controller in the low-level to compute throttle and brake controls for tracking the desired speed.

The evaluation of the proposed end-to-end autonomous driving follows the paradigms of the CoRL2017 benchmark [20] and NoCrash benchmark [8]. In the CoRL2017 benchmark, the agent should fulfill four driving tasks, and each task consists of distinct 25 predefined navigation routes. The four driving tasks are driving straight, turning, navigating in empty traffic, and navigating with dynamic traffic participants. A trial is considered a failure if the agent is stuck somewhere and exceeds the allowed time to reach the target point. The stricter and harder NoCrash benchmark consists of three driving tasks, and each task shares the same 25 predefined routes but differs in the densities of traffic, which are no traffic, regular traffic, and dense traffic, respectively. A trial is seen as fail if any collision happens or exceeding the time limit.

As for the weather settings, the training scenario is with four weather settings that have been used for collection of the training data. And the four weather conditions are clear afternoon, wet road afternoon, hard rain afternoon, and clear sunset. The testing scenario has two different weather settings. For the CoRL2017 benchmark, the weather settings are cloudy afternoon with the wet road and soft rain sunset, while for the NoCrash benchmark, the weather settings include wet road sunset and soft rain sunset.

#### IV. TESTING RESULTS AND DISCUSSIONS

##### A. Testing results

The main evaluation metric of the end-to-end autonomous driving model is selected as success rate, which is defined as the percentage of episodes that the end-to-end driving agent has successfully completed. Table I shows a comparison of our method with other state-of-the-art methods on the CoRL2017 benchmark. We select six works listed in Table I, which are controllable imitative reinforcement learning (CIRL) [21], conditional affordance learning (CAL) [22] multi-task learning (MT) [14], conditional imitation learning with ResNet architecture and speed prediction (CILRS) [8], and multimodal early fusion (MEF) [9]. The proposed method is denoted as MSFSU, which stands for multimodal sensor fusion with scene understanding. Table II shows the results of the success rate with different methods on the NoCrash benchmark.

TABLE I  
COMPARISON OF SUCCESS RATE WITH DIFFERENT MODELS ON THE  
CoRL2017 BENCHMARK

Task	Scenario	CIRL	CAL	MT	CILRS	MEF	MSFSU
Straight	Training scenario	98	<b>100</b>	96	96	99	<b>100</b>
One turn		97	97	87	92	99	<b>100</b>
Navigation		93	92	81	95	92	<b>100</b>
Nav. dynamic		82	83	81	92	89	<b>98</b>
Straight	Testing scenario	98	94	96	96	96	<b>100</b>
One turn		80	72	82	92	84	<b>100</b>
Navigation		68	68	78	92	90	<b>100</b>
Nav. dynamic		62	64	62	90	<b>94</b>	<b>94</b>

TABLE II  
COMPARISON OF SUCCESS RATE WITH DIFFERENT MODELS ON THE  
NoCrash BENCHMARK

Task	Scenario	CAL	MT	CILRS	MSFSU
Empty	Training scenario	81 $\pm$ 1	84 $\pm$ 1	97 $\pm$ 2	<b>100 <math>\pm</math> 0</b>
Regular		73 $\pm$ 1	54 $\pm$ 1	83 $\pm$ 0	<b>91 <math>\pm</math> 1</b>
Dense		42 $\pm$ 1	13 $\pm$ 1	42 $\pm$ 2	<b>61 <math>\pm</math> 3</b>
Empty	Testing scenario	25 $\pm$ 3	57 $\pm$ 0	90 $\pm$ 2	<b>100 <math>\pm</math> 0</b>
Regular		14 $\pm$ 2	32 $\pm$ 2	56 $\pm$ 2	<b>82 <math>\pm</math> 3</b>
Dense		10 $\pm$ 0	14 $\pm$ 2	24 $\pm$ 8	<b>43 <math>\pm</math> 5</b>

It can be seen from the Table I that our proposed model has significantly improved the performance and robustness of the end-to-end autonomous driving, achieving a 100% success rate in static navigation tasks and a better success rate than other existing models in the dynamic navigation task. The better generalization capability of our model can be manifested in the testing scenario where both the road layout and weather condition are different from that of the training conditions. As

listed in the Table I, in the more challenging testing scenario, there is no decline in the success rate in the static navigation tasks, and only a slight drop is observed in success rate when navigating in dynamic traffic. While our proposed method, as seen in Table II, still outperforms other existing models in the more challenging NoCrash benchmark, and no reduction in success rate is found when the end-to-end agent fulfills the navigation tasks in the empty traffic. It is expected that the agent performs poorly in dense traffic because we did not train the model to obey the traffic rules, whereas our model still demonstrates better performance over others.

Here, some typical cases of the scene understanding capability of our model and some failure cases are also presented in Fig. 4. Fig. 4a shows a scenario of collision avoidance, in which our model is able to recognize the feasible driving area, sidewalk, and other vehicles and output an appropriate braking command to stop the vehicle in front of the obstacle. Fig. 4b shows that the end-to-end agent is attempting to correct its deviation and get back to the lane center. These capabilities keep the agent staying on the road and avoiding collisions with other obstacles, achieving a 100% success rate in static navigation tasks and a higher success rate in dynamic navigation tasks, compared to other ones. The failures are mostly collisions with surrounding vehicles or pedestrians. The main reason for these failure cases is because that the encountered scenes are out of the training data distribution. Fig. 4c and Fig. 4d show two failure cases. Fig. 4c shows a scenario of crash in a sharp turn. Although it correctly recognizes the vehicle ahead, the model fails to generate an appropriate steering control. This failure can be attributed to that the required driving policy has never been trained in this scene. In Fig 4d, the model fails to identify the vehicle on the right side and thus causes a crash. In general, apart from some out-of-distribution cases, our model has shown good generalization capability, resulting in a higher success rate in unobserved urban situations.

##### B. Ablation study

The performance improvement of the proposed end-to-end driving approach may be contributed by many factors, e.g. multimodal sensor fusion, scene understanding, and/or their combined effect. Therefore, this ablation test is designed to investigate the impacts of multimodal sensor fusion and scene understanding on the performance of the developed model. First, we remove the depth information from the network inputs with maintaining the scene understanding decoder to perform semantic segmentation on the input image. Here we denote it as scene understanding (SU) model. The system is similar to the multi-task learning model [14] with removal of the depth estimation. Next, we take the scene understanding decoder away from the network and the associated semantic segmentation, and thereby the system is similar to the multimodal early fusion model [9]. We denote this model as multimodal sensor fusion (MSF) model. We evaluate their performance regarding the success rate on the CoRL2017 benchmark, and the results are illustrated in Fig. 5.

The results in Fig. 5 indicate that both multimodal sensor fusion and scene understanding play essential roles in the




Fig. 4. Demonstrations of the model performance: (a) collision avoidance; (b) error correction; (c) failure case with correct scene understanding; (d) failure case with false scene understanding.

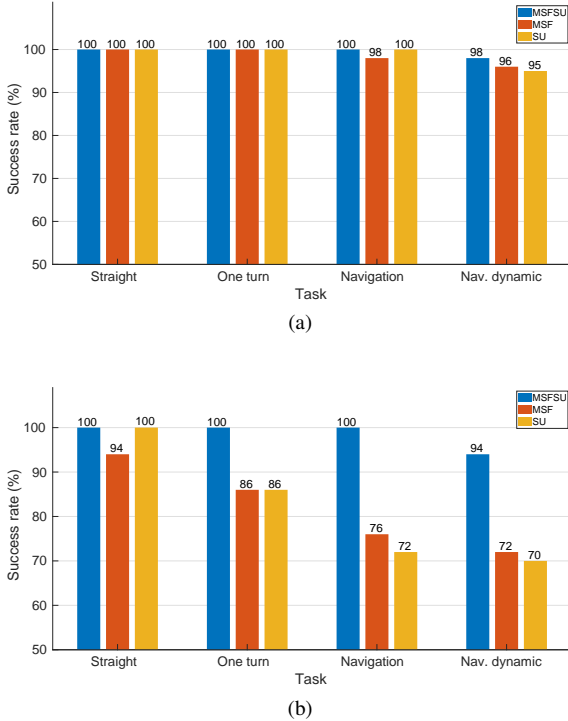


Fig. 5. Results of success rate on the CoRL2017 benchmark: (a) Training scenario; (b) Testing Scenario.

developed end-to-end autonomous driving model. The models without multimodal sensor fusion or scene understanding can perform approximately the same as the original one in the training scenario. However, their generalization performance is significantly impaired, consequently resulting in a substantial decrease in success rate in navigation tasks under the unobserved situations. In the static navigation task under the testing scenario, most of the failure cases in the MSF model and SU model are caused by unexpected stops in unobserved weather settings. As shown in Fig. 6a, the MSF model outputs a false brake command to stop the vehicle in front of a puddle. A possible reason is that the standing water on the road may confuse the network to regard it as an obstacle ahead. Although we have added depth information, the MSF model still makes a wrong judgment. This phenomenon happens in Fig. 6b, where the SU model makes a false recognition that there is a vehicle in the front. Nevertheless, the proposed model combining multimodal sensor fusion and scene understanding can avoid such a mistake caused by false perception. This finding suggests that the better performance of our model is contributed by the combined effect of multimodal sensor fusion and scene understanding. On one hand, incorporating scene understanding capability could help the network find more relevant and general features of the driving scene. On the other hand, adding depth information could further enhance the scene understanding ability.

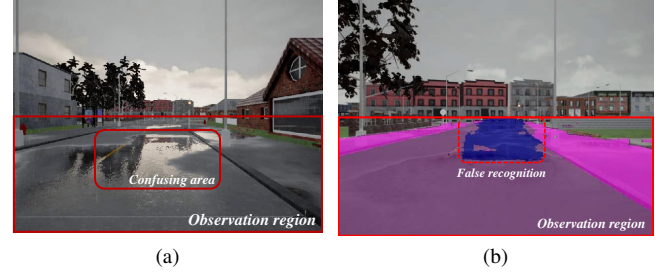


Fig. 6. Failure cases of unexpected stops from different models: (a) the multimodal sensor fusion model; (b) the scene understanding model.

Then, we compare these models in terms of expert likeness. The expert likeness is defined as the Euclidean distance between the trajectory of the end-to-end agent and the trajectory of expert demonstrations in an episode. Therefore, a smaller value means a better match of the model with the expert demonstrations. The expert demonstrations are collected by using the built-in autopilot function in the CARLA simulator. We average the expert likeness first by length of the episode and then by task, and the results are listed in Table III. Note that we do not take the failure episodes into the calculation.

The results in Table III indicate that the end-to-end driving models with scene understanding could get closer to the expert demonstrations, and the proposed MSFSU model behaves the best in lane-following tasks. In contrast, the model with only multimodal sensor fusion has a more significant deviation from expert demonstrations, especially in turning tasks. We display two examples in Fig. 7, showing the trajectories of different agents with their corresponding yaw rates of an episode in the training scenario and testing scenario, respectively.

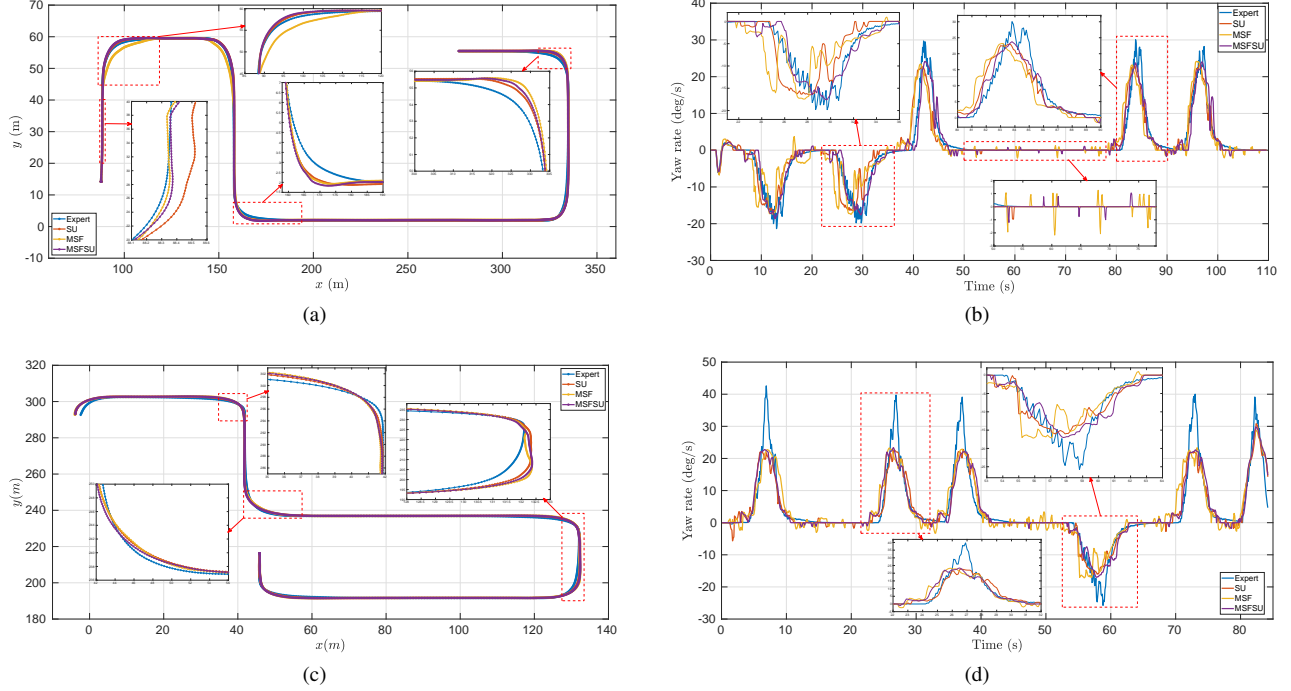


Fig. 7. Examples of trajectories and yaw rates of different agents: (a) the trajectory of an episode in the training scenario; (b) the yaw rate of an episode in the training scenario; (c) the trajectory of an episode in the testing scenario; (d) the yaw rate of an episode in the testing scenario.

TABLE III  
RESULTS OF THE EXPERT LIKENESS IN STATIC NAVIGATION TASKS IN  
CoRL2017 BENCHMARK

Task	Scenario	MSF	SU	MSFSU
Straight One turn Navigation	Training scenario	0.1288	0.1155	<b>0.1131</b>
		0.2809	<b>0.2504</b>	0.2572
		0.2242	0.1971	<b>0.1970</b>
Straight One turn Navigation	Testing scenario	0.1313	0.1217	<b>0.1144</b>
		0.3603	<b>0.2921</b>	0.3167
		0.2965	<b>0.2871</b>	0.2897

We notice from Fig. 7 that in general, the trajectories of all end-to-end agents are consistent with that of the expert demonstration. However, although there exist some deviations during turning, the end-to-end agents are able to get back onto the correct track with a lower value of peak yaw rate. The end-to-end driving model without scene understanding has more significant deviations than others, as shown in Fig. 7a. In terms of the yaw rate, the proposed MSFSU model possesses a smoother yaw rate curve, as reflected in Fig. 7b. While the MSF model needs to correct its direction continually, causing more oscillations in the yaw rate. The above results validate the reasonable control quality of the proposed MSFSU model.

### C. Discussions

Some recent works [23], [24] have achieved similar results to our method on the CoRL2017 benchmark. However, they utilize more privileged information and sophisticated training methods. [23] utilizes maps and ground-truth information of all traffic participants to train a privileged agent, which is later

used for online training of a vision-based agent. [24] first trains an expert agent that leverages side information on semantics and stop intentions, and then a student agent that tries to distill the latent feature of the expert agent but only receives images as input. On the contrary, only the semantic segmentation image is used as privileged information in our model, and the depth information can be obtained through perception sensors. Moreover, our model is trained purely offline with a simpler training procedure but still reaches a comparative performance to these sophisticated models.

Many other works have added ego-speed as an input modality to the end-to-end network, however, this does not work in our model. Adding feedback speed through a fully connected network, or adding the feedback speed sequence through a long-short term network directly to the driving policy, has caused the inertia problem, i.e. the agent cannot restart after it stops for obstacle avoidance. It is because the network fully relies on the feedback speed information to reduce the training loss in the speed prediction, but the system can barely work in the online deployment. This further verifies our point of view that multimodal information itself does not guarantee a better result. Therefore, we should investigate the mechanisms of incorporating the speed information in a scene understanding task, and this is one direction of our future work. Furthermore, future research should concentrate on other scene understanding tasks such as restoring the images of the driving scene from the latent representation using an autoencoder, or predicting the short-term change of the image based on motion and temporal information. Other more advanced and abstract scene understanding representations, such as constructing bird-view maps from on-board sensors, detecting objects and lanes, or

even learning traffic rules, are also worthwhile exploring.

## V. CONCLUSIONS

In this study, we propose a novel structure of deep neural networks for end-to-end autonomous driving. The developed deep neural network consists of multimodal sensor fusion, scene understanding, and conditional driving policy modules. The multimodal sensor fusion encoder fuses the visual image and depth information into a low-dimension latent representation, followed by the scene understanding decoder to perform pixel-wise semantic segmentation. And then conditional driving policy outputs vehicle control commands. We test and evaluate our model in the CARLA simulator with the CoRL2017 and NoCrash benchmarks. Testing results show that the proposed model is advantageous over other existing ones in terms of task success rate and generalization ability, achieving a 100% success rate in static navigation tasks in both training and unobserved circumstances. The further ablation study finds out that the performance improvement of our model is contributed by the combined effects of multimodal sensor fusion and scene understanding. Furthermore, our end-to-end driving model behaves much closer to the expert demonstrations and presents a more reasonable control quality. The testing results and performance comparison demonstrate the feasibility and effectiveness of the developed novel deep neural network for end-to-end autonomous driving.

## REFERENCES

- [1] W. Schwarting, J. Alonso-Mora, and D. Rus, "Planning and decision-making for autonomous vehicles," *Annual Review of Control, Robotics, and Autonomous Systems*, 2018.
- [2] M. Bojarski, D. Del Testa, D. Dworakowski, B. Firner, B. Flepp, P. Goyal, L. D. Jackel, M. Monfort, U. Muller, J. Zhang *et al.*, "End to end learning for self-driving cars," *arXiv preprint arXiv:1604.07316*, 2016.
- [3] Z. Chen and X. Huang, "End-to-end learning for lane keeping of self-driving cars," in *2017 IEEE Intelligent Vehicles Symposium (IV)*. IEEE, 2017, pp. 1856–1860.
- [4] A. Kendall, J. Hawke, D. Janz, P. Mazur, D. Reda, J.-M. Allen, V.-D. Lam, A. Bewley, and A. Shah, "Learning to drive in a day," in *2019 International Conference on Robotics and Automation (ICRA)*. IEEE, 2019, pp. 8248–8254.
- [5] J. Hawke, R. Shen, C. Gurau, S. Sharma, D. Reda, N. Nikolov, P. Mazur, S. Micklethwaite, N. Griffiths, A. Shah *et al.*, "Urban driving with conditional imitation learning," *arXiv preprint arXiv:1912.00177*, 2019.
- [6] S. Yang, W. Wang, C. Liu, W. Deng, and J. K. Hedrick, "Feature analysis and selection for training an end-to-end autonomous vehicle controller using deep learning approach," in *2017 IEEE Intelligent Vehicles Symposium (IV)*. IEEE, 2017, pp. 1033–1038.
- [7] M. Bojarski, P. Yeres, A. Choromanska, K. Choromanski, B. Firner, L. Jackel, and U. Muller, "Explaining how a deep neural network trained with end-to-end learning steers a car," *arXiv preprint arXiv:1704.07911*, 2017.
- [8] F. Codevilla, E. Santana, A. M. López, and A. Gaidon, "Exploring the limitations of behavior cloning for autonomous driving," in *Proceedings of the IEEE International Conference on Computer Vision*, 2019, pp. 9329–9338.
- [9] Y. Xiao, F. Codevilla, A. Gurram, O. Urfalioglu, and A. M. López, "Multimodal end-to-end autonomous driving," *arXiv preprint arXiv:1906.03199*, 2019.
- [10] J. A. D. Amado, I. P. Gomes, J. Amaro, D. F. Wolf, and F. S. Osório, "End-to-end deep learning applied in autonomous navigation using multi-cameras system with rgb and depth images," in *2019 IEEE Intelligent Vehicles Symposium (IV)*. IEEE, 2019, pp. 1626–1631.
- [11] I. Sobh, L. Amin, S. Abdelkarim, K. Elmadawy, M. Saeed, O. Abdeltawab, M. Gamal, and A. El Sallab, "End-to-end multi-modal sensors fusion system for urban automated driving," *NIPS 2018 Workshop MLITS*, 2018.
- [12] Y. Chen, J. Wang, J. Li, C. Lu, Z. Luo, H. Xue, and C. Wang, "Lidar-video driving dataset: Learning driving policies effectively," in *Proceedings of the IEEE Conference on Computer Vision and Pattern Recognition*, 2018, pp. 5870–5878.
- [13] H. Xu, Y. Gao, F. Yu, and T. Darrell, "End-to-end learning of driving models from large-scale video datasets," in *Proceedings of the IEEE conference on computer vision and pattern recognition*, 2017, pp. 2174–2182.
- [14] Z. Li, T. Motoyoshi, K. Sasaki, T. Ogata, and S. Sugano, "Rethinking self-driving: Multi-task knowledge for better generalization and accident explanation ability," *arXiv preprint arXiv:1809.11100*, 2018.
- [15] D. Wang, C. Devin, Q.-Z. Cai, F. Yu, and T. Darrell, "Deep object-centric policies for autonomous driving," in *2019 International Conference on Robotics and Automation (ICRA)*. IEEE, 2019, pp. 8853–8859.
- [16] V. Badrinarayanan, A. Kendall, and R. Cipolla, "Segnet: A deep convolutional encoder-decoder architecture for image segmentation," *IEEE transactions on pattern analysis and machine intelligence*, vol. 39, no. 12, pp. 2481–2495, 2017.
- [17] F. Codevilla, M. Miiller, A. López, V. Koltun, and A. Dosovitskiy, "End-to-end driving via conditional imitation learning," in *2018 IEEE International Conference on Robotics and Automation (ICRA)*. IEEE, 2018, pp. 1–9.
- [18] W. Yuan, M. Yang, C. Wang, and B. Wang, "Steeringloss: Theory and application for steering prediction," in *2019 IEEE Intelligent Vehicles Symposium (IV)*. IEEE, 2019, pp. 1420–1425.
- [19] K. He, X. Zhang, S. Ren, and J. Sun, "Identity mappings in deep residual networks," in *European conference on computer vision*. Springer, 2016, pp. 630–645.
- [20] A. Dosovitskiy, G. Ros, F. Codevilla, A. Lopez, and V. Koltun, "Carla: An open urban driving simulator," *arXiv preprint arXiv:1711.03938*, 2017.
- [21] X. Liang, T. Wang, L. Yang, and E. Xing, "Cirl: Controllable imitative reinforcement learning for vision-based self-driving," in *Proceedings of the European Conference on Computer Vision (ECCV)*, 2018, pp. 584–599.
- [22] A. Sauer, N. Savinov, and A. Geiger, "Conditional affordance learning for driving in urban environments," *arXiv preprint arXiv:1806.06498*, 2018.
- [23] D. Chen, B. Zhou, V. Koltun, and P. Krähenbühl, "Learning by cheating," *arXiv preprint arXiv:1912.12294*, 2019.
- [24] A. Zhao, T. He, Y. Liang, H. Huang, G. V. d. Broeck, and S. Soatto, "Lates: Latent space distillation for teacher-student driving policy learning," *arXiv preprint arXiv:1912.02973*, 2019.