

# A review of machine learning applications in wildfire science and management

Piyush Jain<sup>\*1,2</sup>, Sean C P Coogan<sup>2</sup>, Sriram Ganapathi Subramanian<sup>†3</sup>, Mark Crowley<sup>‡3</sup>, Steve Taylor<sup>4</sup>, and Mike D Flannigan<sup>2</sup>

<sup>1</sup>Natural Resources Canada, Canadian Forest Service, Northern Forestry Centre, Edmonton, AB

<sup>2</sup>Canadian Partnership for Wildland Fire Science, University of Alberta, Renewable Resources, Edmonton, AB

<sup>3</sup>University of Waterloo, Electrical and Computer Engineering, Waterloo, ON

<sup>4</sup>Natural Resources Canada, Canadian Forest Service, Pacific Forestry Centre, Victoria, BC

August 20, 2020

## Abstract

Artificial intelligence has been applied in wildfire science and management since the 1990s, with early applications including neural networks and expert systems. Since then the field has rapidly progressed congruently with the wide adoption of machine learning (ML) methods in the environmental sciences. Here, we present a scoping review of ML applications in wildfire science and management. Our overall objective is to improve awareness of ML methods among wildfire researchers and managers, as well as illustrate the diverse and challenging range of problems in wildfire science available to ML data scientists. To that end, we first present an overview of popular ML approaches used in wildfire science to date, and then review the use of ML in wildfire science as broadly categorized into six problem domains, including: 1) fuels characterization, fire detection, and mapping; 2) fire weather and climate change; 3) fire occurrence, susceptibility, and risk; 4) fire behavior prediction; 5) fire effects; and 6) fire management. Furthermore, we discuss the advantages and limitations of various ML approaches relating to data size, computational requirements, generalizability, and interpretability, as well as identify opportunities for future advances in the science and management of wildfires within a data science context. In total, we identified 300 relevant publications up to the end of 2019, where the most frequently used ML methods across problem domains included random forests, MaxEnt, artificial neural networks, decision trees, support vector machines, and genetic algorithms. As such, there exists opportunities to apply more current ML methods — including deep learning and agent based learning — in the wildfire sciences, especially in instances involving very large multivariate datasets. We must recognize, however, that despite the ability of ML methods to learn on their own, expertise in wildfire science is necessary to ensure realistic modelling of fire processes across multiple scales, while the complexity of some ML methods, such as deep learning, requires a dedicated and sophisticated knowledge of their application. Finally, we stress that the wildfire research and management communities play an active role in providing relevant, high quality, and freely available wildfire data for use by practitioners of ML methods.

**Keywords:** *machine learning, wildfire science, fire management, wildland fire, support vector machine, artificial neural network, decision trees, Bayesian networks, reinforcement learning, deep learning*

---

\*piyush.jain@canada.ca

†ss@uwaterloo.ca

‡mcrowley@uwaterloo.ca

# 1 Introduction

Wildland fire is a widespread and critical element of the earth system [Bond and Keeley, 2005], and is a continuous global feature that occurs in every month of the year. Presently, global annual area burned is estimated to be approximately 420 Mha [Giglio et al., 2018], which is greater in area than the country of India. Globally, most of the area burned by wildfires occurs in grasslands and savannas. Humans are responsible for starting over 90% of wildland fires, and lightning is responsible for almost all of the remaining ignitions. Wildland fires can result in significant impacts to humans, either directly through loss of life and destruction to communities, or indirectly through smoke exposure. Moreover, as the climate warms we are seeing increasing impacts from wildland fire [Coogan et al., 2019]. Consequently, billions of dollars are spent every year on fire management activities aimed at mitigating or preventing wildfires’ negative effects. Understanding and better predicting wildfires is therefore crucial in several important areas of wildfire management, including emergency response, ecosystem management, land-use planning, and climate adaptation to name a few.

Wildland fire itself is a complex process; its occurrence and behaviour are the product of several interrelated factors, including ignition source, fuel composition, weather, and topography. Furthermore, fire activity can be examined viewed across a vast range of scales, from ignition and combustion processes that occur at a scale of centimeters over a period of seconds, to fire spread and growth over minutes to days from meters to kilometers. At larger extents, measures of fire frequency may be measured over years to millennia at regional, continental, and planetary scales (see Simard [1991] for a classification of fire severity scales, and Taylor et al. [2013] for a review of numerical and statistical models that have been used to characterize and predict fire activity at a range of scales). For example, combustion and fire behavior are fundamentally physicochemical processes that can be usefully represented in mechanistic (i.e., physics-based) models at relatively fine scales [Coen, 2018]. However, such models are often limited both by the ability to resolve relevant physical processes, as well as the quality and availability of input data [Hoffman et al., 2016]. Moreover, with the limitations associated with currently available computing power it is not feasible to apply physical models to inform fire management and research across the larger and longer scales that are needed and in near real time. Thus, wildfire science and management rely heavily on the development of empirical and statistical models for meso, synoptic, strategic, and global scale processes [Simard, 1991], the utility of which are dependent upon their ability to represent the often complex and non-linear relationships between the variables of interest, as well as by the quality and availability of data.

While the complexities of wildland fire often present challenges for modelling, significant advances have been made in wildfire monitoring and observation primarily due to the increasing availability and capability of remote-sensing technologies. Several satellites (eg. NASA TERRA, AQUA and GOES), for instance, have onboard fire detection sensors (e.g., Advanced Very High Resolution Radiometer (AVHRR), Moderate Resolution Imaging Spectroradiometer (MODIS), Visible Infrared Imaging Radiometer Suite (VIIRS)), and these sensors along with those on other satellites (e.g., LANDSAT series) routinely monitor vegetation distributions and changes. Additionally, improvements in numerical weather prediction and climate models are simultaneously offering smaller spatial resolutions and longer lead forecast times [Bauer et al., 2015] which potentially offer improved predictability of extreme fire weather events. Such developments make a data-centric approach to wildfire modeling a natural evolution for many research problems given sufficient data. Consequently, there has been a growing interest in the use of Machine Learning (ML) methodologies in wildfire science and management in recent years.

Although no formal definition exists, we adopt the conventional interpretation of ML as the study of computer algorithms that can improve automatically through experience [Mitchell, 1997]. This approach is necessarily data-centric, with the performance of ML algorithms dependent on the quality and quantity of available data relevant to the task at hand. The field of ML has undergone an explosion of new algorithmic advances in recent years and is deeply connected to the broader field of Artificial Intelligence (AI). AI researchers aim to understand and synthesize intelligent agents which can act appropriately to their situation and objectives, adapt to changing environments, and learn from experience [Poole and Mackworth,

2010]. The motivations for using AI for forested ecosystem related research, including disturbances due to wildfire, insects, and disease, were discussed in an early paper [Schmoltdt, 2001], while Olden et al. [2008] further argued for the use of ML methods to model complex problems in ecology. The use of ML models in the environmental sciences has seen a rapid uptake in the last decade, as is evidenced by recent reviews in the geosciences [Karpatne et al., 2017], forest ecology [Liu et al., 2018], extreme weather prediction [McGovern et al., 2017], flood forecasting [Mosavi et al., 2018], statistical downscaling [Vandal et al., 2018], remote sensing [Lary et al., 2016], and water resources [Shen, 2018, Sun and Scanlon, 2019]. Two recent perspectives have also made compelling arguments for the application of deep learning in earth system sciences [Reichstein et al., 2019] and for tackling climate change [Rolnick et al., 2019]. To date, however, no such paper has synthesized the diversity of ML approaches used in the various challenges facing wildland fire science.

In this paper, we review the current state of literature on ML applications in wildfire science and management. Our overall objective is to improve awareness of ML methods among fire researchers and managers, and illustrate the diverse and challenging problems in wildfire open to data scientists. This paper is organized as follows. In Section 2, we discuss commonly used ML methods, focusing on those most commonly encountered in wildfire science. In Section 3, we give an overview of the scoping review and literature search methodology employed in this paper. In this section we also highlight the results of our literature search and examine the uptake of ML methods in wildfire science since the 1990s. In Section 4, we review the relevant literature within six broadly categorized wildfire modeling domains: (i) Fuels characterization, fire detection, and mapping; (ii) fire weather and climate change; (iii) fire probability and risk; (iv) fire behavior prediction; (v) fire effects; and (vi) fire management. In Section 5, we discuss our findings and identify further opportunities for the application of ML methods in wildfire science and management. Finally, in Section 6 we offer conclusions. Thus, this review will serve to guide and inform both researchers and practitioners in the wildfire community looking to use ML methods, as well as provide ML researchers the opportunity to identify possible applications in wildfire science and management.

## 2 Artificial Intelligence and Machine Learning

**“Definition: Machine Learning** - (Methods which) detect patterns in data, use the uncovered patterns to predict future data or other outcomes of interest”  
from *Machine Learning: A Probabilistic Perspective*, 2012 [Murphy, 2012].

ML itself can be seen as a branch of AI or statistics, depending who you ask, that focuses on building predictive, descriptive, or actionable models for a given problem by using collected data, or incoming data, specific to that problem. ML methods learn directly from data and dispense with the need for a large number of expert rules or the need to model individual environmental variables with perfect accuracy. ML algorithms develop their own internal model of the underlying distributions when learning from data and thus need not be explicitly provided with physical properties of different parameters. Take for example, the task of modeling wildland fire spread, the relevant physical properties which include fuel composition, local weather and topography. The current state of the art in wildfire prediction includes physics-based simulators that fire fighters and strategic planners rely on to take many critical decisions regarding allocation of scarce firefighting resources in the event of a wildfire [Sullivan, 2007]. These physics-based simulators, however, have certain critical limitations; they normally render very low accuracies, have a prediction bias in regions where they are designed to be used, are often hard to design and implement due to the requirement of large number of expert rules. Furthermore, modelling many complex environmental variables is often difficult due to large resource requirements and complex or heterogeneous data formats. ML algorithms, however, learn their own mappings between parametric rules directly from data and do not require expert rules, which is particularly advantageous when the number of parameters are quite large and their physical properties quite complex, as in the case of wildland fire. Therefore, a ML approach to wildfire response may help to avoid many of the limitations of physics-based simulators.

A major goal of this review is to provide an overview of the various ML methods utilized in wildfire science and management. Importantly, we also provide a generalized framework for guiding wildfire scientists interested in applying ML methods to specific problem domains in wildland fire research. This conceptual framework, derived from the approach in [Murphy, 2012] and modified to show examples relevant to wildland fire and management is shown in Fig. 1. In general, ML methods can be identified as belonging to one of three types: supervised learning; unsupervised learning; or, agent based learning. We describe each of these below.

**Supervised Learning** - In supervised ML all problems can be seen as one of learning a parametrized function, often called a “model”, that maps inputs (i.e., predictor variables) to outputs (or “target variables”) both of which are known. The goal of supervised learning is to use an algorithm to learn the parameters of that function using available data. In fact, both linear and logistic regression can be seen as very simple forms of supervised learning. Most of the successful and popular ML methods fall into this category.

**Unsupervised Learning** - If the target variables are not available, then ML problems are typically much harder to solve. In unsupervised learning, the canonical tasks are dimensionality reduction and clustering, where relationships or patterns are extracted from the data without any guidance as to the “right” answer. Extracting embedded dimensions which minimize variance, or assigning datapoints to (labelled) classes which maximize some notion of natural proximity or other measures of similarity are examples of unsupervised ML tasks.

**Agent Based Learning** - Between supervised and unsupervised learning are a group of ML methods where learning happens by simulating behaviors and interactions of a single or a group of autonomous agents. These are general unsupervised methods which use incomplete information about the target variables, (i.e., information is available for some instances but not others), requiring generalizable models to be learned. A specific case in this space is Reinforcement Learning [Sutton and Barto, 1998], which is used to model decision making problems over time where critical parts of the environment can only be observed interactively through trial and error. This class of problems arises often in the real world and require efficient learning and careful definition of values (or preferences) and exploration strategies.

In the next section, we present a brief introduction to commonly used ML methods from the aforementioned learning paradigms. We note that this list is not meant to be exhaustive, and that some methods can accommodate both supervised and unsupervised learning tasks. It should be noted that the classification of a method as belonging to either ML or traditional statistics is often a question of taste. For the purpose of this review — and in the interests of economy — we have designated a number of methods as belonging to traditional statistics rather than ML. For a complete listing see tables 1 and 2.

## 2.1 Decision Trees

Decision Trees (DT) [Breiman, 2017] belong to the class of supervised learning algorithms and are another example of a universal function approximator, although in their basic form such universality is difficult to achieve. DTs can be used for both classification and regression problems. A decision tree is a set of if-then-else rules with multiple branches joined by decision nodes and terminated by leaf nodes. The decision node is where the tree splits into different branches, with each branch corresponding to the particular decision being taken by the algorithm whereas leaf nodes represent the model output. This could be a label for a classification problem or a continuous value in case of a regression problem. A large set of decision nodes is used in this way to build the DT. The objective of DTs are to accurately capture the relationships between input and outputs using the smallest possible tree that avoids overfitting. C4.5 [Quinlan, 1993] and Classification and Regression Trees (CART, [Breiman et al., 1984]) are examples of common single DT algorithms. Note that while the term CART is also used as an umbrella term for single tree methods, we use DT here to refer to all such methods. The majority of decision tree applications are ensemble decision tree (EDT) models that use multiple trees in parallel (ie. bootstrap aggregation or bagging) or sequentially (ie., boosting) to arrive at a final model. In this way, EDTs make use of many weak learners to form a strong learner while being robust to overfitting. EDTs are well described in many ML/AI textbooks and

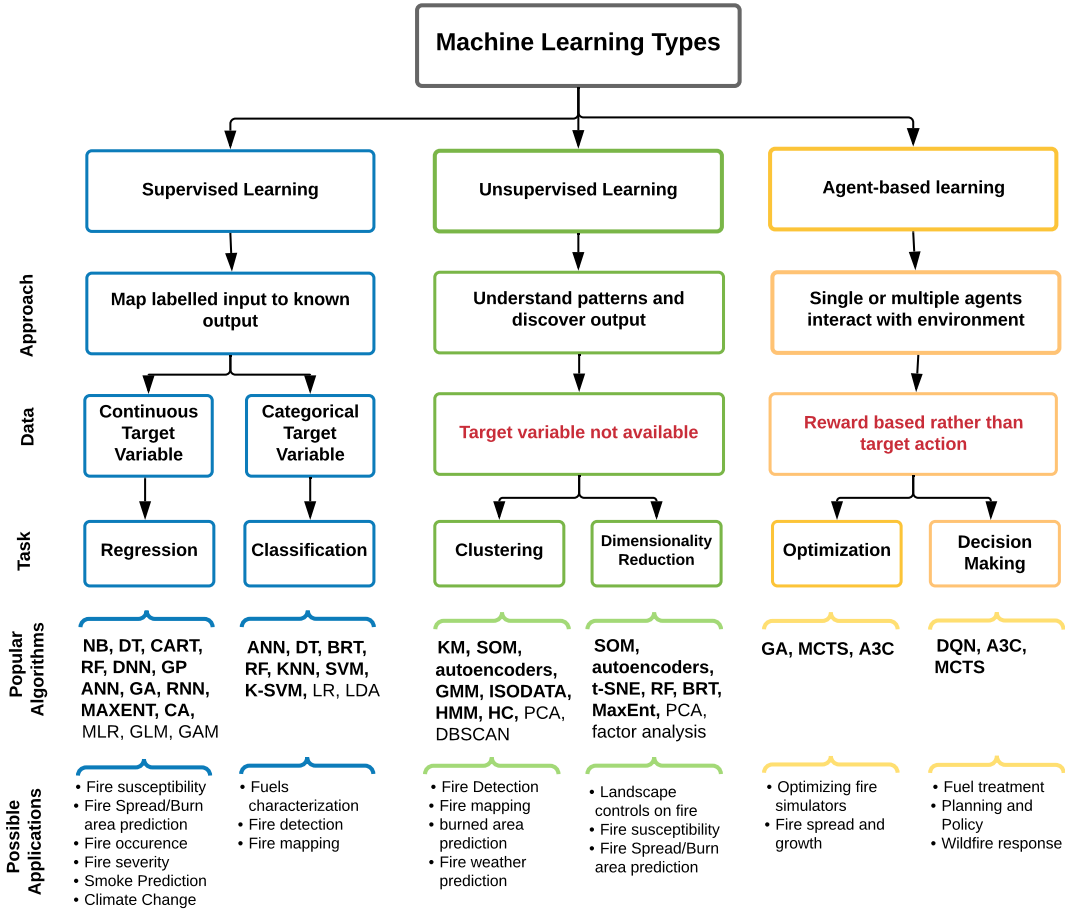


Figure 1: A diagram showing the main machine learning types, types of data, and modeling tasks in relation to popular algorithms and potential applications in wildfire science and management. Note that the algorithms shown bolded are core ML methods whereas non-bolded algorithms are often not considered ML.

are widely available as implemented libraries.

### 2.1.1 Random Forests

A Random Forest (RF) [Breiman, 2001] is an ensemble model composed of a many individually trained DTs, and is the most popular implementation of a bagged decision tree. Each component DT in a RF model makes a classification decision where the class with the maximum number of votes is determined to be the final classification for the input data. RFs can also be used for regression where the final output is determined by averaging over the individual tree outputs. The underlying principle of the RF algorithm is that a random subset of features is selected at each node of each tree; the samples for training each component tree are selected using bagging, which resamples (with replacement) the original set of datapoints. The high performance of this algorithm is achieved by minimizing correlation between trees while reducing model variance so that a large number of different trees provides greater accuracy than individual trees. However, this improved performance comes at the cost of an increase in bias and loss of interpretability (although variable importance can still be inferred through permutation tests).

---

Machine Learning Methods	
A3C	Asynchronous Advantage Actor-Critic
AdaBoost	Adaptive Boosting
ANFIS	Adaptive Neuro Fuzzy Inference System
ANN	Artificial Neural Networks
ADP	Approximate Dynamic Programming (a.k.a. reinforcement learning)
Bag	Bagged Decision Trees
BN	Bayesian Networks
BRT	Boosted Regression Trees (a.k.a. Gradient Boosted Machine)
BULC	Bayesian Updating of Land Cover
CART	Classification and Regression Tree
CNN	Convolutional Neural Network
DNN	Deep Neural Network
DQN	Deep Q-Network
DT	Decision Trees (incl. CART, J48, jRip)
EDT	Ensemble Decision Trees (incl. bagging and boosting)
ELM	Extreme Machine Learning (i.e., feedforward network)
GA	Genetic algorithms (a.k.a evolutionary algorithms)
GBM	Gradient Boosted Machine (a.k.a. Boosted Regression Trees, incl. XGBoost, AdaBoost, LogitBoost)
GMM	Gaussian Mixture Models
GP	Gaussian Processes
HCL	Hard Competitive Learning
HMM	Hidden Markov Models
ISODATA	Iterative Self-Organizing DATA algorithm
KNN	K Nearest Neighbor
KM	K-means Clustering
LB	LogitBoost (incl. AdaBoost)
LSTM	Long Short Term Memory
MaxEnt	Maximum Entropy
MCMC	Markov Chain Monte Carlo
MCTS	Monte Carlo Tree Search
MLP	Multilayer Perceptron
MDP	Markov Decision Process
NB	Naive Bayes
NFM	Neuro-Fuzzy models
PSO	Particle Swarm Optimization
RF	Random Forest
RL	Reinforcement Learning
RNN	Recurrent Neural Network
SGB	Stochastic Gradient Boosting
SOM	Self-organizing Maps
SVM	Support Vector Machines
t-SNE	T-distributed Stochastic Neighbor Embedding

---

Table 1: Table of acronyms and definitions for common machine learning algorithms referred to in text.

### 2.1.2 Boosted Ensembles

Boosting describes a strategy where one combines a set of weak learners — usually decision trees — to make a strong learner using a sequential additive model. Each successive model improves on the previous

Non-machine learning methods	
DBSCAN	Density-based spatial clustering of applications with noise
GAM	Generalized Additive Model
GLM	Generalized Linear Model
KLR	Kernel Logistic Regression
LDA	Linear Discriminant Analysis
LR	Logistic Regression
MARS	Multivariate Adaptive Regression Splines
MLR	Multiple Linear Regression
PCA	Principal Component Analysis
SLR	Simple Linear regression

Table 2: Table of acronyms and definitions for common data analysis algorithms usually considered as foundational to, or outside of, machine learning itself.

by taking into account the model errors from the previous model, which can be done in more than one way. For example, the adaptive boosting algorithm, known as AdaBoost [Freund and Shapire, 1995], works by increasing the weight of observations that were previously misclassified. This can in principle reduce the classification error leading to a high level of precision [Hastie et al., 2009].

Another very popular implementation for ensemble boosted trees is Gradient Boosting Machine (GBMs), which makes use of the fact that each DT model represents a function that can be differentiated with respect to its parameters, i.e., how much a change in the parameters will change the output of the function. GBMs sequentially build an ensemble of multiple weak learners by following a simple gradient which points in the opposite direction to weakest results of the current combined model [Friedman, 2001].

The details for the GBM algorithm are as follows. Denoting the target output as  $Y$ , and given a tree-based ensemble model, represented as a function  $T_i(X) \rightarrow Y$ , after adding  $i$  weak learners already, the “perfect” function for the  $(i + 1)th$  weak learner would be  $h(x) = T_i(x) - Y$  which exactly corrects the previous model (i.e.,  $T_{(i+1)}(x) = T_i(x) + h(x) = Y$ ). In practice, we can only approach this perfect update by performing functional gradient descent where we use an approximation of the true residual (i.e., loss function) at each step. In our case this approximation is simply the sum of the residuals from each weak learner decision tree  $L(Y, T(X)) = \sum_i Y - T_i(X)$ . GBM explicitly uses the gradient  $\nabla_{T_i} L(Y, T_i(X))$  of the loss function of each tree to fit a new tree and add it to the ensemble.

In a number of domains, and particularly in the context of ecological modeling GBM is often referred to as Boosted Regression Trees (BRTs) [Elith et al., 2008]. For consistency with the majority of literature reviewed in this paper we henceforth use the latter term. It should be noted that while deep neural networks (DNNs) and EDT methods are both universal function approximators, EDTs are more easily interpretable and faster to learn with less data than DNNs. However, there are fewer and fewer cases where trees-based methods can be shown to provide superior performance on any particular metric when DNNs are trained properly with enough data (see for example, Korotcov et al. [2017]).

## 2.2 Support Vector Machines

Another category of supervised learning includes Support Vector Machines (SVM) [Hearst et al., 1998] and related kernel-based methods. SVM is a classifier that determines the hyper-plane (decision boundary) in an  $n$ -dimensional space separating the boundary of each class, for data in  $n$  dimensions. SVM finds the optimal hyper-plane in such a way that the distance between the nearest point of each class to the decision boundary is maximized. If the data can be separated by a line then the hyper-plane is defined to be of the form  $w^T x + b = 0$  where the  $w$  is the weight vector,  $x$  is the input vector and  $b$  is the bias. The distance of the hyper-plane to the closest data point  $d$ , called a support vector, is defined as the margin of separation. The objective is to find the optimal hyper-plane that minimizes the margin. If they are

not linearly separable, kernel SVM methods such as Radial Basis Functions (RBF) first apply a set of transformations to the data to a higher dimensional space where finding this hyperplane would be easier. SVMs have been widely used for both classification and regression problems, although recently developed deep learning algorithms have proved to be more efficient than SVMs given a large amount of training data. However, for problems with limited training samples, SVMs might give better performances than deep learning based classifiers.

### 2.3 Artificial Neural Networks and Deep Learning

The basic unit of an Artificial Neural Network (ANN) is a neuron (also called a perceptron or logistic unit). A neuron is inspired by the functioning of neurons in mammalian brains in that it can learn simple associations, but in reality it is much simpler than its biological counterpart. A neuron has a set of inputs which are combined linearly through multiplication with weights associated with the input. The final weighted sum forms the output signal which is then passed through a (generally) non-linear activation function. Examples of activation functions include sigmoid, tanh, and the Rectified Linear Unit (ReLU). This non-linearity is important for general learning since it creates an abrupt cutoff (or threshold) between positive and negative signals. The weights on each connection represent the function parameters which are fit using supervised learning by optimizing the threshold so that it reaches a maximally distinguishing value.

In practice, even simple ANNs, often called Multi-Layered Perceptrons (MLP), combine many neuron units in parallel, each processing the same input with independent weights. In addition, a second layer of hidden neuron units can be added to allow more degrees of freedom to fit general functions, see Figure 2(a). MLPs are capable of solving simple classification and regression problems. For instance, if the task is one of classification, then the output is the predicted class for the input data, whereas in the case of a regression task the output is the regressed value for the input data. Deep learning [LeCun et al., 2015] refers to using Deep Neural Networks (DNNs) which are ANNs with multiple hidden layers (nominally more than 3) and include Convolutional Neural Networks (CNNs) popularized in image analysis and Recurrent Neural Networks (RNNs) which can be used to model dynamic temporal phenomena. The architecture of DNNs can vary in connectivity between nodes, the number of layers employed, the types of activation functions used, and many other types of hyperparameters. Nodes within a single layer can be fully connected, or connected with some form of convolutional layer (e.g., CNNs), recurrent units (e.g., RNNs), or other sparse connectivity. The only requirement of all these connectivity structures and activation functions is that they are differentiable.

Regardless of the architecture, the most common process of training a ANN involves processing input data fed through the network layers and activation functions to produce an output. In the supervised setting, this output is then compared to the known true output (i.e., labelled training data) resulting in an error measurement (loss or cost function) used to evaluate model performance. The error for DNNs are commonly calculated as a cross entropy loss between the predicted output label and the true output label. Since every part of the network is mathematically differentiable we can compute a gradient for the entire network. This gradient is used to calculate the proportional change in each network weight needed to produce an infinitesimal increase in the likelihood of the network producing the same output for the most recent output. The gradient is then weighted by the computed error, and thereafter all the weights are updated in sequence using a backpropagation algorithm [Hecht-Nielsen, 1992].

ANNs can also be configured for unsupervised learning tasks. For example, self-organizing maps (SOMs) are a form of ANN adapted for dealing with spatial data and have therefore found widespread use in the atmospheric sciences [Skific and Francis, 2012]. A SOM is a form of unsupervised learning that consists of a two-dimensional array of nodes as the input layer, representing say, a gridded atmospheric variable at a single time. The algorithm clusters similar atmospheric patterns together and results in a dimensionality reduction of the input data. More recently, unsupervised learning methods from deep learning, such as autoencoder networks, are starting to replace SOMs in the environmental sciences [Shen, 2018].



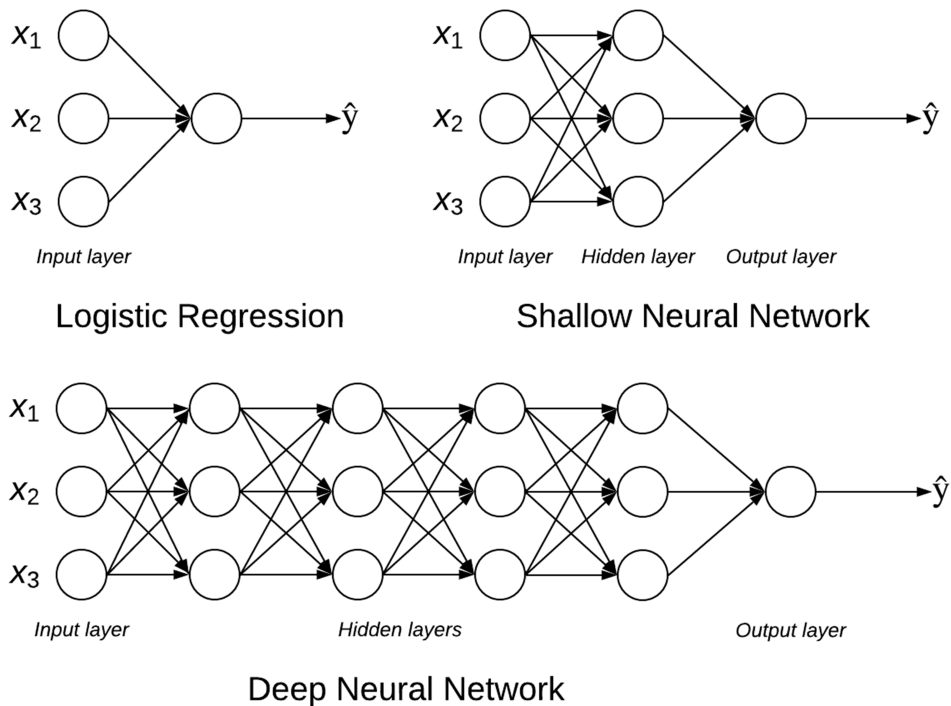


Figure 2: Logistic regression can be seen as basic building block for neural networks, with no hidden layer and a sigmoid activation function. Classic shallow neural networks (also known as Multi-Layer Perceptrons) have at least one hidden layer and can have a variety of activation functions. Deep neural networks essentially have a much larger number of hidden layers as well as use additional regularization and optimization methods to enhance training.

## 2.4 Bayesian methods

### 2.4.1 Bayesian Networks

Bayesian networks (Bayes net, belief network; BN) are a popular tool in many applied domains because they provide an intuitive graphical language for specifying the probabilistic relationships between variables as well as tools for calculating the resulting probabilities [Pearl, 1988]. The basis of BNs is Bayes' theorem, which relates the conditional and marginal probabilities of random variables. BNs can be treated as a ML task if one is trying to automatically fit the parameters of the model from data, or even more challenging, to learn the best graphical structure that should be used to represent a dataset. BNs have close ties to causal reasoning, but it is important to remember that the relationships encoded in a BN are inherently correlational rather than causal. BNs are acyclic graphs, consisting of nodes and arrows (or arcs), defining a probability distribution over variables  $\mathcal{U}$ . The set of parents of a node (variable)  $X$ , denoted  $\pi_X$ , are all nodes with directed arcs going into  $X$ . BNs provide compact representation of conditional distributions since  $p(X_i | X_1, \dots, X_{i-1}) = p(X_i | \pi_{X_i})$  where  $X_1, \dots, X_{i-1}$  are arranged to be all of the ancestors of  $X_i$  other than its direct parents. Each node  $X$  is associated with a conditional probability table over  $X$  and its parents defining  $p(X | \pi_X)$ . If a node has no parents, a prior distribution is specified for  $p(X)$ . The joint probability distribution of the network is then specified by the chain rule  $P(U) = \prod_{X \in \mathcal{U}} p(X | \pi_X)$ .

### 2.4.2 Naïve Bayes

A special case of a BN is the Naïve Bayes (NB) classifier, which assumes conditional independence between input features, which allows the likelihood function to be constructed by a simple multiplication of the conditional probability of each input variable conditional on the output. Therefore, while NB is fast

and straightforward to implement, prediction accuracy can be low for problems where the assumption of conditional independence does not hold.

### 2.4.3 Maximum Entropy

Maximum Entropy (MaxEnt), originally introduced by [Phillips et al. \[2006\]](#), is a presence only framework that fits a spatial probability distribution by maximising entropy, consistent with existing knowledge. MaxEnt can be considered a Bayesian method since it is compatible with an application of Bayes Theorem as existing knowledge is equivalent to specifying a prior distribution. MaxEnt has found widespread use in landscape ecology species distribution modeling [[Elith, Phillips, Hastie, Dudík, Chee, and Yates, 2011](#)], where prior knowledge consists of occurrence observations for the species of interest.

## 2.5 Reward based methods

### 2.5.1 Genetic Algorithms

Genetic algorithms (GA) are heuristic algorithms inspired by Darwin’s theory of evolution (natural selection) and belong to a more general class of evolutionary algorithms [[Mitchell, 1996](#)]. GAs are often used to generate solutions to search and optimization problems by using biologically motivated operators such as mutation, crossover, and selection. In general, GAs involve several steps. The first step involves creating an initial population of potential solutions, with each solution encoded as a chromosome. Second a fitness function appropriate to the problem is defined, which returns a fitness score determining how likely an individual is to be chosen for reproduction. The third step requires the selection of pairs of individuals, denoted as parents. In the fourth step, a new population of finite individuals are created by generating two new offspring from each set of parents using crossover, whereby a new chromosome is created by some random selection process from each parents chromosomes. In the final step called mutation, a small sample of the new population is chosen and a small perturbation is made to the parameters to maintain diversity. The entire process is repeated many times until the desired results are satisfactory (based on the fitness function), or some measure of convergence is reached.

### 2.5.2 Reinforcement Learning

Reinforcement learning (RL) represents a very different learning paradigm to supervised or unsupervised learning. In RL, an agent (or actor) interacts with its environment and learns a desired behavior (set of actions) in order to maximize some reward. RL is a solution to a Markov Decision Process (MDP) where the transition probabilities are not explicitly known but need to be learned. This type of learning is well suited to problems of automated decision making, such as required for automated control (e.g., robotics) or for system optimization (e.g., management policies). Various RL algorithms include Monte Carlo Tree Search (MCTS), Q-Learning, and Actor-Critic algorithms. For an introduction to RL see [Sutton and Barto \[2018\]](#).

## 2.6 Clustering methods

Clustering is the process of splitting a set of points into groups where each point in a group is more similar to its own group than any other group. There are different ways in which clustering can be done, for example, the K-means (KM) clustering algorithm [[MacQueen et al., 1967](#)], based on a centroid model, is perhaps the most well-known clustering algorithm. In K-means, the notion of similarity is based on closeness to the centroid of each cluster. K-means is an iterative process in which the centroid of a group and points belonging to a group are updated at each step. The K-means algorithm consists of five steps: (i) specify the number of clusters; (ii) each data point is randomly assigned to a cluster; (iii) the centroids of each cluster is calculated; (iv) the points are reassigned to the nearest centroids, and (v) cluster centroids are recomputed. Steps iv and v repeat until no further changes are possible. Although KM is the most widely

used clustering algorithm, several other clustering algorithms exist including, for example, agglomerative Hierarchical Clustering (HC), Gaussian Mixture Models (GMMs) and Iterative Self-Organizing DATA (ISODATA).

## 2.7 Other methods

### 2.7.1 K-Nearest Neighbor

The K-Nearest Neighbors (KNN) algorithm is a simple but very effective supervised classification algorithm which is based on the intuitive premise that similar data points are in close proximity according to some metric [Altman, 1992]. Specifically, a KNN calculates the similarity of data points to each other using the Euclidean distance between the  $K$  nearest data points. The optimal value of  $K$  can be found experimentally over a range values using the classification error. KNN is widely used in applications where a search query is performed such that results should be similar to another pre-existing entity. Examples of this include finding similar images to a specified image and recommender systems. Another popular application of KNN is outlier (or anomaly) detection, whereby the points (in a multidimensional space) farthest away from their nearest neighbours may be classified as outliers.

### 2.7.2 Neuro-Fuzzy models

Fuzzy logic is an approach for encoding expert human knowledge into a system by defining logical rules about how different classes overlap and interact without being constrained to “all-or-nothing” notions of set inclusion or probability of occurrence. Although early implementations of fuzzy logic systems depended on setting rules manually, and therefore are not considered machine learning, using fuzzy rules as inputs or extracting them from ML methods are often described as “neuro-fuzzy” methods. For example, the Adaptive Neuro-Fuzzy Inference System (ANFIS) [Jang, 1993] fuses fuzzy logical rules with an ANN approach, while trying to maintain the benefits of both. ANFIS is a universal function approximator like ANNs. However, since this algorithm originated in the 1990s, it precedes the recent deep learning revolution so is not necessarily appropriate for very large data problems with complex patterns arising in high-dimensional spaces. Alternatively, human acquired fuzzy rules can be integrated into ANNs learning; however, it is not guaranteed that the resulting trained neural network will still be interpretable. It should be noted that fuzzy rules and fuzzy logic are not a major direction of research within the core ML community.

## 3 Literature search and scoping review

The combination of ML and wildfire science and management comprises a diverse range of topics in a relatively nascent field of multidisciplinary research. Thus, we employed a scoping review methodology [Arksey and O’Malley, 2005, Levac et al., 2010] for this paper. The goal of a scoping review is to characterize the existing literature in a particular field of study, particularly when a topic has yet to be extensively reviewed and the related concepts are complex and heterogeneous [Pham, Rajić, Greig, Sargeant, Papadopoulos, and Mcewen, 2014]. Furthermore, scoping reviews can be particularly useful for summarizing and disseminating research findings, and for identifying research gaps in the published literature. A critical review of methodological advances and limitations and comparison with other methods is left for future work. We performed a literature search using the Google Scholar and Scopus databases and the key words “wildfire” or “wildland fire” or “forest fire” or “bushfire” in combination with “machine learning” or “random forest” or “decision trees” or “regression trees” or “support vector machine” or “maximum entropy” or “neural network” or “deep learning” or “reinforcement learning”. We also used the Fire Research Institute online database (<http://fireresearchinstitute.org>) using the following search terms: “Artificial Intelligence”; “Machine Learning”; “Random Forests”; “Expert Systems”; and “Support Vector Machines”.

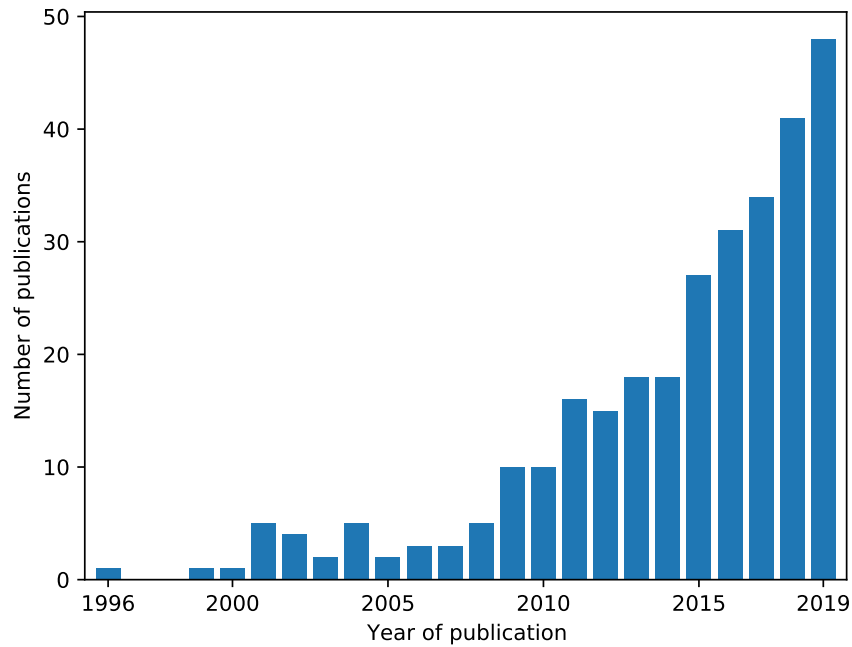


Figure 3: Number of publications by year for 300 publications on topic of ML and wildfire science and management as identified in this review.

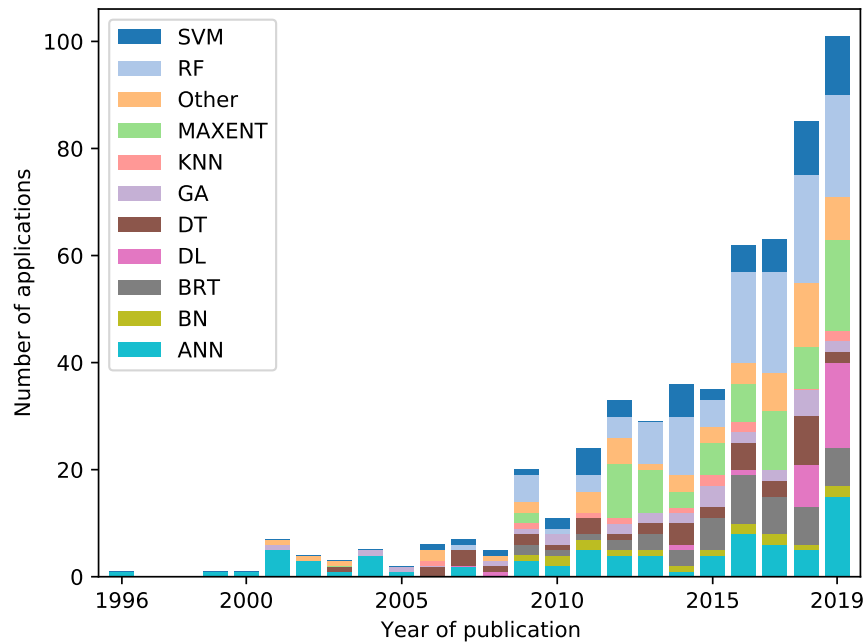


Figure 4: Number of ML applications by category and by year for 300 publications on topic of ML and wildfire science and management as identified in this review.

Furthermore, we obtained papers from references cited within papers we had obtained using literature databases.

After performing our literature search, we identified a total of 300 publications relevant to the topic of ML applications in wildfire science and management (see supplementary material for a full bibliography). Furthermore, a search of the Scopus database revealed a dramatic increase in the number of wildfire and

ML articles published in recent years (see Fig. 3). After identifying publications for review, we further applied the following criteria to exclude non-relevant or unsuitable publications, including: (i) conference submissions where a journal publication describing the same work was available; (ii) conference posters; (iii) articles in which the methodology and results were not adequately described to conduct an assessment of the study; (iv) articles not available to us either by open access or by subscription; and (v) studies that did not present new methodologies or results.

## 4 Wildfire applications

In summary, we found a total of 300 journal papers or conference proceedings on the topic of ML applications in wildfire science and management. We found the problem domains with the highest application of ML methods was *Fire Occurrence, Susceptibility and Risk* (127 papers) followed by *Fuels Characterization, Fire Detection And Mapping* (66 papers), *Fire Behaviour Prediction* (43 papers), *Fire Effects* (35 papers), *Fire Weather and Climate Change* (20 papers), and *Fire Management* (16 papers). Within Fire Occurrence, Susceptibility and Risk, the subdomains with the most papers were *Fire Susceptibility Mapping* (71 papers) and *Landscape Controls on Fire* (101 papers). Refer to table 3 and the supplementary material for a break-down of each problem subdomain and ML methods used, as well as study areas considered.

### 4.1 Fuels Characterization, Fire Detection, and Mapping

#### 4.1.1 Fuels characterization

Fires ignite in a few fuel particles; subsequent heat transfer between particles through conduction, radiation and convection, and the resulting fire behavior (fuel consumption, spread rate, intensity) is influenced by properties of the live and dead vegetative fuels, including moisture content, biomass, and vertical and horizontal distribution. Fuel properties are a required input in all fire behavior models, whether it be a simple categorical vegetation type, as in the Canadian FBP System, or as physical quantities in a 3 dimensional space (eg. see FIRETEC model). Research to predict fuel properties has been carried out at two different scales 1) regression applications to predict quantities such as the crown biomass of single trees from more easily measured variables such as height and diameter, and 2) classification applications to map fuel type descriptors or fuel quantities over a landscape from visual interpretation of air photographs or by interpretation of the spectral properties of remote sensing imagery. However, relatively few studies have employed ML to wildfire fuel prediction, leaving the potential for substantially more research in this area.

In an early study, Riaño et al. [2005] used an ANN to predict and map the equivalent water thickness and dry matter content of wet and dry leaf samples from 49 species of broad leaf plants using reflectance and transmittance values in the Ispra region of Italy. Pierce et al. [2012] used RF to classify important canopy fuel variables (e.g. canopy cover, canopy height, canopy base height, and canopy bulk density) related to wildland fire in Lassen Volcanic National Park, California, using field measurements, topographic data, and NDVI to produce forest canopy fuel maps. Likewise, Viegas et al. [2014] used RF with Landfire and biophysical variables to perform fuel classification and mapping in Eastern Oregon. The authors of the aforementioned study achieved relatively high overall modelling accuracy, for example, 97% for forest height, 86% for forest cover, and 84% for existing vegetation group (i.e. fuel type). López-Serrano et al. [2016] compared the performance of three common ML methods (i. SVM; ii. KNN; and iii. RF) and *multiple linear regression* in estimating above ground biomass in the Sierra Madre Occidental, Mexico. The authors reported the advantages and limitations of each method, concluding that the *non-parametric* ML methods had an advantage over multiple linear regression for biomass estimation. García et al. [2011] used SVM to classify LiDAR and multispectral data to map fuel types in Spain. Chirici et al. [2013] compared the use of CART, RF, and Stochastic Gradient Boosting SGB, an ensemble tree method that uses both boosting and bagging, for mapping forest fuel types in Italy, and found that SGB had the highest overall accuracy.

Section	Domain	NFM	SVM	KM	GA	BN	BRT	ANN	DT	RF	KNN	MAXENT	DL	NB	Other
1.1	Fuels characterization	-	2	-	-	-	1	1	1	4	1	-	-	-	-
1.2	Fire detection	2	3	1	1	1	-	12	-	-	-	-	18	-	3
1.3	Fire perimeter and severity mapping	1	12	1	2	-	1	6	1	4	2	1	-	-	6
2.1	Fire weather prediction	-	-	1	-	-	-	-	-	1	-	-	-	-	3
2.2	Lightning prediction	-	-	-	-	-	-	-	1	2	-	-	-	-	-
2.3	Climate change	-	1	-	-	-	6	2	2	5	-	7	-	-	-
3.1	Fire occurrence prediction	-	3	-	-	1	-	7	1	5	1	2	-	1	4
3.2	Landscape-scale Burned area prediction	-	1	1	1	-	-	1	1	2	-	1	1	-	1
3.3	Fire Susceptibility Mapping	2	12	1	3	2	8	16	9	26	-	27	1	2	3
3.4	Landscape controls on fire	2	10	1	3	2	19	11	15	40	1	30	1	1	2
4.1	Fire Spread and Growth	-	-	-	13	2	-	4	-	1	1	-	3	-	2
4.2	Burned area and fire severity prediction	-	7	-	1	1	3	10	7	6	3	-	2	1	5
5.1	Soil erosion and deposits	-	-	1	-	-	-	1	1	-	-	1	-	-	-
5.2	Smoke and particulate levels	-	2	-	-	-	3	3	-	5	2	-	-	-	2
5.3	Post-fire regeneration and ecology	-	1	-	1	1	6	1	2	10	-	2	-	1	-
5.4	Socioeconomic effects	-	-	-	-	1	-	-	-	-	-	-	-	-	-
6.1	Planning and policy	-	-	-	1	1	-	-	-	2	-	-	-	-	2
6.2	Fuel treatment	-	-	-	1	1	-	-	-	-	-	-	-	-	1
6.3	Wildfire preparedness and response	-	-	-	1	2	1	1	-	-	-	1	1	-	1
6.4	Social factors	-	-	-	-	1	-	-	-	-	-	-	-	-	-

Table 3: Summary of application of ML methods applied to different problem domains in wildfire science and management. A table of acronyms for the ML methods are given in 1. Note that in some cases a paper may use more than one ML method and/or appear in multiple problem domains.

### 4.1.2 Fire detection

Detecting wildfires as soon as possible after they have ignited, and therefore while they are still relatively small, is critical to facilitating a quick and effective response. Traditionally, fires have mainly been detected by human observers, by distinguishing smoke in the field of view directly from a fire tower, or from a video feed from a tower, aircraft, or from the ground. All of these methods can be limited by spatial or temporal coverage, human error, the presence of smoke from other fires and by hours of daylight. Automated detection of heat signatures or smoke in infra-red or optical images can extend the spatial and temporal coverage of detection, the detection efficiency in smoky conditions, and remove bias associated with human observation. The analytical task is a classification problem that is quite well suited to ML methods.

For example, [Arrue et al. \[2000\]](#) used ANNs for infrared (IR) image processing (in combination with visual imagery, meteorological and geographic data used in a decision function using fuzzy logic), to identify true wildfires. Several researchers have similarly employed ANNs for fire detection [[Al-Rawi et al., 2001](#), [Angayarkkani and Radhakrishnan, 2010](#), [Fernandes et al., 2004a,b](#), [Li et al., 2015](#), [Soliman et al., 2010](#), [Utkin et al., 2002](#), [Sayad et al., 2019](#)]. In addition, [Liu et al. \[2015\]](#) used ANNs on wireless sensor networks to build a fire detection system, where multi-criteria detection was used on multiple attributes (e.g. flame, heat, light, and radiation) to detect and raise alarms. Other ML methods used in fire detection systems include SVM to automatically detect wildfires from videoframes [[Zhao et al., 2011](#)], GA for multi-objective optimization of a LiDAR-based fire detection system [[Cordoba et al., 2004](#)], BN in a vision-based early fire detection system [[Ko et al., 2010](#)], ANFIS [[Angayarkkani and Radhakrishnan, 2011](#), [Wang et al., 2011](#)], and KM [[Srinivasa et al., 2008](#)].

CNNs (ie. deep learning), which are able to extract features and patterns from spatial images and are finding widespread use in object detection tasks, have recently been applied to the problem of fire detection. Several of these applications trained the models on terrestrial based images of fire and/or smoke [[Zhang et al., 2016, 2018a,b](#), [Yuan et al., 2018](#), [Akhroufi et al., 2018](#), [Barmpoutis et al., 2019](#), [Jakubowski et al., 2019](#), [João Sousa et al., 2019](#), [Li et al., 2018b, 2019](#), [Muhammad et al., 2018](#), [Wang et al., 2019](#)]. Of particular note, [Zhang et al. \[2018b\]](#) found CNNs outperformed a SVM-based method and [Barmpoutis et al. \[2019\]](#) found a Faster region-based CNN outperformed another CNN based on YOLO (“you only look once”). [Yuan et al. \[2018\]](#) used CNN combined with optical flow to include time-dependent information. [Li et al. \[2018b\]](#) similarly used a 3D CNN to incorporate both spatial and temporal information and so were able to treat smoke detection as a segmentation problem for video images. Another approach by [Cao et al. \[2019\]](#) used convolutional layers as part of a Long Short Term Memory (LSTM) Neural network for smoke detection from a sequence of images (ie. video feed). They found the LSTM method achieved 97.8% accuracy, a 4.4% improvement over a single image-based deep learning method.

Perhaps of greater utility for fire management were fire/smoke detection models trained on either unmanned aerial vehicle (UAV) images [[Zhao et al., 2018](#), [Alexandrov et al., 2019](#)] or satellite imagery including GOES-16 [[Phan and Nguyen, 2019](#)] and MODIS [[Ba et al., 2019](#)]. [Zhao et al. \[2018\]](#) compared SVM, ANN and 3 CNN models and found their 15-layer CNN performed best with an accuracy of 98%. By comparison, the SVM based method, which was unable to extract spatial features, only had an accuracy of 43%. [Alexandrov et al. \[2019\]](#) found YOLO was both faster and more accurate than a region-based CNN method in contrast to [Barmpoutis et al. \[2019\]](#).

### 4.1.3 Fire perimeter and severity mapping

Fire maps have two management applications: 1) Accurate maps of the location of the active fire perimeter are important for daily planning of suppression activities and/or evacuations, including modeling fire growth 2) Maps of the final burn perimeter and fire severity are important for assessing and predicting the economic and ecological impacts of wildland fire and for recovery planning. Historically, fire perimeters were sketch-mapped from the air, from a ground or aerial GPS or other traverse, or by air-photo interpretation. Developing methods for mapping fire perimeters and burn severity from remote sensing imagery has been an area of active research since the advent of remote sensing in the 1970s, and is mainly concerned with

classifying active fire areas from inactive or non burned areas, burned from unburned areas (for extinguished fires), or fire severity measures such as the Normalized Burn Ratio [Lutes et al., 2006].

In early studies using ML methods for fire mapping Al-Rawi et al. [2001] and Al-Rawi et al. [2002] used ANNs (specifically, the supervised ART-II neural network) for burned scar mapping and fire detection. Pu and Gong [2004] compared Logistic Regression (LR) with ANN for burned scar mapping using Landsat images; both methods achieved high accuracy ( $> 97\%$ ). Interestingly, however, the authors found that LR was more efficient for their relatively limited data set. The authors in Zammit et al. [2006] performed burned area mapping for two large fires that occurred in France using satellite images and three ML algorithms, including SVM, K-nearest neighbour, and the K-means algorithm; overall SVM had the best performance. Likewise, E. Dragozi, I. Z. Gitas, D.G. Stavrakoudis [2011] compared the use of SVM against a nearest neighbour method for burned area mapping in Greece and found better performance with SVM. In fact, a number of studies [Alonso-Benito et al., 2008, Cao et al., 2009, Petropoulos et al., 2010, 2011, Zhao et al., 2015, Pereira et al., 2017, Branham et al., 2017, Hamilton et al., 2017] have successfully used SVM for burned scar mapping using satellite data. Mitrakis et al. [2012] performed burned area mapping in the Mediterranean region using a variety of ML algorithms, including a fuzzy neuron classifier (FNC), ANN, SVM, and AdaBoost, and found that, while all methods displayed similar accuracy, the FNC performed slightly better. Dragozi et al. [2014] applied SVM and a feature selection method (based on fuzzy logic) to IKONOS imagery for burned area mapping in Greece. Another approach to burned area mapping in the Mediterranean used an ANN and MODIS hotspot data [Gómez and Pilar Martín, 2011]. Pereira et al. [2017] used a one class SVM, which requires only positive training data (i.e. burned pixels), for burned scar mapping, which may offer a more sample efficient approach than general SVMs – the one class SVM approach may be useful in cases where good wildfire training datasets are difficult to obtain. In Mithal et al. [2018], the authors developed a three-stage framework for burned area mapping using MODIS data and ANNs. Crowley et al. [2019] used Bayesian Updating of Landcover (BULC) to merge burned-area classifications from three remote sensing sources (Landsat-8, Sentinel-2 and MODIS). Celik [2010] used GA for change detection in satellite images, while Sunar and Özkan [2001] used the interactive Iterative Self-Organizing DATA algorithm (ISODATA) and ANN to map burned areas.

In addition to burned area mapping, ML methods have been used for burn severity mapping, including GA [Brumby et al., 2001], MaxEnt [Quintano et al., 2019], bagged decision trees [Sá et al., 2003], and others. For instance, Hultquist et al. [2014] used three popular ML approaches (Gaussian Process Regression (GPR) [Rasmussen and Williams, 2006], RF, and SVM) for burn severity assessment in the Big Sur ecoregion, California. RF gave the best overall performance and had lower sensitivity to different combinations of variables. All ML methods, however, performed better than conventional multiple regression techniques. Likewise, Hultquist et al. [2014] compared the use of GPR, RF, and SVM for burn severity assessment, and found that RF displayed the best performance. Another recent paper by Collins et al. [2018] investigated the applicability of RF for fire severity mapping, and discussed the advantages and limitations of RF for different fire and land conditions.

One recent paper by Langford et al. [2019] used a 5-layer deep neural network (DNN) for mapping fires in Interior Alaska with a number of MODIS derived variables (eg. NDVI and surface reflectance). They found that a validation-loss (VL) weight selection strategy for the unbalanced data set (i.e., the no-fire class appeared much more frequently than fire) allowed them to achieve better accuracy compared with a XGBoost method. However, without the VL approach, XGBoost outperformed the DNN, highlighting the need for methods to deal with unbalanced datasets in fire mapping.

## 4.2 Fire Weather and Climate Change

### 4.2.1 Fire weather prediction

Fire weather is a critical factor in determining whether a fire will start, how fast it will spread, and where it will spread. Fire weather observations are commonly obtained from surface weather station networks operated by meteorological services or fire management agencies. Weather observations may be interpolated



from these point locations to a grid over the domain of interest, which may include diverse topographical conditions; the interpolation task is a regression problem. Weather observations may subsequently be used in the calculation of meteorologically based fire danger indices, such as the Canadian Fire Weather Index (FWI) System [Van Wagner, 1987]. Future fire weather conditions and danger indices are commonly forecast using the output from numerical weather prediction (NWP) models (e.g., The European Forest Fire Information System [San-Miguel-Ayanz et al., 2012]). However, errors in the calculation of fire danger indices that have a memory (such as the moisture indices of the FWI System) can accumulate in such projections. It is noteworthy that surface fire danger measures may be correlated with large scale weather and climatic patterns.

To date there has been relatively few papers that address fire weather and danger prediction using machine learning. The first effort [Crimmins, 2006] used self-organizing maps (SOMs) to explore the synoptic climatology of extreme fire weather in the southwest USA. He found three key patterns representing southwesterly flow and large geopotential height gradients that were associated with over 80% of the extreme fire weather days as determined by a fire weather index. Nauslar et al. [2019] used SOMs to determine the timing of the North American Monsoon that plays a major role on the length of the active fire season in the southwest USA. Lagerquist et al. [2017] also used SOMs to predict extreme fire weather in northern Alberta, Canada. Extreme fire weather was defined by using extreme values of the Fine Fuel Moisture Code (FFMC), Initial Spread Index (ISI) and the Fire Weather Index (FWI), all components of the Canadian Fire Weather Index (FWI) System [Van Wagner, 1987]. Good performance was achieved with the FFMC and the ISI and this approach has the potential to be used in near real time, allowing input into fire management decision systems. Other efforts have used a combination of conventional and machine learning approaches to interpolate meteorological fire danger in Australia [Sanabria et al., 2013].

#### 4.2.2 Lightning prediction

Lightning is second most common cause of wildfires (behind human causes); thus predicting the location and timing of future storms/strikes is of great importance to predicting fire occurrence. Electronic lightning detection systems have been deployed in many parts of the world for several decades and have accrued rich strike location/time datasets. Lightning prediction models have employed these data to derive regression relationships with atmospheric conditions and stability indices that can be forecast with NWP. Ensemble forecasts of lightning using RF is a viable modelling approach for Alberta, Canada [Blouin et al., 2016]. Bates et al. [2017] used two machine learning methods (CART and RF) and three statistical methods to classify wet and dry thunderstorms (lightning associated with dry thunderstorms are more likely to start fires) in Australia.

#### 4.2.3 Climate Change

Transfer modeling, whereby a model produced for one study region and/or distribution of environmental conditions is applied to other cases [Phillips et al., 2006], is a common approach in climate change science. Model transferability should be considered when using ML methods to estimated projected quantities due to climate change or other environmental changes. With regards to climate change, transfer modeling is essentially an extrapolation task. Previous studies in the context of species distribution modeling have indicated ML approaches may be suitable for transfer modeling under future climate scenarios. For example, Heikkinen et al. [2012] indicated MaxEnt and generalized boosting methods (GBM) have the better transferability than either ANN and RF, and that the relatively poor transferability of RF may be due to overfitting.

There are several publications on wildfires and climate change that use ML approaches. Amatulli et al. [2013] found that Multivariate Adaptive Regression Splines (MARS) were better predictors of future monthly area burned for 5 European countries as compared to Multiple Linear Regression and RF. [Parks et al., 2016] projected fire severity for future time periods in Western USA using BRT. Young et al. [2017] similarly used BRT to project future fire intervals in Alaska and found up to a fourfold increase in (30

year) fire occurrence probability by 2100. Several authors used MaxEnt to project future fire probability globally [Moritz et al., 2012], for Mediterranean ecosystems [Batllori et al., 2013], in Southwest China [Li et al., 2017], the pacific northwestern USA [Davis et al., 2017], and for south central USA [Stroh et al., 2018]. An alternative approach for projecting future potential burn probability was employed by Stralberg et al. [2018] who used RF to determine future vegetation distributions as inputs to ensemble Burn-P3 simulations. Another interesting paper of note was by Boulanger et al. [2018] who built a consensus model with 2 different predictor datasets and 5 different regression methods (generalised linear models, RF, BRT, CART and MARS) to make projections of future area burned in Canada. The consensus model can be used to quantify uncertainty in future area burned estimates. The authors noted that model uncertainty for future periods ( $> 200\%$ ) can be higher than that of different climate models under different carbon forcing scenarios. This highlights the need for further work in the application of ML methods for projecting future fire danger under climate change.

### 4.3 Fire Occurrence, Susceptibility and Risk

Papers in this domain include prediction of fire occurrence and area burned (at a landscape or seasonal scales), mapping of fire susceptibility (or similar definitions of risk) and analysis of landscape or environmental controls on fire.

#### 4.3.1 Fire occurrence prediction

Predictions of the number and location of fire starts in the upcoming day(s) are important to preparedness planning — that is, the acquisition of resources, including the relocation of mobile resources and readiness for expected fire activity. The origins of fire occurrence prediction (FOP) models go back almost 100 years [Nadeem et al., 2020]. FOP models typically use regression methods to relate the response variable (fire reports or hotspots) to weather, lightning, and other covariates for a geographic unit, or as a spatial probability. The seminal work of Brillinger and others in developing the spatio-temporal FOP framework is reviewed in Taylor et al. [2013] The most commonly used ML method in studies predicting fire occurrence were ANNs. As early as 1996, Vega-Garcia et al. [1996] used an ANN for human-caused wildfire prediction in Alberta, Canada, correctly predicting 85% of no-fire observations and 78% of fire observations. Not long after, Alonso-Betanzos et al. [2002] and Alonso-Betanzos et al. [2003] used ANN to predict a daily fire occurrence risk index using temperature, humidity, rainfall, and fire history, as part of a larger system for real-time wildfire management system in the Galicia region of Spain. Vasilakos et al. [2007] used separate ANNs for three different indices representing fire weather (Fire Weather Index; FWI), hazard (Fire Hazard Index; FHI), and risk (Fire Risk Index) to create a composite fire ignition index (FII) for estimating the probability of wildfire occurrence on the Greek island of Lesvos. Sakr et al. [2010] used meteorological variables in a SVM to create a daily fire risk index corresponding to the number of fires that could potentially occur on a particular day. Sakr et al. [2011] then compared the use of SVM and ANN for fire occurrence prediction based only on relative humidity and cumulative precipitation up to the specific day. While Sakr et al. [2011] reported low errors for the number of fires predicted by both the SVM and ANN models, ANN models outperformed SVM; however, the SVM performed better on binary classification of fire/no fire. It is important to note, however, that ANNs encompass a wide range of possible network architectures. In an Australian study, Dutta et al. [2013] compared the use of ten different types of ANN models for estimating monthly fire occurrence from climate data, and found that an Elman RNN performed the best.

After 2012, RF became the more popular method for predicting fire occurrence among the papers reviewed here. Stojanova et al. [2012] evaluated several machine learning methods for predicting fire outbreaks using geographical, remote sensed, and meteorological data in Slovenia, including single classifier methods (i.e., KNN, Naive Bayes, DT (using the J48 and jRIP algorithms), LR, SVM, and BN), and ensemble methods (AdaBoost, DT with bagging, and RF). The ensemble methods DT with bagging and RF displayed the best predictive performance with bagging having higher precision and RF having better

recall. [Vecín-Arias et al. \[2016\]](#) found that RF performed slightly better than LR for predicting lightning fire occurrence in the Iberian Peninsula, based on topography, vegetation, meteorology, and lightning characteristics. Similarly, [Cao et al. \[2017\]](#) found that a cost-sensitive RF analysis outperformed GLM and ANN models for predicting wildfire ignition susceptibility. In recent non-comparative studies, [Yu et al. \[2017\]](#) used RF to predict fire risk ratings in Cambodia using publicly available remote sensed products, while [Van Beusekom et al. \[2018\]](#) used RF to predict fire occurrence in Puerto Rico and found precipitation was found to be the most important predictor. The maximum entropy (MaxEnt) method has also been used for fire occurrence prediction [[De Angelis et al., 2015](#), [Chen et al., 2015](#)]. For example, [De Angelis et al. \[2015\]](#) used MaxEnt to evaluate different meteorological variables and fire-indices (e.g. the Canadian Fire Weather Index, FWI) for daily fire risk forecasting in the mountainous Canton Ticino region of Switzerland. The authors of that study found that combinations of such variables increased predictive power for identifying daily meteorological conditions for wildfires. [Dutta et al. \[2016\]](#) use a two-stage machine learning approach (ensemble of unsupervised deep belief neural networks with conventional supervised ensemble machine learning) to predict bush-fire hot spot incidence on a weekly time-scale. In the first unsupervised deep learning phase, [Dutta et al. \[2016\]](#) used Deep Belief Networks (DBNet; an ensemble deep learning method) to generate simple features from environmental and climatic surfaces. In the second supervised ensemble classification stage, features extracted from the first stage were fed as training inputs to ten ML classifiers (i.e., conventional supervised Binary Tree, Linear Discriminant Analyser, Naïve Bayes, KNN, Bagging Tree, AdaBoost, Gentle Boosting Tree, Random Under-Sampling Boosting Tree, Subspace Discriminant, and Subspace KNN) to establish the best classifier for bush fire hotspot estimation. The authors found that bagging and the conventional KNN classifier were the two best classifiers with 94.5% and 91.8% accuracy, respectively.

### 4.3.2 Landscape scale burned area prediction

The use of ML methods in studies of burned area prediction have only occurred relatively recently compared to other wildfire domains, yet such studies have incorporated a variety of ML methods. For example, [Cheng and Wang \[2008\]](#) used an RNN to forecast annual average area burned in Canada, while [Archibald et al. \[2009\]](#) used RF to evaluate the relative importance of human and climatic drivers of burnt area in Southern Africa. [Arnold et al. \[2014\]](#) used Hard Competitive Learning (HCL) to identify clusters of unique pre-fire antecedent climate conditions in the interior western US which they then used to construct fire danger models based on MaxEnt.

[Mayr et al. \[2018\]](#) evaluated five common statistical and ML methods for predicting burned area and fire occurrence in Namibia, including GLM, Multivariate Adaptive Regression Splines (MARS), Regression Trees from Recursive Partitioning (RPART), RF, and SVMs for Regression (SVR). The RF model performed best for predicting burned area and fire occurrence; however, adjusted  $R^2$  values were slightly higher for RPART and SVR in both cases. Likewise, [de Bem et al. \[2018\]](#) compared the use of LR and ANN for modelling burned area in Brazil. Both LR and ANN showed similar performance; however, the ANN had better accuracy values when identifying non-burned areas, but displayed lower accuracy when classifying burned areas.

### 4.3.3 Fire Susceptibility Mapping

A considerable number of references (71) used various ML algorithms to map wildfire susceptibility, corresponding to either the spatial probability or density of fire occurrence (or other measures of fire risk such as burn severity) although other terms such as fire vulnerability and risk have also been used. The general approach was to build a spatial fire susceptibility model using either remote sensed or agency reported fire data with some combination of landscape, climate, structural and anthropogenic variables as explanatory variables. In general, the various modeling approaches used either a presence only framework (e.g., MaxEnt) or a presence/absence framework (e.g., BRT or RF).

Early attempts at fire susceptibility mapping used CART [Amatulli et al., 2006, Amatulli and Camia, 2007, Lozano et al., 2008]. Amatulli and Camia [2007] compared fire density maps in central Italy using CART and multivariate adaptive regression splines (MARS) and found while CART was more accurate that MARS led to smoother density model. More recent work has used ensemble based classifiers, such as RF and BRT, or ANNs (see table S.3.3 in supplementary material for a full list) Several of these papers also compared ML and non-ML methods for fire susceptibility mapping and in general found superior performance from the ML methods. Specifically, Adab [2017] mapped fire hazard in the Northeast of Iran, and found ANN performed better than binary logistic regression (BLR) with an AUC of 87% compared with 81% for BLR. Bisquert et al. [2012] found ANN outperformed logistic regression for mapping fire risk in the North-west of Spain. Goldarag et al. [2016] also compared ANN and linear regression for fire susceptibility mapping in Northern Iran and found ANN had much better accuracy (93.49%) than linear regression (65.76%). Guo et al. [2016b] and Guo et al. [2016a] compared RF and logistic regression for fire susceptibility mapping in China and found RF led to better performance. Oliveira et al. [2012] compared RF and LR for fire density mapping in Mediterranean Europe and found RF outperformed linear regression. De Vasconcelos et al. [2001] found ANN had better classification accuracy than logistic regression for ignition probability maps in parts of Portugal.

Referring to table 3 and section S.3.3 of the supplementary material a frequently used ML method for fire susceptibility mapping was Maximum Entropy (MaxEnt) which is extensively used in landscape ecology for species distribution modeling [Elith et al., 2011]. In particular, Vilar et al. [2016] found MaxEnt performed better than GLM for fire susceptibility mapping in central Spain with respect to sensitivity (i.e., true positive rate) and commission error (i.e., false positive rate), even though the AUC was lower. Of further note, Duane et al. [2015] partitioned their fire data into topography-driven, wind-driven and convection-driven fires in Catalonia and mapped the fire susceptibility for each fire type.

Other ML methods used for regional fire susceptibility mapping include Bayesian networks [Bashari et al., 2016, Dlamini, 2011] and novel hybrid methods such as Neuro-Fuzzy systems [Jaafari et al., 2019, Tien Bui et al., 2017]. Bashari et al. [2016] noted that Bayesian networks may be useful because it allows probabilities to be updated when new observations become available. SVM was also used by a number of authors as a benchmark for other ML methods [Ghorbanzadeh et al., 2019b, Gigović et al., 2019, Hong et al., 2018, Jaafari, 2019, Ngoc Thach et al., 2018, Rodrigues and De la Riva, 2014, Sachdeva et al., 2018, Tehrany et al., 2018, Tien Bui et al., 2017, van Breugel et al., 2016, Zhang et al., 2019] but as we discuss below, it did not perform as well as other methods to which it was being compared.

There were two applications of ML for mapping global fire susceptibility including Moritz et al. [2012] who used MaxEnt and Luo et al. [2013] who used RF. Both of these papers found that at a global scale, precipitation was one of the most important predictors of fire risk.

The majority of papers considered thus far used the entire study period (typically 4 or more years) to map fire susceptibility, therefore neglecting the temporal aspect of fire risk. However, a few authors have considered various temporal factors to map fire susceptibility. Martín et al. [2019] included seasonality and holidays as explanatory variables for fire probability in northeast Spain. Vacchiano et al. [2018] predicted fire susceptibility separately for the winter and summer seasons. Several papers produced maps of fire susceptibility in the Eastern US by month of year [Peters et al., 2013, Peters and Iverson, 2017]. Parisien et al. [2014] examined differences in annual fire susceptibility maps and a 31 year climatology for the USA, highlighting the role of climate variability as a driver of fire occurrence. In particular, they found FWI90 (the 90th percentile of the Canadian Fire Weather Index) was the dominant factor for annual fire risk but not for climatological fire risk. Cao et al. [2017] considered a 10 day resolution (corresponding to the available fire data) for fire risk mapping, which makes their approach similar to fire occurrence prediction.

In addition to fire susceptibility mapping, a few papers focused on other aspects of fire risk including mapping probability of burn severity classes [Holden et al., 2009, Parks et al., 2018, Tracy et al., 2018]. Parks et al. [2018] additionally considered the role of fuel treatments on fire probability which has obvious implications for fire management. Additionally Ghorbanzadeh et al. [2019a] combined fire susceptibility maps with vulnerability and infrastructure indicators to produce a fire hazard map.

A number of papers directly compared three or more ML (and sometimes non-ML) methods for fire susceptibility mapping. Here we highlight some of these papers, which elucidate the performance and advantages/disadvantages of various ML methods. [Cao et al. \[2017\]](#) found a cost-sensitive RF model outperformed a standard RF model, ANN as well as probit and logistic regression. [Ghorbanzadeh et al. \[2019b\]](#) compared ANN, SVM and RF and found the best performance with RF. [Gigović et al. \[2019\]](#) compared SVM and RF for fire susceptibility mapping in combination with Bayesian averaging to generate ensemble models. They found the ensemble model led to marginal improvement (AUC = 0.848) over SVM (AUC=0.834) and RF (AUC=0.844). For mapping both wildfire ignitions and potential natural vegetation in Ethiopia [van Breugel et al. \[2016\]](#) also considered ensemble models consisting of a weighted combination of ML methods (RF, SVM, BRT, MaxEnt, ANN, CART) and non-ML methods (GLM and MARS) and concluded the ensemble member performed best over a number of metrics. However, in this paper RF showed the best overall performance of all methods including the ensemble model.

[Jaafari et al. \[2018\]](#) compared 5 decision tree based classifiers for wildfire susceptibility mapping in Iran. Here, the Alternating Decision tree (ADT) classifier achieved the highest performance (accuracy 94.3%) in both training and validation sets. [Ngoc Thach et al. \[2018\]](#) compared SVM, RF and a Multilayer Perceptron (MLP) neural network for forest fire danger mapping in the region of Tjuan chau in Vietnam. They found the performance of all models were comparable although MLP had the highest AUC values. Interestingly [Pourtaghi et al. \[2016\]](#) found that a generalized additive model (GAM) outperformed RF and BRT for fire susceptibility mapping in the Golestan province in Iran. This was one of the few examples we found where a non-ML method outperformed ML methods. [Rodrigues and De la Riva \[2014\]](#) compared RF, BRT, SVM and logistic regression for fire susceptibility mapping and found RF led to the highest accuracy as well as the most parsimonious model. [Tehrany et al. \[2018\]](#) compared a LogitBoost ensemble-based decision tree (LEDT) algorithm with SVM, RF and Kernel logistic regression (KLR) for fire susceptibility mapping in Lao Cai region of Vietnam and found the best performance with LEDT, closely followed by RF. Finally, of particular note, [Zhang et al. \[2019\]](#) compared CNN, RF, SVM, ANN and KLR for fire susceptibility mapping in the Yunnan Province of China. This was the only application of deep learning we could find for fire susceptibility mapping. The authors found that CNN outperformed the other algorithms with overall accuracy of 87.92% compared with RF (84.36%), SVM (80.04%), MLP (78.47%), KLR (81.23%). They noted that the benefit of CNN is that it incorporates spatial correlations so that it can learn spatial features. However, the downside is that deep learning models are not as easily interpreted as other ML methods (such as RF and BRT).

#### 4.3.4 Landscape controls on fire

Many of the ML methods used in fire susceptibility mapping have also been used to examine landscape controls – ie. the relative importance of weather, vegetation, topography, structural and anthropogenic variables – on fire activity, which may facilitate hypothesis formation and testing or model building. From table 3 the most commonly used methods in this section were MaxEnt, RF, BRT and ANN. These methods all allow for the determination of variable importance (i.e. the relative influence of predictor variables in a given model of a response variable). A commonly used method to ascertain variable importance is through the use of partial dependence plots [[Hastie et al., 2009](#)]. This method works by averaging over models that exclude the predictor variable of interest, with the resulting reduction in AUC (or other performance metrics) representing the marginal effect of the variable on the response. Partial dependence plots have the advantage of being able to be applied to a wide range of ML methods. A related method for determining variable importance, often used for RFs, is a permutation test which involves random permutation of each predictor variable [[Strobl et al., 2007](#)]. Another model-dependent approach used for ANN is the use of partial derivatives (of the activation functions of hidden and output nodes) as outlined by [Vasilakos et al. \[2009\]](#). It should be noted that while many other methods for model interpretation and variable dependence exist, a discussion of these methods is outside the scope of this paper.

In general, the drivers of fire occurrence or area burned varied greatly by the study area considered (including the size of area) and the methods used. Consistent with other work on “top down” and “bottom

up” drivers of fire activity, at large scales climate variables were often determined to be the main drivers of fire activity whereas at smaller scales anthropogenic or structural factors exerted a larger influence. Here we discuss some of the papers that highlight the diversity of results for different study areas and spatial scales (global, country, ecoregion, urban) but refer the reader to section S.3.4 of the supplementary material for a full listing of papers in this section. Note that many of the papers listed under section S.3.4 also belong to the fire susceptibility mapping section and have already been discussed there.

[Aldersley et al. \[2011\]](#) considered drivers of monthly area burned at global and regional scales using both regression trees and RF. They found climate factors (high temperature, moderate precipitation, and dry spells) were the most important drivers at the global scale, although at the regional scale the models exhibited higher variability due to the influence of anthropogenic factors. At a continental scale [Mansuy et al. \[2019\]](#) used MaxEnt to show that climate variables were the dominant controls (over landscape and human factors) on area burned for most ecoregions for both protected areas and outside these areas, although anthropogenic factors exerted a stronger influence in some regions such as the Tropical Wet Forests ecoregion. [\[Masrur et al., 2018\]](#) used RF to investigate controls on circumpolar arctic fire and found June surface temperature anomalies were the most important variable for determining the likelihood of wildfire occurrence on an annual scale. [Chingono and Mbohwa \[2015\]](#) used MaxEnt to model fire occurrences in Southern Africa where most fires are human-caused and found vegetation (i.e., dry mass productivity and NDVI) were the main drivers of biomass burning. [Curt et al. \[2015\]](#) used BRT to examine drivers of fire in New Caledonia. Interestingly, they found that human factors (such as distance to villages, cities or roads) were dominant influences for predicting fire ignitions whereas vegetation and weather factors were most important for area burned. [Curt et al. \[2016\]](#) modeled fire probabilities by different fire ignition causes (lightning, intentional, accidental, negligence professional and negligence personal) in Southeastern France. They found socioeconomic factors (eg. housing and road density) were the dominant factors for ignitions and area burned for human-caused fires. [Fernandes et al. \[2016\]](#) used BRT to examine large fires in Portugal and found high pyrodiversity (ie. spatial structure due to fire recurrence) and low landscape fuel connectivity were important drivers of area burned. [Curt et al. \[2016\]](#) modeled fire probabilities by different fire ignition causes (lightning, intentional, accidental, negligence professional and negligence personal) in Southeastern France. They found socioeconomic factors (eg. housing and road density) were the dominant factors for ignitions and area burned for human-caused fires. [Leys et al. \[2017\]](#) used RF to find the drivers that determine sedimentary charcoal counts in order to reconstruct grassfire history in the Great Plains, USA. Not surprisingly, they found fire regime characteristics (eg. area burned and fire frequency) were the most important variables and concluded that charcoal records can therefore be used to reconstruct fire histories. [Li et al. \[2009\]](#) used ANNs to show that wildfire probability was strongly influenced by population density in Japan, with a peak determined by the interplay of positive and negative effects of human presence. This relationship, however, becomes more complex when weather parameters and forest cover percentage are added to the model. [Liu et al. \[2013\]](#) used BRT to study factors influencing fire size in the Great Xingan Mountains in Northeastern China. Their method included a “moving window” resampling technique that allowed them to look at the relative influence of variables at different spatial scales. They showed that the most dominant factors influencing fire size were fuel and topography for small fires, but fire weather became the dominant factor for larger fires. For regions of high population density, anthropogenic or structural factors are often dominant for fire susceptibility. For example [Molina et al. \[2019\]](#) used MaxEnt to show distance to roads, settlements or powerlines were the dominant factors for fire occurrence probability in the Andalusia region in southern Spain. MaxEnt has also been used for estimating spatial fire probability under different scenarios such as future projections of housing development and private land conservation [\[Syphard et al., 2016\]](#). One study in China using RF found mean spring temperature was the most important variable for fire occurrence whereas forest stock was most important for area burned [\[Ying et al., 2018\]](#).

Some authors examined controls on fire severity using high resolution data for a single large fire. For example, several authors used RF to examine controls on burn severity for the 2013 Rim fire in the Sierra Nevada [\[Lydersen et al., 2014, Kane et al., 2015, Lydersen et al., 2017\]](#). At smaller spatial scales fire

weather was the most important variable for fire severity, whereas fuel treatments were most important at larger spatial scales [Lydersen et al., 2017]. A similar study by Harris and Taylor [2017] showed that previous fire severity was an important factor influencing fire severity for the Rim fire. For the 2005 Riba de Saelices fire, Viedma et al. [2015] looked at factors contributing to burn severity using a BRT model and found burning conditions (including fire weather variables) were more important compared than stand structure and topography. For burn severity these papers all used the Relativized differenced Normalized Burn Ratio (RdNBR) metric, derived from Landsat satellite images, which allowed spatial modeling at high resolutions (eg. 30m by 30m). In addition to the more commonly used ML methods one paper by Wu et al. [2015] used KNN to identify spatially homogeneous fire environment zones by clustering climate, vegetation, topography, and human activity related variables. They then used CART to examine variable importance for each of three fire environment zones in south-eastern China. For landscape controls on fire there were few studies comparing multiple ML methods. One such study by Nelson et al. [2017] compared CART, BRT and RF for classifying different fire size classes in British Columbia, Canada. For both central and periphery regions they found the best performing model was BRT followed by CART and RF. For example, in the central region BRT achieved a classification accuracy of 88% compared with 82.9% and 49.6% for the CART and RF models respectively. It is not clear from the study why RF performed poorly, although it was noted that variable importance differs appreciably between the three models.

## 4.4 Fire Behavior Prediction

In general, fire behavior includes physical processes and characteristics at a variety of scales including combustion rate, flaming, smouldering residence time fuel consumption, flame height, and flame depth. However, the papers in this section deal mainly with larger scale processes and characteristics such as the prediction of fire spread rates, fire growth, burned area, and fire severity, conditional on the occurrence (ignition) of one, or more, wildfires. Here, our emphasis is on prognostic applications, in contrast to the *Fuels Characterization, Fire Detection and Mapping* problem domain, in which we focused on diagnostic applications.

### 4.4.1 Fire spread and growth

Predicting the spread of a wildland fire is an important task for fire management agencies, particularly to aid in the deployment of suppression resources or to anticipate evacuations one or more days in advance. Thus, a large number of models have been developed using different approaches. In a series of reviews Sullivan [2009a,b,c] described fire spread models he classified as being of physical or quasi-physical nature, or empirical or quasi-empirical nature, as well as mathematical analogues and simulation models. Many fire growth simulation models convert one dimensional empirical or quasi-empirical spread rate models to two dimensions and then propagate a fire perimeter across a modelled landscape.

A wide range of ML methods have been applied to predict fire growth. For example, Markuzon and Kolitz [2009] tested several classifiers (RF, BNs, and KNN) to estimate if a fire would become large either one or two days following its observation; they found each of the tested methods performed similarly with RF correctly classifying large fires at a rate over 75%, albeit with a number of false positives. Vakalis et al. [2004] used a ANN in combination with a fuzzy logic model to estimate the rate of spread in the mountainous region of Attica in Greece. A number of papers used genetic algorithms (GAs) to optimize input parameters to a physics or empirically based fire simulator in order to improve fire spread predictions [Abdalhaq et al., 2005, Rodriguez et al., 2008, Rodriguez et al., 2009, Artés et al., 2014, 2016, Carrillo et al., 2016, Denham et al., 2012, Cencerrado et al., 2012, 2013, 2014, Artés et al., 2017, Denham and Laneri, 2018]. For example, Cencerrado et al. [2014] developed a framework based on GAs to shorten the time needed to run deterministic fire spread simulations. They tested the framework using the FARSITE [Finney, 2004] fire spread simulator with different input scenarios sampled from distributions of vegetation models, wind speed/direction, and dead/live fuel moisture content. The algorithm used a fitness function which discarded the most time-intensive simulations, but did not lead to an appreciable decrease in the

accuracy of the simulations. Such an approach is potentially useful for fire management where it is desirable to predict fire behavior as far in advance as possible so that the information can be enacted upon. This approach may greatly reduce overall simulation time by reducing the input parameter space as also noted by Artés et al. [2016] and Denham et al. [2012], or through parallelization of simulation runs for stochastic approaches [Artés et al., 2017, Denham and Laneri, 2018]. A different goal was considered by Ascoli et al. [2015] who used a GA to optimize fuel models in Southern Europe by calibrating the model with respect to rate of spread observations.

Kozik et al. [2013] presented a fire spread model that used a novel ANN implementation that incorporated a Kalman filter for data assimilation that could potentially be run in real-time, the resulting model more closely resembling that of complex cellular automata than a traditional ANN. The same authors later implemented this model and simulated fire growth under various scenarios with different wind speeds and directions, or both, although a direct comparison with real fire data was not possible [Kozik et al., 2014].

Zheng et al. [2017] simulated fire spread by integrating a cellular automata (CA) model with an Extreme Learning Machine (ELM; a type of feedforward ANN). Transition rules for the CA were determined by the ELM trained with data from historical fires, as well as vegetation, topographic, and meteorological data. Likewise, Chetehouna et al. [2015] used ANNs to predict fire behavior, including rate of spread, and flame height and angle. In contrast, Subramanian and Crowley [2017] formulated the problem of fire spread prediction as a Markov Decision Process, where they proposed solutions based on both a classic reinforcement learning algorithm and a deep reinforcement learning algorithm – the authors found the deep learning approach improved on the traditional approach when tested on two large fires in Alberta, Canada. The authors further developed this work to compare five widely used reinforcement learning algorithms [Subramanian and Crowley, 2018], and found that the Asynchronous Advantage Actor-Critic (A3C) and Monte Carlo Tree Search (MCTS) algorithms achieved the best accuracy. Meanwhile, Khakzad [2019] developed a fire spread model to predict the risk of fire spread in Wildland-Industrial Interfaces, using Dynamic Bayesian Networks (DBN) in combination with a deterministic fire spread model. The Canadian Fire Behavior Prediction (FBP) system, which uses meteorological and fuel conditions data as inputs, determined the fire spread probabilities from one node to another in the aforementioned DBN.

More recently Hodges and Lattimer [2019] trained a (deep learning) CNN to predict fire spread using environmental variables (topography, weather and fuel related variables). Outputs of the CNN were spatial grids corresponding to the probability the burn map reached a pixel and the probability the burn map did not reach a pixel. Their method achieved a mean precision of 89% and mean sensitivity of 80% with reference 6 hourly burn maps computed using the physics-based FARSITE simulator. Radke et al. [2019] also used a similar approach to predict daily fire spread for the 2016 Beaver Creek fire in Colorado.

#### 4.4.2 Burned area and fire severity prediction

There are a number of papers that focus on using ML approaches to directly predict the final area burned from a wildfire. Cortez and Morais [2007] compared multiple regression and four different ML methods (DT, RF, ANN, and SVM) to predict area burned using fire and weather (i.e., temperature, precipitation, relative humidity and wind speed) data from the Montesinho natural park in northeastern Portugal, and found that SVM displayed the best performance. A number of publications subsequently used the data from Cortez and Morais [2007] to predict area burned using various ML methods, including ANN [Safi and Bouroumi, 2013, Storer and Green, 2016], genetic algorithms [Castelli et al., 2015], both ANN and SVM [Al-Janabi et al., 2018], and decision trees [Alberg, 2015, Li et al., 2018a]. Notably, Castelli et al. [2015] found that a GA variant outperformed other ML methods including SVM. Xie and Shi [2014] used a similar set of input variables with SVM to predict burned area in for Guangzhou City in China. In addition to these studies, Toujani et al. [2018] used hidden Markov models (HMM) to predict burned area in the north-west of Tunisia, where the spatiotemporal factors used as inputs to the model were initially clustered using self-organizing maps (SOMs). Liang et al. [2019] compared back-propagation neural networks, recurrent neural networks (RNN) and Long Short Term Memory (LSTM) neural networks to predict wildfire scale, a quantity related to area burned and fire duration, in Alberta Canada. They found the highest accuracy



(90.9%) was achieved with LSTM.

Most recently, [Xie and Peng \[2019\]](#) compared a number of machine learning methods for estimating area burned (regression) and binary classification of fire sizes ( $> 5$  Ha) in Montesinho natural park, Portugal. For the regression task, they found a tuned RF algorithm performed better than standard RF, tuned and standard gradient boosted machines, tuned and standard generalized linear models (GLMs) and deep learning. For the classification problem they found extreme gradient boosting and deep learning had a higher accuracy than CART, RF, SVM, ANN, and logistic regression.

By attempting to predict membership of burned area size classes, a number of papers were able to recast the problem of burned area prediction as a classification problem. For example, [Yu et al. \[2011\]](#) used a combination of SOMs and back-propagation ANNs to classify forest fires into size categories based on meteorological variables. This approach gave [Yu et al. \[2011\]](#) better accuracy (90%) when compared with a rules-based method (82%). [Özbayoğlu and Bozer \[2012\]](#) estimated burned area size classes using geographical and meteorological data using three different machine learning methods: i) Multilayer Perceptron (MLP); ii) Radial Basis Function Networks (RBFN); and iii) SVM. Overall, the best performing method was MLP, which achieved a 65% success rate, using humidity and windspeed as predictors. [Zwirgmaier et al. \[2013\]](#) used a BN to predict area burned classes using historical fire data, fire weather data, fire behaviour indices, land cover, and topographic data. [Shidik and Mustofa \[2014\]](#) used a hybrid model (Fuzzy C-Means and Back-Propagation ANN) to estimate fire size classes using data from [Cortez and Morais \[2007\]](#), where the hybrid model performed best with an accuracy of 97.50% when compared with Naive Bayes (55.5%), DT (86.5%), RF (73.1%), KNN (85.5%) and SVM (90.3%). [Mitsopoulos and Mallinis \[2017\]](#) compared BRT, RF and Logistic Regression to predict 3 burned area classes for fires in Greece. They found RF led to the best performance of the three tested methods and that fire suppression and weather were the two most important explanatory variables. [Coffield et al. \[2019\]](#) compared CART, RF, ANN, KNN and gradient boosting to predict 3 burned area classes at time of ignition in Alaska. They found a parsimonious model using CART with Vapor Pressure Deficit (VPD) provided the best performance of the models and variables considered.

We found only one study that used ML to predict fire behavior related to fire severity, which is important in the context of fire ecology, suggesting that there are opportunities to apply ML in this domain of wildfire science. In that paper, [Zald and Dunn \[2018\]](#) used RF to determine that the most important predictor of fire severity was daily fire weather, followed by stand age and ownership, with less predictability given by topographic features.

## 4.5 Fire Effects

Fire Effects prediction studies have largely used regression based approaches to relate costs, losses, or other impacts (e.g., soils, post-fire ecology, wildlife, socioeconomic factors) to physical measures of fire severity and exposure. Importantly, this category also includes wildfire smoke and particulate modelling (but not smoke detection which was previously discussed in the fire detection section).

### 4.5.1 Soil Erosion and Deposits

[Mallinis et al. \[2009\]](#) modelled potential post-fire soil erosion risk following a large intensive wildfire in the Mediterranean area using CART and k-means algorithms. In that paper, before wildfire, 55% of the study area was classified as having severe or heavy erosion potential, compared to 90% post-fire, with an overall classification accuracy of 86%. Meanwhile, [Buckland et al. \[2019\]](#) used ANNs to examine the relationships between sand deposition in semi-arid grasslands and wildfire occurrence, land use, and climatic conditions. The authors then predicted soil erosion levels in the future given climate change assumptions.

### 4.5.2 Smoke and Particulate Levels

Smoke emitted from wildfires can seriously lower air quality with adverse effects on the health of both human and non-human animals, as well as other impacts. Thus, it is not surprising that ML methods have been used to understand the dynamics of smoke from wildland fire. For example, Yao et al. [2018b] used RF to predict the minimum height of forest fire smoke using data from the CALIPSO satellite. More commonly, ML methods have also been used to estimate population exposure to fine particulate matter (e.g., PM<sub>2.5</sub>: atmospheric particulate matter with diameter less than 2.5 $\mu$ m), which can be useful for epidemiological studies and for informing public health actions. One such study by Yao et al. [2018a] also used RF to estimate hourly concentrations of PM<sub>2.5</sub> in British Columbia, Canada. Zou et al. [2019] compared RF, BRT and MLR to estimate regional PM<sub>2.5</sub> concentrations in the Pacific Northwest and found RF performed much better than the other algorithms. In another very broad study covering several datasets and ML methods, Reid et al. [2015] estimated spatial distributions of PM<sub>2.5</sub> concentrations during the 2008 northern California wildfires. The authors of the aforementioned study used 29 predictor variables and compared 11 different statistical models, including RF, BRT, SVM, and KNN. Overall, the BRT and RF models displayed the best performance. Emissions other than particulate matter have also been modelled using ML, as Lozhkin et al. [2016] used an ANN to predict carbon monoxide concentrations emitted from a peat fire in Siberia, Russia. In another study, the authors used ten different statistical and ML methods and 21 covariates (including weather, geography, land-use, and atmospheric chemistry) to predict ozone exposures before and after wildfire events [Watson et al., 2019]. Here, gradient boosting gave the best results with respect to both root mean square error and  $R^2$  values, followed by RF and SVM. In a different application related to smoke, Fuentes et al. [2019] used ANNs to detect smoke in several different grape varieties used for wine making.

### 4.5.3 Post-fire regeneration, succession, and ecology

The study of post-fire regeneration is an important aspect of understanding forest and ecosystem responses and resilience to wildfire disturbances, with important ecological and economic consequences. RF, for example, has been a popular ML method for understanding the important variables driving post-fire regeneration [João et al., 2018, Vijayakumar et al., 2016]. Burn severity (a measure of above and below ground biomass loss due to fire) is an important metric for understanding the impacts of wildfire on vegetation and post-fire regeneration, soils, and potential successional shifts in forest composition, and as such, has been included in many ML studies in this section, including [Barrett et al., 2011, Cai et al., 2013, Cardil et al., 2019, Chapin et al., 2014, Divya and Vijayalakshmi, 2016, Fairman et al., 2017, Han et al., 2015, Johnstone et al., 2010, Liu and Yang, 2014, Martín-Alcón and Coll, 2016, Sherrill and Romme, 2012, Thompson and Spies, 2010]. For instance, Cardil et al. [2019] used BRT to demonstrate that remotely-sensed data (i.e., Relative Differenced Normalized Burn Ratio index; RdNBR) can provide an acceptable assessment of fire-induced impacts (i.e., burn severity) on forest vegetation, while [Fairman et al., 2017] used RF to identify the variables most important in explaining plot-level mortality and regeneration of *Eucalyptus pauciflora* in Victoria, Australia, affected by high-severity wildfires and subsequent re-burns. Debouk et al. [2013] assessed post-fire vegetation regeneration status using field measurements, a canopy height model, and Lidar (i.e., 3D laser scanning) data with a simple ANN. Post-fire regeneration also has important implications for the successional trajectories of forested areas, and a few studies have examined this using ML approaches [Barrett et al., 2011, Cai et al., 2013, Johnstone et al., 2010]. For example, Barrett et al. [2011] used RF to model fire severity, from which they made an assessment of the area susceptible to a shift from coniferous to deciduous forest cover in the Alaskan boreal forest, while Cai et al. [2013] used BRT to assess the influence of environmental variables and burn severity on the composition and density of post-fire tree recruitment, and thus the trajectory of succession, in northeastern China. In other studies not directly related to post-fire regeneration, Hermosilla et al. [2015] used RF to attribute annual forest change to one of four categories, including wildfire, in Saskatchewan, Canada, while [Jung et al., 2013] used GA and RF to estimate the basal area of post-fire residual spruce (*Picea obovate*) and fir

(*Abies sibirica*) stands in central Siberia using remotely sensed data. Magadzire et al. [2019] used MaxEnt to demonstrate that fire return interval and species life history traits affected the distribution of plant species in South Africa. ML has also been used to examine fire effects on the hydrological cycle, as Poon et al. [2018] used SVM to estimate both pre- and post-wildfire evapotranspiration using remotely sensed variables.

Considering the potential impacts of wildfires on wildlife, it is perhaps surprising that relatively few of such studies have adopted ML approaches. However, ML methods have been used to predict the impacts of wildfire and other drivers on species distributions and arthropod communities. Hradsky et al. [2017], for example, used non-parametric BNs to describe and quantify the drivers of faunal distributions in wildfire-affected landscapes in southeastern Australia. Similarly, Reside et al. [2012] used MaxEnt to model bird species distributions in response to fire regime shifts in northern Australia, which is an important aspect of conservation planning in the region. ML has also been used to look at the effects of wildfire on fauna at the community level, as Luo et al. [2017] used DTs, Association Rule Mining, and AdaBoost to examine the effects of fire disturbance on spider communities in Cangshan Mountain, China.

#### 4.5.4 Socioeconomic effects

ML methods have been little used to model socio-economic impacts of fire to date. We found one study in which BNs were used to predict the economic impacts of wildfires in Greece from 2006-2010 due to housing losses [Papakosta et al., 2017]. The authors did this by first defining a causal relationship between the participating variables, and then using BNs to estimate housing damages. It is worth noting that the problem of detecting these causal relationships from data is a difficult task and remains an active area of research in artificial intelligence.

## 4.6 Fire management

The goal of contemporary fire management is to have the appropriate amount of fire on the landscape, which may be accomplished through the management of vegetation including prescribed burning, the management of human activities (prevention), and fire suppression. Fire management is a form of risk management that seeks to maximize fire benefits and minimize costs and losses [Finney, 2005]. Fire management decisions have a wide range of scales, including long-term strategic decisions about the acquisition and location of resources or the application of vegetation management in large regions, medium-term tactical decisions about the acquisition of additional resources, relocation, or release of resources during the fire season, and short-term real time operational decisions about the deployment and utilization of resources on individual incidents. Fire preparedness and response is a supply chain with a hierarchical dependence. Taylor [2020] describes 20 common decision types in fire management and maps the spatial-temporal dimensions of their decision spaces.

Fire management models can be predictive, such as the probability of initial attack success, or prescriptive such as to maximize/minimize an objective function (e.g., optimal helicopter routing to minimize travel time in crew deployment). While advances have been made in the domain of wildfire management using ML techniques, there have been relatively few studies in this area compared to other wildfire problem domains. Thus, there appears to be great potential for ML to be applied to wildfire management problems, which may lead to novel and innovative approaches in the future.

### 4.6.1 Planning and policy

An important area of fire management is planning and policy, where various ML methods have been applied to address pertinent challenges. For example, Bao et al. [2015] used GA, which are useful for solving multi-objective optimization problems, to optimize watchtower locations for forest fire monitoring. Bradley et al. [2016] used RF to investigate the relationship between the protected status of forest in the western US and burn severity. Likewise, Ruffault and Mouillot [2015] also used BRTs to assess the impact

of fire policy introduced in the 1980s on fire activity in southern France and the relationships between fire and weather, and [Penman et al. \[2011\]](#) used BNs to build a framework to simultaneously assess the relative merits of multiple management strategies in Wollemi National Park, NSW, Australia. [McGregor et al. \[2016\]](#) used Markov decision processes (MDP) and model free Monte Carlo method to create fast running simulations (based on the FARSITE simulator) to create interactive visualizations of forest futures over 100 years based on alternate high-level suppression policies. [McGregor et al. \[2017\]](#) demonstrated ways in which a variety of ML and optimization methods can be used to create an interactive approximate simulation tool for fire managers. The authors of the aforementioned study utilized a modified version of the FARSITE fire-spread simulator, which was augmented to run thousands of simulation trajectories while also including new models of lightning strike occurrences, fire duration, and a forest vegetation simulator. [McGregor et al. \[2017\]](#) also clearly show how decision trees can be used to analyze a hierarchy of decision thresholds for deciding whether to suppress a fire or not; their hierarchy splits on fuel levels, then intensity estimations, and finally weather predictors to arrive at a generalizable policy.

#### 4.6.2 Fuel treatment

ML methods have also been used to model the effects of fuel treatments in order to mitigate wildfire risk. For example, [Penman et al. \[2014\]](#) used a BN to examine the relative risk reduction of using prescribed burns on the landscape versus within the 500m interface zone adjacent to houses in the Sydney basin, Australia. [Lauer et al. \[2017\]](#) used approximate dynamic programming (also known as reinforcement learning) to determine the optimal timing and location of fuel treatments and timber harvest for a fire-threatened landscape in Oregon, USA, with the objective of maximizing wealth through timber management. Similarly, [Arca et al. \[2015\]](#) used GA for multi-objective optimization of fuel treatments.

#### 4.6.3 Wildfire preparedness and response

Wildfire preparedness and response issues have also been examined using ML techniques. [Costafreda-Aumedes et al. \[2015\]](#) used ANNs to model the relationships between daily fire load, fire duration, fire type, fire size, and response time, as well as personnel and terrestrial/aerial units deployed for individual wildfires in Spain. Most of the models in [Costafreda-Aumedes et al. \[2015\]](#) highlighted the positive correlation of burned area and fire duration with the number of resources assigned to each fire, and some highlighted the negative influence of daily fire load. In another study, [Penman et al. \[2015\]](#) used Bayesian Networks to assess the relative influence of preventative and suppression management strategies on the probability of house loss in the Sydney basin, Australia. [O'Connor et al. \[2017\]](#) used BRT to develop a predictive model of fire control locations in the Northern Rocky Mountains, USA, based on the likelihood of final fire perimeters, while [Homchaudhuri et al. \[2010\]](#) used GAs to optimize fireline generation. [Rodrigues et al. \[2019\]](#) modelled the probability that wildfire will escape initial attack using a RF model trained with fire location, detection time, arrival time, weather, fuel types, and available resources data. Important variables in [Rodrigues et al. \[2019\]](#) included fire weather and simultaneity of events. [Julian and Kochenderfer \[2018a\]](#) used two different RL algorithms to develop a system for autonomous control of one or more aircraft in order to monitor active wildfires.

#### 4.6.4 Social factors

Recently, the use of ML in fire management has grown to encompass more novel aspects of fire management, even including the investigation of criminal motives related to arson, as [Delgado et al. \[2018\]](#) used BNs to characterize wildfire arsonists in Spain thereby identifying five motivational archetypes (i.e., slight negligence; gross negligence; impulsive; profit; and revenge).

## 5 Discussion

ML methods have seen a spectacular evolution in development, accuracy, computational efficiency, and application in many fields since the 1990s. It is therefore not surprising that ML has been helpful in providing new insights into several critical sustainability and social challenges in the 21st century [Gomes, 2009, Sullivan et al., 2014, Butler, 2017]. The recent uptake and success of ML methods has been driven in large part by ongoing advances in computational power and technology. For example, the recent use of bandwidth optimized Graphics Processing Units (GPUs) takes advantage of parallel processing for simultaneous execution of computationally expensive tasks, which has facilitated a wider use of computationally demanding but more accurate methods like DNNs. The advantages of powerful but efficient ML methods are therefore widely anticipated as being useful in wildfire science and management.

However, despite some early papers suggesting that data driven techniques would be useful in forest fire management [Latham, 1987, Kourtz, 1990, 1993], our review has shown that there was relatively slow adoption of ML-based research in wildfire science up to the 2000s compared with other fields, followed by a sharp increase in publication rate in the last decade. In the early 2000s, data mining techniques were quite popular and classic ML methods such as DTs, RF, and bagging and boosting techniques began to appear in the wildfire science literature (e.g., Stojanova et al. [2006]). In fact, some researchers started using simple feed forward ANNs for small scale applications as early as the mid 1990s and early 2000s (e.g., McCormick et al. [1999], Al-Rawi et al. [2002]). In the last three decades, almost all major ML methods have been used in some way in wildfire applications, although some more computationally demanding methods, such as SOMs and cellular automata, have only been actively experimented with in the last decade [Toujani et al., 2018, Zheng et al., 2017]. Furthermore, the recent development of DL algorithms, with a particular focus on extracting spatial features from images, has led to a sharp rise in the application of DL for wildfire applications in the last decade. It is evident, however, from our review that while an increasing number of ML methodologies have been used across a variety of fire research domains over the past 30 years, this research is unevenly distributed among ML algorithms, research domains and tasks, and has had limited application in fire management.

Many fire science and management questions can be framed within a fire risk context. Xi et al. [2019] discussed the advantages of adopting a risk framework with regard to statistical modeling of wildfires. There the risk components of “hazard”, “vulnerability” and “exposure” are replaced respectively by fire probability, fire behavior and fire effects. Most fire management activities can be framed as risk controls to mitigate these components of risk. Traditionally, methods used in wildfire fire science to address these various questions have included physical modeling (e.g., Sullivan [2009a,b,c]), statistical methods (e.g., Taylor et al. [2013], Xi et al. [2019]), simulation modeling (e.g., Keane et al. [2004]), and operations research methods (Martell [2015], Minas et al. [2012]).

In simple terms, any analytical study begins with one or more of four questions: “what happened?”; “why did it happen?”; “what will happen?”; or “what to do?” Corresponding data driven approaches to address these questions are respectively called descriptive, diagnostic, predictive, and prescriptive analytics. The type of analytical approach adopted then circumscribes the types of methodological approaches (e.g., regression, classification, clustering, dimensionality reduction, decision making) and sets of possible algorithms appropriate to the analysis.

In our review, we found that studies incorporating ML methods in wildland fire science were predominantly associated with descriptive or diagnostic analytics, reflecting the large body of work on fire detection and mapping using classification methods, and on fire susceptibility mapping and landscape controls on fire using regression approaches. In many cases, the ML methods identified in our review are an alternative to statistical methods used for clustering and regression. While the aforementioned tasks are undoubtedly very important for understanding wildland fire, we found much less work associated with predictive or prescriptive analytics, such as fire occurrence prediction (predictive), fire behaviour prediction (predictive), and fire management (prescriptive). This may be because: a) particular domain knowledge is required to frame fire management problems; b) fire management data are often not publicly available, need a lot of

work to transform into an easily analyzable form, or do not exist at the scale of the problem; and c) some fire management problems are not suited or can't be fully addressed by ML approaches. We note that much of the work on fire risk in the fire susceptibility and mapping domain used historical fire and environmental data to map fire susceptibility; therefore, while that work aims to inform future fire risk, it cannot be considered to be predictive analytics, except, for example, in cases where it was used in combination with climate change projections. It appears then that, in general, wildfire science research is currently more closely aligned with descriptive and diagnostic analytics, whereas wildfire management goals are aligned with predictive and prescriptive analytics. This fundamental difference identifies new opportunities for research in fire management, which we discuss later in this paper.

In the remainder of the paper, we examine some considerations for the use of ML methods, including: data considerations, model selection and accuracy, implementation challenges, interpretation, opportunities, and implications for fire management.

## 5.1 Data considerations

ML is a data-centric modeling paradigm concerned with finding patterns in data. Importantly, data scientists need to determine, often in collaboration with fire managers or domain experts, whether there are suitable and sufficient data for a given modeling task. Some of the criteria for suitable data include whether: a) the predictands and covariates are or can be wrangled into the same temporal and spatial scale; b) the observations are a representative sample of the full range of conditions that may occur in application of a model to future observations; and c) whether the data are at spatiotemporal scale appropriate to the fire science or management question. The first of these criteria can be relaxed in some ML models such as ANNs and DNNs, where inputs and outputs can be at different spatial or temporal scales for appropriately designed network architectures, although data normalization may still be required. The second criterion also addresses the important question of whether enough data exists for training a given algorithm for a given problem. In general, this question depends on the nature of the problem, complexity of the underlying model, data uncertainty and many other factors (see Roh et al. [2018] for a further discussion of data requirements for ML). In any case, many complex problems require a substantive data wrangling effort, to acquire, perform quality assurance, and fuse data into sampling units at the appropriate spatiotemporal scale. An example of this in daily fire occurrence prediction, where observations of a variety of features (e.g., continuous measures such as fire arrival time and location, or lightning strike times and locations) are discretized into three-dimensional (e.g., longitude, latitude, and day) cells called voxels. Another important consideration for the collection and use of data in machine learning is selection bias. A form of spatial selection bias called preferential sampling occurs when sampling occurs preferentially in locations where one expects a certain response [Diggle et al., 2010]. For example, preferential sampling may occur in air monitoring, because sensors may be placed in locations where poor air quality is expected [Shaddick and Zidek, 2014]. In general, preferential sampling or other selection biases may be avoided altogether by selecting an appropriate sampling strategy at the experimental design phase, or, where this is not possible, to take it into account in model evaluation [Zadrozny, 2004].

For the problem domain fire detection and mapping, most applications of ML used some form of imagery (e.g., remote sensed satellite images or terrestrial photographs). In particular, many papers used satellite data (e.g., Landsat, MODIS) to determine vegetation differences before and after a fire and so were able to map area burned. For fire detection, many applications considered either remote sensed data for hotspot or smoke detection, or photographs of wildfires (used as inputs to an image classification problem). For fire weather and climate change, the three main sources of data were either weather station observations, climate reanalyses (modelled data that include historical observations), or GCMs for future climate projections. Reanalyses and GCMs are typically highly dimensional large gridded spatiotemporal datasets which require careful feature selection and/or dimensional reduction for ML applications. Fire occurrence prediction, susceptibility, and risk applications used a large number of different environmental variables as predictors, but almost all used fire locations and associated temporal information as predictands. Fire data itself is usually collated from fire management agencies in the form of georeferenced points or perimeter

data, along with reported dates, ignition cause, and other related variables. Care should be taken using such data because changes in reporting standards or accuracy may lead to data inhomogeneity. As well as fire locations and perimeters, fire severity is an attribute of much interest to fire scientists. Fire severity is often determined from remotely sensed data and represented using variables such as the Differenced Normalized Burn Ratio (dNBR) and variants, or through field sampling. However, remote sensed estimates of burn severity should be considered as proxies as they have low skill in some ecosystems. Other fire ecology research historically relies on in situ field, sampling although many of the ML applications attempt to resolve features of interest using remote sensed data. Smoke data can also be derived from remote sensed imagery or from air quality sensors (e.g., PM<sub>2.5</sub>, atmospheric particulate matter less than 2.5  $\mu\text{m}$ ).

Continued advances in remote sensing, as well as the quality and availability of remote sensed data products, in weather and climate modeling have led to increased availability of large spatiotemporal datasets, which presents both an opportunity and challenge for the application of ML methods in wildfire research and management. The era of “big data” has seen the development of cloud computing platforms to provide the computing and data storage facilities to deal with these large datasets. For example, in our review we found two papers [Crowley et al., 2019, Quintero et al., 2019] that used Google Earth Engine which integrates geospatial datasets with a coding environment [Gorelick et al., 2017]. In any case, data processing and management plays an important role in the use of large geospatial datasets.

## 5.2 Model selection and accuracy

Given a wildfire science question or management problem and available relevant data, a critical question to ask is what is the most appropriate modeling tool to address the problem? Is it a standard statistical model (e.g., linear regression or LR), a physical model (e.g., FIRETEC or other fire simulator), a ML model, or a combination of approaches? Moreover, which specific algorithm will yield the most accurate classification or regression. Given the heterogeneity of research questions, study areas, and datasets considered in the papers reviewed here, it is not possible to comprehensively answer these questions with respect to ML approaches. Even in the case where multiple studies used the same dataset [Cortez and Morais, 2007, Safi and Bouroumi, 2013, Storer and Green, 2016, Castelli et al., 2015, ALJanabi et al., 2018, Alberg, 2015, Li et al., 2018a, Castelli et al., 2015] the different research questions considered meant a direct comparison of ML methods was not possible between research studies. However, a number of individual studies did make comparisons between multiple ML methods, or between ML and statistical methods for a given wildfire modeling problem and dataset. Here we highlight some of their findings to provide some guidance with respect to model selection. In our review (see section 4 and the supplementary material), we found 29 papers comparing ML and statistical methods, where in the majority of these cases ML methods were found to be more accurate than traditional statistical methods (e.g., GLMs), or displayed similar performance [Pu and Gong, 2004, Bates et al., 2017, de Bem et al., 2018]. In only one study on climate change by Amatulli et al. [2013], MARS was found to be superior to RF for their analytical task. A sizable number of the comparative studies (14) involved classification problems that used LR as a benchmark method against ANN or ensemble tree methods. For studies comparing multiple ML methods, there was considerable variation in the choice of most accurate method; however, in general ensemble methods tended to outperform single classifier methods (e.g., Stojanova et al. [2012], Dutta et al. [2016], Mayr et al. [2018], Nelson et al. [2017], Reid et al. [2015], Watson et al. [2019]), except in one case where the most accurate model (CART) was also the most parsimonious [Coffield et al., 2019]. A few more recent papers also highlighted the advantages of DL over other methods. In particular, for fire detection, Zhang et al. [2018b] compared CNNs with SVM and found that CNNs were more accurate, while Zhao et al. [2018] similarly found CNNs superior to SVMs and ANNs. For fire susceptibility mapping, Zhang et al. [2019] found CNNs were more accurate than RF, SVMs, and ANNs. For time series forecasting problems, Liang et al. [2019] found LSTMs outperformed ANNs. Finally, Cao et al. [2019] found that using an LSTM combined with a CNN led to better fire detection performance from video compared with CNNs alone.

In any case, more rigorous inter-model comparisons are needed to reveal in which conditions, and in what sense particular methods are more accurate, as well as to establish procedures for evaluating accuracy.

ML methods are also prone to overfitting, so it is important to evaluate models with robust test datasets using appropriate cross-validation strategies. For example, the naïve application of cross-validation to data that have spatial or spatio-temporal dependencies may lead to overly optimistic evaluations [Roberts et al., 2017]. In general, one also desires to minimise errors associated with either under-specification or over-specification of the model, a problem known as the bias-variance trade-off [Geman et al., 1992]. However, several recent advances have been made to reduce overfitting in ML models, for instance, regularization techniques in DNNs [Kukačka et al., 2017]. Moreover, when interpreting comparisons between ML and statistical methods, we should be cognizant that just as some ML methods require expert knowledge, the accuracy of statistical methods can also vary with the skill of the practitioner. Thompson and Calkin [2011] also emphasize the need for identifying sources of uncertainty in modeling so that they can better managed.

### 5.3 Implementation Challenges

Beyond data and model selection, two important considerations for model specification are feature selection and spatial autocorrelation. Knowledge of the problem domain is extremely important in identifying a set of candidate features. However, while many ML methods are not limited by the number of features, more variables do not necessarily make for a more accurate, interpretable, or easily implemented model [Schoenberg, 2016, Breiman, 2001] and can lead to overfitting and increased computational time. Two different ML methods to enable selection of a reduced and more optimal set of features include GAs and PSO. Sachdeva et al. [2018] used a GA to select input features for BRT and found this method gave the best accuracy compared with ANN, RF, SVM, SVM with PSO (PSO-SVM), DTs, logistic regression, and NB. Hong et al. [2018] employed a similar approach for fire susceptibility mapping and found this led to improvements for both SVM and RF compared with their non-optimized counterparts. Tracy et al. [2018] used a novel random subset feature selection algorithm for feature selection, which they found led to higher AUC values and lower model complexity. Jaafari et al. [2019] used a NFM combined with the imperialist competitive algorithm (a variant of GA) for feature selection which led to very high model accuracy (0.99) in their study. Tien Bui et al. [2017] used PSO to choose inputs to a NFN and found this improved results. [Zhang et al., 2019] also considered the information gain ratio for feature selection. As noted in Moritz et al. [2012] and Mayr et al. [2018], one should also take spatial autocorrelation into account when modeling fire probabilities spatially. In general, the presence of spatial autocorrelation violates the assumption of independence for parametric models, which can degrade model performance. One approach to deal with autocorrelation requires subsampling to remove any spatial autocorrelation Moritz et al. [2012]. It is also often necessary to subsample from non-fire locations due to class imbalance between ignitions and non-ignitions (e.g., Cao et al. [2017], Zhang et al. [2019]). Song et al. [2017] considered spatial econometric models and found a spatial autocorrelation model worked better than RF, although Kim et al. [2019] note that RF may be robust to spatial autocorrelation with large samples. In contrast to many ML methods, a strength of CNNs is its ability to exploit spatial correlation in the data to enable the extraction of spatial features.

### 5.4 Interpretation

A major obstacle for the adoption of ML methods to fire modeling tasks is the perceived lack of interpretability or explainability of such methods, which are often considered to be “black box” models. Users (in this case fire fighters and managers) need to trust ML model predictions, and so have the confidence and justification to apply these models, particularly in cases where proposed solutions are considered novel. Model interpretability should therefore be an important aspect of model development if models are to be selected and deployed in fire management operations. Model interpretability varies significantly across the different types of ML. For example, conventional thinking is that tree-based methods are more interpretable than neural network methods. This is because a single decision tree classifier can be rendered as a flow chart corresponding to if-then-else statements, whereas an ANN represents a nonlinear function



approximated through a series of nonlinear activations. However, because they combine multiple trees in an optimized way, ensemble tree classifiers are less interpretable than single tree classifiers. On the other hand, BNs are one example of an ML technique where good explanations for results can be inferred due to their graphical representation; however, full Bayesian learning on large-scale data is very computationally expensive which may have limited early applications; however, as computational power has increased we have seen an increase in the popularity of BNs in wildfire science and management applications (e.g., [Penman et al. \[2015\]](#), [Papakosta et al. \[2017\]](#)).

DL-based architectures are widely considered to be among the least interpretable ML models, despite the fact that they can achieve very accurate function approximation [[Chakraborty et al., 2017](#)]. In fact, this is demonstrative of the well-known trade-off between prediction accuracy and interpretability (see [Kuhn and Johnson \[2013\]](#) for an in-depth discussion). The ML community, however, recognizes the problem of interpretability and work is underway to develop methods that allow for greater interpretability of ML methods, including methods for DL (see for example, [McGovern et al. \[2019\]](#)) or model-agnostic approaches [[Ribeiro et al., 2016](#)]. [Runge et al. \[2019\]](#) further argue that casual inference methods should be used in conjunction with predictive models to improve our understanding of physical systems. Finally, it is worth noting that assessing variable importance (see Sec. 4.3.4) for a given model can play a role in model interpretation.

## 5.5 Opportunities

Our review highlights a number of potential opportunities in wildfire science and management for ML applications where ML has not yet been applied or is under-utilized. Here we examine ML advances in other areas of environmental science that have analogous problems in wildland fire science and which may be useful for identifying further ML applications. For instance, [Li et al. \[2011\]](#) compared ML algorithms for spatial interpolation and found that a RF model combined with geostatistical methods yielded good results; a similar method could be used to improve interpolation of fire weather observations from weather stations, and so enhance fire danger monitoring. [Rasp and Lerch \[2018\]](#) showed that ANNs could improve weather forecasts by post-processing ensemble forecasts, an approach which could similarly be applied to improve short-term forecasts of fire weather. [Belayneh et al. \[2014\]](#) used ANNs and SVMs combined with wavelet transforms for long term drought forecasting in Ethiopia; such methods could also be useful for forecasting drought in the context of fire danger potential. In the context of numerical weather prediction, [Cohen et al. \[2019\]](#) found better predictability using ML methods than dynamical models for subseasonal to seasonal weather forecasting, suggesting similar applications for long-term fire weather forecasting. [McGovern et al. \[2017\]](#) discussed how AI techniques can be leveraged to improve decision making around high-impact weather. More recently, [Reichstein et al. \[2019\]](#) have further argued for the use of DL in the environmental sciences, citing its potential to extract spatiotemporal features from large geospatial datasets. [Kussul et al. \[2017\]](#) used CNNs to classify land cover and crop types and found that CNNs improved the results over standard ANN models; a similar approach could be used for fuels classification, which is an important input to fire behaviour prediction models. [Shi et al. \[2016\]](#) also used CNNs to detect clouds in remote sensed imagery and were able to differentiate between thin and thick cloud. A similar approach could be used for smoke detection, which is important for fire detection, as well as in determining the presence of false negatives in hotspot data (due to smoke or cloud obscuration). Finally, recent proposals have called for hybrid models that combine process-based models and ML methods [[Reichstein et al., 2019](#)]. For example, ML models may replace user-specified parameterizations in numerical weather prediction models [[Brenowitz and Bretherton, 2018](#)]. Other recent approaches use ML methods to determine the solutions to nonlinear partial differential equations [Raissi and Karniadakis \[2018\]](#), [Raissi et al. \[2019\]](#). Such methods could find future applications in improving fire behaviour prediction models based on computationally expensive physics-based fire simulators, in coupled fire-atmosphere models, or in smoke dispersion modeling. In any case, the applications of ML that we have outlined are meant for illustrative purposes and are not meant to represent an exhaustive list of all possible applications.

## 5.6 Implications for fire management

We believe ML has been under-utilized in fire management, particularly with respect to problems belonging to either predictive or prescriptive analytics. Fire management comprises a set of risk control measures, which are often cast in the framework of the emergency response phases: prevention; mitigation; preparedness; response; recovery; and review [Tymstra et al., 2019]. In terms of financial expenditure, by far the largest percentage spent in the response phase [Stocks and Martell, 2016]. In practice, fire management is largely determined by the need to manage resources in response to active or expected wildfires, typically for lead times of days to weeks, or to manage vegetative fuels. This suggests the opportunity for increased research in areas of fire weather prediction, fire occurrence prediction, and fire behaviour prediction, as well as optimizing fire operations and fuel treatments. The identification of these areas, as well as the fact that wildfire is both a spatial and temporal process, further reiterate the need for ML applications for time series forecasting.

From this review, there were few papers that used time series ML methods for forecasting problems, suggesting an opportunity for further work in this area. In particular, recurrent neural networks (RNNs) were used for fire behavior prediction [Cheng and Wang, 2008, Kozik et al., 2013, 2014] and fire occurrence prediction [Dutta et al., 2013]. The most common variant of RNNs are Long Short Term Memory (LSTM) networks [Hochreiter and Schmidhuber, 1997], which have been used for burned area prediction [Liang et al., 2019] and fire detection [Cao et al., 2019]. Because these methods implicitly model dynamical processes, they should lead to improve forecasting models compared with standard ANNs. For example Gensler et al. [2017] have used LSTMs to forecast solar power and Kim et al. [2017] used CNNs combined with LSTM for forecasting precipitation. We anticipate that these methods could also be employed for fire weather, fire occurrence, and fire behaviour prediction.

We note that there are a number of operational research and management science methods used in fire management research including queuing, optimization, and simulation of complex system dynamics (e.g., Martell [2015]) where ML algorithms don't seem to provide an obvious alternative. For example, planning models to simulate the interactions between fire management resource configurations and fire dynamics reviewed by [Mavsar et al., 2013]. From our review, a few papers used agent-based learning methods for fire management. In particular, reinforcement learning was used for optimizing fuel treatments [Lauer et al., 2017] or for autonomous control of aircraft for fire monitoring [Julian and Kochenderfer, 2018a]. GAs were used for generating optimal firelines for active fires [Homchaudhuri et al., 2010] and for reducing the time for fire simulation [Cencerrado et al., 2014]. However, more work is needed to identify where ML methods could contribute to tactical, operational, or strategic fire management decision making.

An important challenge for the fire research and management communities is enabling the transition of potentially useful ML models to fire management operations. Although we identified several papers that emphasized their ML models could be deployed in fire management operations [Artés et al., 2016, Alonso-Betanzos et al., 2002, Iliadis, 2005, Stojanova et al., 2012, Davis et al., 1989, 1986, Liu et al., 2015], it can be difficult to assess whether and how a study has been adopted by, or influenced, fire management agencies. This challenge is often exacerbated by a lack of resources and/or funding, as well as the different priorities and institutional cultures of researchers and fire managers. One possible solution to this problem would be the formation of working groups dedicated to enabling this transition, preferably at the research proposal phase. In general, enabling operational ML methods will require tighter integration and greater collaboration between the research and management communities, particularly with regards to project design, data compilation and variable selection, implementation, and interpretation. However, it is worth noting that this is not a problem unique to ML, it is a long-standing and common issue in many areas of fire research and other applied science disciplines, where continuous effort is required to maintain communications and relationships between researchers and practitioners.

Finally, we would like to stress that we believe the wildfire research and management communities should play an active role in providing relevant, high quality, and freely available wildfire data for use by practitioners of ML methods. For example, burned area and fire weather data made available by Cortez and Morais [2007] was subsequently used by a number of authors in their work. It is imperative that the

quality of data collected by management agencies be as robust as possible, as the results of any modelling process are dependent upon the data used for analysis. It is worth considering how new data on, for example, hourly fire growth or the daily use of fire management resources, could be used in ML methods to yield better predictions or management recommendations — using new tools to answer new questions may require better or more complete data. Conversely, we must recognize that despite ML models being able to learn on their own, expertise in wildfire science is necessary to ensure realistic modelling of wildfire processes, while the complexity of some ML methods (e.g., DL) requires a dedicated and sophisticated knowledge of their application (we note that many of the most popular ML methods used in this study are fairly easy to implement, such as RF, MaxEnt, and DTs). The observation that no single ML algorithm is superior for all classes of problem, an idea encapsulated by the “no free lunch” theorem [Wolpert, 1996], further reinforces the need for domain-specific knowledge. Thus, the proper implementation of ML in wildfire science is a challenging endeavor, often requiring multidisciplinary teams and/or interdisciplinary specialists to effectively produce meaningful results.

## 5.7 A word of caution

ML holds tremendous potential for a number of wildfire science and management problem domains. As indicated in this review, much work has already been undertaken in a number of areas, although further work is clearly needed for fire management specific problems. Despite this potential, ML should not be considered a panacea for all fire research areas. ML is best suited to problems where there is sufficient high-quality data, and this is not always the case. For example, for problems related to fire management policy, data is needed at large spatiotemporal scales (i.e., ecosystem/administrative spatial units at timescales of decades or even centuries), and such data may simply not yet exist in current inventories. At the other extreme, data is needed at very fine spatiotemporal scales for fire spread and behavior modeling, including high resolution fuel maps and surface weather variables which are often not available at the required scale and are difficult to acquire even in an experimental context. Another limitation of ML may occur when one attempts make predictions where no analog exists in the observed data, such as may be the case with climate change prediction.

## 6 Conclusions

Our review shows that the application of ML methods in wildfire science and management has been steadily increasing since their first use in the 1990s, across core problem domains using a wide range ML methods. The bulk of work undertaken thus far has used traditional methods such as RF, BRT, MaxEnt, SVM and ANNs, partly due to the ease of application and partly due to their simple interpretability in many cases. However, problem domains associated with predictive (e.g., predicted fire behavior) or prescriptive analytics (e.g. optimizing fire management decisions) have seen much less work with ML methods. We therefore suggest opportunities exist for both the wildfire community and ML practitioners to apply ML methods in these areas. Moreover, the increasing availability of large spatio-temporal datasets, from climate models or remote sensing for example, may be amenable to the use of deep learning methods, which can efficiently extract spatial or temporal features from data. Another major opportunity is the application of agent based learning to fire management operations, although many other opportunities exist. However, we must recognize that despite ML models being able to learn on their own, expertise in wildfire science is necessary to ensure realistic modelling of wildfire processes across multiple scales, while the complexity of some ML methods (e.g. DL) requires a dedicated and sophisticated knowledge of their application. Furthermore, a major obstacle for the adoption of ML methods to fire modeling tasks is the perceived lack of interpretability of such methods, which are often considered to be black box models. The ML community, however, recognizes this problem and work is underway to develop methods that allow for greater interpretability of ML methods (see for example, [McGovern et al., 2019]). Data driven approaches are by definition data dependent — if the fire management community wants to more fully exploit powerful

ML methods, we need to consider data as a valuable resource and examine what further information on fire events or operations are needed to apply ML approaches to management problems. Thus, wildland fire science is a diverse multi-faceted discipline that requires a multi-pronged approach, a challenge made greater by the need to mitigate and adapt to current and future fire regimes.

## Acknowledgments

The motivation for this paper arose from the “Not the New Normal” BC AI Wildfire Symposium held in Vancouver, BC, on 12 October 2018. The authors would also like to thank Intact Insurance, the Canadian Partnership for Wildland Fire Science, the NSERC Discovery Grants program and the Microsoft AI for Social Good program for their support.

## References

- Baker Abdalhaq, Ana Cortés, Tomàs Margalef, and Emilio Luque. Enhancing wildland fire prediction on cluster systems applying evolutionary optimization techniques. *Future Generation Computer Systems*, 21(1):61–67, 2005. ISSN 0167739X. doi: 10.1016/j.future.2004.09.013.
- Hamed Adab. Landfire hazard assessment in the Caspian Hyrcanian forest ecoregion with the long-term MODIS active fire data. *Natural Hazards*, 87(3):1807–1825, jul 2017. ISSN 0921-030X. doi: 10.1007/s11069-017-2850-2. URL <http://link.springer.com/10.1007/s11069-017-2850-2>.
- Hamed Adab, Azadeh Atabati, Sandra Oliveira, and Ahmad Moghaddam Gheshlagh. Assessing fire hazard potential and its main drivers in Mazandaran province, Iran: a data-driven approach. *Environmental Monitoring and Assessment*, 190(11):670, nov 2018. ISSN 0167-6369. doi: 10.1007/s10661-018-7052-1. URL <http://link.springer.com/10.1007/s10661-018-7052-1>.
- Moulay A. Akhloufi, Roger Booto Tokime, and Hassan Ellassady. Wildland fires detection and segmentation using deep learning. In Mohammad S. Alam, editor, *Pattern Recognition and Tracking XXIX*, page 11. SPIE, apr 2018. ISBN 9781510618091. doi: 10.1117/12.2304936. URL <https://www.spiedigitallibrary.org/conference-proceedings-of-spie/10649/2304936/Wildland-fires-detection-and-segmentation-using-deep-learning/10.1117/12.2304936.full>.
- K. R. Al-Rawi, J. L. Casanova, and A. Calle. Burned area mapping system and fire detection system, based on neural networks and NOAA-AVHRR imagery. *International Journal of Remote Sensing*, 22(10):2015–2032, jan 2001. ISSN 0143-1161. doi: 10.1080/01431160117531. URL <https://www.tandfonline.com/doi/full/10.1080/01431160117531>.
- K R Al-Rawi, J L Casanova, A Romo, and E M Louakfaoui. Integrated fire evolution monitoring system (IFEMS) for monitoring spatial-temporal behaviour of multiple fire phenomena. *International Journal of Remote Sensing*, 23(10):1967–1983, 2002. ISSN 01431161. doi: 10.1080/01431160110069809. URL <http://www.tandfonline.com/action/journalInformation?journalCode=tres20>.
- Dima Alberg. An Interval Tree Approach to Predict Forest Fires using Meteorological Data. *International Journal of Computer Applications*, 132(4):17–22, 2015. doi: 10.5120/ijca2015907398.
- Andrew Aldersley, Steven J. Murray, and Sarah E. Cornell. Global and regional analysis of climate and human drivers of wildfire. *Science of the Total Environment*, 409(18):3472–3481, 2011. ISSN 00489697. doi: 10.1016/j.scitotenv.2011.05.032. URL <http://dx.doi.org/10.1016/j.scitotenv.2011.05.032>.

- Dmitriy Alexandrov, Elizaveta Pertseva, Ivan Berman, Igor Pantiukhin, and Aleksandr Kapitonov. Analysis of machine learning methods for wildfire security monitoring with an unmanned aerial vehicles. In *Conference of Open Innovation Association, FRUCT*, volume 2019-April, pages 3–9. IEEE Computer Society, may 2019. ISBN 9789526865386. doi: 10.23919/FRUCT.2019.8711917.
- Samaher Al-Janabi, Ibrahim Al-Shourbaji, and Mahdi A. Salman. Assessing the suitability of soft computing approaches for forest fires prediction. *Applied Computing and Informatics*, 14(2):214–224, jul 2018. ISSN 2210-8327. doi: 10.1016/J.ACI.2017.09.006. URL <https://www.sciencedirect.com/science/article/pii/S2210832717301539>.
- A. Alonso-Benito, P. A. Hernandez-Leal, A. Gonzalez-Calvo, M. Arbelo, and A. Barreto. Analysis of Different Methods for Burnt Area Estimation using Remote Sensing and Ground Truth Data. In *IGARSS 2008 - 2008 IEEE International Geoscience and Remote Sensing Symposium*, pages III – 828–III – 831. IEEE, 2008. ISBN 978-1-4244-2807-6. doi: 10.1109/IGARSS.2008.4779477. URL <http://ieeexplore.ieee.org/document/4779477/>.
- Amparo Alonso-Betanzos, Oscar Fontenla-Romero, Bertha Guijarro-BerdiñasBerdi, Elena Hernández-Pereira, Juan Canda, Eulogio Jimenez, José Luis Legido, Susana MuñizMu, Cristina Paz-Andrade, and María Inmaculada Paz-Andrade. A Neural Network Approach for Forestal Fire Risk Estimation. Technical report, 2002.
- Amparo Alonso-Betanzos, Oscar Fontenla-Romero, Bertha Guijarro-Berdiñas, Elena Hernández-Pereira, María Inmaculada Paz Andrade, Eulogio Jiménez, Jose Luis Legido Soto, and Tarsy Carballas. An intelligent system for forest fire risk prediction and fire fighting management in Galicia. *Expert Systems with Applications*, 25(4):545–554, 2003. ISSN 09574174. doi: 10.1016/S0957-4174(03)00095-2.
- N. S. Altman. An introduction to kernel and nearest-neighbor nonparametric regression. *American Statistician*, 46(3):175–185, 1992. ISSN 15372731. doi: 10.1080/00031305.1992.10475879.
- Giuseppe Amatulli and Andrea Camia. Exploring the relationships of fire occurrence variables by means of CART and MARS models. In *Proceedings of the 4th International Wildland Fire Conference*, pages 1–11, 2007.
- Giuseppe Amatulli, Maria João Rodrigues, Marco Trombetti, and Raffaella Lovreglio. Assessing long-term fire risk at local scale by means of decision tree technique. *Journal of Geophysical Research: Biogeosciences*, 111(G4), dec 2006. ISSN 01480227. doi: 10.1029/2005JG000133. URL <http://doi.wiley.com/10.1029/2005JG000133>.
- Giuseppe Amatulli, Andrea Camia, and Jesús San-Miguel-Ayanz. Estimating future burned areas under changing climate in the EU-Mediterranean countries. *Science of The Total Environment*, 450-451:209–222, apr 2013. ISSN 0048-9697. doi: 10.1016/J.SCITOTENV.2013.02.014. URL <https://www.sciencedirect.com/science/article/pii/S0048969713001770>.
- K. Angayarkkani and N. Radhakrishnan. An Intelligent System For Effective Forest Fire Detection Using Spatial Data. feb 2010. URL <http://arxiv.org/abs/1002.2199>.
- K. Angayarkkani and N. Radhakrishnan. An effective technique to detect forest fire region through AN-FIS with spatial data. In *ICECT 2011 - 2011 3rd International Conference on Electronics Computer Technology*, volume 3, pages 24–30, 2011. ISBN 9781424486779. doi: 10.1109/ICECTECH.2011.5941794.
- Bachisio Arca, Tiziano Ghisu, and Giuseppe A. Trunfio. GPU-accelerated multi-objective optimization of fuel treatments for mitigating wildfire hazard. *Journal of Computational Science*, 11:258–268, 2015. ISSN 18777503. doi: 10.1016/j.jocs.2015.08.009.

- Sally Archibald, David P. Roy, Brian W. van Wilgen, and Robert J. Scholes. What limits fire? An examination of drivers of burnt area in Southern Africa. *Global Change Biology*, 15(3):613–630, 2009. ISSN 13541013. doi: 10.1111/j.1365-2486.2008.01754.x.
- Juan P. Argañaraz, Gregorio Gavier Pizarro, Marcelo Zak, Marcos A. Landi, and Laura M Bellis. Human and biophysical drivers of fires in Semiarid Chaco mountains of Central Argentina. *Science of The Total Environment*, 520:1–12, jul 2015. ISSN 0048-9697. doi: 10.1016/J.SCITOTENV.2015.02.081. URL <https://www-sciencedirect-com.login.ezproxy.library.ualberta.ca/science/article/pii/S0048969715002338>.
- Hilary Arksey and Lisa O’Malley. Scoping studies: towards a methodological framework. *International Journal of Social Research Methodology*, 8(1):19–32, feb 2005. ISSN 1364-5579. doi: 10.1080/1364557032000119616. URL <http://www.tandfonline.com/doi/abs/10.1080/1364557032000119616>.
- James D. Arnold, Simon C. Brewer, and Philip E. Dennison. Modeling Climate-Fire Connections within the Great Basin and Upper Colorado River Basin, Western United States. *Fire Ecology*, 10(2):64–75, aug 2014. ISSN 19339747. doi: 10.4996/fireecology.1002064. URL <http://fireecologyjournal.org/journal/abstract/?abstract=220>.
- A. Arpacı, B. Malowerschnig, O. Sass, and H. Vacik. Using multi variate data mining techniques for estimating fire susceptibility of Tyrolean forests. *Applied Geography*, 53:258–270, sep 2014. ISSN 0143-6228. doi: 10.1016/J.APGEOG.2014.05.015. URL <https://www.sciencedirect.com/science/article/abs/pii/S0143622814001106>.
- B.C. Arrue, A. Ollero, and J.R. Matinez de Dios. An intelligent system for false alarm reduction in infrared forest-fire detection. *IEEE Intelligent Systems*, 15(3):64–73, may 2000. ISSN 1094-7167. doi: 10.1109/5254.846287. URL <http://ieeexplore.ieee.org/document/846287/>.
- Tomàs Artés, Andrés Cencerrado, Ana Cortés, and Tomàs Margalef. Core Allocation Policies on Multicore Platforms to Accelerate Forest Fire Spread Predictions. *PPAM 2013: Parallel Processing and Applied Mathematics*, pages 151–160, 2014. ISSN 16113349. doi: 10.1007/978-3-642-55195-6. URL [https://link.springer.com/chapter/10.1007/978-3-642-55195-6\\_{\\_}14{#}enumeration](https://link.springer.com/chapter/10.1007/978-3-642-55195-6_{_}14{#}enumeration).
- Tomàs Artés, Andrés Cencerrado, Ana Cortés, and Tomàs Margalef. Real-time genetic spatial optimization to improve forest fire spread forecasting in high-performance computing environments. *International Journal of Geographical Information Science*, 30(3):594–611, 2016. ISSN 13623087. doi: 10.1080/13658816.2015.1085052. URL <http://dx.doi.org/10.1080/13658816.2015.1085052>.
- Tomàs Artés, Andrés Cencerrado, Ana Cortés, and Tomàs Margalef. Time aware genetic algorithm for forest fire propagation prediction: exploiting multi-core platforms. *Concurrency Computation*, 29(9): 1–18, 2017. ISSN 15320634. doi: 10.1002/cpe.3837.
- Davide Ascoli, Giorgio Vacchiano, Renzo Motta, and Giovanni Bovio. Building Rothermel fire behaviour fuel models by genetic algorithm optimisation. *International Journal of Wildland Fire*, 24(3):317–328, 2015. ISSN 10498001. doi: 10.1071/WF14097.
- Rui Ba, Chen Chen, Jing Yuan, Weiguo Song, and Siuming Lo. SmokeNet: Satellite Smoke Scene Detection Using Convolutional Neural Network with Spatial and Channel-Wise Attention. *Remote Sensing*, 11(14): 1702, jul 2019. ISSN 2072-4292. doi: 10.3390/rs11141702. URL <https://www.mdpi.com/2072-4292/11/14/1702>.
- Shitai Bao, Ningchuan Xiao, Zehui Lai, Heyuan Zhang, and Changjoo Kim. Optimizing watchtower locations for forest fire monitoring using location models. *Fire Safety Journal*, 71(December 2013):100–109, 2015. ISSN 03797112. doi: 10.1016/j.firesaf.2014.11.016. URL <http://dx.doi.org/10.1016/j.firesaf.2014.11.016>.

- Avi Bar Massada, Alexandra D. Syphard, Susan I. Stewart, and Volker C. Radeloff. Wildfire ignition-distribution modelling: a comparative study in the Huron?Manistee National Forest, Michigan, USA. *International Journal of Wildland Fire*, 22(2):174, apr 2013. ISSN 1049-8001. doi: 10.1071/WF11178. URL <http://www.publish.csiro.au/?paper=WF11178>.
- Panagiotis Barmountis, Kosmas Dimitropoulos, Kyriaki Kaza, and Nikos Grammalidis. Fire Detection from Images Using Faster R-CNN and Multidimensional Texture Analysis. In *ICASSP, IEEE International Conference on Acoustics, Speech and Signal Processing - Proceedings*, volume 2019-May, pages 8301–8305. Institute of Electrical and Electronics Engineers Inc., may 2019. ISBN 9781479981311. doi: 10.1109/ICASSP.2019.8682647.
- K. Barrett, A. D. McGuire, E. E. Hoy, and E. S. Kasischke. Potential shifts in dominant forest cover in interior Alaska driven by variations in fire severity. *Ecological Applications*, 21(7):2380–2396, 2011. ISSN 10510761. doi: 10.1890/10-0896.1.
- Hossein Bashari, Ali Asghar Naghipour, Seyed Jamaledin Khajeddin, Hamed Sangoony, and Pejman Tahmasebi. Risk of fire occurrence in arid and semi-arid ecosystems of Iran: an investigation using Bayesian belief networks. *Environmental Monitoring and Assessment*, 188(9):531, sep 2016. ISSN 0167-6369. doi: 10.1007/s10661-016-5532-8. URL <http://link.springer.com/10.1007/s10661-016-5532-8>.
- Bryson C. Bates, Andrew J. Dowdy, Richard E. Chandler, Bryson C. Bates, Andrew J. Dowdy, and Richard E. Chandler. Classification of Australian Thunderstorms Using Multivariate Analyses of Large-Scale Atmospheric Variables. *Journal of Applied Meteorology and Climatology*, 56(7):1921–1937, jul 2017. ISSN 1558-8424. doi: 10.1175/JAMC-D-16-0271.1. URL <http://journals.ametsoc.org/doi/10.1175/JAMC-D-16-0271.1>.
- Enric Batllori, Marc-André Parisien, Meg A. Krawchuk, and Max A. Moritz. Climate change-induced shifts in fire for Mediterranean ecosystems. *Global Ecology and Biogeography*, 22(10):1118–1129, oct 2013. ISSN 1466822X. doi: 10.1111/geb.12065. URL <http://doi.wiley.com/10.1111/geb.12065>.
- Peter Bauer, Alan Thorpe, and Gilbert Brunet. The quiet revolution of numerical weather prediction. *Nature*, 525(7567):47–55, sep 2015. ISSN 0028-0836. doi: 10.1038/nature14956. URL <http://www.nature.com/articles/nature14956>.
- A. Belayneh, J. Adamowski, B. Khalil, and B. Ozga-Zielinski. Long-term SPI drought forecasting in the Awash River Basin in Ethiopia using wavelet neural networks and wavelet support vector regression models. *Journal of Hydrology*, 508:418–429, jan 2014. ISSN 00221694. doi: 10.1016/j.jhydrol.2013.10.052.
- Mar Bisquert, Eduardo Caselles, Juan Manuel Sánchez, and Vicente Caselles. Application of artificial neural networks and logistic regression to the prediction of forest fire danger in Galicia using MODIS data. *International Journal of Wildland Fire*, 21(8):1025, dec 2012. ISSN 1049-8001. doi: 10.1071/WF11105. URL <http://www.publish.csiro.au/?paper=WF11105>.
- Karen D. Blouin, Mike D. Flannigan, Xianli Wang, and Bohdan Kochtubajda. Ensemble lightning prediction models for the province of Alberta, Canada. *International Journal of Wildland Fire*, 25(4):421–432, apr 2016. ISSN 1049-8001. doi: 10.1071/WF15111. URL <http://www.publish.csiro.au/?paper=WF15111>.
- William J. Bond and Jon E. Keeley. Fire as a global 'herbivore': The ecology and evolution of flammable ecosystems. *Trends in Ecology and Evolution*, 20(7):387–394, jul 2005. ISSN 01695347. doi: 10.1016/j.tree.2005.04.025.
- Yan Boulanger, Marc-André Parisien, and Xianli Wang. Model-specification uncertainty in future area burned by wildfires in Canada. *International Journal of Wildland Fire*, 27(3):164, apr 2018. ISSN 1049-8001. doi: 10.1071/WF17123. URL <http://www.publish.csiro.au/?paper=WF17123>.

- Curtis M. Bradley, Chad T. Hanson, and Dominick A. DellaSala. Does increased forest protection correspond to higher fire severity in frequent-fire forests of the western United States? *Ecosphere*, 7(10):1–13, 2016. ISSN 21508925. doi: 10.1002/ecs2.1492.
- Jonathan Branham, Nicholas Hamilton, Dale Hamilton, and Barry Myers. Evaluation of Image Spatial Resolution for Machine Learning Mapping of Wildland Fire Effects, jul 2017. URL <https://scholarworks.boisestate.edu/icur/2017/Poster{ }Session/26https://link.springer.com/chapter/10.1007/978-3-030-01054-6{ }29>.
- Leo Breiman. Statistical modeling: The two cultures. *Statistical Science*, 16(3):199–215, 2001. ISSN 08834237. doi: 10.1214/ss/1009213726.
- Leo Breiman. *Classification and regression trees*. Routledge, 2017.
- Leo Breiman, Jerome Friedman, Richard A Olshen, and Charles J Stone. Classification and regression trees Chapman & Hall. *New York*, 1984.
- N. D. Brenowitz and C. S. Bretherton. Prognostic Validation of a Neural Network Unified Physics Parameterization. *Geophysical Research Letters*, 45(12):6289–6298, jun 2018. ISSN 00948276. doi: 10.1029/2018GL078510. URL <http://doi.wiley.com/10.1029/2018GL078510>.
- Steven P. Brumby, Neal R. Harvey, Jeffrey J. Bloch, James P. Theiler, Simon J. Perkins, Aaron C. Young, and John J. Szymanski. Evolving forest fire burn severity classification algorithms for multispectral imagery. *Algorithms for Multispectral, Hyperspectral, and Ultraspectral Imagery VII*, 4381(August 2001): 236–245, 2001. doi: 10.1117/12.437013.
- C. E. Buckland, R. M. Bailey, and D. S. G. Thomas. Using artificial neural networks to predict future dryland responses to human and climate disturbances. *Scientific Reports*, 9(1):3855, dec 2019. ISSN 2045-2322. doi: 10.1038/s41598-019-40429-5. URL <http://www.nature.com/articles/s41598-019-40429-5>.
- Declan Butler. AI summit aims to help world’s poorest, jun 2017. ISSN 14764687.
- Wenhua Cai, Jian Yang, Zhihua Liu, Yuanman Hu, and Peter J. Weisberg. Post-fire tree recruitment of a boreal larch forest in Northeast China. *Forest Ecology and Management*, 307:20–29, 2013. ISSN 03781127. doi: 10.1016/j.foreco.2013.06.056. URL <http://dx.doi.org/10.1016/j.foreco.2013.06.056>.
- X. Cao, J. Chen, B. Matsushita, H. Imura, and L. Wang. An automatic method for burn scar mapping using support vector machines. *International Journal of Remote Sensing*, 30(3):577–594, feb 2009. ISSN 0143-1161. doi: 10.1080/01431160802220219. URL <https://www.tandfonline.com/doi/full/10.1080/01431160802220219>.
- Yichao Cao, Feng Yang, Qingfei Tang, and Xiaobo Lu. An Attention Enhanced Bidirectional LSTM for Early Forest Fire Smoke Recognition. *IEEE Access*, pages 1–1, oct 2019. doi: 10.1109/access.2019.2946712.
- Yinxue Cao, Ming Wang, and Kai Liu. Wildfire Susceptibility Assessment in Southern China: A Comparison of Multiple Methods. *International Journal of Disaster Risk Science*, 8(2):164–181, jun 2017. ISSN 21926395. doi: 10.1007/s13753-017-0129-6.
- Adrián Cardil, Blas Mola-Yudego, Ángela Blázquez-Casado, and José Ramón González-Olabarria. Fire and burn severity assessment: Calibration of Relative Differenced Normalized Burn Ratio (RdNBR) with field data. *Journal of Environmental Management*, 235(January):342–349, 2019. ISSN 10958630. doi: 10.1016/j.jenvman.2019.01.077. URL <https://doi.org/10.1016/j.jenvman.2019.01.077>.



- Carlos Carrillo, Tomàs Artés, Ana Cortés, and Tomàs Margalef. Error function impact in dynamic data-driven framework applied to forest fire spread prediction. *Procedia Computer Science*, 80:418–427, 2016. ISSN 18770509. doi: 10.1016/j.procs.2016.05.342. URL <http://dx.doi.org/10.1016/j.procs.2016.05.342>.
- Mauro Castelli, Leonardo Vanneschi, and Aleš Popovič. PREDICTING BURNED AREAS OF FOREST FIRES: AN ARTIFICIAL INTELLIGENCE APPROACH. *Fire Ecology*, 11(1):106–118, apr 2015. ISSN 19339747. doi: 10.4996/fireecology.1101106. URL <http://fireecologyjournal.org/journal/abstract/?abstract=236>.
- Turgay Celik. Change detection in satellite images using a genetic algorithm approach. *IEEE Geoscience and Remote Sensing Letters*, 7(2):386–390, 2010. ISSN 1545598X. doi: 10.1109/LGRS.2009.2037024.
- Andrés Cencerrado, Ana Cortés, and Tomàs Margalef. Genetic algorithm characterization for the quality assessment of forest fire spread prediction. *Procedia Computer Science*, 9:312–320, 2012. ISSN 18770509. doi: 10.1016/j.procs.2012.04.033.
- Andrés Cencerrado, Ana Cortés, and Tomàs Margalef. Applying probability theory for the quality assessment of a wildfire spread prediction framework based on genetic algorithms. *The Scientific World Journal*, 2013, 2013. ISSN 1537744X. doi: 10.1155/2013/728414.
- Andrés Cencerrado, Ana Cortés, and Tomàs Margalef. Response time assessment in forest fire spread simulation: An integrated methodology for efficient exploitation of available prediction time. *Environmental Modelling & Software*, 54:153–164, apr 2014. ISSN 1364-8152. doi: 10.1016/J.ENVSOFT.2014.01.008. URL <https://www.sciencedirect-com.login.ezproxy.library.ualberta.ca/science/article/pii/S1364815214000176>.
- Supriyo Chakraborty, Richard Tomsett, Ramya Raghavendra, Daniel Harborne, Moustafa Alzantot, Federico Cerutti, Mani Srivastava, Alun Preece, Simon Julier, Raghuvver M Rao, and Others. Interpretability of deep learning models: a survey of results. In *2017 IEEE SmartWorld, Ubiquitous Intelligence & Computing, Advanced & Trusted Computed, Scalable Computing & Communications, Cloud & Big Data Computing, Internet of People and Smart City Innovation (SmartWorld/SCALCOM/UIC/ATC/CBDCOM/IOP/SCI)*, pages 1–6. IEEE, 2017.
- Fs Chapin, T.N. Hollingsworth, and Re Hewitt. Fire effects on seedling establishment success across treeline: implications for future tree migration and flammability in a changing climate. 2014. URL <http://digitalcommons.unl.edu/jfspresearch/82/>.
- Feng Chen, Yongsheng Du, Shukui Niu, and Jinlong Zhao. Modeling Forest Lightning Fire Occurrence in the Daxinganling Mountains of Northeastern China with MAXENT. *Forests*, 6(12):1422–1438, apr 2015. ISSN 1999-4907. doi: 10.3390/f6051422. URL <http://www.mdpi.com/1999-4907/6/5/1422>.
- Tao Cheng and Jiaqiu Wang. Integrated Spatio-temporal Data Mining for Forest Fire Prediction. *Transactions in GIS*, 12(5):591–611, sep 2008. ISSN 13611682. doi: 10.1111/j.1467-9671.2008.01117.x. URL <http://doi.wiley.com/10.1111/j.1467-9671.2008.01117.x>.
- Khaled Chetehouna, Eddy El Tabach, Loubna Bouazaoui, and Nicolas Gascoin. Predicting the flame characteristics and rate of spread in fires propagating in a bed of Pinus pinaster using Artificial Neural Networks. *Process Safety and Environmental Protection*, 98:50–56, nov 2015. ISSN 0957-5820. doi: 10.1016/J.PSEP.2015.06.010. URL <https://www.sciencedirect.com/science/article/pii/S0957582015001111>.
- Tatenda T Chingono and C Mbohwa. Fire Hazard Modelling in Southern Africa. In *Proceedings of the World Congress on Engineering and Computer Science*, San Francisco, 2015. URL [http://www.iaeng.org/publication/WCECS2015/WCECS2015\\_{\\_}pp514-519.pdf](http://www.iaeng.org/publication/WCECS2015/WCECS2015_{_}pp514-519.pdf).

- G. Chirici, R. Scotti, A. Montagni, A. Barbati, R. Cartisano, G. Lopez, M. Marchetti, R. E. Mcroberts, H. Olsson, and P. Corona. Stochastic gradient boosting classification trees for forest fuel types mapping through airborne laser scanning and IRS LISS-III imagery. *International Journal of Applied Earth Observation and Geoinformation*, 25(1):87–97, 2013. ISSN 15698432. doi: 10.1016/j.jag.2013.04.006.
- Emilio Chuvieco, F. Javier Salas, Luis Carvacho, and Francisco Rodríguez-Silva. Integrated fire risk mapping. In *Remote Sensing of Large Wildfires*, pages 61–100. Springer Berlin Heidelberg, Berlin, Heidelberg, 1999. doi: 10.1007/978-3-642-60164-4.5. URL [http://link.springer.com/10.1007/978-3-642-60164-4\\_{\\_}5](http://link.springer.com/10.1007/978-3-642-60164-4_{_}5).
- Hamish Clarke, Rebecca Gibson, Brett Cirulis, Ross A Bradstock, and Trent D Penman. Developing and testing models of the drivers of anthropogenic and lightning-caused wildfire ignitions in south-eastern Australia. *Journal of Environmental Management*, 235:34–41, apr 2019. ISSN 0301-4797. doi: 10.1016/J.JENVMAN.2019.01.055. URL <https://www-sciencedirect-com.login.ezproxy.library.ualberta.ca/science/article/pii/S0301479719300568>.
- J. Coen. Some Requirements for Simulating Wildland Fire Behavior Using Insight from Coupled Weather—Wildland Fire Models. *Fire*, 1(1):6, feb 2018. ISSN 2571-6255. doi: 10.3390/fire1010006. URL <http://www.mdpi.com/2571-6255/1/1/6>.
- Shane R. Coffield, Casey A. Graff, Yang Chen, Padhraic Smyth, Efi Foufoula-Georgiou, and James T. Randerson. Machine learning to predict final fire size at the time of ignition. *International Journal of Wildland Fire*, 28(11):861, 2019. ISSN 1049-8001. doi: 10.1071/WF19023. URL <http://www.publish.csiro.au/?paper=WF19023>.
- Judah Cohen, Dim Coumou, Jessica Hwang, Lester Mackey, Paulo Orenstein, Sonja Totz, and Eli Tziperman. S2S reboot: An argument for greater inclusion of machine learning in subseasonal to seasonal forecasts. *Wiley Interdisciplinary Reviews: Climate Change*, 10(2), mar 2019. ISSN 1757-7780. doi: 10.1002/wcc.567. URL <https://onlinelibrary.wiley.com/doi/abs/10.1002/wcc.567>.
- L. Collins, P. Griffioen, G. Newell, and A. Mellor. The utility of Random Forests for wildfire severity mapping. *Remote Sensing of Environment*, 216:374–384, oct 2018. ISSN 0034-4257. doi: 10.1016/J.RSE.2018.07.005. URL <https://www.sciencedirect.com/science/article/pii/S0034425718303328>.
- Sean C.P. Coogan, François Nicolas Robinne, Piyush Jain, and Mike D. Flannigan. Scientists’ warning on wildfire — a canadian perspective. *Canadian Journal of Forest Research*, 49(9):1015–1023, 2019. ISSN 12086037. doi: 10.1139/cjfr-2019-0094.
- Michelle Coppoletta, Kyle E. Merriam, and Brandon M. Collins. Post-fire vegetation and fuel development influences fire severity patterns in reburns. *Ecological Applications*, 26(3):686–699, apr 2016. ISSN 1051-0761. doi: 10.1890/15-0225.
- A. Cordoba, R. Vilar, A. Lavrov, A. B. Utkin, and A. Fernandes. Multi-objective optimisation of lidar parameters for forest-fire detection on the basis of a genetic algorithm. *Optics and Laser Technology*, 36(5):393–400, 2004. ISSN 00303992. doi: 10.1016/j.optlastec.2003.10.010.
- Paulo Cortez and Anibal de Jesus Raimundo Morais. A data mining approach to predict forest fires using meteorological data. 2007. URL <https://repositorium.sdum.uminho.pt/handle/1822/8039>.
- Sergi Costafreda-Aumedes, Adrian Cardil, Domingo M. Molina, Sarah N. Daniel, Robert Mavsar, and Cristina Vega-Garcia. Analysis of factors influencing deployment of fire suppression resources in Spain using artificial neural networks. *iForest*, 9(Feb 2016):138–145, 2015. ISSN 19717458. doi: 10.3832/ifor1329-008.

- Michael A. Crimmins. Synoptic climatology of extreme fire-weather conditions across the southwest United States. *International Journal of Climatology*, 26(8):1001–1016, jun 2006. ISSN 0899-8418. doi: 10.1002/joc.1300. URL <http://doi.wiley.com/10.1002/joc.1300>.
- Morgan A. Crowley, Jeffrey A. Cardille, Joanne C. White, and Michael A. Wulder. Multi-sensor, multi-scale, Bayesian data synthesis for mapping within-year wildfire progression. *Remote Sensing Letters*, 10(3):302–311, 2019. ISSN 2150-704X. doi: 10.1080/2150704X.2018.1536300. URL <https://www.tandfonline.com/doi/full/10.1080/2150704X.2018.1536300>.
- Thomas Curt, Laurent Borgniet, Thomas Ibanez, Vincent Moron, and Christelle Hély. Understanding fire patterns and fire drivers for setting a sustainable management policy of the New-Caledonian biodiversity hotspot. *Forest Ecology and Management*, 337:48–60, 2015. ISSN 03781127. doi: 10.1016/j.foreco.2014.10.032. URL <http://dx.doi.org/10.1016/j.foreco.2014.10.032>.
- Thomas Curt, Thibaut Fréjaville, and Sébastien Lahaye. Modelling the spatial patterns of ignition causes and fire regime features in southern France: Implications for fire prevention policy. *International Journal of Wildland Fire*, 25(7):785–796, 2016. ISSN 10498001. doi: 10.1071/WF15205.
- James Richard Davis, J R L Hoare, and P M Nanninga. Developing a fire management expert system for Kakadu National Park, Australia. *Journal of Environmental Management*, 1986. URL <https://publications.csiro.au/rpr/pub?list=BR0{&}pid=procite:f221b911-2e97-4c9f-be9b-f1155bf48c24>.
- J.R. Davis, P.M. Nanninga, J.R.L. Hoare, and A.J. Press. Transferring scientific knowledge to natural resource managers using artificial intelligence concepts. *Ecological Modelling*, 46(1-2):73–89, jul 1989. ISSN 0304-3800. doi: 10.1016/0304-3800(89)90070-7. URL <https://www.sciencedirect.com/science/article/pii/0304380089900707>.
- Raymond Davis, Zhiqiang Yang, Andrew Yost, Cole Belongie, and Warren Cohen. The normal fire environment—Modeling environmental suitability for large forest wildfires using past, present, and future climate normals. *Forest Ecology and Management*, 390:173–186, apr 2017. ISSN 0378-1127. doi: 10.1016/J.FORECO.2017.01.027. URL <https://www.sciencedirect.com/science/article/pii/S0378112716309318>.
- Antonella De Angelis, Carlo Ricotta, Marco Conedera, and Gianni Boris Pezzatti. Modelling the Meteorological Forest Fire Niche in Heterogeneous Pyrologic Conditions. *PLOS ONE*, 10(2):e0116875, feb 2015. ISSN 1932-6203. doi: 10.1371/journal.pone.0116875. URL <https://dx.plos.org/10.1371/journal.pone.0116875>.
- P. P. de Bem, O. A. de Carvalho Júnior, E. A. T. Matricardi, R. F. Guimarães, and R. A. T. Gomes. Predicting wildfire vulnerability using logistic regression and artificial neural networks: a case study in Brazil’s Federal District. *International Journal of Wildland Fire*, 28(1):35, feb 2018. ISSN 1049-8001. doi: 10.1071/wf18018. URL <http://www.publish.csiro.au/?paper=WF18018>.
- Marla Jose Perestrello De Vasconcelos, Sara Sllva, Margarlda Tome, Margarlda Alvim, Jose Mlguel, and Cardoso Perelra. Spatial Prediction of Fire Ignition Probabilities: Comparing Logistic Regression and Neural Networks. *Photogrammetric Engineering & Remote Sensing*, 67(1):73–81, 2001.
- Haifa Debouk, Ramon Riera-Tatché, and Cristina Vega-García. Assessing Post-Fire Regeneration in a Mediterranean Mixed Forest Using Lidar Data and Artificial Neural Networks. *Photogrammetric Engineering & Remote Sensing*, 2013. ISSN 00991112. doi: 10.14358/PERS.79.12.1121.
- Rosario Delgado, José-Luis González, Andrés Sotoca, and Xavier-Andoni Tibau. Archetypes of Wildfire Arsonists: An Approach by Using Bayesian Networks. In *Forest Fire*. InTech, may

2018. doi: 10.5772/intechopen.72615. URL <http://www.intechopen.com/books/forest-fire/archetypes-of-wildfire-arsonists-an-approach-by-using-bayesian-networks>.
- Mónica Denham and Karina Laneri. Using efficient parallelization in Graphic Processing Units to parameterize stochastic fire propagation models. *Journal of Computational Science*, 25:76–88, 2018. ISSN 18777503. doi: 10.1016/j.jocs.2018.02.007. URL <https://doi.org/10.1016/j.jocs.2018.02.007>.
- Mónica Denham, Kerstin Wendt, Germán Bianchini, Ana Cortés, and Tomàs Margalef. Dynamic Data-Driven Genetic Algorithm for forest fire spread prediction. *Journal of Computational Science*, 3(5): 398–404, 2012. ISSN 18777503. doi: 10.1016/j.jocs.2012.06.002. URL <http://dx.doi.org/10.1016/j.jocs.2012.06.002>.
- Peter J. Diggle, Raquel Menezes, and Ting-li Su. Geostatistical inference under preferential sampling. *Journal of the Royal Statistical Society: Series C (Applied Statistics)*, 59(2):191–232, mar 2010. ISSN 00359254. doi: 10.1111/j.1467-9876.2009.00701.x. URL <http://doi.wiley.com/10.1111/j.1467-9876.2009.00701.x>.
- Luca Antonio Dimuccio, Rui Ferreira, Lucio Cunha, and Antonio Campar de Almeida. Regional forest-fire susceptibility analysis in central Portugal using a probabilistic ratings procedure and artificial neural network weights assignment. *International Journal of Wildland Fire*, 20(6):776, oct 2011. ISSN 1049-8001. doi: 10.1071/WF09083. URL <http://www.publish.csiro.au/?paper=WF09083>.
- T. L. Divya and M. N. Vijayalakshmi. Inference of Replanting in Forest Fire Affected Land Using Data Mining Technique. pages 121–129. Springer, New Delhi, 2016. doi: 10.1007/978-81-322-2734-2\_13. URL [http://link.springer.com/10.1007/978-81-322-2734-2\\_13](http://link.springer.com/10.1007/978-81-322-2734-2_13).
- Wisdom M. Dlamini. A Bayesian belief network analysis of factors influencing wildfire occurrence in Swaziland. *Environmental Modelling and Software*, 25(2):199–208, 2010. ISSN 13648152. doi: 10.1016/j.envsoft.2009.08.002. URL <http://dx.doi.org/10.1016/j.envsoft.2009.08.002>.
- Wisdom Mdumiseni Dlamini. Application of Bayesian networks for fire risk mapping using GIS and remote sensing data. *GeoJournal*, 76(3):283–296, jun 2011. ISSN 0343-2521. doi: 10.1007/s10708-010-9362-x. URL <http://link.springer.com/10.1007/s10708-010-9362-x>.
- E. Dragozi, I. Gitas, D. Stavrakoudis, and J. Theocharis. Burned Area Mapping Using Support Vector Machines and the FuzCoC Feature Selection Method on VHR IKONOS Imagery. *Remote Sensing*, 6(12):12005–12036, dec 2014. ISSN 2072-4292. doi: 10.3390/rs61212005. URL <http://www.mdpi.com/2072-4292/6/12/12005>.
- Andrea Duane, Míriam Piqué, Marc Castellnou, and Lluís Brotons. Predictive modelling of fire occurrences from different fire spread patterns in Mediterranean landscapes. *International Journal of Wildland Fire*, 24(3):407, jun 2015. ISSN 1049-8001. doi: 10.1071/WF14040. URL <http://www.publish.csiro.au/?paper=WF14040>.
- Ritaban Dutta, Jagannath Aryal, Aruneema Das, and Jamie B. Kirkpatrick. Deep cognitive imaging systems enable estimation of continental-scale fire incidence from climate data. *Scientific Reports*, 3, 2013. ISSN 20452322. doi: 10.1038/srep03188.
- Ritaban Dutta, Aruneema Das, and Jagannath Aryal. Big data integration shows Australian bush-fire frequency is increasing significantly. *Royal Society Open Science*, 3(2):150241, feb 2016. ISSN 2054-5703. doi: 10.1098/rsos.150241. URL <https://royalsocietypublishing.org/doi/10.1098/rsos.150241>.
- Francis K. Dwomoh and Michael C. Wimberly. Fire regimes and their drivers in the Upper Guinean Region of West Africa. *Remote Sensing*, 9(11), 2017. ISSN 20724292. doi: 10.3390/rs9111117.

- J.B. Theocharis E. Dragozi, I. Z. Gitas, D.G. Stavrakoudis. A Performance Evaluation Of Support Vector Machines And The Nearest Neighbor Classifier In Classifying Image Objects For Burned Area Mapping. In *Proceedings of the 8th International EARSeL FF-SIG Workshop*, Stresa, Italy, 2011. URL <https://publications.europa.eu/en/publication-detail/-/publication/5e90be79-efe8-43dd-8670-2518a43155f4/language-en>.
- Hamid Ebrahimi, Aliakbar Rasuly, \*, and Davoud Mokhtari. Development of a Web GIS System Based on the MaxEnt Approach for Wildfire Management: A Case Study of East Azerbaijan. *ECOPERSIA*, 5(3):1859–1873, 2017. URL <https://pdfs.semanticscholar.org/46b2/fd74419232dbe2dedccaaca40bab6dbf50b8.pdf>.
- J. Elith, J. R. Leathwick, and T. Hastie. A working guide to boosted regression trees. *Journal of Animal Ecology*, 77(4):802–813, jul 2008. ISSN 0021-8790. doi: 10.1111/j.1365-2656.2008.01390.x. URL <http://doi.wiley.com/10.1111/j.1365-2656.2008.01390.x>.
- Jane Elith, Steven J. Phillips, Trevor Hastie, Miroslav Dudík, Yung En Chee, and Colin J. Yates. A statistical explanation of MaxEnt for ecologists. *Diversity and Distributions*, 17(1):43–57, jan 2011. ISSN 13669516. doi: 10.1111/j.1472-4642.2010.00725.x. URL <http://doi.wiley.com/10.1111/j.1472-4642.2010.00725.x>.
- Thomas A. Fairman, Lauren T. Bennett, Shauna Tupper, and Craig R. Nitschke. Frequent wildfires erode tree persistence and alter stand structure and initial composition of a fire-tolerant sub-alpine forest. *Journal of Vegetation Science*, 28(6):1151–1165, 2017. ISSN 16541103. doi: 10.1111/jvs.12575.
- Lei Fang, Jian Yang, Megan White, and Zhihua Liu. Predicting potential fire severity using vegetation, topography and surface moisture availability in a Eurasian boreal forest landscape. *Forests*, 9(3):1–26, 2018. ISSN 19994907. doi: 10.3390/f9030130.
- Armando M. Fernandes, Andrei B. Utkin, Alexander V. Lavrov, and Rui M. Vilar. Neural Network Based Recognition of Smoke Signatures from Lidar Signals. *Neural Processing Letters*, 19(3):175–189, jun 2004a. ISSN 1370-4621. doi: 10.1023/B:NEPL.0000035598.19042.42. URL <http://link.springer.com/10.1023/B:NEPL.0000035598.19042.42>.
- Armando M. Fernandes, Andrei B. Utkin, Alexander V. Lavrov, and Rui M. Vilar. Development of neural network committee machines for automatic forest fire detection using lidar. *Pattern Recognition*, 37(10):2039–2047, oct 2004b. ISSN 00313203. doi: 10.1016/j.patcog.2004.04.002. URL <http://linkinghub.elsevier.com/retrieve/pii/S0031320304001360>.
- Paulo M. Fernandes, Tiago Monteiro-Henriques, Nuno Guiomar, Carlos Loureiro, and Ana M.G. Barros. Bottom-Up Variables Govern Large-Fire Size in Portugal. *Ecosystems*, 19(8):1362–1375, 2016. ISSN 14350629. doi: 10.1007/s10021-016-0010-2.
- Alfonso Fernandez-Manso, Carmen Quintano, and Dar A. Roberts. Burn severity analysis in Mediterranean forests using maximum entropy model trained with EO-1 Hyperion and LiDAR data. *ISPRS Journal of Photogrammetry and Remote Sensing*, 155(July):102–118, 2019. ISSN 09242716. doi: 10.1016/j.isprsjprs.2019.07.003. URL <https://doi.org/10.1016/j.isprsjprs.2019.07.003>.
- Mark A Finney. FARSITE: Fire Area Simulator-Model Development and Evaluation. Technical report, Rocky Mountain Research Station, 2004. URL <http://www.farsite.org>.
- Mark A. Finney. The challenge of quantitative risk analysis for wildland fire. In *Forest Ecology and Management*, volume 211, pages 97–108, jun 2005. doi: 10.1016/j.foreco.2005.02.010.

- Marisa G. Fonseca, Luiz Eduardo O. C. Aragão, André Lima, Yosio E. Shimabukuro, Egidio Arai, and Liana O. Anderson. Modelling fire probability in the Brazilian Amazon using the maximum entropy method. *International Journal of Wildland Fire*, 25(9):955, sep 2016. doi: 10.1071/WF15216. URL <http://www.publish.csiro.au/?paper=WF15216>.
- Matthias Forkel, Wouter Dorigo, Gitta Lasslop, Irene Teubner, Emilio Chuvieco, and Kirsten Thonicke. A data-driven approach to identify controls on global fire activity from satellite and climate observations (SOFIA V1). *Geoscientific Model Development*, 10(12):4443–4476, dec 2017. ISSN 1991-9603. doi: 10.5194/gmd-10-4443-2017. URL <https://www.geosci-model-dev.net/10/4443/2017/>.
- Matthias Forkel, Niels Andela, Sandy P Harrison, Gitta Lasslop, Margreet Van Marle, Emilio Chuvieco, Wouter Dorigo, Matthew Forrest, Stijn Hantson, Angelika Heil, Fang Li, Joe Melton, Stephen Sitch, Chao Yue, and Almut Arneth. Emergent relationships with respect to burned area in global satellite observations and fire-enabled vegetation models. *Biogeosciences*, 16(1):57–76, 2019. ISSN 17264189. doi: 10.5194/bg-16-57-2019.
- Yoav Freund and Robert E Shapire. A decision-theoretic generalization of on-line learning and an application to boosting. In *Computational Learning Theory: Eurocolt '95*, pages 23–37. Springer-Verlag, 1995.
- Jerome H. Friedman. Greedy function approximation: A gradient boosting machine. *Ann. Statist.*, 29(5): 1189–1232, 10 2001. doi: 10.1214/aos/1013203451. URL <https://doi.org/10.1214/aos/1013203451>.
- Sigfredo Fuentes, Eden Jane Tongson, Roberta De Bei, Claudia Gonzalez Viejo, Renata Ristic, Stephen Tyerman, and Kerry Wilkinson. Non-Invasive Tools to Detect Smoke Contamination in Grapevine Canopies, Berries and Wine: A Remote Sensing and Machine Learning Modeling Approach. *Sensors*, 19(15):3335, jul 2019. ISSN 1424-8220. doi: 10.3390/s19153335. URL <https://www.mdpi.com/1424-8220/19/15/3335>.
- Mariano García, David Riaño, Emilio Chuvieco, Javier Salas, and F. Mark Danson. Multispectral and LiDAR data fusion for fuel type mapping using Support Vector Machine and decision rules. *Remote Sensing of Environment*, 115(6):1369–1379, 2011. ISSN 00344257. doi: 10.1016/j.rse.2011.01.017. URL <http://dx.doi.org/10.1016/j.rse.2011.01.017>.
- Paula García-Llamas, Susana Suárez-Seoane, Angela Taboada, Alfonso Fernández-Manso, Carmen Quintano, Víctor Fernández-García, José Manuel Fernández-Guisuraga, Elena Marcos, and Leonor Calvo. Environmental drivers of fire severity in extreme fire events that affect Mediterranean pine forest ecosystems. *Forest Ecology and Management*, 433(October 2018):24–32, 2019. ISSN 03781127. doi: 10.1016/j.foreco.2018.10.051. URL <https://doi.org/10.1016/j.foreco.2018.10.051>.
- Stuart Geman, Elie Bienenstock, and René Doursat. Neural Networks and the Bias/Variance Dilemma. *Neural Computation*, 4(1):1–58, jan 1992. ISSN 0899-7667. doi: 10.1162/neco.1992.4.1.1.
- Andre Gensler, Janosch Henze, Bernhard Sick, and Nils Raabe. Deep Learning for solar power forecasting - An approach using AutoEncoder and LSTM Neural Networks. In *2016 IEEE International Conference on Systems, Man, and Cybernetics, SMC 2016 - Conference Proceedings*, pages 2858–2865. Institute of Electrical and Electronics Engineers Inc., feb 2017. ISBN 9781509018970. doi: 10.1109/SMC.2016.7844673.
- Omid Ghorbanzadeh, Thomas Blaschke, Khalil Gholamnia, and Jagannath Aryal. Forest Fire Susceptibility and Risk Mapping Using Social/Infrastructural Vulnerability and Environmental Variables. *Fire*, 2(3): 50, sep 2019a. ISSN 2571-6255. doi: 10.3390/fire2030050. URL <https://www.mdpi.com/2571-6255/2/3/50>.

- Omid Ghorbanzadeh, Khalil Valizadeh Kamran, Thomas Blaschke, Jagannath Aryal, Amin Naboureh, Jamshid Einali, and Jinhu Bian. Spatial Prediction of Wildfire Susceptibility Using Field Survey GPS Data and Machine Learning Approaches. *Fire*, 2(3):43, jul 2019b. ISSN 2571-6255. doi: 10.3390/fire2030043. URL <https://www.mdpi.com/2571-6255/2/3/43>.
- Louis Giglio, Luigi Boschetti, David P. Roy, Michael L. Humber, and Christopher O. Justice. The Collection 6 MODIS burned area mapping algorithm and product. *Remote Sensing of Environment*, 217:72–85, nov 2018. ISSN 00344257. doi: 10.1016/j.rse.2018.08.005.
- Ljubomir Gigović, Hamid Reza Pourghasemi, Siniša Drobnjak, and Shibiao Bai. Testing a New Ensemble Model Based on SVM and Random Forest in Forest Fire Susceptibility Assessment and Its Mapping in Serbia’s Tara National Park. *Forests*, 10(5):408, may 2019. ISSN 1999-4907. doi: 10.3390/f10050408. URL <https://www.mdpi.com/1999-4907/10/5/408>.
- Y.J. Goldarag, Ali Mohammadzadeh, and A. S. Ardakani. Fire Risk Assessment Using Neural Network and Logistic Regression. *Journal of the Indian Society of Remote Sensing*, 44(6):885–894, 2016. ISSN 09743006. doi: 10.1007/s12524-016-0557-6. URL <http://dx.doi.org/10.1007/s12524-016-0557-6>.
- Carla Gomes. Computational Sustainability: Computational Methods for a Sustainable Environment, Economy, and Society. *The Bridge, National Academy of Engineering*, 39(4), 2009.
- Israel Gómez and M. Pilar Martín. Prototyping an artificial neural network for burned area mapping on a regional scale in Mediterranean areas using MODIS images. *International Journal of Applied Earth Observation and Geoinformation*, 13(5):741–752, 2011. ISSN 15698432. doi: 10.1016/j.jag.2011.05.002.
- Noel Gorelick, Matt Hancher, Mike Dixon, Simon Ilyushchenko, David Thau, and Rebecca Moore. Google Earth Engine: Planetary-scale geospatial analysis for everyone. *Remote Sensing of Environment*, 2017. doi: 10.1016/j.rse.2017.06.031. URL <https://doi.org/10.1016/j.rse.2017.06.031>.
- Futao Guo, Guangyu Wang, Zhangwen Su, Huiling Liang, Wenhui Wang, Fangfang Lin, and Aiqin Liu. What drives forest fire in Fujian, China? Evidence from logistic regression and Random Forests. *International Journal of Wildland Fire*, 25(5):505, may 2016a. ISSN 1049-8001. doi: 10.1071/WF15121. URL <http://www.publish.csiro.au/?paper=WF15121>.
- Futao Guo, Lianjun Zhang, Sen Jin, Muluaem Tigabu, Zhangwen Su, Wenhui Wang, Futao Guo, Lianjun Zhang, Sen Jin, Muluaem Tigabu, Zhangwen Su, and Wenhui Wang. Modeling Anthropogenic Fire Occurrence in the Boreal Forest of China Using Logistic Regression and Random Forests. *Forests*, 7(12): 250, oct 2016b. ISSN 1999-4907. doi: 10.3390/f7110250. URL <http://www.mdpi.com/1999-4907/7/11/250>.
- Dale Hamilton, Barry Myers, and Jonathan Branham. Evaluation Of Texture As An Input Of Spatial Context For Machine Learning Mapping Of Wildland Fire Effects. *An International Journal (SIPIJ)*, 8 (5), 2017. doi: 10.5121/sipij.2017.8501.
- Jie Han, Zehao Shen, Lingxiao Ying, Guixiang Li, and Anping Chen. Early post-fire regeneration of a fire-prone subtropical mixed Yunnan pine forest in Southwest China: Effects of pre-fire vegetation, fire severity and topographic factors. *Forest Ecology and Management*, 356(2015):31–40, 2015. ISSN 03781127. doi: 10.1016/j.foreco.2015.06.016. URL <http://dx.doi.org/10.1016/j.foreco.2015.06.016>.
- Lucas Harris and Alan H. Taylor. Previous burns and topography limit and reinforce fire severity in a large wildfire. *Ecosphere*, 8(11), 2017. ISSN 21508925. doi: 10.1002/ecs2.2019.
- Trevor Hastie, Jerome Friedman, and Robert Tibshirani. *The Elements of Statistical Learning: Data Mining, Inference, and Prediction*. Springer, New York, NY, 2009. URL <https://doi.org/10.1007/978-0-387-21606-5>.

- Todd J. Hawbaker, Melanie K. Vanderhoof, Yen Ju Beal, Joshua D. Takacs, Gail L. Schmidt, Jeff T. Falgout, Brad Williams, Nicole M. Fairaux, Megan K. Caldwell, Joshua J. Picotte, Stephen M. Howard, Susan Stitt, and John L. Dwyer. Mapping burned areas using dense time-series of Landsat data. *Remote Sensing of Environment*, 198:504–522, sep 2017. ISSN 00344257. doi: 10.1016/j.rse.2017.06.027.
- Marti A. Hearst, Susan T Dumais, Edgar Osuna, John Platt, and Bernhard Scholkopf. Support vector machines. *IEEE Intelligent Systems and their applications*, 13(4):18–28, 1998.
- Robert Hecht-Nielsen. Theory of the backpropagation neural network. In *Neural networks for perception*, pages 65–93. Elsevier, 1992.
- Risto K. Heikkinen, Mathieu Marmion, and Miska Luoto. Does the interpolation accuracy of species distribution models come at the expense of transferability? *Ecography*, 35(3):276–288, mar 2012. ISSN 09067590. doi: 10.1111/j.1600-0587.2011.06999.x. URL <http://doi.wiley.com/10.1111/j.1600-0587.2011.06999.x>.
- Txomin Hermosilla, Michael A. Wulder, Joanne C. White, Nicholas C. Coops, and Geordie W. Hobart. Regional detection, characterization, and attribution of annual forest change from 1984 to 2012 using Landsat-derived time-series metrics. *Remote Sensing of Environment*, 170:121–132, 2015. ISSN 00344257. doi: 10.1016/j.rse.2015.09.004. URL <http://dx.doi.org/10.1016/j.rse.2015.09.004>.
- Sepp Hochreiter and Jürgen Schmidhuber. Long short-term memory. *Neural computation*, 9(8):1735–1780, 1997.
- Jonathan L. Hodges and Brian Y. Lattimer. Wildland Fire Spread Modeling Using Convolutional Neural Networks. *Fire Technology*, nov 2019. ISSN 15728099. doi: 10.1007/s10694-019-00846-4.
- C. M. Hoffman, J. Canfield, R. R. Linn, W. Mell, C. H. Sieg, F. Pimont, and J. Ziegler. Evaluating Crown Fire Rate of Spread Predictions from Physics-Based Models. *Fire Technology*, 52(1):221–237, jan 2016. ISSN 15728099. doi: 10.1007/s10694-015-0500-3.
- Zachary A. Holden, Penelope Morgan, and Jeffrey S. Evans. A predictive model of burn severity based on 20-year satellite-inferred burn severity data in a large southwestern US wilderness area. *Forest Ecology and Management*, 258(11):2399–2406, 2009. ISSN 03781127. doi: 10.1016/j.foreco.2009.08.017.
- Baisravan Homchaudhuri, Sheng Zhao, Kelly Cohen, and Manish Kumar. Generation of optimal fire-line for fighting wildland fires using genetic algorithms. *Proceedings of the ASME Dynamic Systems and Control Conference 2009, DSCC2009*, (PART A):111–118, 2010. doi: 10.1115/DSCC2009-2707.
- Haoyuan Hong, Paraskevas Tsangaratos, Ioanna Ilia, Junzhi Liu, A-Xing Zhu, and Chong Xu. Applying genetic algorithms to set the optimal combination of forest fire related variables and model forest fire susceptibility based on data mining models. The case of Dayu County, China. *Science of The Total Environment*, 630:1044–1056, jul 2018. ISSN 0048-9697. doi: 10.1016/J.SCITOTENV.2018.02.278. URL <https://www.sciencedirect.com/science/article/pii/S004896971830679X>.
- F M Anim Hossain, Youmin Zhang, Chi Yuan, and Chun-Yi Su. Wildfire Flame and Smoke Detection Using Static Image Features and Artificial Neural Network. In *2019 1st International Conference on Industrial Artificial Intelligence (IAI)*, pages 1–6. Institute of Electrical and Electronics Engineers (IEEE), oct 2019. doi: 10.1109/iciai.2019.8850811.
- Bronwyn A. Hradsky, Trent D. Penman, Dan Ababei, Anca Hanea, Euan G. Ritchie, Alan York, and Julian Di Stefano. Bayesian networks elucidate interactions between fire and other drivers of terrestrial fauna distributions. *Ecosphere*, 8(8):e01926, aug 2017. ISSN 21508925. doi: 10.1002/ecs2.1926. URL <http://doi.wiley.com/10.1002/ecs2.1926>.



- Carolynne Hultquist, Gang Chen, and Kaiguang Zhao. A comparison of Gaussian process regression, random forests and support vector regression for burn severity assessment in diseased forests. *Remote Sensing Letters*, 5(8):723–732, aug 2014. ISSN 2150-704X. doi: 10.1080/2150704X.2014.963733. URL <http://dx.doi.org/10.1080/2150704X.2014.963733><http://www.tandfonline.com/doi/abs/10.1080/2150704X.2014.963733>.
- L.S. Iliadis. A decision support system applying an integrated fuzzy model for long-term forest fire risk estimation. *Environmental Modelling & Software*, 20(5):613–621, may 2005. ISSN 1364-8152. doi: 10.1016/J.ENVSOF.2004.03.006. URL <https://www.sciencedirect.com/science/article/pii/S1364815204000933>.
- Abolfazl Jaafari. Factors Influencing Regional-Scale Wildfire Probability in Iran: An Application of Random Forest and Support Vector Machine. *Spatial Modeling in GIS and R for Earth and Environmental Sciences*, pages 607–619, jan 2019. doi: 10.1016/B978-0-12-815226-3.00028-4. URL <https://www-sciencedirect-com.login.ezproxy.library.ualberta.ca/science/article/pii/B9780128152263000284>.
- Abolfazl Jaafari, Eric K. Zenner, and Binh Thai Pham. Wildfire spatial pattern analysis in the Zagros Mountains, Iran: A comparative study of decision tree based classifiers. *Ecological Informatics*, 43:200–211, jan 2018. ISSN 1574-9541. doi: 10.1016/J.ECOINF.2017.12.006. URL <https://www.sciencedirect.com/science/article/pii/S157495411730167X>.
- Abolfazl Jaafari, Eric K. Zenner, Mahdi Panahi, and Himan Shahabi. Hybrid artificial intelligence models based on a neuro-fuzzy system and metaheuristic optimization algorithms for spatial prediction of wildfire probability. *Agricultural and Forest Meteorology*, 266-267:198–207, mar 2019. ISSN 01681923. doi: 10.1016/j.agrformet.2018.12.015. URL <https://www.sciencedirect.com/science/article/pii/S0168192318304088>.
- Jacek Jakubowski, Maciej Solarczyk, and Michał Wiśnios. Smoke detection in a digital image with the use of convolutional network. page 14. *SPIE-Intl Soc Optical Eng*, mar 2019. ISBN 9781510627857. doi: 10.1117/12.2524560.
- J. . R. Jang. Anfis: adaptive-network-based fuzzy inference system. *IEEE Transactions on Systems, Man, and Cybernetics*, 23(3):665–685, May 1993. doi: 10.1109/21.256541.
- Maria João Sousa, Alexandra Moutinho, and Miguel Almeida. Wildfire detection using transfer learning on augmented datasets. *Expert Systems with Applications*, page 112975, sep 2019. ISSN 09574174. doi: 10.1016/j.eswa.2019.112975.
- Torres João, Gonçalves João, Marcos Bruno, and Honrado João. Indicator-based assessment of post-fire recovery dynamics using satellite NDVI time-series. *Ecological Indicators*, 89(January):199–212, 2018. ISSN 1470160X. doi: 10.1016/j.ecolind.2018.02.008. URL <https://doi.org/10.1016/j.ecolind.2018.02.008>.
- Jill F. Johnstone, Teresa N. Hollingsworth, F. Stuart Chapin, and Michelle C. Mack. Changes in fire regime break the legacy lock on successional trajectories in Alaskan boreal forest. *Global Change Biology*, 16(4):1281–1295, 2010. ISSN 13541013. doi: 10.1111/j.1365-2486.2009.02051.x.
- Kyle D. Julian and Mykel J. Kochenderfer. Autonomous distributed wildfire surveillance using deep reinforcement learning. In *AIAA Guidance, Navigation, and Control Conference, 2018*, number 210039. American Institute of Aeronautics and Astronautics Inc, AIAA, jan 2018a. ISBN 9781624105265. doi: 10.2514/6.2018-1589.

- Kyle D. Julian and Mykel J. Kochenderfer. Distributed Wildfire Surveillance with Autonomous Aircraft using Deep Reinforcement Learning. *Journal of Guidance, Control, and Dynamics*, 42(8):1768–1778, oct 2018b. URL <http://arxiv.org/abs/1810.04244>.
- Martin Jung, Susanne Tautenhahn, Christian Wirth, and Jens Kattge. Estimating Basal Area of Spruce and Fir in Post-fire Residual Stands in Central Siberia Using Quickbird, Feature Selection, and Random Forests. *Procedia Computer Science*, 18:2386–2395, jan 2013. ISSN 1877-0509. doi: 10.1016/J.PROCS.2013.05.410. URL <https://www.sciencedirect.com/science/article/pii/S187705091300553X>.
- M. Njoki Kahi and N. P. Hanan. Fire in sub-Saharan Africa: The fuel, cure and connectivity hypothesis. *Global Ecology and Biogeography*, 27(8):946–957, aug 2018. ISSN 1466822X. doi: 10.1111/geb.12753. URL <http://doi.wiley.com/10.1111/geb.12753>.
- Van R. Kane, C. Alina Cansler, Nicholas A. Povak, Jonathan T. Kane, Robert J. McGaughey, James A. Lutz, Derek J. Churchill, and Malcolm P. North. Mixed severity fire effects within the Rim fire: Relative importance of local climate, fire weather, topography, and forest structure. *Forest Ecology and Management*, 358:62–79, dec 2015. ISSN 0378-1127. doi: 10.1016/J.FORECO.2015.09.001. URL <https://www.sciencedirect.com/science/article/pii/S0378112715004697>.
- Anuj Karpatne, Imme Ebert-Uphoff, Sai Ravela, Hassan Ali Babaie, and Vipin Kumar. Machine Learning for the Geosciences: Challenges and Opportunities. nov 2017. URL <http://arxiv.org/abs/1711.04708>.
- Robert E. Keane, Geoffrey J. Cary, Ian D. Davies, Michael D. Flannigan, Robert H. Gardner, Sandra Lavorel, James M. Lenihan, Chao Li, and T. Scott Rupp. A classification of landscape fire succession models: Spatial simulations of fire and vegetation dynamics. *Ecological Modelling*, 179(1-2):3–27, nov 2004. ISSN 03043800. doi: 10.1016/j.ecolmodel.2004.03.015.
- Nima Khakzad. Modeling wildfire spread in wildland-industrial interfaces using dynamic Bayesian network. *Reliability Engineering & System Safety*, 189:165–176, sep 2019. ISSN 0951-8320. doi: 10.1016/J.RESS.2019.04.006. URL <https://www.sciencedirect.com/science/article/pii/S0951832018313887>.
- Sea Jin Kim, Chul-Hee Lim, Gang Sun Kim, Jongyeol Lee, Tobias Geiger, Omid Rahmati, Yowhan Son, and Woo-Kyun Lee. Multi-Temporal Analysis of Forest Fire Probability Using Socio-Economic and Environmental Variables. *Remote Sensing*, 11(1):86, jan 2019. ISSN 2072-4292. doi: 10.3390/rs11010086. URL <https://www.mdpi.com/2072-4292/11/1/86>.
- Seongchan Kim, Seungkyun Hong, Minsu Joh, and Sa-kwang Song. DeepRain: ConvLSTM Network for Precipitation Prediction using Multichannel Radar Data. nov 2017. URL <http://arxiv.org/abs/1711.02316>.
- ByoungChul Ko, Kwang-Ho Cheong, and Jae-Yeal Nam. Early fire detection algorithm based on irregular patterns of flames and hierarchical Bayesian Networks. *Fire Safety Journal*, 45(4):262–270, jun 2010. ISSN 0379-7112. doi: 10.1016/J.FIRESAF.2010.04.001. URL <https://www.sciencedirect.com/science/article/pii/S0379711210000378>.
- Alexandru Korotcov, Valery Tkachenko, Daniel P. Russo, and Sean Ekins. Comparison of Deep Learning with Multiple Machine Learning Methods and Metrics Using Diverse Drug Discovery Data Sets. *Molecular Pharmaceutics*, 14(12):4462–4475, dec 2017. ISSN 15438392. doi: 10.1021/acs.molpharmaceut.7b00578.
- Peter Kourtz. Artificial intelligence: a new tool for forest management. *Canadian Journal of Forest Research*, 20(4):428–437, apr 1990. ISSN 0045-5067. doi: 10.1139/x90-060. URL <http://www.nrcresearchpress.com/doi/10.1139/x90-060>.

- P.H. Kourtz. Artificial intelligence applications in the next generation Canadian forest fire control system, 1993. URL <https://cfs.nrcan.gc.ca/publications?id=10775>.
- V. I. Kozik, E. S. Nezhevenko, and A. S. Feoktistov. Adaptive prediction of forest fire behavior on the basis of recurrent neural networks. *Optoelectronics, Instrumentation and Data Processing*, 49(3):250–259, may 2013. ISSN 8756-6990. doi: 10.3103/S8756699013030060. URL <http://link.springer.com/10.3103/S8756699013030060>.
- V. I. Kozik, E. S. Nezhevenko, and A. S. Feoktistov. Studying the method of adaptive prediction of forest fire evolution on the basis of recurrent neural networks. *Optoelectronics, Instrumentation and Data Processing*, 50(4):395–401, jul 2014. ISSN 8756-6990. doi: 10.3103/S8756699014040116. URL <http://link.springer.com/10.3103/S8756699014040116>.
- Max Kuhn and Kjell Johnson. *Applied predictive modeling*. Springer New York, jan 2013. ISBN 9781461468493. doi: 10.1007/978-1-4614-6849-3.
- Jan Kukačka, Vladimir Golkov, and Daniel Cremers. Regularization for Deep Learning: A Taxonomy. oct 2017. URL <http://arxiv.org/abs/1710.10686>.
- Natalia Kussul, Mykola Lavreniuk, Sergii Skakun, and Andrii Shelestov. Deep Learning Classification of Land Cover and Crop Types Using Remote Sensing Data. *IEEE Geoscience and Remote Sensing Letters*, 14(5):778–782, may 2017. ISSN 1545-598X. doi: 10.1109/LGRS.2017.2681128. URL <http://ieeexplore.ieee.org/document/7891032/>.
- Ryan Lagerquist, Mike D. Flannigan, Xianli Wang, and Ginny A. Marshall. Automated prediction of extreme fire weather from synoptic patterns in northern Alberta, Canada. *Canadian Journal of Forest Research*, 47(9):1175–1183, sep 2017. ISSN 0045-5067. doi: 10.1139/cjfr-2017-0063. URL <http://www.nrcresearchpress.com/doi/10.1139/cjfr-2017-0063>.
- Zachary Langford, Jitendra Kumar, and Forrest Hoffman. Wildfire mapping in interior alaska using deep neural networks on imbalanced datasets. In *IEEE International Conference on Data Mining Workshops, ICDMW*, volume 2018-Novem, pages 770–778. IEEE Computer Society, feb 2019. ISBN 9781538692882. doi: 10.1109/ICDMW.2018.00116.
- David J. Lary, Amir H. Alavi, Amir H. Gandomi, and Annette L. Walker. Machine learning in geosciences and remote sensing. *Geoscience Frontiers*, 7(1):3–10, jan 2016. ISSN 16749871. doi: 10.1016/j.gsf.2015.07.003. URL <https://www.sciencedirect.com/science/article/pii/S1674987115000821>.
- Don J Latham. Artificial Intelligence Applications To Fire Management. In *Proceedings Of The Symposium On Wildland Fire*, South Lake Tahoe, 1987.
- Christopher J. Lauer, Claire A. Montgomery, and Thomas G. Dietterich. Spatial interactions and optimal forest management on a fire-threatened landscape. *Forest Policy and Economics*, 83:107–120, oct 2017. ISSN 1389-9341. doi: 10.1016/J.FORPOL.2017.07.006. URL <https://www.sciencedirect.com/science/article/pii/S1389934116304749>.
- Yann LeCun, Yoshua Bengio, and Geoffrey Hinton. Deep learning. *nature*, 521(7553):436, 2015.
- Michael Leuenberger, Joana Parente, Marj Tonini, Mário Gonzalez Pereira, and Mikhail Kanevski. Wildfire susceptibility mapping: Deterministic vs. stochastic approaches. *Environmental Modelling & Software*, 101:194–203, mar 2018. ISSN 1364-8152. doi: 10.1016/J.ENVSOFT.2017.12.019. URL <https://www.sciencedirect.com/science/article/pii/S1364815217303316>.

- Danielle Levac, Heather Colquhoun, and Kelly K O'Brien. Scoping studies: advancing the methodology. *Implementation science : IS*, 5:69, sep 2010. ISSN 1748-5908. doi: 10.1186/1748-5908-5-69. URL <http://www.ncbi.nlm.nih.gov/pubmed/20854677><http://www.pubmedcentral.nih.gov/articlerender.fcgi?artid=PMC2954944>.
- Berangere A. Leys, Julie L. Commerford, and Kendra K. McLauchlan. Reconstructing grassland fire history using sedimentary charcoal: Considering count, size and shape. *PLOS ONE*, 12(4):e0176445, apr 2017. ISSN 1932-6203. doi: 10.1371/journal.pone.0176445. URL <https://dx.plos.org/10.1371/journal.pone.0176445>.
- Hanchao Li, Xiang Fei, and Chaobo He. Study on Most Important Factor and Most Vulnerable Location for a Forest Fire Case Using Various Machine Learning Techniques. *2018 Sixth International Conference on Advanced Cloud and Big Data (CBD)*, pages 298–303, 2018a. doi: 10.1109/CBD.2018.00060. URL <https://ieeexplore.ieee.org/document/8530856/>.
- Jin Li, Andrew D. Heap, Anna Potter, and James J. Daniell. Application of machine learning methods to spatial interpolation of environmental variables. *Environmental Modelling and Software*, 26(12):1647–1659, dec 2011. ISSN 13648152. doi: 10.1016/j.envsoft.2011.07.004.
- Li-Ming Li, Wei-Guo Song, Jian Ma, and Kohyu Satoh. Artificial neural network approach for modeling the impact of population density and weather parameters on forest fire risk. *International Journal of Wildland Fire*, 18(6):640, oct 2009. ISSN 1049-8001. doi: 10.1071/WF07136. URL <http://www.publish.csiro.au/?paper=WF07136>.
- Shufeng Li, Alice C. Hughes, Tao Su, Julie Lebreton Anberrée, Alexei A. Oskolski, Mei Sun, David K. Ferguson, and Zhekun Zhou. Fire dynamics under monsoonal climate in Yunnan, SW China: past, present and future. *Palaeogeography, Palaeoclimatology, Palaeoecology*, 465:168–176, jan 2017. ISSN 0031-0182. doi: 10.1016/J.PALAEO.2016.10.028. URL <https://www.sciencedirect.com/science/article/pii/S0031018216306411>.
- T. Li, E. Zhao, J. Zhang, and C. Hu. Detection of Wildfire Smoke Images Based on a Densely Dilated Convolutional Network. *Electronics*, 8(10):1131, oct 2019. ISSN 2079-9292. doi: 10.3390/electronics8101131. URL <https://www.mdpi.com/2079-9292/8/10/1131>.
- Xiaolian Li, Weiguo Song, Liping Lian, and Xiaoge Wei. Forest Fire Smoke Detection Using Back-Propagation Neural Network Based on MODIS Data. *Remote Sensing*, 7(4):4473–4498, apr 2015. ISSN 2072-4292. doi: 10.3390/rs70404473. URL <http://www.mdpi.com/2072-4292/7/4/4473>.
- Xiuqing Li, Zhenxue Chen, Q. M.J. Wu, and Chengyun Liu. 3D Parallel Fully Convolutional Networks for Real-time Video Wildfire Smoke Detection, 2018b. ISSN 10518215.
- Hao Liang, Meng Zhang, and Hailan Wang. A Neural Network Model for Wildfire Scale Prediction Using Meteorological Factors. *IEEE Access*, 7:176746–176755, 2019. ISSN 21693536. doi: 10.1109/ACCESS.2019.2957837.
- Chul-Hee Lim, You Seung Kim, Myungsoo Won, Sea Jin Kim, and Woo-Kyun Lee. Can satellite-based data substitute for surveyed data to predict the spatial probability of forest fire? A geostatistical approach to forest fire in the Republic of Korea. *Geomatics, Natural Hazards and Risk*, 10(1):719–739, jan 2019. ISSN 1947-5705. doi: 10.1080/19475705.2018.1543210. URL <https://www.tandfonline.com/doi/full/10.1080/19475705.2018.1543210>.
- Y Liu, Y Yang, C Liu, and Yu Gu. Forest Fire Detection Using Artificial Neural Network Algorithm Implemented in Wireless Sensor Networks. *ZTE Communications*, jun 2015. URL [http://wwen.zte.com.cn/endata/magazine/ztecommunications/2015/2/articles/201507/t20150724{}\\_443252.html](http://wwen.zte.com.cn/endata/magazine/ztecommunications/2015/2/articles/201507/t20150724{}_443252.html).

- Zelin Liu, Changhui Peng, Timothy Work, Jean-Noel Candau, Annie DesRochers, and Daniel Kneeshaw. Application of machine-learning methods in forest ecology: recent progress and future challenges. *Environmental Reviews*, 26(4):339–350, dec 2018. ISSN 1181-8700. doi: 10.1139/er-2018-0034. URL <http://www.nrcresearchpress.com/doi/10.1139/er-2018-0034>.
- Zhihua Liu and Michael C. Wimberly. Climatic and Landscape Influences on Fire Regimes from 1984 to 2010 in the Western United States. *PLOS ONE*, 10(10):e0140839, oct 2015. ISSN 1932-6203. doi: 10.1371/journal.pone.0140839. URL <http://dx.plos.org/10.1371/journal.pone.0140839>.
- Zhihua Liu and Michael C. Wimberly. Direct and indirect effects of climate change on projected future fire regimes in the western United States. *Science of The Total Environment*, 542:65–75, jan 2016. ISSN 0048-9697. doi: 10.1016/J.SCITOTENV.2015.10.093. URL <https://www.sciencedirect.com/science/article/pii/S0048969715309098>.
- Zhihua Liu and Jian Yang. Quantifying ecological drivers of ecosystem productivity of the early-successional boreal *Larix gmelinii* forest. *Ecosphere*, 5(7):art84, jul 2014. ISSN 2150-8925. doi: 10.1890/ES13-00372.1. URL <http://doi.wiley.com/10.1890/ES13-00372.1>.
- Zhihua Liu, Jian Yang, and Hong S. He. Identifying the Threshold of Dominant Controls on Fire Spread in a Boreal Forest Landscape of Northeast China. *PLoS ONE*, 8(1):e55618, jan 2013. ISSN 1932-6203. doi: 10.1371/journal.pone.0055618. URL <https://dx.plos.org/10.1371/journal.pone.0055618>.
- Pablito M. López-Serrano, Carlos A. López-Sánchez, Juan G. Álvarez-González, and Jorge García-Gutiérrez. A Comparison of Machine Learning Techniques Applied to Landsat-5 TM Spectral Data for Biomass Estimation. *Canadian Journal of Remote Sensing*, 42(6):690–705, nov 2016. ISSN 0703-8992. doi: 10.1080/07038992.2016.1217485. URL <https://www.tandfonline.com/doi/full/10.1080/07038992.2016.1217485>.
- F. Javier Lozano, S. Suárez-Seoane, M. Kelly, and E. Luis. A multi-scale approach for modeling fire occurrence probability using satellite data and classification trees: A case study in a mountainous Mediterranean region. *Remote Sensing of Environment*, 112(3):708–719, mar 2008. ISSN 0034-4257. doi: 10.1016/J.RSE.2007.06.006. URL <https://www.sciencedirect.com/science/article/pii/S003442570700243X>.
- V Lozhkin, D Tarkhov, V Timofeev, O Lozhkina, and A Vasilyev. Differential neural network approach in information process for prediction of roadside air pollution by peat fire. *IOP Conference Series: Materials Science and Engineering*, 158(1):012063, nov 2016. ISSN 1757-8981. doi: 10.1088/1757-898X/158/1/012063. URL <http://stacks.iop.org/1757-898X/158/i=1/a=012063?key=crossref.7abf8c3fd66f7ce48986b4554f7aec5>.
- Guilan Luo, Mei Zhang, Zizhong Yang, and Mingmei Song. Data mining of correlation between fire disturbance habitat factors and spider communities. In *2017 4th International Conference on Systems and Informatics (ICSAI)*, pages 1471–1476. IEEE, nov 2017. ISBN 978-1-5386-1107-4. doi: 10.1109/ICSAI.2017.8248518. URL <http://ieeexplore.ieee.org/document/8248518/>.
- Ruisen Luo, Yingying Dong, Muye Gan, Dejun Li, Shuli Niu, Amy Oliver, Ke Wang, and Yiqi Luo. Global Analysis of Influencing Forces of Fire Activity: the Threshold Relationships between Vegetation and Fire. *Life Science Journal*, 10(2):15–24, 2013. ISSN 0300-9165.
- Duncan C Lutes, Robert E Keane, John F Caratti, Carl H Key, Nathan C Benson, Steve Sutherland, and Larry J Gangi. FIREMON: Fire effects monitoring and inventory system. *Gen. Tech. Rep. RMRS-GTR-164*. Fort Collins, CO: US Department of Agriculture, Forest Service, Rocky Mountain Research Station. 1 CD., 164, 2006.

- Jamie M. Lydersen, Malcolm P. North, and Brandon M. Collins. Severity of an uncharacteristically large wildfire, the Rim Fire, in forests with relatively restored frequent fire regimes. *Forest Ecology and Management*, 328:326–334, sep 2014. ISSN 0378-1127. doi: 10.1016/J.FORECO.2014.06.005. URL <https://www.sciencedirect.com/science/article/pii/S0378112714003661>.
- Jamie M. Lydersen, Brandon M. Collins, Matthew L. Brooks, John R. Matchett, Kristen L. Shive, Nicholas A. Povak, Van R. Kane, and Douglas F. Smith. Evidence of fuels management and fire weather influencing fire severity in an extreme fire event. *Ecological Applications*, 27(7):2013–2030, oct 2017. ISSN 10510761. doi: 10.1002/eap.1586. URL <http://doi.wiley.com/10.1002/eap.1586>.
- James MacQueen et al. Some methods for classification and analysis of multivariate observations. In *Proceedings of the fifth Berkeley symposium on mathematical statistics and probability*, volume 1, pages 281–297. Oakland, CA, USA, 1967.
- Eduardo Eiji Maeda, Antonio Roberto Formaggio, Yosio Edemir Shimabukuro, Gustavo Felipe Balué Arcoverde, and Matthew C. Hansen. Predicting forest fire in the Brazilian Amazon using MODIS imagery and artificial neural networks. *International Journal of Applied Earth Observation and Geoinformation*, 11(4):265–272, aug 2009. ISSN 0303-2434. doi: 10.1016/J.JAG.2009.03.003. URL <https://www.sciencedirect.com/science/article/pii/S0303243409000233>.
- Nyasha Magadzire, Helen M. Klerk, Karen J. Esler, and Jasper A. Slingsby. Fire and life history affect the distribution of plant species in a biodiversity hotspot. *Diversity and Distributions*, 25(7):1012–1023, jul 2019. ISSN 1366-9516. doi: 10.1111/ddi.12921. URL <https://onlinelibrary.wiley.com/doi/abs/10.1111/ddi.12921>.
- G. Mallinis, F. Maris, I. Kalinderis, and N. Koutsias. Assessment of Post-fire Soil Erosion Risk in Fire-Affected Watersheds Using Remote Sensing and GIS. *GIScience & Remote Sensing*, 46(4):388–410, oct 2009. ISSN 1548-1603. doi: 10.2747/1548-1603.46.4.388. URL <https://www.tandfonline.com/doi/full/10.2747/1548-1603.46.4.388>.
- Nicolas Mansuy, Carol Miller, Marc-André Parisien, Sean A Parks, Enric Batllori, and Max A Moritz. Contrasting human influences and macro-environmental factors on fire activity inside and outside protected areas of North America. *Environmental Research Letters*, 14(6):064007, may 2019. ISSN 1748-9326. doi: 10.1088/1748-9326/ab1bc5. URL <https://iopscience.iop.org/article/10.1088/1748-9326/ab1bc5>.
- Natasha Markuzon and Stephan Kolitz. Data driven approach to estimating fire danger from satellite images and weather information. In *2009 IEEE Applied Imagery Pattern Recognition Workshop (AIPR 2009)*, pages 1–7. IEEE, oct 2009. ISBN 978-1-4244-5146-3. doi: 10.1109/AIPR.2009.5466309. URL <http://ieeexplore.ieee.org/document/5466309/>.
- David L. Martell. A review of recent forest and wildland fire management decision support systems research, jun 2015. ISSN 21986436.
- Yago Martín, María Zúñiga-Antón, and Marcos Rodrigues Mimbbrero. Modelling temporal variation of fire-occurrence towards the dynamic prediction of human wildfire ignition danger in northeast Spain. *Geomatics, Natural Hazards and Risk*, 10(1):385–411, jan 2019. ISSN 1947-5705. doi: 10.1080/19475705.2018.1526219. URL <https://www.tandfonline.com/doi/full/10.1080/19475705.2018.1526219>.
- S. Martín-Alcón and L Coll. Unraveling the relative importance of factors driving post-fire regeneration trajectories in non-serotinous *Pinus nigra* forests. *Forest Ecology and Management*, 361:13–22, feb 2016. ISSN 0378-1127. doi: 10.1016/J.FORECO.2015.11.006. URL <https://www-sciencedirect-com.login.ezproxy.library.ualberta.ca/science/article/pii/S037811271500612X>.

- Arif Masrur, Andrey N. Petrov, and John DeGroot. Circumpolar spatio-temporal patterns and contributing climatic factors of wildfire activity in the Arctic tundra from 2001-2015. *Environmental Research Letters*, 13(1), jan 2018. ISSN 17489326. doi: 10.1088/1748-9326/aa9a76.
- Robert Mavsar, Armando González Cabán, and Elsa Varela. The state of development of fire management decision support systems in America and Europe. *Forest Policy and Economics*, 29:45–55, apr 2013. ISSN 13899341. doi: 10.1016/j.forpol.2012.11.009.
- R. Stockton Maxwell, Alan H. Taylor, Carl N. Skinner, Hugh D. Safford, Rachel E. Isaacs, Catherine Airey, and Amanda B. Young. Landscape-scale modeling of reference period forest conditions and fire behavior on heavily logged lands. *Ecosphere*, 5(3):art32, mar 2014. ISSN 2150-8925. doi: 10.1890/ES13-00294.1. URL <http://doi.wiley.com/10.1890/ES13-00294.1>.
- M.J. Mayr, K.A. Vanselow, and C. Samimi. Fire regimes at the arid fringe: A 16-year remote sensing perspective (2000–2016) on the controls of fire activity in Namibia from spatial predictive models. *Ecological Indicators*, 91:324–337, aug 2018. ISSN 1470-160X. doi: 10.1016/J.ECOLIND.2018.04.022. URL <https://www.sciencedirect.com/science/article/pii/S1470160X18302759>.
- Ronald J McCormick, Thomas A Brandner, and Timothy F H Allen. TOWARD A THEORY OF MESO-SCALE WILDFIRE MODELING-A COMPLEX SYSTEMS APPROACH USING ARTIFICIAL NEURAL NETWORKS. In *The Joint Fire Science Conference And Workshop*, Boise, Idaho, 1999.
- Amy McGovern, Kimberly L. Elmore, David John Gagne, Sue Ellen Haupt, Christopher D. Karstens, Ryan Lagerquist, Travis Smith, John K. Williams, Amy McGovern, Kimberly L. Elmore, David John Gagne II, Sue Ellen Haupt, Christopher D. Karstens, Ryan Lagerquist, Travis Smith, and John K. Williams. Using Artificial Intelligence to Improve Real-Time Decision-Making for High-Impact Weather. *Bulletin of the American Meteorological Society*, 98(10):2073–2090, oct 2017. ISSN 0003-0007. doi: 10.1175/BAMS-D-16-0123.1. URL <http://journals.ametsoc.org/doi/10.1175/BAMS-D-16-0123.1>.
- Amy McGovern, Ryan Lagerquist, David John Gagne, G. Eli Jergensen, Kimberly L. Elmore, Cameron R. Homeyer, and Travis Smith. Making the Black Box More Transparent: Understanding the Physical Implications of Machine Learning. *Bulletin of the American Meteorological Society*, 100(11):2175–2199, nov 2019. ISSN 0003-0007. doi: 10.1175/BAMS-D-18-0195.1. URL <http://journals.ametsoc.org/doi/10.1175/BAMS-D-18-0195.1>.
- Sean McGregor, Rachel Houtman, Hailey Buckingham, Claire Montgomery, Ronald Metoyer, and Thomas G Dietterich. Fast simulation for computational sustainability sequential decision making problems. In *Proceedings of the 4th International Conference on Computational Sustainability*, pages 5–7, 2016.
- Sean McGregor, Rachel Houtman, Claire Montgomery, Ronald Metoyer, and Thomas G. Dietterich. Fast Optimization of Wildfire Suppression Policies with SMAC. *arXiv preprint*, mar 2017. URL <http://arxiv.org/abs/1703.09391>.
- James P. Minas, John W. Hearne, and John W. Handmer. A review of operations research methods applicable to wildfire management. *International Journal of Wildland Fire*, 21(3):189, may 2012. ISSN 1049-8001. doi: 10.1071/WF10129. URL <http://www.publish.csiro.au/?paper=WF10129>.
- Yosune Miquelajauregui, Steven G. Cumming, and Sylvie Gauthier. Modelling Variable Fire Severity in Boreal Forests: Effects of Fire Intensity and Stand Structure. *PLOS ONE*, 11(2):e0150073, feb 2016. ISSN 1932-6203. doi: 10.1371/journal.pone.0150073. URL <https://dx.plos.org/10.1371/journal.pone.0150073>.
- Melanie Mitchell. *An introduction to genetic algorithms*. MIT Press, 1996. ISBN 9780262133166.

- T.M. Mitchell. *Machine Learning*. McGraw-Hill, 1997. ISBN 0071154671.
- Varun Mithal, Guruprasad Nayak, Ankush Khandelwal, Vipin Kumar, Ramakrishna Nemani, and Nikunj Oza. Mapping burned areas in tropical forests using a novel machine learning framework. *Remote Sensing*, 10(1):69, 2018.
- Nikolaos E. Mitrakis, Giorgos Mallinis, Nikos Koutsias, and John B. Theocharis. Burned area mapping in Mediterranean environment using medium-resolution multi-spectral data and a neuro-fuzzy classifier. *International Journal of Image and Data Fusion*, 3(4):299–318, dec 2012. ISSN 1947-9832. doi: 10.1080/19479832.2011.635604. URL <http://www.tandfonline.com/doi/abs/10.1080/19479832.2011.635604>.
- Ioannis Mitsopoulos and Giorgos Mallinis. A data-driven approach to assess large fire size generation in Greece. *Natural Hazards*, 88(3):1591–1607, sep 2017. ISSN 0921-030X. doi: 10.1007/s11069-017-2934-z. URL <http://link.springer.com/10.1007/s11069-017-2934-z>.
- J. R. Molina, A. Lora, C. Prades, and F. Rodríguez y Silva. Roadside vegetation planning and conservation: New approach to prevent and mitigate wildfires based on fire ignition potential. *Forest Ecology and Management*, 444:163–173, jul 2019. ISSN 0378-1127. doi: 10.1016/J.FORECO.2019.04.034. URL <https://www-sciencedirect-com.login.ezproxy.library.ualberta.ca/science/article/pii/S0378112719301501>.
- Max A. Moritz, Marc-André Parisien, Enric Batllori, Meg A. Krawchuk, Jeff Van Dorn, David J. Ganz, and Katharine Hayhoe. Climate change and disruptions to global fire activity. *Ecosphere*, 3(6):art49, jun 2012. ISSN 2150-8925. doi: 10.1890/ES11-00345.1. URL <http://doi.wiley.com/10.1890/ES11-00345.1>.
- Amir Mosavi, Pinar Ozturk, Kwok-wing Chau, Amir Mosavi, Pinar Ozturk, and Kwok-wing Chau. Flood Prediction Using Machine Learning Models: Literature Review. *Water*, 10(11):1536, oct 2018. ISSN 2073-4441. doi: 10.3390/w10111536. URL <http://www.mdpi.com/2073-4441/10/11/1536>.
- Mohsen MOSTAFA, Shaban SHATAEE JOUIBARY, Majid LOTFALIAN, and Amir SADODDIN. WATERSHED ROAD NETWORK ANALYSIS WITH AN EMPHASIS ON FIRE FIGHTING MANAGEMENT. *Journal of Environmental Engineering and Landscape Management*, 25(4):342–353, dec 2017. ISSN 1648-6897. doi: 10.3846/16486897.2017.1281816. URL <http://journals.vgtu.lt/index.php/JEELM/article/view/1712>.
- Kudzai S. Mpakairi, Paradzayi Tagwireyi, Henry Ndaimani, and Hilary T. Madiri. Distribution of wildland fires and possible hotspots for the Zimbabwean component of Kavango-Zambezi Transfrontier Conservation Area. *South African Geographical Journal*, 101(1):110–120, jan 2019. ISSN 0373-6245. doi: 10.1080/03736245.2018.1541023. URL <https://www.tandfonline.com/doi/full/10.1080/03736245.2018.1541023>.
- Khan Muhammad, Jamil Ahmad, and Sung Wook Baik. Early fire detection using convolutional neural networks during surveillance for effective disaster management. *Neurocomputing*, 288:30–42, may 2018. ISSN 18728286. doi: 10.1016/j.neucom.2017.04.083.
- Kevin Murphy. *Machine Learning: A Probabilistic Perspective*. MIT Press, 2012. URL <http://www.amazon.com/Machine-Learning-Probabilistic-Perspective-Computation/dp/0262018020>.
- Khurram Nadeem, S. W. Taylor, Douglas G. Woolford, and C. B. Dean. Mesoscale spatiotemporal predictive models of daily human- and lightning-caused wildland fire occurrence in British Columbia. *International Journal of Wildland Fire*, 29(1):11, 2020. ISSN 1049-8001. doi: 10.1071/WF19058. URL <http://www.publish.csiro.au/?paper=WF19058>.



- Hariharan Naganathan, Sudarshan P Seshasayee, Jonghoon Kim, Wai K Chong, and Jui-Sheng Chou. Wildfire Predictions: Determining Reliable Models using Fused Dataset. *Global Journal of Computer Science and Technology*, 16(4C), 2016. URL <https://computerresearch.org/index.php/computer/article/view/1437>.
- Nicholas J. Nauslar, Benjamin J. Hatchett, Timothy J. Brown, Michael L. Kaplan, and John F. Mejia. Impact of the North American monsoon on wildfire activity in the southwest United States. *International Journal of Climatology*, 39(3):1539–1554, mar 2019. ISSN 08998418. doi: 10.1002/joc.5899. URL <http://doi.wiley.com/10.1002/joc.5899>.
- Trisalyn A. Nelson, Wiebe Nijland, Mathieu L. Bourbonnais, and Michael A. Wulder. Regression Tree Modeling of Spatial Pattern and Process Interactions. In *Mapping Forest Landscape Patterns*, pages 187–212. Springer New York, New York, NY, 2017. doi: 10.1007/978-1-4939-7331-6\_5. URL [http://link.springer.com/10.1007/978-1-4939-7331-6\\_{\\_}5](http://link.springer.com/10.1007/978-1-4939-7331-6_{_}5).
- Nguyen Ngoc Thach, Dang Bao-Toan Ngo, Pham Xuan-Canh, Nguyen Hong-Thi, Bui Hang Thi, Hoang Nhat-Duc, and Tien Bui Dieu. Spatial pattern assessment of tropical forest fire danger at Thuan Chau area (Vietnam) using GIS-based advanced machine learning algorithms: A comparative study. *Ecological Informatics*, 46:74–85, jul 2018. ISSN 1574-9541. doi: 10.1016/J.ECOINF.2018.05.009. URL <https://www.sciencedirect.com/science/article/pii/S1574954118300852>.
- I. Nitze, G. Grosse, B. M. Jones, V. E. Romanovsky, and J. Boike. Remote sensing quantifies widespread abundance of permafrost region disturbances across the Arctic and Subarctic. *Nature Communications*, 9(1), dec 2018. ISSN 20411723. doi: 10.1038/s41467-018-07663-3.
- Christopher D. O’ O’Connor, David E. Calkin, Matthew P. Thompson, Christopher D.O. O’Connor, David E. Calkin, and Matthew P. Thompson. An empirical machine learning method for predicting potential fire control locations for pre-fire planning and operational fire management. *International Journal of Wildland Fire*, 26(7):587, jul 2017. ISSN 1049-8001. doi: 10.1071/WF16135. URL <http://www.publish.csiro.au/?paper=WF16135>.
- Julian D. Olden, Joshua J. Lawler, and N. LeRoy Poff. Machine Learning Methods Without Tears: A Primer for Ecologists. *The Quarterly Review of Biology*, 83(2):171–193, jun 2008. ISSN 0033-5770. doi: 10.1086/587826. URL <https://www.journals.uchicago.edu/doi/10.1086/587826>.
- Sandra Oliveira, Friderike Oehler, Jesús San-Miguel-Ayanz, Andrea Camia, and José M.C. Pereira. Modeling spatial patterns of fire occurrence in Mediterranean Europe using Multiple Regression and Random Forest. *Forest Ecology and Management*, 275:117–129, jul 2012. ISSN 0378-1127. doi: 10.1016/J.FORECO.2012.03.003. URL <https://www.sciencedirect.com/science/article/pii/S0378112712001272>.
- A. Murat Özbayoğlu and Recep Bozer. Estimation of the Burned Area in Forest Fires Using Computational Intelligence Techniques. *Procedia Computer Science*, 12:282–287, jan 2012. ISSN 1877-0509. doi: 10.1016/J.PROCS.2012.09.070. URL <https://www.sciencedirect.com/science/article/pii/S1877050912006618>.
- P. Papakosta, G. Xanthopoulos, and D. Straub. Probabilistic prediction of wildfire economic losses to housing in Cyprus using Bayesian network analysis. *International Journal of Wildland Fire*, 26(1):10, feb 2017. ISSN 1049-8001. doi: 10.1071/WF15113. URL <http://www.publish.csiro.au/?paper=WF15113>.
- Marc-André Parisien and Max A. Moritz. Environmental controls on the distribution of wildfire at multiple spatial scales. *Ecological Monographs*, 79(1):127–154, feb 2009. ISSN 0012-9615. doi: 10.1890/07-1289.1. URL <http://doi.wiley.com/10.1890/07-1289.1>.

- Marc-André Parisien, Sean A. Parks, Meg A. Krawchuk, John M. Little, Mike D. Flannigan, Lynn M. Gowman, and Max A. Moritz. An analysis of controls on fire activity in boreal Canada: comparing models built with different temporal resolutions. *Ecological Applications*, 24(6):1341–1356, sep 2014. ISSN 1051-0761. doi: 10.1890/13-1477.1. URL <http://doi.wiley.com/10.1890/13-1477.1>.
- Marc And  Parisien, Susan Snetsinger, Jonathan A. Greenberg, Cara R. Nelson, Tania Schoennagel, Solomon Z. Dobrowski, and Max A. Moritz. Spatial variability in wildfire probability across the western United States. *International Journal of Wildland Fire*, 21(4):313–327, 2012. ISSN 10498001. doi: 10.1071/WF11044.
- Sean A. Parks, Carol Miller, Marc-Andr  Parisien, Lisa M. Holsinger, Solomon Z. Dobrowski, and John Abatzoglou. Wildland fire deficit and surplus in the western United States, 1984–2012. *Ecosphere*, 6(12):art275, dec 2015. ISSN 2150-8925. doi: 10.1890/ES15-00294.1. URL <http://doi.wiley.com/10.1890/ES15-00294.1>.
- Sean A Parks, Carol Miller, John T Abatzoglou, Lisa M Holsinger, Marc-Andr  Parisien, and Solomon Z Dobrowski. How will climate change affect wildland fire severity in the western US? *Environmental Research Letters*, 11(3):035002, mar 2016. ISSN 1748-9326. doi: 10.1088/1748-9326/11/3/035002. URL <http://stacks.iop.org/1748-9326/11/i=3/a=035002?key=crossref.4d33abcb068f5458baf3b94828ca073e>.
- Sean A Parks, Lisa M Holsinger, Matthew H Panunto, W Matt Jolly, Solomon Z Dobrowski, and Gregory K Dillon. High-severity fire: evaluating its key drivers and mapping its probability across western US forests. *Environmental Research Letters*, 13(4):044037, apr 2018. ISSN 1748-9326. doi: 10.1088/1748-9326/aab791. URL <http://stacks.iop.org/1748-9326/13/i=4/a=044037?key=crossref.5c2b6b1d5870d4a9269af3badf873e81>.
- Judea Pearl. *Probabilistic Reasoning in Intelligent Systems: Networks of Plausible Inference*. Morgan Kaufmann, San Mateo, California, 1988.
- T. D. Penman, O. Price, and R. A. Bradstock. Bayes Nets as a method for analysing the influence of management actions in fire planning. *International Journal of Wildland Fire*, 20(8):909–920, 2011. ISSN 10498001. doi: 10.1071/WF10076.
- T. D. Penman, R. A. Bradstock, and O. F. Price. Reducing wildfire risk to urban developments: Simulation of cost-effective fuel treatment solutions in south eastern Australia. *Environmental Modelling and Software*, 52:166–175, 2014. ISSN 13648152. doi: 10.1016/j.envsoft.2013.09.030. URL <http://dx.doi.org/10.1016/j.envsoft.2013.09.030>.
- T. D. Penman, A. E. Nicholson, R. A. Bradstock, L. Collins, S. H. Penman, and O. F. Price. Reducing the risk of house loss due to wildfires. *Environmental Modelling and Software*, 67:12–25, 2015. ISSN 13648152. doi: 10.1016/j.envsoft.2014.12.020.
- Allan Pereira, Jos  Pereira, Renata Libonati, Duarte Oom, Alberto Setzer, Fabiano Morelli, Fausto Machado-Silva, Luis de Carvalho, Allan A. Pereira, Jos  M. C. Pereira, Renata Libonati, Duarte Oom, Alberto W. Setzer, Fabiano Morelli, Fausto Machado-Silva, and Luis Marcelo Tavares de Carvalho. Burned Area Mapping in the Brazilian Savanna Using a One-Class Support Vector Machine Trained by Active Fires. *Remote Sensing*, 9(11):1161, nov 2017. ISSN 2072-4292. doi: 10.3390/rs9111161. URL <http://www.mdpi.com/2072-4292/9/11/1161>.
- George L. W. Perry, Janet M. Wilmshurst, Matt S. McGlone, and Aaron Napier. Reconstructing spatial vulnerability to forest loss by fire in pre-historic New Zealand. *Global Ecology and Biogeography*, 21(10):1029–1041, oct 2012. ISSN 1466822X. doi: 10.1111/j.1466-8238.2011.00745.x. URL <http://doi.wiley.com/10.1111/j.1466-8238.2011.00745.x>.

- Matthew P. Peters and Louis R. Iverson. Incorporating fine-scale drought information into an eastern US wildfire hazard model. *International Journal of Wildland Fire*, 26(5):393, may 2017. ISSN 1049-8001. doi: 10.1071/WF16130. URL <http://www.publish.csiro.au/?paper=WF16130>.
- Matthew P. Peters, Louis R. Iverson, Stephen N. Matthews, and Anantha M. Prasad. Wildfire hazard mapping: exploring site conditions in eastern US wildland–urban interfaces. *International Journal of Wildland Fire*, 22(5):567, aug 2013. ISSN 1049-8001. doi: 10.1071/WF12177. URL <http://www.publish.csiro.au/?paper=WF12177>.
- G. P. Petropoulos, W. Knorr, M. Scholze, L. Boschetti, and G. Karantounias. Combining ASTER multispectral imagery analysis and support vector machines for rapid and cost-effective post-fire assessment: a case study from the Greek wildland fires of 2007. *Natural Hazards and Earth System Science*, 10(2):305–317, feb 2010. ISSN 1684-9981. doi: 10.5194/nhess-10-305-2010. URL <http://www.nat-hazards-earth-syst-sci.net/10/305/2010/>.
- George P. Petropoulos, Charalambos Kontoes, and Iphigenia Keramitsoglou. Burnt area delineation from a uni-temporal perspective based on Landsat TM imagery classification using Support Vector Machines. *International Journal of Applied Earth Observation and Geoinformation*, 13(1):70–80, feb 2011. ISSN 0303-2434. doi: 10.1016/J.JAG.2010.06.008. URL <https://www.sciencedirect.com/science/article/pii/S0303243410000784>.
- M.T. Pham, A. Rajić, J.D. Greig, J.M. Sargeant, A. Papadopoulos, and S.A. Mcewen. A scoping review of scoping reviews: Advancing the approach and enhancing the consistency. *Research Synthesis Methods*, 5(4):371–385, dec 2014. ISSN 17592887. doi: 10.1002/jrsm.1123.
- Thanh Cong Phan and Thanh Tam Nguyen. Remote Sensing meets Deep Learning: Exploiting Spatio-Temporal-Spectral Satellite Images for Early Wildfire Detection. Technical report, 2019. URL <https://infoscience.epfl.ch/record/270339>.
- Sharon B. Phillips, Viney P. Aneja, Daiwen Kang, and S. Pal Arya. Modelling and analysis of the atmospheric nitrogen deposition in North Carolina. In *International Journal of Global Environmental Issues*, volume 6, pages 231–252, 2006. doi: 10.1016/j.ecolmodel.2005.03.026.
- Andrew D. Pierce, Calvin A. Farris, and Alan H. Taylor. Use of random forests for modeling and mapping forest canopy fuels for fire behavior analysis in Lassen Volcanic National Park, California, USA. *Forest Ecology and Management*, 279:77–89, sep 2012. ISSN 0378-1127. doi: 10.1016/J.FORECO.2012.05.010. URL <https://www.sciencedirect.com/science/article/pii/S0378112712002654>.
- David L Poole and Alan K Mackworth. *Artificial Intelligence: foundations of computational agents*. Cambridge University Press, 2010.
- Patrick Poon, Alicia Kinoshita, Patrick K. Poon, and Alicia M. Kinoshita. Estimating Evapotranspiration in a Post-Fire Environment Using Remote Sensing and Machine Learning. *Remote Sensing*, 10(11):1728, nov 2018. ISSN 2072-4292. doi: 10.3390/rs10111728. URL <http://www.mdpi.com/2072-4292/10/11/1728>.
- Zohre Sadat Pourtaghi, Hamid Reza Pourghasemi, Roberta Aretano, and Teodoro Semeraro. Investigation of general indicators influencing on forest fire and its susceptibility modeling using different data mining techniques. *Ecological Indicators*, 64:72–84, may 2016. ISSN 1470-160X. doi: 10.1016/J.ECOLIND.2015.12.030. URL <https://www.sciencedirect.com/science/article/pii/S1470160X15007359>.
- Ruiliang Pu and Peng Gong. Determination of Burnt Scars Using Logistic Regression and Neural Network Techniques from a Single Post-Fire Landsat 7 ETM + Image. *Photogrammetric Engineering & Remote Sensing*, 70(7):841–850, jul 2004. ISSN 00991112. doi: 10.

14358/PERS.70.7.841. URL <http://openurl.ingenta.com/content/xref?genre=article{&}issn=0099-1112{&}volume=70{&}issue=7{&}spage=841>.

- J Ross Quinlan. C 4.5: Programs for machine learning. *The Morgan Kaufmann Series in Machine Learning, San Mateo, CA: Morgan Kaufmann,— c1993*, 1993.
- Carmen Quintano, Alfonso Fernández-Manso, Leonor Calvo, and Dar A. Roberts. Vegetation and Soil Fire Damage Analysis Based on Species Distribution Modeling Trained with Multispectral Satellite Data. *Remote Sensing*, 11(15):1832, aug 2019. ISSN 2072-4292. doi: 10.3390/rs11151832. URL <https://www.mdpi.com/2072-4292/11/15/1832>.
- Natalia Quintero, Olga Viedma, Itziar R. Urbieto, and José M. Moreno. Assessing Landscape Fire Hazard by Multitemporal Automatic Classification of Landsat Time Series Using the Google Earth Engine in West-Central Spain. *Forests*, 10(6):518, jun 2019. ISSN 1999-4907. doi: 10.3390/f10060518. URL <https://www.mdpi.com/1999-4907/10/6/518>.
- David Radke, Anna Hessler, and Dan Ellsworth. FireCast: Leveraging Deep Learning to Predict Wildfire Spread. In *Proceedings of the Twenty-Eighth International Joint Conference on Artificial Intelligence (IJCAI-19)*, pages 4575–4581. International Joint Conferences on Artificial Intelligence, jul 2019. doi: 10.24963/ijcai.2019/636.
- M. Raissi, P. Perdikaris, and G. E. Karniadakis. Physics-informed neural networks: A deep learning framework for solving forward and inverse problems involving nonlinear partial differential equations. *Journal of Computational Physics*, 378:686–707, feb 2019. ISSN 10902716. doi: 10.1016/j.jcp.2018.10.045.
- Maziar Raissi and George Em Karniadakis. Hidden physics models: Machine learning of nonlinear partial differential equations. *Journal of Computational Physics*, 357:125–141, mar 2018. ISSN 10902716. doi: 10.1016/j.jcp.2017.11.039.
- Carl Edward Rasmussen and Christopher KI Williams. *Gaussian processes for machine learning*, volume 1. MIT press Cambridge, 2006.
- Stephan Rasp and Sebastian Lerch. Neural Networks for Postprocessing Ensemble Weather Forecasts. *Monthly Weather Review*, 146(11):3885–3900, nov 2018. ISSN 0027-0644. doi: 10.1175/MWR-D-18-0187.1. URL <http://journals.ametsoc.org/doi/10.1175/MWR-D-18-0187.1>.
- Markus Reichstein, Gustau Camps-Valls, Bjorn Stevens, Martin Jung, Joachim Denzler, Nuno Carvalhais, and Prabhat. Deep learning and process understanding for data-driven Earth system science. *Nature*, 566(7743):195–204, feb 2019. ISSN 0028-0836. doi: 10.1038/s41586-019-0912-1. URL <http://www.nature.com/articles/s41586-019-0912-1>.
- Colleen E. Reid, Michael Jerrett, Maya L. Petersen, Gabriele G. Pfister, Philip E. Morefield, Ira B. Tager, Sean M. Raffuse, and John R. Balmes. Spatiotemporal Prediction of Fine Particulate Matter During the 2008 Northern California Wildfires Using Machine Learning. *Environmental Science & Technology*, 49(6):3887–3896, mar 2015. ISSN 0013-936X. doi: 10.1021/es505846r. URL <http://pubs.acs.org/doi/10.1021/es505846r>.
- Quentin Renard, Raphaël Péliissier, B. R. Ramesh, and Narendran Kodandapani. Environmental susceptibility model for predicting forest fire occurrence in the Western Ghats of India. *International Journal of Wildland Fire*, 21(4):368, jul 2012. ISSN 1049-8001. doi: 10.1071/WF10109. URL <http://www.publish.csiro.au/?paper=WF10109>.

- April E. Reside, Jeremy VanDerWal, Alex Kutt, Ian Watson, and Stephen Williams. Fire regime shifts affect bird species distributions. *Diversity and Distributions*, 18(3):213–225, mar 2012. ISSN 13669516. doi: 10.1111/j.1472-4642.2011.00818.x. URL <http://doi.wiley.com/10.1111/j.1472-4642.2011.00818.x>.
- D. Riaño, S. L. Ustin, L. Usero, and M. A. Patricio. Estimation of Fuel Moisture Content Using Neural Networks. pages 489–498. Springer, Berlin, Heidelberg, 2005. doi: 10.1007/11499305\_50. URL [http://link.springer.com/10.1007/11499305\\_50](http://link.springer.com/10.1007/11499305_50).
- Marco Tulio Ribeiro, Sameer Singh, and Carlos Guestrin. Model-Agnostic Interpretability of Machine Learning. jun 2016. URL <http://arxiv.org/abs/1606.05386>.
- Rihan, Zhao, Zhang, Guo, Ying, Deng, and Li. Wildfires on the Mongolian Plateau: Identifying Drivers and Spatial Distributions to Predict Wildfire Probability. *Remote Sensing*, 11(20):2361, oct 2019. ISSN 2072-4292. doi: 10.3390/rs11202361. URL <https://www.mdpi.com/2072-4292/11/20/2361>.
- David R. Roberts, Volker Bahn, Simone Ciuti, Mark S. Boyce, Jane Elith, Gurutzeta Guillera-Arroita, Severin Hauenstein, José J. Lahoz-Monfort, Boris Schröder, Wilfried Thuiller, David I. Warton, Brendan A. Wintle, Florian Hartig, and Carsten F. Dormann. Cross-validation strategies for data with temporal, spatial, hierarchical, or phylogenetic structure. *Ecography*, 40(8):913–929, aug 2017. ISSN 09067590. doi: 10.1111/ecog.02881. URL <http://doi.wiley.com/10.1111/ecog.02881>.
- Marcos Rodrigues and Juan De la Riva. An insight into machine-learning algorithms to model human-caused wildfire occurrence. *Environmental Modelling and Software*, 57:192–201, 2014. ISSN 13648152. doi: 10.1016/j.envsoft.2014.03.003. URL <http://dx.doi.org/10.1016/j.envsoft.2014.03.003>.
- Marcos Rodrigues, Fermín Alcasena, and Cristina Vega-García. Modeling initial attack success of wildfire suppression in Catalonia, Spain. *Science of The Total Environment*, 666:915–927, may 2019. ISSN 00489697. doi: 10.1016/j.scitotenv.2019.02.323. URL <https://linkinghub.elsevier.com/retrieve/pii/S0048969719308319>.
- Roque Rodriguez, Ana Cortés, Tomás Margalef, and Emilio Luque. An Adaptive System for Forest Fire Behavior Prediction. In *2008 11th IEEE International Conference on Computational Science and Engineering*, pages 275–282. IEEE, jul 2008. ISBN 978-0-7695-3193-9. doi: 10.1109/CSE.2008.15. URL <http://ieeexplore.ieee.org/document/4578243/>.
- Roque Rodríguez, Ana Cortés, and Tomás Margalef. Injecting Dynamic Real-Time Data into a DDDAS for Forest Fire Behavior Prediction. pages 489–499. Springer, Berlin, Heidelberg, 2009. doi: 10.1007/978-3-642-01973-9\_55. URL [http://link.springer.com/10.1007/978-3-642-01973-9\\_55](http://link.springer.com/10.1007/978-3-642-01973-9_55).
- Yuji Roh, Geon Heo, and Steven Euijong Whang. A Survey on Data Collection for Machine Learning: a Big Data – AI Integration Perspective. *IEEE Transactions on Knowledge and Data Engineering*, pages 1–1, nov 2018. URL <http://arxiv.org/abs/1811.03402>.
- David Rolnick, Priya L. Donti, Lynn H. Kaack, Kelly Kochanski, Alexandre Lacoste, Kris Sankaran, Andrew Slavin Ross, Nikola Milojevic-Dupont, Natasha Jaques, Anna Waldman-Brown, Alexandra Luccioni, Tegan Maharaj, Evan D. Sherwin, S. Karthik Mukkavilli, Konrad P. Kording, Carla Gomes, Andrew Y. Ng, Demis Hassabis, John C. Platt, Felix Creutzig, Jennifer Chayes, and Yoshua Bengio. Tackling Climate Change with Machine Learning. jun 2019. URL <http://arxiv.org/abs/1906.05433>.
- J. Ruffault and F. Mouillot. How a new fire-suppression policy can abruptly reshape the fire-weather relationship. *Ecosphere*, 6(10):art199, oct 2015. ISSN 2150-8925. doi: 10.1890/ES15-00182.1. URL <http://doi.wiley.com/10.1890/ES15-00182.1>.

- Jakob Runge, Sebastian Bathiany, Erik Bollt, Gustau Camps-Valls, Dim Coumou, Ethan Deyle, Clark Glymour, Marlene Kretschmer, Miguel D. Mahecha, Jordi Muñoz-Marí, Egbert H. van Nes, Jonas Peters, Rick Quax, Markus Reichstein, Marten Scheffer, Bernhard Schölkopf, Peter Spirtes, George Sugihara, Jie Sun, Kun Zhang, and Jakob Zscheischler. Inferring causation from time series in Earth system sciences. *Nature Communications*, 10(1):1–13, dec 2019. ISSN 20411723. doi: 10.1038/s41467-019-10105-3.
- A. C. L. Sá, J. M. C. Pereira, M. J. P. Vasconcelos, J. M. N. Silva, N. Ribeiro, and A. Awasse. Assessing the feasibility of sub-pixel burned area mapping in miombo woodlands of northern Mozambique using MODIS imagery. *International Journal of Remote Sensing*, 24(8):1783–1796, jan 2003. ISSN 0143-1161. doi: 10.1080/01431160210144750. URL <https://www.tandfonline.com/doi/full/10.1080/01431160210144750>.
- Shruti Sachdeva, Tarunpreet Bhatia, and A. K. Verma. GIS-based evolutionary optimized Gradient Boosted Decision Trees for forest fire susceptibility mapping. *Natural Hazards*, 92(3):1399–1418, jul 2018. ISSN 0921-030X. doi: 10.1007/s11069-018-3256-5. URL <http://link.springer.com/10.1007/s11069-018-3256-5>.
- Y. Safi and A. Bouroumi. Prediction of forest fires using Artificial neural networks. *Applied Mathematical Sciences*, 7(6):271–286, 2013. doi: 10.12988/ams.2013.13025.
- George E. Sakr, Imad H. Elhajj, George Mitri, and Uchechukwu C. Wejinya. Artificial intelligence for forest fire prediction. In *IEEE/ASME International Conference on Advanced Intelligent Mechatronics, AIM*, 2010. ISBN 9781424480319. doi: 10.1109/AIM.2010.5695809.
- George E. Sakr, Imad H. Elhajj, and George Mitri. Efficient forest fire occurrence prediction for developing countries using two weather parameters. *Engineering Applications of Artificial Intelligence*, 24(5):888–894, aug 2011. ISSN 0952-1976. doi: 10.1016/J.ENGAPPAI.2011.02.017. URL <https://www.sciencedirect.com/science/article/abs/pii/S0952197611000418>.
- Jess San-Miguel-Ayanz, Ernst Schulte, Guido Schmuck, Andrea Camia, Peter Strobl, Giorgio Liberta, Cristiano Giovando, Roberto Boca, Fernando Sedano, Pieter Kempeneers, Daniel McInerney, Ceri Withmore, Sandra Santos de Oliveira, Marcos Rodrigues, Tracy Durrant, Paolo Corti, Friderike Oehler, Lara Vilar, and Giuseppe Amatulli. Comprehensive Monitoring of Wildfires in Europe: The European Forest Fire Information System (EFFIS). In *Approaches to Managing Disaster - Assessing Hazards, Emergencies and Disaster Impacts*. InTech, mar 2012. doi: 10.5772/28441.
- L.A. Sanabria, X. Qin, J. Li, R.P. Cechet, and C. Lucas. Spatial interpolation of McArthur’s Forest Fire Danger Index across Australia: Observational study. *Environmental Modelling & Software*, 50:37–50, dec 2013. ISSN 1364-8152. doi: 10.1016/J.ENVSOFT.2013.08.012. URL <https://www.sciencedirect.com/science/article/pii/S1364815213001916?via%3Dihub>.
- Onur Satir, Suha Berberoglu, and Cenk Donmez. Mapping regional forest fire probability using artificial neural network model in a Mediterranean forest ecosystem. *Geomatics, Natural Hazards and Risk*, 7(5):1645–1658, sep 2016. ISSN 1947-5705. doi: 10.1080/19475705.2015.1084541. URL <http://www.tandfonline.com/doi/full/10.1080/19475705.2015.1084541>.
- Younes Oulad Sayad, Hajar Mousannif, and Hassan Al Moatassime. Predictive modeling of wildfires: A new dataset and machine learning approach. *Fire Safety Journal*, 104:130–146, mar 2019. ISSN 03797112. doi: 10.1016/j.firesaf.2019.01.006.
- Daniel L. Schmoldt. Application of Artificial Intelligence to Risk Analysis for Forested Ecosystems. pages 49–74. Springer, Dordrecht, 2001. doi: 10.1007/978-94-017-2905-5\_3. URL [http://link.springer.com/10.1007/978-94-017-2905-5\\_3](http://link.springer.com/10.1007/978-94-017-2905-5_3).

- Frederic Paik Schoenberg. A NOTE ON THE CONSISTENT ESTIMATION OF SPATIAL-TEMPORAL POINT PROCESS PARAMETERS, 2016. URL <https://www.jstor.org/stable/24721302>.
- Gavin Shaddick and James V. Zidek. A case study in preferential sampling: Long term monitoring of air pollution in the UK. *Spatial Statistics*, 9:51–65, aug 2014. ISSN 2211-6753. doi: 10.1016/J.SPASTA.2014.03.008. URL <https://www.sciencedirect.com/science/article/abs/pii/S2211675314000219>.
- Chaopeng Shen. A Transdisciplinary Review of Deep Learning Research and Its Relevance for Water Resources Scientists. *Water Resources Research*, 54(11):8558–8593, nov 2018. ISSN 0043-1397. doi: 10.1029/2018WR022643. URL <https://onlinelibrary.wiley.com/doi/abs/10.1029/2018WR022643>.
- Kirk R. Sherrill and William H. Romme. Spatial Variation in Postfire Cheatgrass: Dinosaur National Monument, USA. *Fire Ecology*, 8(2):38–56, aug 2012. ISSN 19339747. doi: 10.4996/fireecology.0802038. URL <http://fireecologyjournal.org/journal/abstract/?abstract=162>.
- Mengyun Shi, Fengying Xie, Yue Zi, and Jihao Yin. Cloud detection of remote sensing images by deep learning. In *International Geoscience and Remote Sensing Symposium (IGARSS)*, volume 2016-Novem, pages 701–704. Institute of Electrical and Electronics Engineers Inc., nov 2016. ISBN 9781509033324. doi: 10.1109/IGARSS.2016.7729176.
- Guruh Fajar Shidik and Khabib Mustofa. Predicting Size of Forest Fire Using Hybrid Model. pages 316–327. Springer, Berlin, Heidelberg, 2014. doi: 10.1007/978-3-642-55032-4\_31. URL [http://link.springer.com/10.1007/978-3-642-55032-4\\_31](http://link.springer.com/10.1007/978-3-642-55032-4_31).
- Albert J. Simard. Fire severity, changing scales, and how things hang together. *International Journal of Wildland Fire*, 1(1):23–34, 1991. ISSN 10498001. doi: 10.1071/WF9910023.
- Imas Sukaesih Sitanggang and Mohd Hasmadi Ismail. Classification model for hotspot occurrences using a decision tree method. *Geomatics, Natural Hazards and Risk*, 2(2):111–121, jun 2011. ISSN 19475705. doi: 10.1080/19475705.2011.565807.
- I.S. Sitanggang, R. Yaakob, N. Mustapha, and A.N. Ainuddin. Predictive Models for Hotspots Occurrence using Decision Tree Algorithms and Logistic Regression. *Journal of Applied Sciences*, 13(2):252–261, feb 2013. ISSN 18125654. doi: 10.3923/jas.2013.252.261. URL <http://www.scialert.net/abstract/?doi=jas.2013.252.261>.
- Natasa Skific and Jennifer Francis. Self-organizing maps: a powerful tool for the atmospheric sciences. *Applications of Self-Organizing Maps*, pages 251–268, 2012.
- W. R. Skinner, M. D. Flannigan, B. J. Stocks, D. L. Martell, B. M. Wotton, J. B. Todd, J. A. Mason, K. A. Logan, and E. M. Bosch. A 500 hPa synoptic wildland fire climatology for large Canadian forest fires, 1959-1996. *Theoretical and Applied Climatology*, 71(3-4):157–169, 2002. ISSN 0177798X. doi: 10.1007/s007040200002.
- Hamdy Soliman, Komal Sudan, and Ashish Mishra. A smart forest-fire early detection sensory system: Another approach of utilizing wireless sensor and neural networks. In *2010 IEEE Sensors*, pages 1900–1904. IEEE, nov 2010. ISBN 978-1-4244-8170-5. doi: 10.1109/ICSENS.2010.5690033. URL <http://ieeexplore.ieee.org/document/5690033/>.
- Chao Song, Mei-Po Kwan, Weiguo Song, and Jiping Zhu. A Comparison between Spatial Econometric Models and Random Forest for Modeling Fire Occurrence. *Sustainability*, 9(5):819, may 2017. ISSN 2071-1050. doi: 10.3390/su9050819. URL <http://www.mdpi.com/2071-1050/9/5/819>.
- Kalli Srinivasa, Nageswara Prasad, and S Ramakrishna. An Autonomous Forest Fire Detection System Based On Spatial Data Mining and Fuzzy Logic. Technical Report 12, 2008.

- B. J. Stocks and David L. Martell. Forest fire management expenditures in Canada: 1970-2013. *Forestry Chronicle*, 92(3):298–306, jun 2016. ISSN 00157546. doi: 10.5558/tfc2016-056.
- Daniela Stojanova, Andrej Kobler, Sašo Džeroski, and Katerina Taškova. LEARNING TO PREDICT FOREST FIRES WITH DIFFERENT DATA MINING TECHNIQUES. In *Conference on data mining and data warehouses (SiKDD 2006)*, pages 255–258, 2006. URL <http://www.academia.edu/download/30570649/10.1.1.116.2555.pdf>.
- Daniela Stojanova, Andrej Kobler, Peter Ogrinc, Bernard Ženko, and Sašo Džeroski. Estimating the risk of fire outbreaks in the natural environment. *Data Mining and Knowledge Discovery*, 24(2):411–442, mar 2012. ISSN 1384-5810. doi: 10.1007/s10618-011-0213-2. URL <http://link.springer.com/10.1007/s10618-011-0213-2>.
- Jeremy Storer and Robert Green. PSO trained Neural Networks for predicting forest fire size: A comparison of implementation and performance. In *Proceedings of the International Joint Conference on Neural Networks*, volume 2016-Octob, pages 676–683. Institute of Electrical and Electronics Engineers Inc., oct 2016. ISBN 9781509006199. doi: 10.1109/IJCNN.2016.7727265.
- Diana Stralberg, Xianli Wang, Marc-André Parisien, François-Nicolas Robinne, Péter Sólymos, C. Lisa Mahon, Scott E. Nielsen, and Erin M. Bayne. Wildfire-mediated vegetation change in boreal forests of Alberta, Canada. *Ecosphere*, 9(3):e02156, 2018. ISSN 2150-8925. doi: 10.1002/ecs2.2156.
- Carolin Strobl, Anne-Laure Boulesteix, Achim Zeileis, and Torsten Hothorn. Bias in random forest variable importance measures: Illustrations, sources and a solution. *BMC Bioinformatics*, 8(1):25, dec 2007. ISSN 1471-2105. doi: 10.1186/1471-2105-8-25. URL <https://bmcbioinformatics.biomedcentral.com/articles/10.1186/1471-2105-8-25>.
- Esther D. Stroh, Matthew A. Struckhoff, Michael C. Stambaugh, and Richard P. Guyette. Fire and Climate Suitability for Woody Vegetation Communities in the South Central United States. *Fire Ecology 2018 14:1*, 14(1):106–124, feb 2018. ISSN 1933-9747. doi: 10.4996/FIREECOLOGY.140110612. URL <https://fireecology.springeropen.com/articles/10.4996/fireecology.140110612>.
- Sriram Ganapathi Subramanian and Mark Crowley. Learning Forest Wildfire Dynamics from Satellite Images Using Reinforcement Learning. In *Conference on Reinforcement Learning and Decision Making*, page 5, 2017. URL <http://www.ospo.noaa.gov/Products/atmosphere/wind.html>.
- Sriram Ganapathi Subramanian and Mark Crowley. Using Spatial Reinforcement Learning to Build Forest Wildfire Dynamics Models From Satellite Images. *Frontiers in ICT*, 5:6, apr 2018. ISSN 2297-198X. doi: 10.3389/fict.2018.00006. URL <http://journal.frontiersin.org/article/10.3389/fict.2018.00006/full>.
- AL Sullivan. A review of wildland fire spread modelling, 1990-present 3: Mathematical analogues and simulation models. *arXiv preprint arXiv:0706.4130*, 2007.
- Andrew L. Sullivan. Wildland surface fire spread modelling, 1990 - 2007. 3: Simulation and mathematical analogue models. *International Journal of Wildland Fire*, 18(4):387, 2009a. ISSN 1049-8001. doi: 10.1071/wf06144.
- Andrew L. Sullivan. Wildland surface fire spread modelling, 1990 - 2007. 2: Empirical and quasi-empirical models. *International Journal of Wildland Fire*, 18(4):369, 2009b. ISSN 1049-8001. doi: 10.1071/wf06142.
- Andrew L. Sullivan. Wildland surface fire spread modelling, 1990 - 2007. 1: Physical and quasi-physical models. *International Journal of Wildland Fire*, 18(4):349, 2009c. ISSN 1049-8001. doi: 10.1071/wf06143.



- Brian L. Sullivan, Jocelyn L. Aycrigg, Jessie H. Barry, Rick E. Bonney, Nicholas Bruns, Caren B. Cooper, Theo Damoulas, André A. Dhondt, Tom Dietterich, Andrew Farnsworth, Daniel Fink, John W. Fitzpatrick, Thomas Fredericks, Jeff Gerbracht, Carla Gomes, Wesley M. Hochachka, Marshall J. Iliff, Carl Lagoze, Frank A. La Sorte, Matthew Merrifield, Will Morris, Tina B. Phillips, Mark Reynolds, Amanda D. Rodewald, Kenneth V. Rosenberg, Nancy M. Trautmann, Andrea Wiggins, David W. Winkler, Weng Keen Wong, Christopher L. Wood, Jun Yu, and Steve Kelling. The eBird enterprise: An integrated approach to development and application of citizen science, jan 2014. ISSN 00063207.
- Alexander Y. Sun and Bridget R Scanlon. How can big data and machine learning benefit environment and water management: A survey of methods, applications, and future directions. *Environmental Research Letters*, apr 2019. ISSN 1748-9326. doi: 10.1088/1748-9326/ab1b7d. URL <http://iopscience.iop.org/article/10.1088/1748-9326/ab1b7d>.
- F. Sunar and C. Özkan. Forest fire analysis with remote sensing data. *International Journal of Remote Sensing*, 22(12):2265–2277, jan 2001. ISSN 0143-1161. doi: 10.1080/01431160118510. URL <https://www.tandfonline.com/doi/full/10.1080/01431160118510>.
- Richard S Sutton and Andrew G Barto. *Introduction to reinforcement learning*, volume 135. MIT press Cambridge, 1998.
- Richard S Sutton and Andrew G Barto. *Reinforcement learning: An introduction*. MIT press, 2018.
- Alexandra D. Syphard, Jon E. Keeley, Avi Bar Massada, Teresa J. Brennan, and Volker C. Radeloff. Housing Arrangement and Location Determine the Likelihood of Housing Loss Due to Wildfire. *PLoS ONE*, 7(3):e33954, mar 2012. ISSN 1932-6203. doi: 10.1371/journal.pone.0033954. URL <http://dx.plos.org/10.1371/journal.pone.0033954>.
- Alexandra D. Syphard, Avi Bar Massada, Van Butsic, and Jon E. Keeley. Land Use Planning and Wildfire: Development Policies Influence Future Probability of Housing Loss. *PLoS ONE*, 8(8):e71708, aug 2013. ISSN 1932-6203. doi: 10.1371/journal.pone.0071708. URL <https://dx.plos.org/10.1371/journal.pone.0071708>.
- Alexandra D. Syphard, Van Butsic, Avi Bar-Massada, Jon E. Keeley, Jeff A. Tracey, and Robert N. Fisher. Setting priorities for private land conservation in fire-prone landscapes: Are fire risk reduction and biodiversity conservation competing or compatible objectives? *Ecology and Society*, 21(3):art2, jul 2016. ISSN 1708-3087. doi: 10.5751/ES-08410-210302. URL <http://www.ecologyandsociety.org/vol21/iss3/art2/>.
- Alexandra D. Syphard, Heather Rustigian-Romsos, Michael Mann, Erin Conlisk, Max A. Moritz, and David Ackerly. The relative influence of climate and housing development on current and projected future fire patterns and structure loss across three California landscapes. *Global Environmental Change*, 56:41–55, may 2019. ISSN 0959-3780. doi: 10.1016/J.GLOENVCHA.2019.03.007. URL <https://www.sciencedirect.com/science/article/pii/S0959378018313293>.
- S. W. Taylor, Douglas G. Woolford, C. B. Dean, and David L. Martell. Wildfire Prediction to Inform Fire Management: Statistical Science Challenges. *Statistical Science*, 28(4):586–615, 2013. ISSN 0883-4237. doi: 10.1214/13-STS451.
- S.W. Taylor. Atmospheric cascades shape wildfire fire management decision spaces - a theory unifying fire weather and fire management. *Submitted*, 2020.
- Mahyat Shafapour Tehrani, Simon Jones, Farzin Shabani, Francisco Martínez-Álvarez, and Dieu Tien Bui. A novel ensemble modeling approach for the spatial prediction of tropical forest fire susceptibility using LogitBoost machine learning classifier and multi-source geospatial data. *Theoretical and Applied*

- Climatology*, pages 1–17, sep 2018. ISSN 0177-798X. doi: 10.1007/s00704-018-2628-9. URL <http://link.springer.com/10.1007/s00704-018-2628-9>.
- Jonathan R. Thompson and Thomas A. Spies. Factors associated with crown damage following recurring mixed-severity wildfires and post-fire management in southwestern Oregon. *Landscape Ecology*, 25(5): 775–789, may 2010. ISSN 0921-2973. doi: 10.1007/s10980-010-9456-3. URL <http://link.springer.com/10.1007/s10980-010-9456-3>.
- Matthew P. Thompson and Dave E. Calkin. Uncertainty and risk in wildland fire management: A review. *Journal of Environmental Management*, 92(8):1895–1909, aug 2011. ISSN 0301-4797. doi: 10.1016/J.JENVMAN.2011.03.015. URL <https://www.sciencedirect.com/science/article/pii/S0301479711000818>.
- Dieu Tien Bui, Quang-Thanh Bui, Quoc-Phi Nguyen, Biswajeet Pradhan, Haleh Nampak, and Phan Trong Trinh. A hybrid artificial intelligence approach using GIS-based neural-fuzzy inference system and particle swarm optimization for forest fire susceptibility modeling at a tropical area. *Agricultural and Forest Meteorology*, 233:32–44, feb 2017. ISSN 0168-1923. doi: 10.1016/J.AGRFORMET.2016.11.002. URL <https://www.sciencedirect.com/science/article/pii/S0168192316304269>.
- Ahmed Toujani, Hammadi Achour, and Sami Faïz. Estimating Forest Fire Losses Using Stochastic Approach: Case Study of the Kroumiria Mountains (Northwestern Tunisia). *Applied Artificial Intelligence*, pages 1–25, sep 2018. ISSN 0883-9514. doi: 10.1080/08839514.2018.1514808. URL <https://www.tandfonline.com/doi/full/10.1080/08839514.2018.1514808>.
- James L. Tracy, Antonio Trabucco, A. Michelle Lawing, J. Tomasz Giermakowski, Maria Tchakerian, Gail M. Drus, and Robert N. Coulson. Random subset feature selection for ecological niche models of wildfire activity in Western North America. *Ecological Modelling*, 383:52–68, sep 2018. ISSN 0304-3800. doi: 10.1016/J.ECOLMODEL.2018.05.019. URL <https://www.sciencedirect.com/science/article/pii/S0304380018301868>.
- Cordy Tymstra, Brian J. Stocks, Xinli Cai, and Mike D. Flannigan. Wildfire management in Canada: Review, challenges and opportunities. *Progress in Disaster Science*, page 100045, 2019. ISSN 25900617. doi: 10.1016/j.pdisas.2019.100045. URL <https://linkinghub.elsevier.com/retrieve/pii/S2590061719300456>.
- A.B. Utkin, Armando M Fernandes, Fernando Simões, and R. Vilar. Forest-fire detection by means of lidar. *Proceedings of IV International Conference on Forest Fire Research*, (1993):1–14, 2002.
- Giorgio Vacchiano, Cristiano Foderi, Roberta Berretti, Enrico Marchi, and Renzo Motta. Modeling anthropogenic and natural fire ignitions in an inner-alpine valley. *Natural Hazards and Earth System Sciences*, 18(3):935–948, mar 2018. ISSN 1684-9981. doi: 10.5194/nhess-18-935-2018. URL <https://www.nat-hazards-earth-syst-sci.net/18/935/2018/>.
- D. Vakalis, H. Sarimveis, C. Kiranoudis, A. Alexandridis, and G. Bafas. A GIS based operational system for wildland fire crisis management I. Mathematical modelling and simulation. *Applied Mathematical Modelling*, 28(4):389–410, 2004. ISSN 0307904X. doi: 10.1016/j.apm.2003.10.005.
- Miguel Conrado Valdez, Kang-Tsung Chang, Chi-Farn Chen, Shou-Hao Chiang, and Jorge Luis Santos. Modelling the spatial variability of wildfire susceptibility in Honduras using remote sensing and geographical information systems. *Geomatics, Natural Hazards and Risk*, 8(2):876–892, dec 2017. ISSN 1947-5705. doi: 10.1080/19475705.2016.1278404. URL <https://www.tandfonline.com/doi/full/10.1080/19475705.2016.1278404>.

- Ashley E. Van Beusekom, William A. Gould, A. Carolina Monmany, Azad Henareh Khalyani, Maya Quiñones, Stephen J. Fain, Maria José Andrade-Núñez, and Grizelle González. Fire weather and likelihood: characterizing climate space for fire occurrence and extent in Puerto Rico. *Climatic Change*, 146(1-2):117–131, jan 2018. ISSN 0165-0009. doi: 10.1007/s10584-017-2045-6. URL <http://link.springer.com/10.1007/s10584-017-2045-6>.
- P. van Breugel, I. Friis, Sebsebe Demissew, Jens-Peter Barnekow Lillesø, and Roeland Kindt. Current and Future Fire Regimes and Their Influence on Natural Vegetation in Ethiopia. *Ecosystems*, 19(2):369–386, mar 2016. ISSN 1432-9840. doi: 10.1007/s10021-015-9938-x. URL <http://link.springer.com/10.1007/s10021-015-9938-x>.
- Ce Van Wagner. *Development and Structure of the Canadian Forest Fire Weather Index System*. 1987. ISBN 0662151984. doi: 19927.
- Thomas Vandal, Evan Kodra, and Auroop R. Ganguly. Intercomparison of machine learning methods for statistical downscaling: the case of daily and extreme precipitation. *Theoretical and Applied Climatology*, pages 1–14, sep 2018. ISSN 0177-798X. doi: 10.1007/s00704-018-2613-3. URL <http://link.springer.com/10.1007/s00704-018-2613-3>.
- Christos Vasilakos, Kostas Kalabokidis, John Hatzopoulos, George Kallos, and Yiannis Matsinos. Integrating new methods and tools in fire danger rating. *International Journal of Wildland Fire*, 16(3):306–316, 2007. ISSN 10498001. doi: 10.1071/WF05091.
- Christos Vasilakos, Kostas Kalabokidis, John Hatzopoulos, and Ioannis Matsinos. Identifying wildland fire ignition factors through sensitivity analysis of a neural network. *Natural Hazards*, 50(1):125–143, jul 2009. ISSN 0921-030X. doi: 10.1007/s11069-008-9326-3. URL <http://link.springer.com/10.1007/s11069-008-9326-3>.
- Daniel Vecín-Arias, Fernando Castedo-Dorado, Celestino Ordóñez, and José Ramón Rodríguez-Pérez. Biophysical and lightning characteristics drive lightning-induced fire occurrence in the central plateau of the Iberian Peninsula. *Agricultural and Forest Meteorology*, 225:36–47, sep 2016. ISSN 0168-1923. doi: 10.1016/J.AGRFORMET.2016.05.003. URL <https://www.sciencedirect.com/science/article/pii/S0168192316302593>.
- C. Vega-Garcia, B.S. Lee, P.M. Woodard, and S.J. Titus. Applying neural network technology to human-caused wildfire occurrence prediction. *AI Applications*, pages 9–18, 1996. URL <https://cfs.nrcan.gc.ca/publications?id=18949>.
- O Viedma, L A Arroyo, R Mateo, A De Santis, and J M Moreno. EFFECTS OF ENVIRONMENTAL PROPERTIES, BURNING CONDITIONS AND HUMAN-RELATED VARIABLES ON FIRE SEVERITY DERIVED FROM LANDSAT TM IMAGES FOR A LARGE FIRE IN CENTRAL SPAIN. In *Advances in Remote Sensing and GIS applications in Forest Fire Management From local to global assessments*, page 157. 2011.
- Olga Viedma, Juan Quesada, Iván Torres, Angela De Santis, and José M. Moreno. Fire Severity in a Large Fire in a Pinus pinaster Forest is Highly Predictable from Burning Conditions, Stand Structure, and Topography. *Ecosystems*, 18(2):237–250, mar 2015. ISSN 1432-9840. doi: 10.1007/s10021-014-9824-y. URL <http://link.springer.com/10.1007/s10021-014-9824-y>.
- Domingos Xavier Viegas, Karin L. Riley, Isaac C. Grenfell, Mark A. Finney, and Nicholas L. Crookston. *Utilizing random forests imputation of forest plot data for landscape-level wildfire analyses*. Imprensa da Universidade de Coimbra, Coimbra, 2014. ISBN 978-989-26-0884-6 (PDF). doi: 10.14195/978-989-26-0884-6.67. URL [https://digitalis.uc.pt/en/livro/utilizing\\_{ }random\\_{ }forests\\_{ }imputation\\_{ }forest\\_{ }plot\\_{ }data\\_{ }landscape\\_{ }level\\_{ }wildfire](https://digitalis.uc.pt/en/livro/utilizing_{ }random_{ }forests_{ }imputation_{ }forest_{ }plot_{ }data_{ }landscape_{ }level_{ }wildfire)

- Dinesh Babu Irulappa Pillai Vijayakumar, Frédéric Raulier, Pierre Y. Bernier, Sylvie Gauthier, Yves Bergeron, and David Pothier. Lengthening the historical records of fire history over large areas of boreal forest in eastern Canada using empirical relationships. *Forest Ecology and Management*, 347:30–39, jul 2015. ISSN 0378-1127. doi: 10.1016/J.FORECO.2015.03.011. URL <https://www.sciencedirect.com/science/article/pii/S0378112715001310#b0140>.
- Dinesh Babu Irulappa Pillai Vijayakumar, Frédéric Raulier, Pierre Bernier, David Paré, Sylvie Gauthier, Yves Bergeron, and David Pothier. Cover density recovery after fire disturbance controls landscape aboveground biomass carbon in the boreal forest of eastern Canada. *Forest Ecology and Management*, 360:170–180, jan 2016. ISSN 0378-1127. doi: 10.1016/J.FORECO.2015.10.035. URL <https://www.sciencedirect.com/science/article/pii/S0378112715005927?via%3Dihub>.
- Lara Vilar, Israel Gómez, Javier Martínez-Vega, Pilar Echavarría, David Riaño, and M. Pilar Martín. Multitemporal Modelling of Socio-Economic Wildfire Drivers in Central Spain between the 1980s and the 2000s: Comparing Generalized Linear Models to Machine Learning Algorithms. *PLOS ONE*, 11(8): e0161344, aug 2016. ISSN 1932-6203. doi: 10.1371/journal.pone.0161344. URL <http://dx.plos.org/10.1371/journal.pone.0161344>.
- Yan Wang, Chunyu Yu, Ran Tu, and Yongming Zhang. Fire detection model in Tibet based on grey-fuzzy neural network algorithm. *Expert Systems with Applications*, 38(8):9580–9586, aug 2011. ISSN 0957-4174. doi: 10.1016/J.ESWA.2011.01.163. URL <https://www.sciencedirect.com/science/article/pii/S0957417411001965>.
- Yuanbin Wang, Langfei Dang, and Jieying Ren. Forest fire image recognition based on convolutional neural network. *Journal of Algorithms & Computational Technology*, 13:174830261988768, jan 2019. ISSN 1748-3026. doi: 10.1177/1748302619887689.
- Gregory L. Watson, Donatello Telesca, Colleen E. Reid, Gabriele G. Pfister, and Michael Jerrett. Machine learning models accurately predict ozone exposure during wildfire events. *Environmental Pollution*, 254: 112792, nov 2019. ISSN 18736424. doi: 10.1016/j.envpol.2019.06.088.
- David H Wolpert. The lack of a priori distinctions between learning algorithms. *Neural computation*, 8(7): 1341–1390, 1996.
- Zhiwei Wu, Hong S. He, Jian Yang, Zhihua Liu, and Yu Liang. Relative effects of climatic and local factors on fire occurrence in boreal forest landscapes of northeastern China. *Science of The Total Environment*, 493:472–480, sep 2014. ISSN 0048-9697. doi: 10.1016/J.SCITOTENV.2014.06.011. URL <https://www.sciencedirect.com/science/article/pii/S0048969714008547>.
- Zhiwei Wu, Hong S. He, Jian Yang, and Yu Liang. Defining fire environment zones in the boreal forests of northeastern China. *Science of The Total Environment*, 518-519:106–116, jun 2015. ISSN 0048-9697. doi: 10.1016/J.SCITOTENV.2015.02.063. URL <https://www.sciencedirect.com/science/article/pii/S0048969715002065>.
- Dexen D Z Xi, Stephen W Taylor, Douglas G Woolford, and C B Dean. Statistical Models of Key Components of Wildfire Risk. 2019. doi: 10.1146/annurev-statistics-031017-100450. URL [www.annualreviews.org](http://www.annualreviews.org).
- Dao Wen Xie and Shi Liang Shi. Prediction for Burned Area of Forest Fires Based on SVM Model. *Applied Mechanics and Materials*, 513-517:4084–4089, feb 2014. ISSN 1662-7482. doi: 10.4028/www.scientific.net/AMM.513-517.4084. URL <https://www.scientific.net/AMM.513-517.4084>.
- Ying Xie and Minggang Peng. Forest fire forecasting using ensemble learning approaches. *Neural Computing and Applications*, 31(9):4541–4550, sep 2019. ISSN 0941-0643. doi: 10.1007/s00521-018-3515-0. URL <http://link.springer.com/10.1007/s00521-018-3515-0>.

- Jiayun Yao, Michael Brauer, Sean Raffuse, and Sarah B. Henderson. Machine Learning Approach To Estimate Hourly Exposure to Fine Particulate Matter for Urban, Rural, and Remote Populations during Wildfire Seasons. *Environmental Science & Technology*, 52(22):13239–13249, nov 2018a. ISSN 0013-936X. doi: 10.1021/acs.est.8b01921. URL <http://pubs.acs.org/doi/10.1021/acs.est.8b01921>.
- Jiayun Yao, Sean M. Raffuse, Michael Brauer, Grant J. Williamson, David M.J.S. Bowman, Fay H. Johnston, and Sarah B. Henderson. Predicting the minimum height of forest fire smoke within the atmosphere using machine learning and data from the CALIPSO satellite. *Remote Sensing of Environment*, 206:98–106, mar 2018b. ISSN 0034-4257. doi: 10.1016/J.RSE.2017.12.027. URL <https://www.sciencedirect.com/science/article/abs/pii/S003442571730603X>.
- Lingxiao Ying, Jie Han, Yongsheng Du, and Zehao Shen. Forest fire characteristics in China: Spatial patterns and determinants with thresholds. *Forest Ecology and Management*, 424:345–354, sep 2018. ISSN 0378-1127. doi: 10.1016/J.FORECO.2018.05.020. URL <https://www.sciencedirect.com/science/article/pii/S0378112717317668>.
- Adam M. Young, Philip E. Higuera, Paul A. Duffy, and Feng Sheng Hu. Climatic thresholds shape northern high-latitude fire regimes and imply vulnerability to future climate change. *Ecography*, 40(5):606–617, may 2017. ISSN 16000587. doi: 10.1111/ecog.02205.
- Adam M. Young, Philip E. Higuera, John T. Abatzoglou, Paul A. Duffy, and Feng Sheng Hu. Consequences of climatic thresholds for projecting fire activity and ecological change. *Global Ecology and Biogeography*, 28(4):521–532, apr 2019. ISSN 14668238. doi: 10.1111/geb.12872.
- Bo Yu, Fang Chen, Bin Li, Li Wang, and Mingquan Wu. Fire Risk Prediction Using Remote Sensed Products: A Case of Cambodia. *Photogrammetric Engineering & Remote Sensing*, 83(1):19–25, jan 2017. ISSN 0099-1112. doi: 10.14358/PERS.83.1.19. URL <http://www.ingentaconnect.com/content/10.14358/PERS.83.1.19>.
- Yong Poh Yu, Rosli Omar, Rhett D Harrison, Mohan Kumar Sammathuria, and Abdul Rahim Nik. Pattern clustering of forest fires based on meteorological variables and its classification using hybrid data mining methods. *Journal of Computational Biology and Bioinformatics Research*, 3(4):47–52, 2011. URL <http://www.academicjournals.org/jcbbbr>.
- Jie Yuan, Lidong Wang, Peng Wu, Chao Gao, and Lingqing Sun. Detection of Wildfires along Transmission Lines Using Deep Time and Space Features. *Pattern Recognition and Image Analysis*, 28(4):805–812, oct 2018. ISSN 15556212. doi: 10.1134/S1054661818040168.
- Bianca Zadrozny. Learning and evaluating classifiers under sample selection bias. In *Twenty-first international conference on Machine learning - ICML '04*, page 114, New York, New York, USA, 2004. ACM Press. ISBN 1581138285. doi: 10.1145/1015330.1015425. URL <http://portal.acm.org/citation.cfm?doid=1015330.1015425>.
- Harold S.J. Zald and Christopher J. Dunn. Severe fire weather and intensive forest management increase fire severity in a multi-ownership landscape. *Ecological Applications*, 28(4):1068–1080, 2018. ISSN 19395582. doi: 10.1002/eap.1710.
- Olivier Zammit, Xavier Descombes, and Josiane Zerubia. Burnt area mapping using Support Vector Machines. *Forest Ecology and Management*, 234:S240, 2006. ISSN 03781127. doi: 10.1016/j.foreco.2006.08.269. URL <http://linkinghub.elsevier.com/retrieve/pii/S0378112706008097>.
- Bin Zhang, Wei Wei, Bingqian He, and Chuanlei Guo. Early wildfire smoke detection based on improved codebook model and convolutional neural networks. In Xudong Jiang and Jenq-Neng Hwang, editors, *Tenth International Conference on Digital Image Processing (ICDIP)*

- 2018), page 120. SPIE, aug 2018a. ISBN 9781510621992. doi: 10.1117/12.2502974. URL <https://www.spiedigitallibrary.org/conference-proceedings-of-spie/10806/2502974/Early-wildfire-smoke-detection-based-on-improved-codebook-model-and/10.1117/12.2502974.full>.
- Guoli Zhang, Ming Wang, and Kai Liu. Forest Fire Susceptibility Modeling Using a Convolutional Neural Network for Yunnan Province of China. *International Journal of Disaster Risk Science*, 10(3):1–18, sep 2019. ISSN 2095-0055. doi: 10.1007/s13753-019-00233-1. URL <http://link.springer.com/10.1007/s13753-019-00233-1>.
- Qi Xing Zhang, Gao Hua Lin, Yong Ming Zhang, Gao Xu, and Jin Jun Wang. Wildland Forest Fire Smoke Detection Based on Faster R-CNN using Synthetic Smoke Images. In *Procedia Engineering*, volume 211, pages 441–446. Elsevier Ltd, 2018b. doi: 10.1016/j.proeng.2017.12.034.
- Qingjie Zhang, Jiaolong Xu, Liang Xu, and Haifeng Guo. Deep Convolutional Neural Networks for Forest Fire Detection. Atlantis Press, 2016. doi: 10.2991/ifmeita-16.2016.105.
- Zhanqing Li, A. Khananian, R.H. Fraser, and J. Cihlar. Automatic detection of fire smoke using artificial neural networks and threshold approaches applied to AVHRR imagery. *IEEE Transactions on Geoscience and Remote Sensing*, 39(9):1859–1870, 2001. ISSN 01962892. doi: 10.1109/36.951076. URL <http://ieeexplore.ieee.org/document/951076/>.
- Feng Zhao, Chengquan Huang, and Zhiliang Zhu. Use of Vegetation Change Tracker and Support Vector Machine to Map Disturbance Types in Greater Yellowstone Ecosystems in a 1984–2010 Landsat Time Series. *IEEE Geoscience and Remote Sensing Letters*, 12(8):1650–1654, aug 2015. ISSN 1545-598X. doi: 10.1109/LGRS.2015.2418159. URL <http://ieeexplore.ieee.org/document/7088596/>.
- Jianhui Zhao, Zhong Zhang, Shizhong Han, Chengzhang Qu, Zhiyong Yuan, and Dengyi Zhang. SVM based forest fire detection using static and dynamic features. *Computer Science and Information Systems*, 8(3):821–841, 2011. ISSN 1820-0214. doi: 10.2298/csis101012030z.
- Yi Zhao, Jiale Ma, Xiaohui Li, and Jie Zhang. Saliency Detection and Deep Learning-Based Wildfire Identification in UAV Imagery. *Sensors*, 18(3):712, feb 2018. ISSN 1424-8220. doi: 10.3390/s18030712. URL <http://www.mdpi.com/1424-8220/18/3/712>.
- Zhong Zheng, Wei Huang, Songnian Li, and Yongnian Zeng. Forest fire spread simulating model using cellular automaton with extreme learning machine. *Ecological Modelling*, 348(May 2018):33–43, 2017. ISSN 03043800. doi: 10.1016/j.ecolmodel.2016.12.022. URL <http://dx.doi.org/10.1016/j.ecolmodel.2016.12.022>.
- Yufei Zou, Susan M. O’Neill, Narasimhan K. Larkin, Ernesto C. Alvarado, Robert Solomon, Clifford Mass, Yang Liu, M. Talat Odman, and Huizhong Shen. Machine Learning-Based Integration of High-Resolution Wildfire Smoke Simulations and Observations for Regional Health Impact Assessment. *International Journal of Environmental Research and Public Health*, 16(12):2137, jun 2019. ISSN 1660-4601. doi: 10.3390/ijerph16122137. URL <https://www.mdpi.com/1660-4601/16/12/2137>.
- K. Zwirgmaier, P. Papakosta, and D. Straub. Learning a Bayesian network model for predicting wildfire behavior. In *ICOSSAR 2013*, 2013.

## Supplementary Material

This supplemental contains all papers identified in this review with ML applications for wildfire science and management, organized by problem domains. Note that some papers are repeated in multiple problem domains.

### S.1. Fuels Characterization, Fire Detection And Mapping

#### S.1.1 Fuels characterization

Citation	ML methods used	Study Region
Riaño et al. [2005]	ANN	Not specified
García et al. [2011]	SVM	Alto Tajo Natural Park, central Spain
Pierce et al. [2012]	RF	Lassen Volcanic National Park, California, USA
Chirici et al. [2013]	DT, RF, BRT	Sicily, Italy
Viegas et al. [2014]	RF	Eastern Oregon, USA
López-Serrano et al. [2016]	SVM, KNN, RF	Sierra Madre Occidental, Mexico

#### S.1.2 Fire detection

Citation	ML methods used	Study Region
Arrue et al. [2000]	ANN	Experiments at University of Seville
Al-Rawi et al. [2001]	ANN	Eastern Spain
Zhanqing Li et al. [2001]	ANN	Canada
Utkin et al. [2002]	ANN	Not specified
Cordoba et al. [2004]	GA	Experiments
Fernandes et al. [2004a]	ANN	Not specified
Fernandes et al. [2004b]	ANN	Not specified
Srinivasa et al. [2008]	KM	Not specified
Angayarkkani and Radhakrishnan [2010]	ANN	Not specified
Ko et al. [2010]	BN	test images
Soliman et al. [2010]	ANN	Laboratory experiments
Angayarkkani and Radhakrishnan [2011]	ANFIS	not specified
Wang et al. [2011]	ANFIS	Tibet
Zhao et al. [2011]	SVM, GMM	Test images
Li et al. [2015]	ANN	China, North East Asia, Russia, Canada, Australia
Liu et al. [2015]	ANN	Laboratory experiments
Zhang et al. [2016]	CNN, SVM	Test images
Akhloufi et al. [2018]	CNN	Corsica
Li et al. [2018b]	CNN	Test images

Continued on next page

Citation	ML methods used	Study Region
Muhammad et al. [2018]	CNN	Test images
Yuan et al. [2018]	CNN	Test images
Zhang et al. [2018a]	CNN	Test images
Zhang et al. [2018b]	CNN	Synthetic data
Zhao et al. [2018]	CNN	Test images
Alexandrov et al. [2019]	CNN, HAAR_CASCADES, YOLO	Test images
Ba et al. [2019]	CNN	Satellite test images
Barmpoutis et al. [2019]	CNN	Test images
Cao et al. [2019]	CNN, LSTM	Test images and video
Hossain et al. [2019]	ANN	Test images
Jakubowski et al. [2019]	CNN	Test images
João Sousa et al. [2019]	CNN	Corsica
Li et al. [2019]	CNN	Test images
Phan and Nguyen [2019]	CNN	American Continent
Sayad et al. [2019]	ANN, SVM	Canada
Wang et al. [2019]	CNN	Test images

### S.1.3 Fire perimeter and severity mapping

Citation	ML methods used	Study Region
Al-Rawi et al. [2001]	ANN	Eastern Spain
Brumby et al. [2001]	GA	Cerro Grande Fire, New Mexico, USA
Sunar and Özkan [2001]	ANN, ISODATA	south coast of Turkey
Al-Rawi et al. [2002]	ANN	Valencia, Spain
Sá et al. [2003]	DT, BAG	Northern Mozambique
Pu and Gong [2004]	ANN	Northern California, USA
Zammit et al. [2006]	SVM, KM, KNN	Southern France
Alonso-Benito et al. [2008]	SVM	Tenerife and Gran Canaria
Cao et al. [2009]	SVM	Mongolia and China
Celik [2010]	GA	Reno Lake Tahoe area, Nevada, USA
Petropoulos et al. [2010]	SVM	Greece
E. Dragozi, I. Z. Gitas, D.G. Stavrakoudis [2011]	SVM, KNN	Stresa, Italy
Gómez and Pilar Martín [2011]	ANN	Iberian Peninsula
Petropoulos et al. [2011]	SVM	Greece
Mitrakis et al. [2012]	NFM, ANN, SVM, AD-ABOOST	Greece
Dragozi et al. [2014]	SVM	Parnitha and Rhodes, Greece

Continued on next page



Citation	ML methods used	Study Region
Hultquist et al. [2014]	GP, RF, SVM	Big Sur, California, USA
Zhao et al. [2015]	SVM	Greater Yellowstone Ecosystem, USA
Hamilton et al. [2017]	SVM	Idaho, USA
Hawbaker et al. [2017]	BRT	USA
Pereira et al. [2017]	SVM	Cerrado savanna, Brazil
Collins et al. [2018]	RF	Victoria, Australia
Nitze et al. [2018]	RF	Alaska, Eastern Canada, Western Siberia and Ea...
Crowley et al. [2019]	BULC	Elephant Hill Fire, British Columbia, Canada
Langford et al. [2019]	DNN	Interior Alaska, USA
Quintano et al. [2019]	MAXENT	La Cabrera, Spain
Quintero et al. [2019]	RF	West Central Spain

## S.2. Fire Weather And Climate Change

### S.2.1 Fire weather prediction

Citation	ML methods used	Study Region
Skinner et al. [2002]	KM	Canada
Crimmins [2006]	SOM	Southwest USA
Sanabria et al. [2013]	RF	Australia
Lagerquist et al. [2017]	SOM	Alberta, Canada
Nauslar et al. [2019]	SOM	Southwest USA

### S.2.2 Lightning prediction

Citation	ML methods used	Study Region
Blouin et al. [2016]	RF	Alberta, Canada
Bates et al. [2017]	DT, RF	Australia

### S.2.3 Climate change

Citation	ML methods used	Study Region
Moritz et al. [2012]	MAXENT	Global
Amatulli et al. [2013]	RF	Mediterranean Europe
Batllori et al. [2013]	MAXENT	Mediterranean ecosystems, Global
Liu and Wimberly [2016]	BRT, RF	Western USA
Parks et al. [2016]	BRT	Western USA
van Breugel et al. [2016]	RF, SVM, BRT, MAX-ENT, ANN, DT	Ethiopia

Continued on next page

Citation	ML methods used	Study Region
Davis et al. [2017]	MAXENT	Pacific Northwest, USA
Li et al. [2017]	MAXENT	Yunnan Province, Southwest China
Young et al. [2017]	BRT	Alaska, USA
Boulanger et al. [2018]	RF, BRT, DT	Canada
Stralberg et al. [2018]	RF	Alberta, Canada
Stroh et al. [2018]	MAXENT	South central USA
Tracy et al. [2018]	MAXENT	Western North America
Buckland et al. [2019]	ANN	Nebraska, USA
Young et al. [2019]	BRT	Alaska, USA

### S.3. Fire Occurrence, Susceptibility and Risk

#### S.3.1 Fire occurrence prediction

Citation	ML methods used	Study Region
Vega-Garcia et al. [1996]	ANN	Alberta, Canada
Alonso-Betanzos et al. [2002]	ANN	Galicia, Northwest Spain
Alonso-Betanzos et al. [2003]	ANN	Galicia, Northwest Spain
Vasilakos et al. [2007]	ANN	Lesvos Island, Greece
Sakr et al. [2010]	SVM	Lebanon
Sakr et al. [2011]	SVM, ANN	Lebanon
Stojanova et al. [2012]	KNN, NB, DT, SVM, BN, ADABOOST, BAG, RF	Slovenia
Dutta et al. [2013]	ANN, DNN	Australia
Chen et al. [2015]	MAXENT	Daxinganling Mountains, North-eastern China
De Angelis et al. [2015]	MAXENT	Canton Ticino, Switzerland
Dutta et al. [2016]	DNN	Australia
Vecín-Arias et al. [2016]	RF	Central Iberian Peninsula, Spain
Cao et al. [2017]	ANN, RF	Yunnan Province, China
Yu et al. [2017]	RF	Cambodia
Van Beusekom et al. [2018]	RF	Puerto Rico

#### S.3.2 Landscape-scale Burned area prediction

Citation	ML methods used	Study Region
Cheng and Wang [2008]	RNN	Canada
Archibald et al. [2009]	RF	Southern Africa
Arnold et al. [2014]	HCL, MAXENT	Interior Western USA
Mayr et al. [2018]	DT, RF, SVM, KM	Namibia

Continued on next page

Citation	ML methods used	Study Region
de Bem et al. [2018]	ANN, GA	Federal District, Brazil

### S.3.3 Fire Susceptibility Mapping

Citation	ML methods used	Study Region
Chuvieco et al. [1999]	ANN	Mediterranean Europe
De Vasconcelos et al. [2001]	ANN	central Portugal
Amatulli et al. [2006]	DT	Gargano Peninsula, Italy
Amatulli and Camia [2007]	DT	Tuscany, Italy
Lozano et al. [2008]	DT	Northwestern Spain
Holden et al. [2009]	RF	Gila National Forest, New Mexico, USA
Maeda et al. [2009]	ANN	Brazil
Mallinis et al. [2009]	DT, KM	Greece
Parisien and Moritz [2009]	MAXENT, BRT	USA
Barrett et al. [2011]	RF	Alaska
Dimuccio et al. [2011]	ANN	Central Portugal
Dlamini [2011]	BN	Swaziland
Bisquert et al. [2012]	ANN	Galicia, Northwest Spain
Moritz et al. [2012]	MAXENT	Global
Oliveira et al. [2012]	RF	Mediterranean Europe
Parisien et al. [2012]	MAXENT	Western USA
Renard et al. [2012]	MAXENT	Western Ghats, India
Syphard et al. [2012]	MAXENT	Southern California, USA
Bar Massada et al. [2013]	RF, MAXENT	Michigan, USA
Luo et al. [2013]	RF	global
Peters et al. [2013]	MAXENT	Northeast USA
Syphard et al. [2013]	MAXENT	South coast ecoregion, San Diego County, USA
Arpaci et al. [2014]	RF, MAXENT	Tyrol, European Alps
Parisien et al. [2014]	DT	Canada
Rodrigues and De la Riva [2014]	RF, BRT, SVM	Peninsular Spain
Duane et al. [2015]	MAXENT	Catalonia, Spain
Bashari et al. [2016]	BN	Isfahan province, Iran
Curt et al. [2016]	BRT	Southeastern France
Fonseca et al. [2016]	MAXENT	Brazil
Goldarag et al. [2016]	ANN	Golestan province, Northern Iran
Guo et al. [2016b]	RF	Daxing'an Mountains, Northeast China
Guo et al. [2016a]	RF	Fujian province, China
Pourtaghi et al. [2016]	BRT, RF	Golestan province, Northern Iran

Continued on next page

Citation	ML methods used	Study Region
Satir et al. [2016]	ANN	Upper Seyhan Basin, Turkey
van Breugel et al. [2016]	RF, SVM, BRT, MAX-ENT, ANN, DT	Ethiopia
Vilar et al. [2016]	MAXENT	Madrid region, Spain
Adab [2017]	ANN	Northeast Iran
Cao et al. [2017]	ANN, RF	Yunnan Province, China
Davis et al. [2017]	MAXENT	Pacific Northwest, USA
Ebrahimi et al. [2017]	MAXENT	Eastern Azerbaijan
Li et al. [2017]	MAXENT	Yunnan Province, Southwest China
MOSTAFA et al. [2017]	SVM	Golestan province, Northern Iran
Peters and Iverson [2017]	MAXENT	Northeast USA
Song et al. [2017]	RF	Hefei City, China
Tien Bui et al. [2017]	NFM, PSO, RF, SVM	Lam Dong province, Vietnam
Valdez et al. [2017]	RF	Honduras
Adab et al. [2018]	MAXENT	Mazandaran province, Iran
Hong et al. [2018]	SVM, RF, GA	Southwest Jiangxi Province
Jaafari et al. [2018]	DT, DT, NB	Zagros Mountains, Iran
Kahiu and Hanan [2018]	BRT	sub Saharan Africa
Leuenberger et al. [2018]	RF, ANN	Dao, Lafoes, Portugal
Ngoc Thach et al. [2018]	SVM, RF, ANN	Thuan Chau district, Vietnam
Parks et al. [2018]	BRT	Western USA
Sachdeva et al. [2018]	BRT, ANN, RF, SVM, DT, NB, GA, PSO	Northern India
Tehrany et al. [2018]	LB, SVM, RF	Lao Cai Province, Vietnam
Tracy et al. [2018]	MAXENT	Western North America
Vacchiano et al. [2018]	MAXENT	Aosta Valley, Northern Italy
Fernandez-Manso et al. [2019]	MAXENT	Valencia, Spain
Ghorbanzadeh et al. [2019a]	ANN	Mazandaran Province, Northern Iran
Ghorbanzadeh et al. [2019b]	ANN, SVM, RF	Mazandaran Province, Northern Iran
Gigović et al. [2019]	SVM, RF	Tara National Park, Serbia
Jaafari [2019]	RF, SVM	Zagros Mountains, Iran
Jaafari et al. [2019]	NFM, GA	Hyrceanian ecoregion, Iran
Kim et al. [2019]	MAXENT, RF	South Korea
Lim et al. [2019]	MAXENT	South Korea
Martín et al. [2019]	MAXENT	Northeast Spain
Mpakairi et al. [2019]	MAXENT	northwestern Zimbabwe
Quintano et al. [2019]	MAXENT	La Cabrera, Spain
Rihan et al. [2019]	RF	Mongolian Plateau
Syphard et al. [2019]	MAXENT	California, USA
Zhang et al. [2019]	CNN, RF, SVM, ANN	Yunnan Province, China

### S.3.4 Landscape controls on fire

Citation	ML methods used	Study Region
Amatulli et al. [2006]	DT	Gargano Peninsula, Italy
Amatulli and Camia [2007]	DT	Tuscany, Italy
Archibald et al. [2009]	RF	Southern Africa
Holden et al. [2009]	RF	Gila National Forest, New Mexico, USA
Li et al. [2009]	ANN	Japan
Parisien and Moritz [2009]	MAXENT, BRT	USA
Vasilakos et al. [2009]	ANN	Lesvos Island, Greece
Dlamini [2010]	BN	Swaziland
Aldersley et al. [2011]	DT, RF	global
Dimuccio et al. [2011]	ANN	Central Portugal
Sitanggang and Ismail [2011]	DT	Rokan Hilir District, Sumatra, Indonesia
Viedma et al. [2011]	BRT, DT	Guadalajara province, Central Spain
Bisquert et al. [2012]	ANN	Galicia, Northwest Spain
Moritz et al. [2012]	MAXENT	Global
Oliveira et al. [2012]	RF	Mediterranean Europe
Parisien et al. [2012]	MAXENT	Western USA
Renard et al. [2012]	MAXENT	Western Ghats, India
Syphard et al. [2012]	MAXENT	Southern California, USA
Bar Massada et al. [2013]	RF, MAXENT	Michigan, USA
Batllori et al. [2013]	MAXENT	Mediterranean ecosystems, Global
Liu et al. [2013]	BRT	Great Xing'an Mountains, North-eastern China
Luo et al. [2013]	RF	global
Peters et al. [2013]	MAXENT	Northeast USA
Sitanggang et al. [2013]	DT	Rokan Hilir District, Sumatra, Indonesia
Syphard et al. [2013]	MAXENT	South coast ecoregion, San Diego County, USA
Arpaci et al. [2014]	RF, MAXENT	Tyrol, European Alps
Lydersen et al. [2014]	RF	central Sierra Nevada, California, USA
Maxwell et al. [2014]	RF	
Parisien et al. [2014]	DT	Canada
Rodrigues and De la Riva [2014]	RF, BRT, SVM	Peninsular Spain
Wu et al. [2014]	RF, DT	Great Xing'an Mountains, China
Argañaraz et al. [2015]	BRT	Central Argentina
Chen et al. [2015]	MAXENT	Daxinganling Mountains, North-eastern China

Continued on next page

Citation	ML methods used	Study Region
Chingono and Mbohwa [2015]	MAXENT	Southern Africa
Curt et al. [2015]	BRT	New Caledonia
Duane et al. [2015]	MAXENT	Catalonia, Spain
Kane et al. [2015]	RF	Sierra Nevada, California, USA
Liu and Wimberly [2015]	BRT	Western USA
Parks et al. [2015]	BRT	Western USA
Viedma et al. [2015]	BRT	Guadalajara province, Central Spain
Vijayakumar et al. [2015]	RF	central Quebec, Canada
Wu et al. [2015]	KNN, DT	Great Xing'an Mountains, China
Bashari et al. [2016]	BN	Isfahan province, Iran
Coppoletta et al. [2016]	RF, DT	Northern Sierra Nevada, California, USA
Curt et al. [2016]	BRT	Southeastern France
Fernandes et al. [2016]	BRT	Portugal
Fonseca et al. [2016]	MAXENT	Brazil
Goldarag et al. [2016]	ANN	Golestan province, Northern Iran
Guo et al. [2016b]	RF	Daxing'an Mountains, Northeast China
Guo et al. [2016a]	RF	Fujian province, China
Miquelajauregui et al. [2016]	RF, DT	central Quebec, Canada
Pourtaghi et al. [2016]	BRT, RF	Golestan province, Northern Iran
Satir et al. [2016]	ANN	Upper Seyhan Basin, Turkey
Syphard et al. [2016]	MAXENT	South coast ecoregion, San Diego county, USA
Vilar et al. [2016]	MAXENT	Madrid region, Spain
Adab [2017]	ANN	Northeast Iran
Cao et al. [2017]	ANN, RF	Yunnan Province, China
Davis et al. [2017]	MAXENT	Pacific Northwest, USA
Dwomoh and Wimberly [2017]	BRT	Upper Guinean Region, West Africa
Ebrahimy et al. [2017]	MAXENT	Eastern Azerbaijan
Forkel et al. [2017]	RF, GA	global
Harris and Taylor [2017]	RF	Sierra Nevada, California, USA
Leys et al. [2017]	RF	Central Great Plains, USA
Li et al. [2017]	MAXENT	Yunnan Province, Southwest China
Lydersen et al. [2017]	RF	central Sierra Nevada, California, USA
MOSTAFA et al. [2017]	SVM	Golestan province, Northern Iran
Nelson et al. [2017]	DT, BRT, RF	British Columbia, Canada
Peters and Iverson [2017]	MAXENT	Northeast USA
Song et al. [2017]	RF	Hefei City, China

Continued on next page

Citation	ML methods used	Study Region
Tien Bui et al. [2017]	NFM, PSO, RF, SVM	Lam Dong province, Vietnam
Valdez et al. [2017]	RF	Honduras
Young et al. [2017]	BRT	Alaska, USA
Adab et al. [2018]	MAXENT	Mazandaran province, Iran
Fang et al. [2018]	BRT	Great Xing'an Mountains, China
Hong et al. [2018]	SVM, RF, GA	Southwest Jiangxi Province
Jaafari et al. [2018]	DT, DT, NB	Zagros Mountains, Iran
Kahiu and Hanan [2018]	BRT	sub Saharan Africa
Masrur et al. [2018]	RF	circumpolar arctic
Mayr et al. [2018]	DT, RF, SVM, KM	Namibia
Parks et al. [2018]	BRT	Western USA
Tehrany et al. [2018]	LB, SVM, RF	Lao Cai Province, Vietnam
Tracy et al. [2018]	MAXENT	Western North America
Vacchiano et al. [2018]	MAXENT	Aosta Valley, Northern Italy
Ying et al. [2018]	RF	China
Clarke et al. [2019]	MAXENT	Southeast Australia
Fernandez-Manso et al. [2019]	MAXENT	Valencia, Spain
Forkel et al. [2019]	RF	global
García-Llamas et al. [2019]	RF	Northwest Spain
Ghorbanzadeh et al. [2019a]	ANN	Mazandaran Province, Northern Iran
Ghorbanzadeh et al. [2019b]	ANN, SVM, RF	Mazandaran Province, Northern Iran
Gigović et al. [2019]	SVM, RF	Tara National Park, Serbia
Jaafari [2019]	RF, SVM	Zagros Mountains, Iran
Jaafari et al. [2019]	NFM, GA	Hyrcanian ecoregion, Iran
Kim et al. [2019]	MAXENT, RF	South Korea
Mansuy et al. [2019]	MAXENT	North America
Molina et al. [2019]	MAXENT	Andalusia, southern Spain
Mpakairi et al. [2019]	MAXENT	northwestern Zimbabwe
Rihan et al. [2019]	RF	Mongolian Plateau
Syphard et al. [2019]	MAXENT	California, USA
Young et al. [2019]	BRT	Alaska, USA
Zhang et al. [2019]	CNN, RF, SVM, ANN	Yunnan Province, China

## S.4. Fire Behaviour Prediction

### S.4.1 Fire Spread and Growth

Citation	ML methods used	Study Region
Vakalis et al. [2004]	ANN	Attica region, Greece
Abdalhaq et al. [2005]	GA	not specified
Rodriguez et al. [2008]	GA	Catalonia, Spain

Continued on next page

Citation	ML methods used	Study Region
Markuzon and Kolitz [2009]	RF, BN, KNN	Southwest USA
Rodríguez et al. [2009]	GA	Catalonia, Spain
Cencerrado et al. [2012]	GA	Ashley National Forest, Utah, USA
Denham et al. [2012]	GA	Gestosa, Portugal
Cencerrado et al. [2013]	GA	Catalonia, Spain
Kozik et al. [2013]	ANN	not specified
Artés et al. [2014]	GA	Northeast Spain
Cencerrado et al. [2014]	GA	Catalonia, Spain
Kozik et al. [2014]	RNN	not specified
Ascoli et al. [2015]	GA	Southern Europe
Chetehouna et al. [2015]	ANN	Experimental data
Artés et al. [2016]	GA	Northeast Catalonia, Spain
Carrillo et al. [2016]	GA	Arkadia region, Greece
Artés et al. [2017]	GA	Northeast Catalonia, Spain
Subramanian and Crowley [2017]	RL	Northern Alberta, Canada
Zheng et al. [2017]	ANN	western USA
Denham and Laneri [2018]	GA	Northern Patagonia Andean region
Subramanian and Crowley [2018]	RL	Northern Alberta, Canada
Hodges and Lattimer [2019]	CNN	California, USA
Khakzad [2019]	BN	Canada
Radke et al. [2019]	CNN	USA

#### S.4.2 Burned area and fire severity prediction

Citation	ML methods used	Study Region
Cortez and Morais [2007]	DT, RF, ANN, SVM	Montesinho natural park, Portugal
Yu et al. [2011]	SOM, ANN	Montesinho natural park, Portugal
Özbayoğlu and Bozer [2012]	ANN, SVM	Turkey
Safi and Bouroumi [2013]	ANN	Montesinho natural park, Portugal
Zwirgmaier et al. [2013]	BN	Cyprus
Shidik and Mustofa [2014]	ANN, NB, DT, RF, KNN, SVM	Montesinho natural park, Portugal
Xie and Shi [2014]	SVM	Guangzhou City area, China
Alberg [2015]	DT	Montesinho natural park, Portugal
Castelli et al. [2015]	GA	Montesinho natural park, Portugal
Naganathan et al. [2016]	SVM, DT, KNN	USA
Storer and Green [2016]	ANN, PSO	Montesinho natural park, Portugal

Continued on next page



Citation	ML methods used	Study Region
Mitsopoulos and Mallinis [2017]	BRT, RF	Greece
ALJanabi et al. [2018]	ANN, SVM	Montesinho natural park, Portugal
Li et al. [2018a]	DT	Montesinho natural park, Portugal
Toujani et al. [2018]	HMM, SOM	northwest Tunisia
Zald and Dunn [2018]	RF	southwest Oregon, USA
Coffield et al. [2019]	DT, RF, ANN, KNN, BRT	Alaska, USA
Liang et al. [2019]	ANN, RNN, LSTM	Alberta, Canada
Xie and Peng [2019]	BRT, DNN, DT, SVM, ANN, RF	Montesinho Natural Park, Portugal

## S.5. Fire Effects

### S.5.1 Soil erosion and deposits

Citation	ML methods used	Study Region
Mallinis et al. [2009]	DT, KM	Greece
Buckland et al. [2019]	ANN	Nebraska, USA
Quintano et al. [2019]	MAXENT	La Cabrera, Spain

### S.5.2 Smoke and particulate levels

Citation	ML methods used	Study Region
Reid et al. [2015]	RF, BAG, BRT, SVM, GP, KNN	California, USA
Lozhkin et al. [2016]	ANN	Irkutsk Region, Russia
Yao et al. [2018b]	RF	British Columbia, Canada
Yao et al. [2018a]	RF	British Columbia, Canada
Fuentes et al. [2019]	ANN	South Australia
Watson et al. [2019]	BRT, RF, SVM, KNN, ANN	Northern California, USA
Zou et al. [2019]	BRT, RF	Pacific Northwest, USA

### S.5.3 Post-fire regeneration and ecology

Citation	ML methods used	Study Region
Johnstone et al. [2010]	BRT	Alaska, USA
Thompson and Spies [2010]	RF, DT	northwest California, southwest Oregon, USA
Barrett et al. [2011]	RF	Alaska
Perry et al. [2012]	BRT	New Zealand
Reside et al. [2012]	MAXENT	Australia

Continued on next page

Citation	ML methods used	Study Region
Sherrill and Romme [2012]	BRT	Dinosaur National Monument, USA
Cai et al. [2013]	BRT	Huzhong National Reserve, China
Debouk et al. [2013]	ANN	Catalonia, Spain
Jung et al. [2013]	GA, RF	Central Siberian Plateau, Russia
Chapin et al. [2014]	RF	Alaska, USA
Liu and Yang [2014]	BRT	Huzhong Natural Reserve, China
Han et al. [2015]	RF	Yunnan province, China
Hermosilla et al. [2015]	RF	Saskatchewan, Canada
Divya and Vijayalakshmi [2016]	NB	India
Martín-Alcón and Coll [2016]	RF	Catalonia, Spain
Vijayakumar et al. [2016]	RF	Quebec, Canada
Fairman et al. [2017]	RF	Victoria, Australia
Luo et al. [2017]	DT	Cangshan Mountain, China
Papakosta et al. [2017]	BN	Cyprus
João et al. [2018]	RF	northern Portugal
Poon et al. [2018]	SVM	San Bernardino, California, USA
Cardil et al. [2019]	BRT	southwestern Europe
Magadzire et al. [2019]	MAXENT	Cape Floristic Region, South Africa

#### S.5.4 Socioeconomic effects

Citation	ML methods used	Study Region
Hradsky et al. [2017]	BN	Otway Ranges, Australia

### S.6. Fire Management

#### S.6.1 Planning and policy

Citation	ML methods used	Study Region
Penman et al. [2011]	BN	Wollemi National Park, Australia
Bao et al. [2015]	GA	Longdong Forest Park, Guangzhou, China
Ruffault and Mouillot [2015]		
Bradley et al. [2016]	RF	western USA
McGregor et al. [2016]	MDP	not specified
McGregor et al. [2017]	RF	Deschutes National Forest, Oregon, USA

#### S.6.2 Fuel treatment

Citation	ML methods used	Study Region
<a href="#">Penman et al. [2014]</a>	BN	Southeastern Australia
<a href="#">Arca et al. [2015]</a>	GA	Southern Sardinia, Italy
<a href="#">Lauer et al. [2017]</a>	RL	southwest Oregon

### S.6.3 Wildfire preparedness and response

Citation	ML methods used	Study Region
<a href="#">Homchaudhuri et al. [2010]</a>	GA	not specified
<a href="#">Costafreda-Aumedes et al. [2015]</a>	ANN	Spain
<a href="#">Penman et al. [2015]</a>	BN	Sydney Basin Bioregion, Australia
<a href="#">O'Connor et al. [2017]</a>	BRT, MAXENT	Southern Idaho, Northern Nevada, USA
<a href="#">Julian and Kochenderfer [2018b]</a>	RL, DL	simulation
<a href="#">Rodrigues et al. [2019]</a>	BN	Catalonia, Spain

### S.6.4 Social factors

Citation	ML methods used	Study Region
<a href="#">Delgado et al. [2018]</a>	BN	Spain