

---

# VIRTUAL TO REAL ADAPTATION OF PEDESTRIAN DETECTORS

---

A PREPRINT

Luca Ciampi\*    Nicola Messina\*    Fabrizio Falchi\*    Claudio Gennaro\*    Giuseppe Amato\*

June 3, 2022

## ABSTRACT

Pedestrian detection through Computer Vision is a building block for a multitude of applications. Recently, there was an increasing interest in Convolutional Neural Network-based architectures for the execution of such a task. One of these supervised networks' critical goals is to generalize the knowledge learned during the training phase to new scenarios with different characteristics. A suitably labeled dataset is essential to achieve this purpose. The main problem is that manually annotating a dataset usually requires a lot of human effort, and it is costly. To this end, we introduce *ViPeD* (*Virtual Pedestrian Dataset*), a new synthetically generated set of images collected with the highly photo-realistic graphical engine of the video game *GTA V - Grand Theft Auto V*, where annotations are automatically acquired. However, when training solely on the synthetic dataset, the model experiences a *Synthetic2Real* Domain Shift leading to a performance drop when applied to real-world images. To mitigate this gap, we propose two different Domain Adaptation techniques suitable for the pedestrian detection task, but possibly applicable to general object detection. Experiments show that the network trained with *ViPeD* can generalize over unseen real-world scenarios better than the detector trained over real-world data, exploiting the variety of our synthetic dataset. Furthermore, we demonstrate that with our Domain Adaptation techniques, we can reduce the *Synthetic2Real* Domain Shift, making closer the two domains and obtaining a performance improvement when testing the network over the real-world images. The code, the models, and the dataset are made freely available at <https://ciampluca.github.io/viped/>

**Keywords** Pedestrian Detection · Domain Adaptation · Synthetic Datasets · Deep Learning

## 1 Introduction

A key task in many intelligent video surveillance systems is pedestrian detection, as it provides essential information for semantic understanding of video. Accurate detection of people in images plays a vital role in a myriad of applications that can positively impact the quality of human life. They range from video surveillance [1, 2], robotics, automotive [3, 4], and assistive technologies to people with visual disabilities [5], just to name a few.

Convolutional Neural Networks-based methods [6] have recently demonstrated their superiority compared to the approaches relying on hand-crafted features. However, despite the recent advances, the pedestrian detection task remains a challenging active research area in Computer Vision. Although there exist some large annotated generic datasets suitable for training these supervised learning networks, such as *ImageNet* [7] and *MS COCO* [8], in many real-world situations they are not enough. Hence, as a consequence, a model trained using these data usually experiences a drastic drop in performance when applied to another scenario at inference time.

The crux of the CNNs is that, to generalize well at inference time, they require a huge amount of diverse labeled data during the training phase, covering the widest number of different scenarios. Since manually annotating new collections of images is expensive and requires a great human effort, a recently promising approach is to gather data from virtual world environments that mimics as much as possible all the characteristics of the real-world scenarios, and where the annotations can be acquired with a partially automated process. To this end, in this work, we provide *ViPeD* (*Virtual*

---

\*Institute of Information Science and Technologies - National Research Council - Pisa, Italy.  
Corresponding authors: luca.ciampi@isti.cnr.it, nicola.messina@isti.cnr.it

*Pedestrian Dataset*), a new *synthetic* dataset generated with the highly photo-realistic graphical engine of the video game *GTA V - Grand Theft Auto V* by *Rockstar North*, that extends the *JTA - Joint Track Auto* dataset presented in [9].

The use of synthetic datasets based on 3D rendering to tackle the annotation problem is not new. Some notable examples are *GTA5* [10] and *SYNTHIA* [11] for semantic segmentation. However, to the best of our knowledge, *ViPeD* is the first synthetic dataset suitable for the pedestrian detection task, which is annotated with bounding boxes locating the people’s instances present in the scenes.

Although synthetic data collections are very appealing, usually, when training solely on a synthetic dataset, the model does not generalize well to real-world data. This performance gap is due to the fact that the network learns from one domain (named *training* or *source* domain) and is then applied on another different domain (*test* or *target* domain), and is commonly referred as Domain Shift [12]. In this particular case, the source and the target domains are the synthetic and the real-world ones, respectively. Hence, we call this Domain Shift as *Synthetic2Real*.

In this paper, we propose two different *Domain Adaptation* (DA) methods to mitigate this *Synthetic2Real* Domain Shift, suitable for the pedestrian detection task, but possibly applicable to general object detection. The first one consists of training the model exploiting the synthetic data and then, in a second step, fine-tuning it using the real-world images. The second one consists instead in an end-to-end training procedure in which we employ mixed batches containing both synthetic and real data.

In this work, we extend our previous paper [13]. Compared to [13], we propose two specific domain adaptation strategies, and we carry out extensive experimentation. First, we test the generalization capabilities of the detector over unseen scenarios. We show that we can obtain better or comparable results when training exploiting the synthetic data than when using the same model trained using only real-world images, just taking advantage of the variety of *ViPeD*. Secondly, we experiment with the two proposed domain adaptation techniques to boost the performance over specific real-world scenarios. We demonstrate that we can reduce the *Synthetic2Real* Domain Shift by bringing the two domains closer together, thus achieving better results.

The main contributions of this work can be summarized as follows:

- We introduce and make publicly available *ViPeD*, a new vast synthetic dataset suitable for the pedestrian detection task, generating the images using photo-realistic video game *GTA V - Grand Theft Auto V*, that extends the *JTA - Joint Track Auto* dataset presented in [9].
- We present two supervised Domain Adaptation techniques to mitigate the *Synthetic2Real* Domain Shift existing between the synthetic and the real images.
- We conduct extensive experimentation on various real-world pedestrian detection datasets present in the literature. First, we test the detector’s generalization capabilities, demonstrating that we achieve comparable or better results using synthetic data during the training phase rather than relying solely on the real-world images. Second, we experiment with the two proposed DA solutions to boost the performance over specific real-world scenarios, bringing the synthetic and the real domains closer, and achieving better results.

## 2 Related Work

In this section, we review some relevant works about the object and pedestrian detection task. We also analyze some previous studies on DA, focusing on the *Synthetic2Real* domain shift.

### 2.1 Pedestrian detection

Pedestrian detection is highly related to object detection. It deals with locating and recognizing instances of pedestrians’ specific class, usually in images of urban environments. We can subdivide approaches for the pedestrian detection task into two main research areas. The first class of detectors is based on handcrafted features, such as ICF (Integral Channel Features) [14, 15, 16, 17, 18]. These methods can usually rely on higher computational efficiency, at the cost of lower accuracy. On the other hand, more recently, Deep Neural Network approaches have been explored. For example, [19, 20, 21, 22] proposed some solutions based on the CNN networks [23] to detect pedestrians, even accounting for different scales.

Recent advances using CNNs were also possible thanks to the availability of many new datasets. Some of the most used in literature are *Caltech* [24], *INRIA* [25], *MOT17Det* [26], *MOT19Det* [27], and *CityPersons* [28]. Since they were collected in different living scenarios, they are intrinsically very heterogeneous datasets. Some of them [25, 24] were specifically collected for detecting pedestrians in self-driving contexts. Our interest, however, mainly focuses on video-surveillance tasks. In this scenario, the recently introduced *MOT17Det* and *MOT19Det* datasets have proved to be

enough challenging due to their high variability describing most of the problematic situations that we can find in a real scenario.

## 2.2 Synthetic2Real Domain Adaptation

With the need for huge amounts of labeled data, synthetically-generated datasets have recently gained considerable interest. Some notable examples are GTA5 [10] and SYNTHIA [11] for semantic segmentation.

However, as already mentioned in the introduction, there is a non-negligible domain gap between the synthetic and the real worlds. Many techniques try to fill this gap, using both supervised and unsupervised approaches. An exhaustive survey about deep learning DA techniques is provided in [29]. For example, authors in [30] and in [31] proposed two unsupervised domain adaptation solutions for the counting task and the segmentation task, respectively, taking advantage of the output space. Authors in [9] created JTA - Joint Track Auto, a synthetic dataset taken from the highly photo-realistic video game GTA V. They demonstrated that it is possible to reach excellent results on tasks such as people tracking and pose estimation when validating on real data. In this work, we extend this dataset, making it suitable for the pedestrian detection task.

Authors in [32, 33] have also studied the possibility of learning features from synthetic data for the pedestrian detection task, validating them on real scenarios. Unlike our work, however, they did not explore deep learning approaches. To the best of our knowledge, [34] and [35] are the works closest to our setup. In particular, [34] also used *GTA V* as the virtual world, but, unlike our method, they focused on vehicle detection.

Instead, [35] used a synthetically-generated dataset to train a simple CNN to detect objects belonging to various classes in a video. The convolutional network dealt only with the classification, while the detection of objects relied on a background subtraction algorithm based on Gaussian mixture models (GMMs). The real-world performance was evaluated on two standard pedestrian detection datasets. One of these, 2D MOT 2015 [36], is an older version of the dataset we used to carry out our experiments on real-world images.

## 3 *ViPeD* - Virtual Pedestrian Dataset

In this section, we illustrate the motivations for using synthetic data, pointing out the main benefits and drawbacks. Then, we introduce and describe the construction of *ViPeD*, our synthetic collection of images exploited for training the pedestrian detector.

### 3.1 Training with Synthetic Datasets

As already pointed out in Section 1, the main drawback of CNN-based methods is that they hinge on large quantities of annotated data. Since they require ground truth labels for supervised learning, they may not generalize well to unseen images, especially when there is a large domain gap between the training (source) and the test (target) sets, such as different perspectives, illuminations, and object scales. This gap often severely hampers the application of CNN-based solutions to very large scale scenarios since annotating images for all the possible cases is an expensive operation, implying a considerable human-effort.

A possible solution to this problem is to create a vast and suitable dataset by collecting images from virtual world environments that resemble, as closely as possible, all the characteristics of the target real-world scenarios. Here, the main advantage is that the labels of the images can be acquired with a partially automated process, and so the data collection is significantly less costly. Consequently, it is possible to record a considerable amount of images covering a large number of different scenarios.

However, besides these positive aspects, there are some drawbacks to be considered. In particular, synthetic images' appearance is still significantly different from that of the real-world images, even using current rendering techniques. Thus, the model trained solely on the synthetic dataset does not generalize to real-world data as one might expect due to the *Synthetic2Real* Domain Shift.

With the purpose of reducing the described domain shift, domain adaptation techniques can be exploited during the training phase of the CNN-based networks. These methods try to make more similar the two data distributions, i.e., the distribution of the features belonging to the synthetic world and the one belonging to the real-world environment. Thus, it is possible to take advantage of the diversity of the synthetic dataset, mitigating the underlying differences between the two domains.

### 3.2 ViPeD

*ViPeD* (*Virtual Pedestrian Dataset*) is a new *synthetic* dataset generated with the highly photo-realistic graphical engine of the video game *GTA V - Grand Theft Auto V* by *Rockstar North*. It extends *JTA* - Joint Track Auto dataset, presented in [9]. The dataset includes a total of about 500K images, extracted from 512 full-HD videos (256 for training and 256 for testing) of different urban scenarios.

Since *JTA* is specifically designed for the pose estimation and tracking of pedestrians, the annotations provided are not directly suitable for the pedestrian detection task. In particular, the annotations included in *JTA* are related to the joints of the human skeletons present in the scene (Figure 1a), while what we need for our task are the coordinates of the bounding boxes surrounding each pedestrian instance.

Bounding box estimation can be addressed using different approaches. The *GTA* graphic engine is not publicly available, so it is not easy to extract the exact masks around each pedestrian instance. To overcome this limitation, the authors of [34] extracted semantic masks and separated the instances by exploiting depth information. Instead, our approach utilizes the skeletons annotations already obtained by the *JTA* team. This seems to be a more reliable solution than the depth separation approach, mainly when instances are densely distributed, as in the case of crowded pedestrian scenarios.



Figure 1: (a) Pedestrians in the *JTA* dataset with their skeletons. (b) Examples of annotations in the *ViPeD* dataset; original bounding boxes are in green, while the sanitized ones are in blue.

The very basic setup consists of drawing the smallest bounding box that encloses all the skeleton joints (green boxes in Fig. 1b). The main issue with this simple approach is that each bounding box does not precisely fit the pedestrian mesh. Indeed, we can notice that the mesh is always larger than the skeleton. We solved this problem by estimating a pad for the skeleton bounding box, exploiting another information produced by the *GTA* graphic engine, and already present in *JTA*, i.e., the distance from the camera of all the pedestrians in the scene.

In particular, the height of a pedestrian mesh, denoted as  $h_m$ , can be estimated from the height of the pedestrian skeleton  $h_s$  associated to the mesh, through the formula:

$$h_m = h_s + \frac{\alpha}{z} \quad (1)$$

where  $z$  is the distance of the pedestrian center of mass from the camera, and  $\alpha$  is a parameter that depends on the camera projection matrix. Since we can not access the camera parameters,  $\alpha$  is unknown.

Given that  $z$  is already available for every pedestrian, we estimate the  $\alpha$  parameter by annotating 50 random pedestrians and obtaining for them the correct value for  $h_m$ . Thus, we perform a linear regression on the parameter  $\alpha$  to find the best fit.

Then, we estimate the mesh width  $w_m$ . Unlike the height, the width is strongly linked to the specific pedestrian pose, so it is difficult to estimate it only exploiting the camera distance information. For this reason, we estimate  $w_m$  directly from  $h_m$ , assuming no changes in the aspect ratio for the original and adjusted bounding boxes. Formally:

$$w_m = h_m \frac{w_s}{h_s} = h_m r \quad (2)$$

where  $r$  is the aspect ratio of the considered bounding box. Some examples of final estimated bounding boxes are shown in blue in Fig. 1b.

We perform a global analysis of these new annotations. As we can see in Fig. 2, in the dataset, there are annotations of pedestrians farthest than 30-40 meters from the camera. However, human annotators tend to avoid annotating objects farthest than this distance. We perform this measurement by measuring the height of the smallest bounding boxes in the human-annotated *MOT17Det* dataset [26], and capturing in our dataset at what distance from the camera the bounding boxes assume this human-limit size. Therefore, we estimate that to obtain annotations comparable to real-world human-annotated annotations, all pedestrian annotations that are 40 meters away from the camera must be pruned.

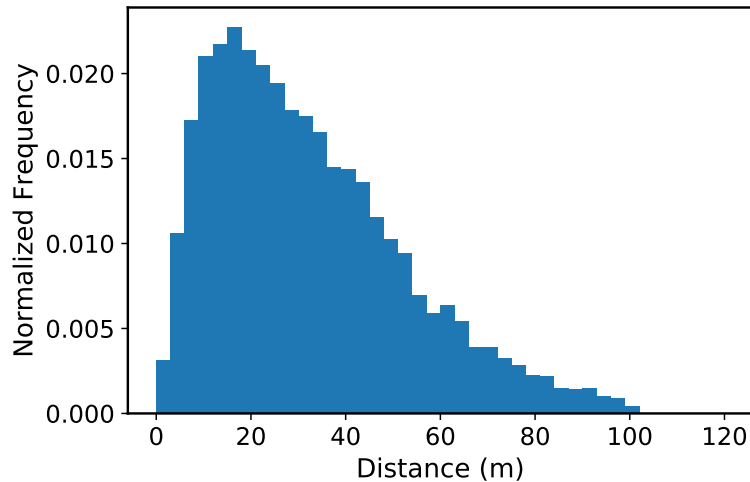


Figure 2: Histogram of distances between pedestrians and cameras.

In Fig. 3, we report some examples of images of the *ViPeD* dataset together with the sanitized bounding boxes.




Figure 3: Examples of images of the *ViPeD* dataset together with the sanitized bounding boxes.

## 4 Domain adaptation for Synthetic2Real pedestrian detection

In this section, we describe the object detector and the domain adaptation strategies we employed in this work. As deep neural network model we used Faster R-CNN [37], a widely used state-of-the-art object detector that we briefly review in Section 4.1. We train this CNN using *ViPeD*, our collection of *synthetic* images *automatically* annotated, already outlined in Section 3.2. To mitigate the existing domain shift between these data and the real-world ones, we propose two domain adaptation techniques. The first one, described in Section 4.2, consists of training the detector with the synthetic data and then fine-tuning it exploiting the real-world images. In the second approach, described in Sec. 4.3, we employ instead another supervised technique, called Balanced Gradient Contribution (BGC) [11, 38], where we mix the synthetic and the real-world data during the training phase. Figure 4 and 5 show an overview of the two solutions.

### 4.1 Faster R-CNN Object Detector

We exploit Faster-RCNN [37] as object detector architecture. In our previous work [13], we employed YOLOv3 [39], another state-of-the-art object detector. Here, our choice fell on Faster R-CNN since overall it provides better performance. Furthermore, we do not consider pedestrian detection-specific solutions since the two proposed domain adaptation techniques can also be applied to other tasks, accounting for another class of objects different from the pedestrian one.

Faster R-CNN is a two-stage CNN-based algorithm composed of different networks: the backbone, the Region Proposal Network (RPN), and the Evaluation Network (EN). In the first stage, a CNN acts as a backbone, extracting the input image features. Starting from these features space, the RPN is in charge of generating region proposals that might contain objects. Briefly, RPN slices pre-defined region boxes (called anchors) over this space and ranks them, suggesting the ones most likely containing objects. Once RPN produces the Regions Of Interests (ROIs), they might be of different sizes. Since it is hard to work on features having different sizes, RPN reduces them into the same dimension using the Region of Interest Pooling algorithm. These fixed-size proposals are finally processed by the EN, responsible for classifying and locating the objects inside them. Then, given an input image, the EN network final outputs are class scores and bounding boxes coordinates.

Faster R-CNN is then a versatile and modular network in which it is possible to change the building blocks. Regarding the backbone, our choice fell on the ResNet-50 network, a lighter version of the very popular ResNet-101 network [40]. In fact, Faster R-CNN with ResNet-50 is able to produce satisfactory detection results compared to the low computational resources and the time required during the training and test phases.

### 4.2 Domain Adaptation using Real-World Fine-Tuning

The first proposed DA solution relies on a Transfer Learning (TL) strategy. As pointed out in [29], DA is a particular case of TL that employs labeled data in one or more relevant source domains to execute the task in a target domain. In particular, the crucial point in this methodology consists of fine-tuning a previously trained model with the target-domain data.

We divide our fine-tuning methodology into two different steps.

In the first step, we consider as the baseline the Faster R-CNN detector described in the above section, having a ResNet-50 backbone pre-trained on the *COCO* dataset [8], a large collection of images depicting complex everyday scenes of ordinary objects in their natural context, divided into 80 different categories. Since this network is a generic object detector that can distinguish between many different classes of objects, we modify the EN building block to adapt the model to our purposes. In particular, we reduce the last fully connected layers of the detector to recognize and locate object instances belonging only to a specific category - i.e., the pedestrian category. Then, we train this modified Faster R-CNN-based network exploiting our synthetic images contained in *ViPeD*, leaving all the model weights unfrozen during this phase so that the back-propagation algorithm can tune them.

Then, in the second step, we fine-tune this pre-trained model using real-world images as the target domain. So, in the end, the network will have processed both source and target images, memorizing in its weights information from both the domains. Figure 4 shows an overview of this approach. This method, looking at real images in this last step, is particularly useful for boosting the detector’s performance on a specific real-world target scenario.

### 4.3 Domain Adaptation using Balanced Gradient Contribution

The second DA approach is an end-to-end training, so it has the benefit of not relying on a two-step process like the previous one.

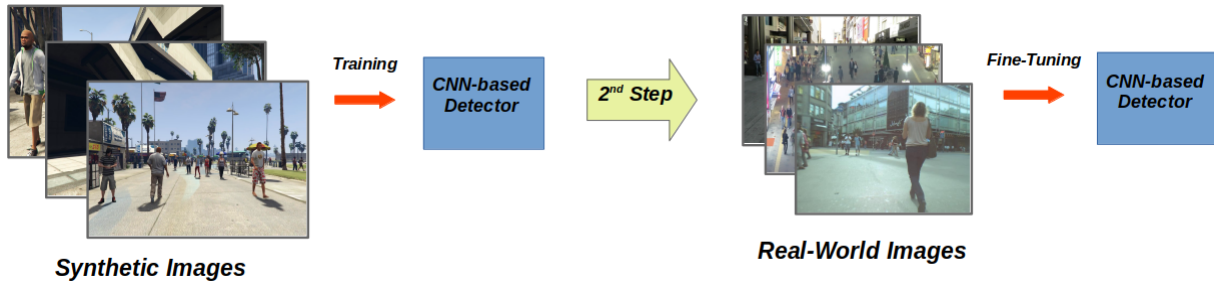


Figure 4: Overview of the first domain adaptation technique. In a first step, we train the detector using *ViPeD*, our synthetic collection of images. Then, in a second step, we fine-tune the network using real-world images.

As in the previous solution, we start with the modified Faster R-CNN detector having the ResNet-50 backbone pre-trained on the *COCO* dataset. This time, we train the network using mixed batches, i.e., we employ batches containing synthetic and real-world images simultaneously, given a fixed mixing ratio. As explained in [38], the real-world data acts as a regularization term over the synthetic data training loss. In particular, we exploit batches composed of  $2/3$  of synthetic images and of  $1/3$  of real-world data. Thus, statistics from both domains are considered throughout the entire procedure, creating a more accurate model for both.

Again, during this phase, we leave all the network weights unfrozen so that the back-propagation algorithm can modify the network parameters accordingly. Consequently, we mitigate the *Synthetic2Real* Domain Shift straight in a single-step training. Figure 5 shows an overview of this approach.

In the experiments, we employed this technique for boosting the detector’s performance on a precise target scenario, using batches composed of the synthetic data and the real-world images specific for the particular considered scenes. Besides, we exploited this solution also for achieving wide generalization capabilities, considering batches containing synthetic images and generic real-world images containing pedestrians.

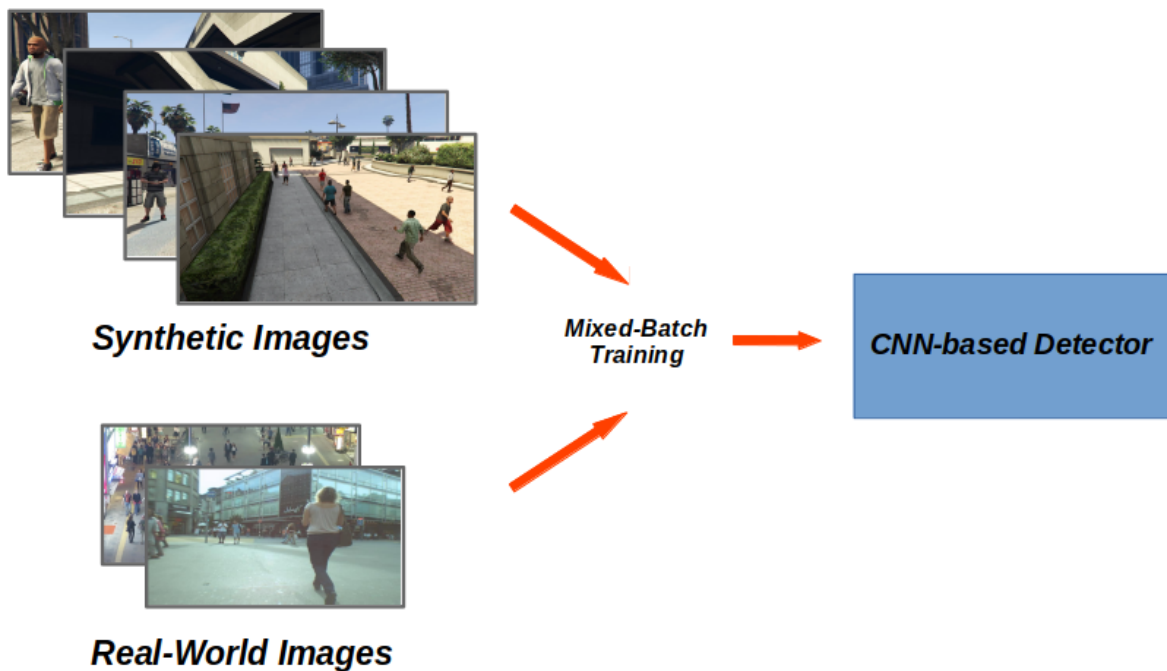


Figure 5: Overview of the second domain adaptation technique. We mitigate the *Synthetic2Real* Domain Shift in a single-step training procedure, employing mixed batches containing both synthetic and real images at the same time.

## 5 Experimental Evaluation

In this section, we briefly report some details about the real-world datasets exploited for the experiments. Then, we show and discuss the results concerning the generalization capabilities of our detector trained using *ViPeD*. Finally, we illustrate the performance of the two domain adaptation techniques over specific real-world scenarios.

### 5.1 Real-World Datasets

*MOT17Det* [26] and *MOT19Det* [27] are newly introduced datasets with manual annotations for pedestrian detection that are particularly suitable for surveillance applications. They comprise a collection of challenging images (5,316 and 8,931, respectively) taken from multiple sequences with various crowded scenarios having different viewpoints, weather conditions, and camera motions. The authors provided training and test subsets, but they released only the ground-truth annotations belonging to the former. The performance metrics concerning the test subsets are instead available submitting results to their *MOT Challenge* website <sup>2</sup>. The main peculiarity of *MOT19Det* compared to *MOT17Det* is the massive crowding of the collected scenarios.

*CityPersons* dataset [28] consists of a large and diverse set of stereo video sequences recorded in streets from different cities in Germany and neighboring countries. In particular, authors provide 5,000 images from 27 cities labeled with bounding boxes and divided across train/validation/test subsets. This dataset is more focused on self-driving applications, and images are collected from a moving car.

*COCOPersons* dataset is a split of the popular *COCO* dataset [8] comprising images collected in general contexts belonging to 80 categories. We filter these images considering only the ones belonging to the *persons* category. Hence, we obtain a new dataset of about 66,000 images containing at least one pedestrian instance.

### 5.2 Experiments

We evaluate the detection performance using standard mean Average Precision (mAP) metrics. In particular, we rely on the COCO mAP [8] and the MOT AP metrics [26]. In all the experiments, we fix the IoU threshold to 0.5, a widely used choice. Therefore, we compute the mAP varying only the detection confidence threshold. We feed into the evaluators all the detector proposals having detection confidence greater than 0.05.

#### 5.2.1 Testing Generalization Capabilities

To test the generalization capabilities, we train the detector on a source domain, and then we validate it on a different target domain. In particular, we train the model using a dataset, and then we test it on another one. In this way, we guarantee that the two distributions are different and not related.

In particular, we train the modified Faster R-CNN-based detector described in Section 4.1 using *ViPeD*. This procedure corresponds to the first step of the previously described domain adaptation solution (see 4.2). We evaluate this model testing it on the real-world datasets *MOT17Det*, *MOT19Det* and *CityPersons*.

To form a solid baseline for this experiment, we train the same detector using every one of the three real-world datasets, and then we test them over the remaining two. We also report a further baseline considering the detector trained only on the real-world general-purpose *COCO* dataset, considering only the detections belonging to the *person* category.

We also experiment with the mixed-batch domain-adaptation approach explained in Section 4.3, using the same evaluation protocol as before. We exploit batches composed of 2/3 of *ViPeD* and by the remaining 1/3 of *COCOPersons*. We choose the latter as the real-world dataset since it depicts humans in highly heterogeneous scenarios, and it is not biased towards a specific application (e.g., autonomous driving). Again, we evaluate this model testing on all the three remaining real-world datasets.

We report the results in Table 1. Note that we omit results concerning a specific dataset if employed during the training phase, for a fair evaluation of the overall generalization capabilities.

As we can see, in most cases, our network can perform better than those trained using only the manually annotated real-world datasets, taking advantage of the high variability and size of our *ViPeD* dataset. In particular, concerning the *MOT17Det* dataset, all our solutions trained with synthetic data outperform those trained with real ones. We obtain the best results using the mixed-batch approach. Considering the *MOT19Det* dataset, we achieve the best result in training the detector with *ViPeD*. *CityPersons* is the only dataset on which the algorithm maintains higher performances when

<sup>2</sup><https://motchallenge.net>

Table 1: Evaluation of the generalization capabilities. The first section of the table reports results obtained training the detector with real-world data, while the latter is related to the model trained over synthetic images. *ViPeD* + Real refer to the mixed batch experiments with 2/3 of *ViPeD* and 1/3 of *COCOPersons*. Results are evaluated using the COCO mAP.

Training Dataset	Test Dataset		
	MOT17Det	MOT19Det	CityPersons
COCO	0.636	0.466	0.546
MOT17Det	-	0.605	<b>0.571</b>
MOT19Det	0.618	-	0.419
CityPersons	0.710	0.488	-
<i>ViPeD</i>	0.721	<b>0.629</b>	0.516
<i>ViPeD</i> + Real	<b>0.733</b>	0.582	0.546

trained with real-world data. In particular, the highest mAP on *CityPersons* is obtained when the detector is trained with the *MOT17Det* dataset. However, the mixed-batch approach achieves in this case results comparable with the baselines.

### 5.2.2 Testing Domain Adaptation Techniques over Specific Real-world Scenarios

To test how the two proposed domain adaptation techniques behave when considering specific target real-world scenarios, we consider the *MOT17Det* and *MOT19Det* real-world datasets.

Regarding the fine-tuning DA approach, we consider as training sets those proposed by the authors of [26, 27], and we obtain the evaluation of our results over the test sets submitting them to the *Mot Challenge* website. For the mixed-batch DA solution, during the training phase, we inject in the same batch 2/3 of synthetic images from the *ViPeD* dataset and 1/3 of real-world images from the training subsets of the *MOTDet17* or the *MOT19Det* dataset. Again, we validate our results by submitting them to the *Mot Challenge* website.

Table 2 and Table 3 report the results for the two considered scenarios. We report our results together with the state-of-the-art approaches publicly released in the MOT Challenges (at the time of writing).

Table 2: Evaluation of the two DA techniques on the *MOT17Det* dataset. FT-DA (Fine Tuning DA) is the first proposed solution, while MB-DA (Mixed Batch DA) is the second one. Results are evaluated using the MOT mAP.

Method	MOT AP
YTLAB [21]	0.89
KDNT [41]	0.89
<i>ViPeD</i> FT-DA (our)	<b>0.89</b>
<i>ViPeD</i> MB-DA (our)	0.87
ZIZOM [42]	0.81
SDP [20]	0.81
FRCNN [37]	0.72

As we can see, the two DA approaches can mitigate the *Synthetic2Real* Domain Shift. In both datasets, we obtain an improvement in performance compared to the results in Table 1. It is also worth noting that in both scenarios, we achieve competitive results compared to the state-of-the-art, reaching the first and the second places in the leader boards of the *MOT17Det* and *MOT19Det* challenges, respectively.

## 6 Conclusions

In this work, we addressed the task of pedestrian detection by proposing a CNN-based solution trained using synthetically generated data. The choice of training a network using synthetic data is motivated by the fact that the algorithm, to generalize well, requires a considerable amount of manually annotated images representing different scenarios. This procedure usually requires a significant human effort, and it is error-prone.

Table 3: Evaluation of the two DA techniques on the *MOT19Det* dataset. FT-DA (Fine Tuning DA) is the first proposed solution, while MB-DA (Mixed Batch DA) is the second one. Results are evaluated using the MOT mAP.

Method	MOT AP
SRK_ODESA	<b>0.81</b>
CVPR19_det	0.80
Aaron	0.79
PSdetect19	0.74
ViPeD FT-DA [13] (our)	0.80
ViPeD MB-DA [13] (our)	0.80

To this end, we introduced a synthetic dataset named *ViPeD*. This dataset contains a massive collection of images rendered from the highly photo-realistic video game *GTA V* developed by *Rockstar North* and a full set of precise bounding boxes annotations around all the visible pedestrians. To the best of our knowledge, it is the first synthetic dataset suitable for the pedestrian detection task.

Furthermore, we proposed two different Domain Adaptation techniques to mitigate the *Synthetic2Real* Domain Shift, which are suitable for the pedestrian detection task and possibly applicable to more general object detection tasks.

The experiments showed that, in most cases, the detector trained with the synthetic data can generalize better on unseen scenarios than the same algorithm trained using only the manually annotated real-world datasets. Moreover, the two proposed DA approaches can mitigate the underlying differences between the two worlds, obtaining a performance improvement on specific real-world scenarios. In our opinion, the result of this work opens new perspectives to address the scalability of pedestrian and object detection methods for large physical systems with limited supervisory resources.

## References

- [1] Muhammad Bilal, Asim Khan, Muhammad Umar Karim Khan, and Chong-Min Kyung. A low-complexity pedestrian detection framework for smart video surveillance systems. *IEEE Transactions on Circuits and Systems for Video Technology*, 27(10):2260–2273, 2016.
- [2] Domonkos Varga and Tamás Szirányi. Robust real-time pedestrian detection in surveillance videos. *Journal of Ambient Intelligence and Humanized Computing*, 8(1):79–85, 2017.
- [3] Darius M Gavrilă and Stefan Munder. Multi-cue pedestrian detection and tracking from a moving vehicle. *International journal of computer vision*, 73(1):41–59, 2007.
- [4] Amnon Shashua, Yoram Gdalyahu, and Gaby Hayun. Pedestrian detection for driving assistance systems: Single-frame classification and system level performance. In *IEEE Intelligent Vehicles Symposium, 2004*, pages 1–6. IEEE, 2004.
- [5] Yingli Tian. Rgb-d sensor-based computer vision assistive technology for visually impaired persons. In *Computer Vision and Machine Learning with RGB-D Sensors*, pages 173–194. Springer, 2014.
- [6] Yann LeCun, Léon Bottou, Yoshua Bengio, and Patrick Haffner. Gradient-based learning applied to document recognition. *Proceedings of the IEEE*, 86(11):2278–2324, 1998.
- [7] J. Deng, W. Dong, R. Socher, L. Li, Kai Li, and Li Fei-Fei. Imagenet: A large-scale hierarchical image database. In *2009 IEEE Conference on Computer Vision and Pattern Recognition*, pages 248–255, June 2009.
- [8] Tsung-Yi Lin, Michael Maire, Serge J. Belongie, Lubomir D. Bourdev, Ross B. Girshick, James Hays, Pietro Perona, Deva Ramanan, Piotr Dollár, and C. Lawrence Zitnick. Microsoft COCO: common objects in context. *CoRR*, abs/1405.0312, 2014.
- [9] Matteo Fabbri, Fabio Lanzi, Simone Calderara, Andrea Palazzi, Roberto Vezzani, and Rita Cucchiara. Learning to detect and track visible and occluded body joints in a virtual world. In *European Conference on Computer Vision (ECCV)*, 2018.
- [10] Stephan R Richter, Vibhav Vineet, Stefan Roth, and Vladlen Koltun. Playing for data: Ground truth from computer games. In *European conference on computer vision*, pages 102–118. Springer, 2016.
- [11] German Ros, Laura Sellart, Joanna Materzynska, David Vazquez, and Antonio M. Lopez. The synthia dataset: A large collection of synthetic images for semantic segmentation of urban scenes. In *The IEEE Conference on Computer Vision and Pattern Recognition (CVPR)*, June 2016.

- [12] Antonio Torralba and Alexei A Efros. Unbiased look at dataset bias. In *CVPR 2011*, pages 1521–1528. IEEE, 2011.
- [13] Giuseppe Amato, Luca Ciampi, Fabrizio Falchi, Claudio Gennaro, and Nicola Messina. Learning pedestrian detection from virtual worlds. In Elisa Ricci, Samuel Rota Bulò, Cees Snoek, Oswald Lanz, Stefano Messelodi, and Nicu Sebe, editors, *Image Analysis and Processing – ICIAP 2019*, pages 302–312, Cham, 2019. Springer International Publishing.
- [14] Rodrigo Benenson, Mohamed Omran, Jan Hosang, and Bernt Schiele. Ten years of pedestrian detection, what have we learned? In *Computer Vision - ECCV 2014 Workshops*, pages 613–627, Cham, 2015. Springer International Publishing.
- [15] Shanshan Zhang, Christian Bauckhage, and Armin B. Cremers. Informed haar-like features improve pedestrian detection. In *The IEEE Conference on Computer Vision and Pattern Recognition (CVPR)*, June 2014.
- [16] S. Zhang, R. Benenson, and B. Schiele. Filtered channel features for pedestrian detection. In *2015 IEEE Conference on Computer Vision and Pattern Recognition (CVPR)*, pages 1751–1760, June 2015.
- [17] Shanshan Zhang, Rodrigo Benenson, Mohamed Omran, Jan Hosang, and Bernt Schiele. How far are we from solving pedestrian detection? In *The IEEE Conference on Computer Vision and Pattern Recognition (CVPR)*, June 2016.
- [18] Woonhyun Nam, Piotr Dollar, and Joon Hee Han. Local decorrelation for improved pedestrian detection. In *Advances in Neural Information Processing Systems 27*, pages 424–432. Curran Associates, Inc., 2014.
- [19] Y. Tian, P. Luo, X. Wang, and X. Tang. Deep learning strong parts for pedestrian detection. In *2015 IEEE International Conference on Computer Vision (ICCV)*, pages 1904–1912, Dec 2015.
- [20] F. Yang, W. Choi, and Y. Lin. Exploit all the layers: Fast and accurate cnn object detector with scale dependent pooling and cascaded rejection classifiers. In *2016 IEEE CVPR*, pages 2129–2137, June 2016.
- [21] Zhaowei Cai, Quanfu Fan, Rogerio S. Feris, and Nuno Vasconcelos. A unified multi-scale deep convolutional neural network for fast object detection. In *Computer Vision – ECCV 2016*, pages 354–370, Cham, 2016. Springer International Publishing.
- [22] Pierre Sermanet, Koray Kavukcuoglu, Soumith Chintala, and Yann Lecun. Pedestrian detection with unsupervised multi-stage feature learning. In *The IEEE Conference on Computer Vision and Pattern Recognition (CVPR)*, June 2013.
- [23] Y. Lecun, L. Bottou, Y. Bengio, and P. Haffner. Gradient-based learning applied to document recognition. *Proceedings of the IEEE*, 86(11):2278–2324, Nov 1998.
- [24] P. Dollar, C. Wojek, B. Schiele, and P. Perona. Pedestrian detection: An evaluation of the state of the art. *IEEE Transactions on Pattern Analysis and Machine Intelligence*, 34(4):743–761, April 2012.
- [25] N. Dalal and B. Triggs. Histograms of oriented gradients for human detection. In *2005 IEEE Computer Society Conference on Computer Vision and Pattern Recognition (CVPR’05)*, volume 1, pages 886–893 vol. 1, June 2005.
- [26] Anton Milan, Laura Leal-Taixé, Ian D. Reid, Stefan Roth, and Konrad Schindler. MOT16: A benchmark for multi-object tracking. *CoRR*, abs/1603.00831, 2016.
- [27] Patrick Dendorfer, Hamid Rezaatoughi, Anton Milan, Javen Shi, Daniel Cremers, Ian Reid, Stefan Roth, Konrad Schindler, and Laura Leal-Taixé. Cvpr19 tracking and detection challenge: How crowded can it get? *arXiv preprint arXiv:1906.04567*, 2019.
- [28] Shanshan Zhang, Rodrigo Benenson, and Bernt Schiele. Citypersons: A diverse dataset for pedestrian detection. *CoRR*, abs/1702.05693, 2017.
- [29] Mei Wang and Weihong Deng. Deep visual domain adaptation: A survey. *Neurocomputing*, 312:135–153, 2018.
- [30] Luca Ciampi, Carlos Santiago, Joao Paulo Costeira, Claudio Gennaro, and Giuseppe Amato. Unsupervised vehicle counting via multiple camera domain adaptation. *arXiv preprint arXiv:2004.09251*, 2020.
- [31] Yi-Hsuan Tsai, Wei-Chih Hung, Samuel Schulter, Kihyuk Sohn, Ming-Hsuan Yang, and Manmohan Chandraker. Learning to adapt structured output space for semantic segmentation. In *Proceedings of the IEEE Conference on Computer Vision and Pattern Recognition*, pages 7472–7481, 2018.
- [32] B. Kaneva, A. Torralba, and W. T. Freeman. Evaluation of image features using a photorealistic virtual world. In *2011 International Conference on Computer Vision*, pages 2282–2289, Nov 2011.
- [33] J. Marín, D. Vázquez, D. Gerónimo, and A. M. López. Learning appearance in virtual scenarios for pedestrian detection. In *2010 IEEE Computer Society Conference on Computer Vision and Pattern Recognition*, pages 137–144, June 2010.

- [34] Matthew Johnson-Roberson, Charles Barto, Rounak Mehta, Sharath Nittur Sridhar, and Ram Vasudevan. Driving in the matrix: Can virtual worlds replace human-generated annotations for real world tasks? *CoRR*, abs/1610.01983, 2016.
- [35] Erik Bochinski, Volker Eiselein, and Tomas Sikora. Training a convolutional neural network for multi-class object detection using solely virtual world data. In *Advanced Video and Signal Based Surveillance (AVSS), 2016 13th IEEE International Conference on*, pages 278–285. IEEE, 2016.
- [36] Laura Leal-Taixé, Anton Milan, Ian D. Reid, Stefan Roth, and Konrad Schindler. Motchallenge 2015: Towards a benchmark for multi-target tracking. *CoRR*, abs/1504.01942, 2015.
- [37] Shaoqing Ren, Kaiming He, Ross Girshick, and Jian Sun. Faster r-cnn: Towards real-time object detection with region proposal networks. In *Advances in Neural Information Processing Systems 28*, pages 91–99. Curran Associates, Inc., 2015.
- [38] Germán Ros, Simon Stent, Pablo F. Alcantarilla, and Tomoki Watanabe. Training constrained deconvolutional networks for road scene semantic segmentation. *CoRR*, abs/1604.01545, 2016.
- [39] Joseph Redmon and Ali Farhadi. Yolov3: An incremental improvement. *CoRR*, abs/1804.02767, 2018.
- [40] Kaiming He, Xiangyu Zhang, Shaoqing Ren, and Jian Sun. Deep residual learning for image recognition. In *Proceedings of the IEEE conference on computer vision and pattern recognition*, pages 770–778, 2016.
- [41] Fengwei Yu, Wenbo Li, Quanquan Li, Yu Liu, Xiaohua Shi, and Junjie Yan. POI: multiple object tracking with high performance detection and appearance feature. *CoRR*, abs/1610.06136, 2016.
- [42] Chunze Lin, Jiwen Lu, Gang Wang, and Jie Zhou. Graininess-aware deep feature learning for pedestrian detection. In *The European Conference on Computer Vision (ECCV)*, September 2018.