

Multi-Purpose Aerial Drones for Network Coverage and Package Delivery

Mohammadjavad Khosravi, Hamid Saeedi, Hossein Pishro-Nik

Abstract

Unmanned aerial vehicles (UAVs) have become important in many applications including last-mile deliveries, surveillance and monitoring, and wireless networks. This paper aims to design UAV trajectories that simultaneously perform multiple tasks. We aim to design UAV trajectories that minimize package delivery time, and at the same time provide uniform coverage over a neighborhood area which is needed for applications such as network coverage or surveillance. We first consider multi-task UAVs for a simplified scenario where the neighborhood area is a circular region with the post office located at its center and the houses are assumed to be uniformly distributed on the circle boundary. We propose a trajectory process such that if according to which the drones move, a uniform coverage can be achieved while the delivery efficiency is still preserved. We then consider a more practical scenario in which the delivery destinations are arbitrarily distributed in an arbitrarily-shaped region. We also do not assume any restrictions on the package arrivals. We show that simultaneous uniform coverage and efficient package delivery is possible for such realistic scenarios. This is shown using both rigorous analysis as well as simulations.

Index Terms

Unmanned aerial vehicles, multi-purpose drones, package delivery, uniform network coverage.

M. Khosravi and H. Pishro-Nik are with the Department of Electrical and Computer Engineering, University of Massachusetts, Amherst, MA,01003 USA, E-mail: mkhosravi@umass.edu, pishro@engin.umass.edu.

H. Saeedi is with the School of Electrical and Computer Engineering, Tarbiat Modares University, Tehran, Iran, E-mail: hsaeeedi@modares.ac.ir

I. INTRODUCTION

Commercial unmanned aerial vehicles (UAVs), commonly known as drones, deployed in an unmanned aerial system (UAS), have recently drawn increased interest from private industry and academia, owing to their autonomy, flexibility, and broad range of application domains. With the on-going miniaturization of sensors and processors and ubiquitous wireless connectivity, drones are finding many new uses in enhancing our way of life. Applications of UAV technology exist in agriculture [1], surveying land or infrastructure [2]–[4], security [5]–[9], cinematography [10], health care [11]–[13] and emergency operations [14]–[17].

An important emerging application of drones is on-demand delivery of goods and services which is shown to be cost-competitive relative to traditional ground-based delivery methods [10], [18]–[28]. The drones can provide on-demand, inexpensive, and convenient access to the goods and items already in or near an urban area, including consumer goods, fast-food, medicine, and even on-demand groceries. In the design and scheduling of on-demand delivery application, the goal usually is to minimize the overall delivery time/distance [10], [19], [29], [30]. To this end, we can consider the delivery efficiency as the ratio of the actual distance traveled by the drones to the minimum feasible distance that needs to be traveled to take care of a set of package delivery jobs. The notion of efficiency will be made precise in Section III.

Another important application of drones is their deployment in communications and surveillance [31]–[34], [34], [35], [35]–[51]. In the former case, the drones are also referred to as aerial base stations (ABS) [52]. In many cases, the ABS's are assumed to be moving along some pre-designed trajectories [33], [38], [47]. The latter case, referred to as surveillance drones (SD), is usually associated with the drones that can carry video cameras and transmit video to provide new perspectives in visual surveillance [53]. Although these two applications may seem fundamentally different, they share a common requirement: they usually have to fly along trajectories so as to provide a relatively uniform coverage over the area on which they operate.

Throughout this paper, such applications are referred to as uniform-coverage applications (UCA).

Since drones can be used in many applications, an interesting idea is to design UAS's that simultaneously perform multiple tasks. This could significantly improve the efficiency of such systems. In this paper, we aim to systematically investigate this idea for the first time. As a first step, we consider a residential region where drones are used as the last-mile delivery tools within the area. Since these drones are already flying all over the area and providing some kind of aerial coverage, we may want to use them in a UCA framework. If this is the case, an important question would be whether the same mobility patterns can provide a uniform coverage in the area of interest. Alternatively, if we modify the patterns to achieve a uniform coverage, do we necessarily have to lose anything in terms of delivery efficiency?

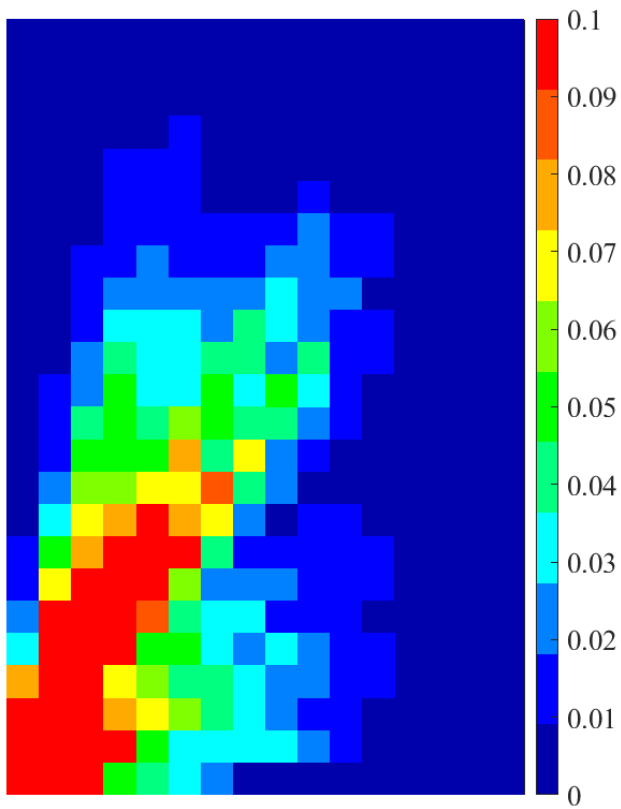
To get an insight into the proposed question, consider the 780-acre University of Massachusetts (UMASS) campus that contains about 170 buildings (Figure 1a) in which we assume that the last-mile delivery office is located in the lower-left corner of the figure with 10 operating drones. The drones start flying in straight lines with constant velocity to deliver the package to the building of interest and fly back to the post office. It is not difficult to see that this is the most efficient delivery profile¹. We refer to this delivery algorithm as the "benchmark algorithm" throughout this paper. Now we investigate the coverage associated to this mobility pattern. To do so, we divide the maps into small regions and find the average number of drones on that region at an arbitrary time instant through a simulation setup. The results have been shown on a heat map in Figure 1b.

As can be seen, the coverage is quite far from uniform which suggests that the idea of multi-purpose UAS may not actually work. Surprisingly, we will demonstrate that this is not the

¹It is easy to see that invoking any practical limitation such as safety considerations can only increase the travel distance. Moreover, it is worth noting that the details are not consequential here as the point being made is that normal operation of drones in straight-lines normally creates non-uniform coverage.



(A) University of Massachusetts (UMASS) campus



(B) Heat-map of average number of drones for the *fixed-speed-direct-line* algorithm

FIGURE 1: Multi-purpose drone algorithm for a residential area

case. In this paper, we design efficient drone delivery systems that can simultaneously provide a fairly uniform coverage. This is achieved through designing mobility trajectories on which the drones move with variable speeds. We first consider a simplified scenario where we assume a circular region with the post office located at its center (referred to as the ideal case). The houses are assumed to be uniformly distributed on the circle boundary. Assuming the package arrivals are also uniform, we propose a trajectory process such that if according to which the drones move, a uniform coverage can be achieved while the delivery efficiency tends to 1. Next, we consider a more practical scenario in which the delivery destinations are arbitrarily distributed in an arbitrarily-shaped region. We also do not assume any restrictions on the package arrivals. In

this case, we also show that simultaneous uniform coverage and efficient package delivery is practically possible.

The rest of the paper is organized as follows: in Section II, we provide some definitions and discussions that are needed throughout the paper. In Section III, we introduce our system model, scenario, our proposed algorithm for the ideal case (simplified scenario) and analytically prove the uniformity of the coverage and the efficiency of package delivery of our proposed algorithm. In Section IV, we present the practical scenario, and after describing the steps of our proposed algorithm, we prove the coverage uniformity. Section VI, provides the simulation results, and Section V concludes our work.

II. PRELIMINARIES

A. Binomial Point Processes

If a fixed number of points are independently and identically distributed (i.i.d.) on a compact set $W \in R^d$, we say that these points can be modeled by general binomial point process (BPP) [54]. If these points are distributed uniformly within the same compact set, then we say the points are distributed according to a uniform BPP.

B. Uniform Coverage

We first need to clarify what we exactly mean by a uniform coverage. Uniform coverage can be considered from two perspectives: one is related to ensemble averages, and the other is related to time averages as discussed below.

In [47], authors obtain trajectories for UCAs according to ensemble averages. Specifically, they aim at designing trajectory processes for which, at any time snapshot, the locations of drones are distributed according to a uniform BPP process over the neighborhood area. This means that at any time t , the locations of drones are uniform and i.i.d. across the region. Here, the average is a taken over any sources of randomness in the scenario.

The other perspective is to look at the time averages. Roughly speaking, if we divide the intended area to small equal cells, we can look at the percentage of the time each cell is covered over time and require that all the cells are covered equally over a long period of time.

Depending on the application, one of the above definitions might be more useful. Nevertheless, as it turns out, under mild conditions the trajectory processes can be made ergodic in the sense that both conditions can be satisfied simultaneously [47]. In this paper, we consider the first definition (ensemble average view) for the ideal case in Section III. This is because in that section, we make specific assumptions for probability distributions. On the other hand, in Section IV, since we do not want to make any assumptions about probability distributions, we follow the second definition.

C. Efficiency of package delivery

Here, we make the notion of package delivery efficiency precisely. Let $\mathcal{A}(C)$ be the set of all possible delivery algorithms satisfying the set of conditions and requirements C . For example, for a given geometry, we could require that the algorithms are able to deliver m arriving packages using D drones with the average velocity V_{avg} assuming each drone can carry only one package at a time. Since there is uncertainty and randomness in the operation (for example, the package destinations are not predetermined, and could follow a known or unknown statistical distribution), we need to consider a probabilistic view. More specifically, let the underlying probability space be represented as (Ω, \mathcal{F}, P) . This probability space captures all non-deterministic aspect of the problem.

Consider an Algorithm $A \in \mathcal{A}(C)$. Let $T_m(A)$ indicate the expected value of the time to deliver m packages using Algorithm A , where the expectation is taken over the probability space (Ω, \mathcal{F}, P) . Define T_m^* as $T_m^* = \inf\{T_m(A) : A \in \mathcal{A}(C)\}$. Intuitively, T_m^* provides the smallest average delivery time possible in a setting. This gives us a means to define package delivery efficiency for an any Algorithm $A \in \mathcal{A}(C)$.

Definition 1. Consider a set of delivery algorithms $\mathcal{A}(C)$ satisfying the set of conditions and requirements C . We define the efficiency of the package delivery for an Algorithm $A \in \mathcal{A}(C)$ as follows

$$\eta = \frac{T_m^*}{T_m(A)}, 0 \leq \eta \leq 1 \quad (1)$$

If η is close to 1, it means that the algorithm is more efficient.

III. IDEAL CASE

Here, we first explain the system model and scenario for ideal case. Next, we propose our algorithm which delivers the packages and provides the uniform coverage over the regions.

A. System model

Figure 2 shows the neighborhood area over which we want to provide the uniform coverage. We assume that D drones deliver the arriving packages from the post office (at the center of region) to the N destination houses and at the same time, they are used for a UCA. There are N houses in the neighborhood area, which are destinations of the arrival packages. The houses are uniformly and independently distributed at the boundary of the circular region. We assume packages are continuously arriving at the post office center. In other words, it is assumed that there are always packages in the post office to be delivered by the drones. Let X_1, X_2, X_3, \dots be the sequence of random variables that correspond to the sequence of incoming packages. More specifically, we say that the i^{th} package must be delivered to the k^{th} house, if $X_i = k$, where $k \in \{1, 2, \dots, N\}$.

To compare efficiency of different algorithms fairly, we assume that all the drones fly with the average velocity, i.e., V_{avg} . The average is computed over the running time of the delivery algorithm. The time needed for one drone to reach the neighborhood edge from the post office in a straight line by average velocity V_{avg} is denoted by τ , i.e., $\tau = \frac{\rho - \gamma}{V_{avg}}$ where γ is the radius of the post office center, and ρ is the radius of the entire neighborhood area. For simplicity, throughout the paper, we ignore the down times (i.e. as nights) and remove them from our analysis.



FIGURE 2: Neighborhood area for Ideal case

B. The Scenario for Ideal Case

We assume that D drones deliver the arriving packages from the post office in a circular neighborhood area. Figure 3 shows the parameters of this scenario. θ_i ($0 \leq \theta_i \leq \theta_{max}$) is the angle of the i^{th} house on the perimeter of the circle sector. In case of a full circle, θ_{max} is equal to 2π as in Fig. 2. The whole neighborhood area A is defined as in (2). We assume houses are distributed uniformly over the neighborhood edge. We also assume package destinations are uniformly distributed over $1, 2, \dots, N$.

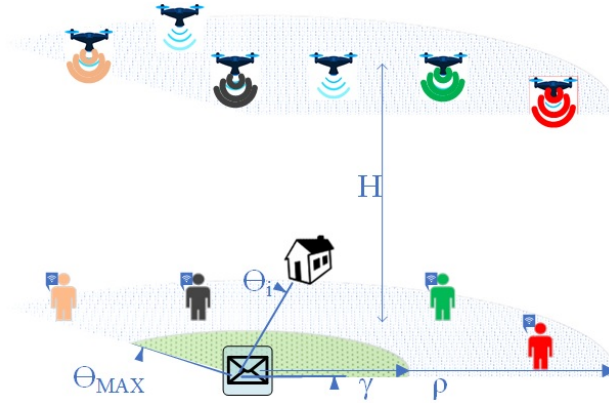


FIGURE 3: Parameters of our system model

$$A = \{(r, \theta) : \gamma \leq r \leq \rho; 0 \leq \theta \leq \theta_{max}\} \quad (2)$$

C. Lower bound for T_m^*

Here, we obtain a lower bound for T_m^* for the ideal case.

Lemma 1. In Ideal case, we have $T_m^* \geq \frac{2m\tau}{D}$, where τ and D are defined above.

Proof. Let's first assume there is only one drone. For delivering any of the packages, the drone must travel a distance $d_i \geq 2(\rho - \gamma)$. Let t_i be the time devoted to the delivery of the i th package. Then, the total time for delivery of m packages will be at least $\sum_{i=1}^m t_i$ and the total distance traveled is $\sum_{i=1}^m d_i$. By assumption, the average speed is V_{avg} , therefore

$$\sum_{i=1}^m t_i = \frac{\sum_{i=1}^m d_i}{V_{avg}} \geq \frac{2m(\rho - \gamma)}{V_{avg}} = 2m\tau.$$

Now, if there are D drones, for simultaneously delivering m packages, a minimum time of $\frac{2\tau m}{D}$ is necessary. Since this is true for all $A \in \mathcal{A}(C)$, we conclude

$$T_m^* \geq \frac{2m\tau}{D}.$$

□

D. The Algorithm

Here, we propose a multipurpose algorithm for the ideal case, i.e., an algorithm that can be used both for delivery of packages as well as uniform coverage. The simplifying assumptions of the ideal case makes the design of such algorithms very easy for this case. In fact, the main idea comes from properly randomizing the initial take-off times of the drones as well as properly choosing varying speeds for drones during delivery. In the proposed algorithm, referred to as Algorithm 1, first, we choose the take off times of drones, T_1, T_2, \dots, T_D , independently and uniformly from $(0, \tau)$. A package $X_i = k(1 \leq k \leq N, i = 1, 2, \dots)$ is assigned to a free drone to be delivered. Each drone first flies to a predetermined altitude of H , then flies in a straight line with angle θ_k (the direction of the destination) towards the neighborhood edge. When the drone

Algorithm 1 Algorithm corresponding to the ideal case

```
1: function DELIVERYCOST( $D, m, X$ )
2:   Inputs:
   D drones with average speed  $V$ 
    $m$  number of package to be delivered
    $X$  arrival packages which are distributed over  $1, 2, \dots, N$ 
3:   Output:
   Total time to deliver  $m$  packages ( $T_m$ )
4:   for  $\langle i=1; j \leq D \rangle$  do
5:     Generate random variable  $T_i$  uniform over  $(0, \tau)$ .
6:     Assign  $i^{th}$  package to  $i^{th}$  drone
7:      $i^{th}$  drone flies at  $T_i$  over a straight line with  $V_d(t)$  at angle  $\theta_i$ 
8:   end for
9:    $j = D + 1$ ;
10:  while  $j \leq m$  do
11:    Assign  $j^{th}$  package to a free drone (say  $i^{th}$  drone)
12:     $i^{th}$  drone flies right away over a straight line with  $V_d(t)$  at angle  $\theta_j$ 
13:  end while
14: end function
```

reaches the neighborhood edge and delivers its assigned package, it returns to the origin on the same angle to complete the first cycle and this action repeats continuously. Figure 4 shows this trajectory process.

The speed of drone d at time t is given by

$$V_d(t) = \begin{cases} \frac{(\rho^2 - \gamma^2)}{2\sqrt{\tau((\rho^2 - \gamma^2)(t - k\tau - T_d) + \tau\gamma^2)}}, & \text{if } T_d + k\tau \leq t \leq T_d + (k + 1)\tau, k \text{ even.} \\ \frac{-(\rho^2 - \gamma^2)}{2\sqrt{\tau((\rho^2 - \gamma^2)((k + 1)\tau + T_d - t) + \tau\gamma^2)}}, & \text{if } T_d + k\tau \leq t \leq T_d + (k + 1)\tau, k \text{ odd.} \end{cases} \quad (3)$$

We prove that if d_{th} drone flies with speed $V_d(t)$ at time t given by (3), the drones will provide

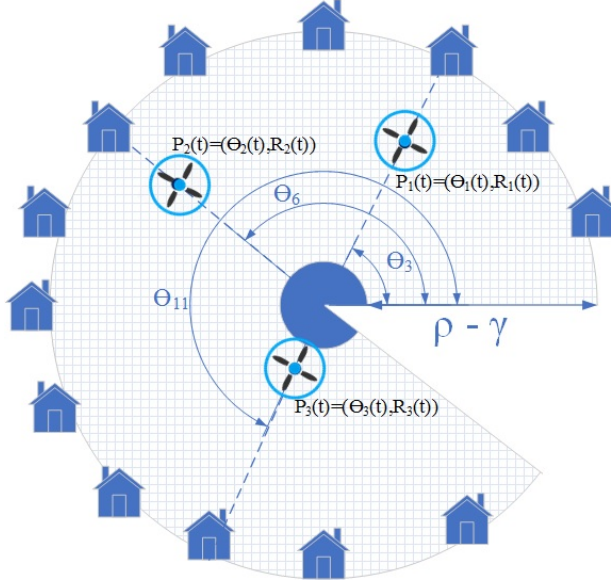


FIGURE 4: First process trajectory

a uniform coverage over the area A . Equation (3) suggests that drones fly faster close to post office and decrease their speed near the boundary (i.e., near the houses) to provide a uniform coverage. Furthermore, the location of the drone is obtained by taking integral of (3) as in (4).

$$R_d(t) = \begin{cases} \sqrt{\frac{(\rho^2 - \gamma^2)(t - k\tau - T_d)}{\tau} + \gamma^2}, & \text{if } T_d + k\tau \leq t \leq T_d + (k+1)\tau, \text{ k even.} \\ \sqrt{\frac{(\rho^2 - \gamma^2)((k+1)\tau + T_d - t)}{\tau} + \gamma^2}, & \text{if } T_d + k\tau \leq t \leq T_d + (k+1)\tau, \text{ k odd.} \end{cases} \quad (4)$$

Theorem 1. For trajectory process corresponding to the ideal case: i) For all $t > \tau$, the instantaneous locations of the drones along the delivery path $(\theta_d(t), R_d(t))$, form a uniform BPP, and ii) the time to deliver m packages is equal or less than $\frac{2m\tau}{D} + \tau$, i.e., $T_m(A) \leq \frac{2m\tau}{D} + \tau$.

Before providing the proof, we present the following lemma which will be used later in the proof procedure.

Lemma 2. For any arbitrary observation time of $t > \tau$, the location of any of the D drones

that move according to (3) has the following probability density function (pdf):

$$f_{R_d}(r_d) = \frac{2r_d}{\rho^2 - \gamma^2}, \quad \gamma \leq r_d \leq \rho.$$

That is, $f_{R_d}(r_d)$ is the pdf of distance of a uniformly distributed point in the circular region between radii γ and ρ .

Proof. First, assume that $T_d + k\tau \leq t \leq T_d + (k+1)\tau$ and k is odd, we have the following:

$$\begin{aligned} F_{R_d}(r_d) &= Pr(R_d(t) \leq r_d) = Pr\left(\sqrt{\frac{(\rho^2 - \gamma^2)((k+1)\tau + T_d - t)}{\tau}} + \gamma^2 \leq r_d\right) \\ &= Pr\left(T_d \leq \frac{\tau(r_d^2 - \gamma^2)}{\rho^2 - \gamma^2} - (k+1)\tau + t\right) = Pr(T_d \leq \omega_d) = F_{T_d}(\omega_d), \end{aligned} \quad (5)$$

where F_{T_d} is the CDF of T_d and $\omega_d = \frac{\tau(r_d^2 - \gamma^2)}{\rho^2 - \gamma^2} - (k+1)\tau + t$.

Now to obtain the PDF of the R_d , we take the derivative of F_{R_d} :

$$f_{R_d}(r_d) = \frac{dF_{R_d}(r_d)}{dr_d} = \frac{dF_{T_d}(\omega_d)}{dr_d} = \frac{d}{dr_d} \left(\frac{r_d^2 - \gamma^2}{\rho^2 - \gamma^2} - (k+1) + \frac{t}{\tau} \right) = \frac{2r_d}{\rho^2 - \gamma^2}, \quad \gamma \leq r_d \leq \rho \quad (6)$$

where (6) is obtained from the fact that $T_d \sim U(0, \tau)$. The case for even k is proved similarly. \square

We now provide the proof for Theorem 1.

Proof. To prove the first part of Theorem 1, we first need to show that for $t > \tau$, the location of vehicles are independent. This is intuitive, since $\theta_d \sim U(0, \theta_{max})$ and $T_d \sim U(0, \tau)$ both have been chosen independently. Second, we have to show that the locations are uniformly distributed over A . To do so, we note that since, $\theta_d \sim U(0, \theta_{max})$, the angle of the drone is uniformly distributed between 0 and θ_{max} , i.e. $\angle P_d(t) \sim U(0, \theta_{max})$. In addition, in Lemma 2, we proved that the location of drones, i.e., $R_d(t)$, are uniformly distributed over A . Therefore, drones are distributed according to uniform BPP over A .

The proof of the second part of Theorem 1 is as follows: The departure times of the D drones, T_1, T_2, \dots, T_D , are i.i.d. and uniform over $(0, \tau)$. So by time τ , all D drones have departed and

by time 3τ , they have delivered at least D packages and come back to the post office center. The delivery time of the rest of packages (i.e., $m - D$ packages) is $\frac{2\tau(m-D)}{D}$, which are simultaneously delivered by the D drones. Therefore, the time to deliver m packages is equal to or less than $\frac{2m\tau}{D} + \tau$. \square

By considering the upper bound of $T_m(A)$ obtained in Theorem 1, and the lower bound of delivery efficiency time obtained in Lemma 1, the efficiency of the proposed algorithm satisfies

$$\eta \geq \frac{1}{1 + \frac{D}{2m}}. \quad (7)$$

Note that since m is the number of delivered packages, the efficiency approaches 1 over time.

IV. PRACTICAL (GENERAL) CASE

In the general scenario, we do not want to impose specific assumptions on the density or location of homes or the distribution of arrival packages. Therefore, this setting can be applied to any neighborhood area.

A. System Model and the Scenario



FIGURE 5: Neighborhood areas for Practical case

Figure 5 shows a typical neighborhood area over which we want to provide a uniform coverage. In this case, the geometry of neighborhood area does not need to be circular and is generally

represented by a 2D shape. In addition, the houses are arbitrarily distributed in the neighborhood area, so the distances from the post office to the houses can be any arbitrary value. Again, we consider a multipurpose scenario: We assume that D drones deliver the arriving packages from the post office to N destination houses and at the same time we want to use them in a UCA framework. We assume packages are continuously arriving at the post office center. The only assumption we make (about the probability distributions of the destinations) is that over a period of time, each destination has non-zero probability. The location of h^{th} house is defined in a three-dimensional (3D) Cartesian coordinate system by $(x_h, y_h, 0)$, where $1 \leq h \leq N$. Drones fly at a constant altitude H above the ground and the location of the d^{th} drone at time t is shown by $(X_d(t), Y_d(t), H)$, where $1 \leq d \leq D$.

B. The Algorithm

Here, we provide the detailed steps and components of the algorithm for the practical case. **Division of the area to small cells:** In this algorithm, referred to as Algorithm 2, first, we divide the neighborhood area into small regions (cells). We use A_l to refer to these regions where $1 \leq l \leq S$ and S is the number of cells. We assume that A_l is small so that at most one drone can fly over the cell at any time. This assumption is compatible with the safety concern of drones as well.

Defining Trajectories: Then, we should define the trajectory paths, $PT_h : 1 \leq h \leq N$, between the post office and the houses in order to deliver the packages with high efficiency and simultaneously provide the uniform coverage. If we were not concerned about the UCA requirement, the most efficient trajectories would have been straight lines from post office to the destinations. Nevertheless, to achieve the UCA requirement, we might need to change trajectories slightly: If needed, we change the straight lines between the post office and the houses in a way that all defined small regions are crossed by at least one trajectory. It means that we want to make sure $((\cup_{h=1}^N PT_h) \cap A_l \neq \emptyset)$ for any region $l, 1 \leq l \leq S$.

Algorithm 2 Algorithm corresponding to the practical case

```
1: function DELIVERYCOST( $A, D, m, X$ )
2:   Inputs:
    $A$  the area should be covered
    $D$  drones with average speed  $V$ 
    $m$  number-of packages to deliver
3:    $X$  arrival packages which are not uniformly distributed over  $1, 2, \dots, N$ 
   Output:
   Total time to deliver  $m$  packages ( $T_m$ )
4:   Define  $V_{MAX}$  and  $V_{MIN}$ 
5:   Divide  $A$  into small cells; called these cells  $A_1, A_2, \dots, A_S$ 
6:   for each small cells consider coverage probability  $p_r$ ,  $1 < r < S$  and initialize it with 0
7:   for  $h=1; h \leq N$  do
8:     Generate the straight trajectory between the post office and  $h^{th}$  house and called it  $PT_h$ 
9:   end for
10:  for  $l=1; l \leq S$  do
11:    if No  $PT$  passes through  $A_l$  then
12:      Select  $PT_h$  which is the closest trajectory to  $A_l$ 
13:      Change  $PT_h$  in such a way that it passes through  $A_l$ 
14:    end if
15:  end for
16:  for  $j=1; j \leq \frac{m}{D}$  do
17:    for  $i=1; i \leq D$  do
18:      Assign  $((j-1) * D + i)^{th}$  package to  $i^{th}$  drone
19:      Assume  $h$  is the destination of  $((j-1) * D + i)^{th}$  package
20:      foreach region  $l$  which  $PT_h$  passes through
21:        if  $p_l < p^*$  then
22:          Set velocity of  $i^{th}$  drone to  $MAX(V_{MIN}, \frac{H_1(PT_h, A_l)}{p^* - p_l})$ 
23:        else
24:          Set velocity of  $i^{th}$  drone to  $MIN(V_{MAX}, \frac{H_1(PT_h, A_l)}{p^* - p_l})$ 
25:        end if
26:      Update  $p_l$ 
27:    end for
28:  end for
29: end function
```

Uniform Coverage: Here, we specifically state the requirement for uniform coverage. Consider the time interval $[0, t]$ where packages are continuously being delivered to their destinations. For any cell l , define $c_l(t)$ as the total time that cell is covered (i.e., a drone is flying over that region). The coverage ratio up to time t is defined as $p_l(t) = \frac{c_l(t)}{t}$. For uniform coverage, we require that for all cells $l = 1, 2, \dots, S$, we must have $\lim_{t \rightarrow \infty} p_l(t) = p^*$, where p^* is the desired coverage probability. It is worth noting that although to have a rigorous proof we state the condition for the limit case, in practice the convergence is fast as observed in our simulations in Section V.

Varying Drone Speeds: Algorithm 2 is an *adaptive* algorithm, that is, we adjust the velocity of drones when they enter the regions in order to preserve the uniformity in all cells. Intuitively, if the current coverage ratio is less than the desired coverage probability p^* (i.e., $p_l(t) < p^*$), we should decrease the velocity of the drone, and if it is more than the expected coverage probability, the drone should pass this region faster. Lines 21 to 25 of Algorithm 2 show this adjustment, where H_1 is Hausdorff measure.

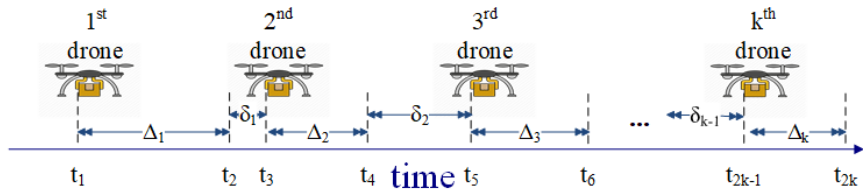


FIGURE 6: Arrival/departure of drones over time within a cell

Below we show that we can adjust the velocities in a way to guarantee $\lim_{t \rightarrow \infty} p_l(t) = p^*$ for all cells, A_l , $l = 1, 2, \dots, S$. For notational simplicity, we will sometimes drop the subscript l in the rest of the proof. Define L as $H_1((\cup_{h=1}^N PT_h) \cap A_l)$, i.e., the lengths of the part of trajectories restricted to cell l . Fig. 6 demonstrates arrival/departure of drones over the region during a delivery period for m packages. As you can see, first the drone arrives over the region at time t_1 and traverses the cell with speed V_1 , and leaves the region at time t_2 . In general, the k^{th} drone

arrives over the cell at time t_{2k-1} and leaves the region at time t_{2k} (traverses the cell with speed V_k). The time between the arrival and departure of the k^{th} drone in cell l is denoted by Δ_k and the time between departure of the k^{th} drone and arrival of the $(k+1)^{th}$ is shown by δ_k . Thus,

$$\Delta_k = t_{2k} - t_{2k-1}, \text{ and } \delta_k = t_{2k+1} - t_{2k}.$$

Suppose the maximum and minimum possible speeds of drones are given by V_{MAX} and V_{MIN} . If we define $\Delta_{MAX} = \frac{L}{V_{MIN}}$ and $\Delta_{MIN} = \frac{L}{V_{MAX}}$, then we have $0 < \Delta_{MIN} \leq \Delta_k \leq \Delta_{MAX}$. In any practical scenarios, the δ_k values can not be unlimited. So here we assume that there exist $\delta_{MIN} \geq 0$ and $\delta_{MAX} \geq 0$ such that for all k , $0 < \delta_{MIN} \leq \delta_k \leq \delta_{MAX}$. Before stating and proving the main theorem, we need the following definition:

Definition 2. (Causal Velocity Profiles) An algorithm for determining V_j for $j = 1, 2, \dots$ is said to be casual, if the value of V_j is determined only by the past data up-to time t_{2j-1} .

Theorem 2. If V_{MIN} and V_{MAX} can be chosen such that $V_{MAX} \geq \frac{L(1-p^*)}{p^* \delta_{MIN}}$ and $V_{MIN} \leq \frac{L(1-p^*)}{p^* \delta_{MAX}}$, then there exists a causal velocity profile such that $\lim_{t \rightarrow \infty} p_l(t) = p^*$.²

Before proving this theorem, we provide some lemmas that are later used during the proof. Also for simplicity, we assume only one path goes through A_l (The proof can easily be extended to multiple paths). Since at any time, at most one drone flies over each cell, we can say that $c_l(t_{2k}) = \sum_{i=1}^k \Delta_i$ and also $c_l(t_{2k+1}) = \sum_{i=1}^k \Delta_i$. From these expressions, the following equations can be concluded:

$$p(t_{2k}) = \frac{c(t_{2k})}{t_{2k}} = \frac{\sum_{i=1}^k \Delta_i}{t_1 + \sum_{i=1}^k \Delta_i + \sum_{i=1}^{k-1} \delta_j}. \quad (8)$$

²This theorem is a main result stating that the UCA requirement can be satisfied. The conditions V_{MIN} and V_{MAX} simply state that we should be able to have a large enough range for the velocities to be able to achieve a uniform coverage. The proof is given below, which is a bit technical due to the fact that we want to prove the statement in a very general scenario without making specific assumptions. The readers less interested in the technical proof, can refer to Section V to see the simulation results showing the performance of the proposed algorithms for two real neighborhood areas: University of Massachusetts Amherst and Union Point, which is a smart city near Boston.

$$p(t_{2k+1}) = \frac{c(t_{2k+1})}{t_{2k+1}} = \frac{\sum_{i=1}^k \Delta_i}{t_1 + \sum_{i=1}^k (\Delta_i + \delta_i)}. \quad (9)$$

Lemma 3. If all drones traverse the cell with maximum speed at any time i.e. $V_j = V_{MAX}$ for all j , then $\limsup_{k \rightarrow \infty} p(t_{2k}) \leq p^*$ and if all drones traverse the cell with minimum speed at any time i.e. $V_j = V_{MIN}$ for all j , then $\liminf_{k \rightarrow \infty} p(t_{2k+1}) \geq p^*$.

Proof of Lemma 3. If all drones pass the cell with the maximum velocity V_{MAX} , it takes $\frac{L}{V_{MAX}}$ to leave the cell and we can obtain the probability coverage as follows:

$$P(t_{2k+1}) = \frac{\sum_{i=1}^k \Delta_i}{t_1 + \sum_{i=1}^k \Delta_i + \sum_{i=1}^k \delta_j} = \frac{\frac{kL}{V_{MAX}}}{t_1 + \frac{kL}{V_{MAX}} + \sum_{i=1}^k \delta_j} = \frac{1}{1 + \frac{t_1 V_{MAX}}{kL} + \frac{V_{MAX}}{kL} \sum_{i=1}^k \delta_j}.$$

By using $V_{MAX} \geq \frac{L(1-p^*)}{p^* \delta_{MIN}}$, we have

$$\frac{1}{1 + \frac{t_1 V_{MAX}}{kL} + \frac{V_{MAX}}{kL} \sum_{i=1}^k \delta_j} \leq \frac{1}{1 + \frac{t_1 V_{MAX}}{kL} + \frac{1-p^*}{p^* \delta_{MIN}} \left(\frac{1}{k} \sum_{i=1}^k \delta_j \right)},$$

and since $\left(\frac{1}{k} \sum_{i=1}^k \delta_j \right) \geq \delta_{MIN}$, we have

$$\limsup_{k \rightarrow \infty} p(t_{2k+1}) \leq \frac{1}{1 + \frac{1-p^*}{p^*} 1},$$

and as a result, $\limsup_{k \rightarrow \infty} p(t_{2k+1}) \leq p^*$.

Next, we show if all drones traverse the cell with minimum speed at any time i.e. $V_j = V_{MIN}$ for all j , then $\liminf_{k \rightarrow \infty} p(t_{2k+1}) \geq p^*$. In this case,

$$P(t_{2k+1}) = \frac{\sum_{i=1}^k \Delta_i}{t_1 + \sum_{i=1}^k \Delta_i + \sum_{i=1}^k \delta_j} = \frac{\frac{kL}{V_{MIN}}}{t_1 + \frac{kL}{V_{MIN}} + \sum_{i=1}^k \delta_j} = \frac{1}{1 + \frac{t_1 V_{MIN}}{kL} + \frac{V_{MIN}}{kL} \sum_{i=1}^k \delta_j}.$$

By using $V_{MIN} \leq \frac{L(1-p^*)}{p^* \delta_{MAX}}$, we have

$$\frac{1}{1 + \frac{t_1 V_{MIN}}{kL} + \frac{V_{MIN}}{kL} \sum_{i=1}^k \delta_j} \geq \frac{1}{1 + \frac{t_1 V_{MIN}}{kL} + \frac{1-p^*}{p^* \delta_{MAX}} \left(\frac{1}{k} \sum_{i=1}^k \delta_j \right)} = \frac{1}{1 + \frac{t_1 V_{MIN}}{kL} + \frac{1-p^*}{p^*} \left(\frac{1}{k \delta_{MAX}} \sum_{i=1}^{k-1} \delta_j \right)}.$$

and since $\left(\frac{1}{k} \sum_{i=1}^k \delta_j \right) \leq \delta_{MAX}$, we have

$$\liminf_{k \rightarrow \infty} p(t_{2k+1}) \geq \frac{1}{1 + \frac{1-p^*}{p^*} 1},$$

and as a result, $\liminf_{k \rightarrow \infty} p(t_{2k+1}) \geq p^*$. □

Note that the above argument can be repeated for the cases where the first k_0 values of V_j 's are arbitrary as they do not impact the limiting behavior. So we can provide the following corollary.

Corollary 1. Let k_0 be a positive integer. If we have a sequence V_j for $j = 1, 2, \dots, \infty$ such that for all $j \geq k_0$, $V_j = V_{MAX}$, then

$$\limsup_{k \rightarrow \infty} p(t_{2k+1}) \leq p^*. \quad (\text{A})$$

Similarly, If we have a sequence V_j for $j = 1, 2, \dots, \infty$ such that for all $j \geq k_0$, $V_j = V_{MIN}$, then

$$\liminf_{k \rightarrow \infty} p(t_{2k+1}) \geq p^*. \quad (\text{B})$$

For the brevity of the notation, let's define $p(t_{2k+1}, V_{MIN})$ as the value of $p(t_{2k+1})$ when for all $j \geq k_0$, $V_j = V_{MIN}$, and define $p(t_{2k+1}, V_{MAX})$, similarly. Thus, we have

$$\liminf_{k \rightarrow \infty} p(t_{2k+1}, V_{MIN}) \geq p^*.$$

Now consider two cases: If we have

$$\limsup_{k \rightarrow \infty} p(t_{2k+1}, V_{MIN}) \leq p^*,$$

Then, we will have

$$\lim_{k \rightarrow \infty} p(t_{2k+1}, V_{MIN}) = p^*.$$

Otherwise, we must have

$$\limsup_{k \rightarrow \infty} p(t_{2k+1}, V_{MIN}) > p^*.$$

So we come up with the following corollaries:

Corollary 2. For any sequence of $p(t_{2k+1})$, one of the following is true:

$$\lim_{k \rightarrow \infty} p(t_{2k+1}, V_{MIN}) = p^*, \text{ or } \limsup_{k \rightarrow \infty} p(t_{2k+1}, V_{MIN}) > p^*.$$

Corollary 3. For any sequence of $p(t_{2k+1})$, one of the following is true:

$$\lim_{k \rightarrow \infty} p(t_{2k+1}, V_{MAX}) = p^*, \text{ or } \liminf_{k \rightarrow \infty} p(t_{2k+1}, V_{MAX}) < p^*.$$

Definition 3. (Min-Max Algorithm) The min-max algorithm for choosing V_i 's is defined as follows: We choose $V_1 = V_{MIN}$. For $k \geq 1$, if $p(t_{2k-1}) \leq p^*$, then $V_k = V_{MIN}$, otherwise $V_k = V_{MAX}$.

Note: The min-max algorithm is used below to prove Theorem 2. Nevertheless, there are various choices of velocity profiles $V_j, j = 1, 2, \dots, \infty$ that satisfy Theorem 2. Their differences are in their rate of convergence and their practicality. The one we have chosen in our algorithm provides a very fast convergence (Algorithm 2) and also results in much smoother operation (the changes in speeds can actually be made minimal and gradual suitable for practical implementation). However, for the sake of proofs, it is easier to use the min-max algorithm defined above.

Lemma 4. For the min-max algorithm, the following statements are true:

- 1) If $p(t_{2k-1}) < p^*$, then $p(t_{2k+1}) \geq p(t_{2k-1})$.
- 2) If $p(t_{2k-1}) > p^*$, then $p(t_{2k+1}) \leq p(t_{2k-1})$.

Proof. If $p(t_{2k-1}) < p^*$, then $V_k = V_{MIN}$, so $\Delta_k = \Delta_{MAX} = \frac{L}{V_{MIN}}$.

$$p(t_{2k+1}) = \frac{c(t_{2k+1})}{t_{2k+1}} = \frac{c(t_{2k-1}) + \Delta_{MAX}}{t_{2k-1} + \Delta_{MAX} + \delta_k} \quad (10)$$

Now note that

$$\frac{\Delta_{MAX}}{\Delta_{MAX} + \delta_k} \geq \frac{\Delta_{MAX}}{\Delta_{MAX} + \delta_{MAX}} \geq p^*. \quad (11)$$

The last inequality is the direct result of the main assumption $V_{MIN} \leq \frac{L(1-p^*)}{p^*\delta_{MAX}}$. Now by combining $p(t_{2k-1}) = \frac{c(t_{2k-1})}{t_{2k-1}} < p^*$ and Equations 10 and 11, we conclude $p(t_{2k+1}) \geq p(t_{2k-1})$. The second statement of the lemma can be proved similarly. \square

Lemma 5. For the min-max algorithm, we have $\lim_{j \rightarrow \infty} |p(t_{j+1}) - p(t_j)| = 0$.

Proof. It suffices to show $\lim_{k \rightarrow \infty} |p(t_{2k}) - p(t_{2k+1})| = 0$ and $\lim_{k \rightarrow \infty} |p(t_{2k}) - p(t_{2k-1})| = 0$. The proofs are similar, so we just show the first one. Recall that $P(t_{2k}) = \frac{\sum_{i=1}^k \Delta_i}{t_1 + \sum_{i=1}^k \Delta_i + \sum_{j=1}^{k-1} \delta_j} = \frac{U_k}{W_k}$.

Thus, we have $p(t_{2k+1}) = \frac{U_k}{W_k + \delta_k}$. Remember, that for $\delta_{MIN} \geq 0$ and $\delta_{MAX} \geq 0$, we have for all k , $0 < \delta_{MIN} \leq \delta_k \leq \delta_{MAX}$ and $0 < \Delta_{MIN} \leq \Delta_k \leq \Delta_{MAX}$. We have

$$\begin{cases} k\Delta_{MIN} \leq U_k \leq k\Delta_{MAX} \\ t_1 + k\Delta_{MIN} + (k-1)\delta_{MIN} \leq W_k \leq t_1 + k\Delta_{MAX} + (k-1)\delta_{MAX}. \end{cases}$$

Thus, $\lim_{k \rightarrow \infty} U_k = \infty$ and $\lim_{k \rightarrow \infty} W_k = \infty$, and their ratio $\frac{W_k}{U_k}$ is bounded. Therefore, we can conclude that

$$|p(t_{2k}) - p(t_{2(k+1)})| = \frac{\delta_k U_k}{(W_k + \delta_k)(W_k)} \rightarrow 0$$

as k goes to infinity. □

Lemma 6. There exists a casual algorithm V_j for $j = 1, 2, \dots, \infty$ such that

$$\lim_{j \rightarrow \infty} p(t_j) = p^*. \quad (12)$$

Proof. Based on Lemma 5, it suffices to show $\lim_{k \rightarrow \infty} p(t_{2k+1}) = p^*$. We claim that using the min-max velocity profile, we can achieve $\lim_{k \rightarrow \infty} p(t_{2k+1}) = p^*$. Let $p(t_3) \leq p^*$, then the min-max algorithm adjusts V_2 to V_{MIN} . In fact, V_{j+1} is tuned to V_{MIN} as long as $p(t_{2j+1}) \leq p^*$. Now, if for all $j > 1$, $p(t_{2j+1}, V_{MIN}) \leq p^*$ then by Corollary 2, we have $\lim_{k \rightarrow \infty} p(t_{2k+1}, V_{MIN}) = p^*$, in which case we are done. Otherwise, there exists a k_1 in which $p(t_{2k_1+1}) \geq p^*$ at which point the algorithm switches to V_{MAX} . Similarly, by Corollary 3, there exists $k_2 \geq k_1$ such that $p(t_{2k_2+1}) \leq p^*$, and this oscillation repeats infinitely (or anytime it stops we are already converging to p^* and we are done). Thus, we may assume the sequence $p(t_j)$, for $j = 1, 2, \dots$ crosses p^* infinitely many times.

To complete the proof of Lemma 6, we show that for all $\epsilon > 0$, there exists k_ϵ such that for all $k > k_\epsilon$, we have $|p(t_{2k+1}) - p^*| < \epsilon$. First, choose k_1 such that for all $k \geq k_1$, we have $|p(t_{2k}) - p(t_{2(k-1)})| < \frac{\epsilon}{4}$ and $|p(t_{2k+1}) - p(t_{2k-1})| < \frac{\epsilon}{4}$ (Lemma 5).

Without loss of generality assume $p(t_{2k-1}) < p^*$. Let k_ϵ be the smallest $k > k_1$ such that $p(t_{2k_\epsilon+1})$ crosses p^* , then we know the following

- 1) $p(t_{2k_\epsilon+1}) > p^*$ and $p(t_{2k_\epsilon+3}) < p(t_{2k_\epsilon+1})$ (Lemma 4);
- 2) $|p(t_{2k_\epsilon+1}) - p^*| < \frac{\epsilon}{2}$;
- 3) $|p(t_{2k_\epsilon+3}) - p(t_{2k_\epsilon+1})| < \frac{\epsilon}{2}$.

Therefore, we conclude $|p(t_{2k_\epsilon+3}) - p^*| < \epsilon$. Indeed, repeating the same argument from now on, we conclude for all $k > k_\epsilon$, we have $|p(t_{2k+1}) - p^*| < \epsilon$. \square

Proof of Theorem 2. To prove Theorem 2, we show that the min-max sequence V_j satisfies $\lim_{t \rightarrow \infty} p_l(t) = p^*$. It should be noted that we assumed that there exists $\delta_{MIN} > 0$ and $\delta_{MAX} > 0$ such that for all k , $0 < \delta_{MIN} \leq \delta_k \leq \delta_{MAX} < \infty$, also there are $\Delta_{MIN} > 0$ and $\Delta_{MAX} > 0$ such that for all k , $0 < \Delta_{MIN} \leq \Delta_k \leq \Delta_{MAX} < \infty$.

Here, we define $k(t) = \min(k : t_{2k} \geq t)$. Also, for $t_{2(k-1)} \leq t \leq t_{2k}$ we define the following:

$$a_k = \frac{c(t_{2k})}{t_{2k} - \delta_{MAX} - \Delta_{MAX}}, \quad b_k = \frac{c(t_{2(k-1)})}{t_{2(k-1)} + \delta_{MAX} + \Delta_{MAX}}$$

By using (12), we have

$$\lim_{k \rightarrow \infty} a_k = \lim_{k \rightarrow \infty} \frac{c(t_{2k})}{t_{2k} - \delta_{MAX} - \Delta_{MAX}} = \lim_{k \rightarrow \infty} \frac{c(t_{2k})}{t_{2k}} \frac{t_{2k}}{t_{2k} - \delta_{MAX} - \Delta_{MAX}} = p^*.$$

Similarly, we can conclude that

$$\lim_{k \rightarrow \infty} b_k = \lim_{k \rightarrow \infty} \frac{c(t_{2(k-1)})}{t_{2(k-1)} + \delta_{MAX} + \Delta_{MAX}} = \lim_{k \rightarrow \infty} \frac{c(t_{2(k-1)})}{t_{2(k-1)}} \frac{t_{2(k-1)}}{t_{2(k-1)} + \delta_{MAX} + \Delta_{MAX}} = p^*$$

Using definition of $k(t)$, we have

$$\begin{aligned} p(t) &= \frac{c(t)}{t} \leq \frac{c(t_{2k})}{t} \leq \frac{c(t_{2k})}{t - \delta_{MAX} - \Delta_{MAX}} = a_k \\ p(t) &= \frac{c(t)}{t} \geq \frac{c(t_{2(k-1)})}{t} \geq \frac{c(t_{2(k-1)})}{t + \delta_{MAX} + \Delta_{MAX}} = b_k \end{aligned}$$

So, for all t , we have $b_k(t) \leq p(t) \leq a_k(t)$. Based on this we can conclude that:

$$\begin{cases} p(t) \geq b_k(t) \\ p(t) \leq a_k(t) \end{cases} \Rightarrow \begin{cases} \liminf_{t \rightarrow \infty} p(t) \geq \liminf_{t \rightarrow \infty} b_k(t) = p^* \\ \limsup_{t \rightarrow \infty} p(t) \leq \limsup_{t \rightarrow \infty} a_k(t) = p^* \end{cases} \Rightarrow \lim_{t \rightarrow \infty} p(t) = p^*$$

\square

V. SIMULATION RESULTS

In Section III, we proved that the ideal algorithm provides uniform coverage, in this section, we run simulation for this algorithm to verify our claim. As mentioned before, to investigate the coverage associated to each trajectory, we divide the neighborhood area into small cells and measure the average number of drones over the regions through simulation. We consider 10 disjoint equal cells within $\frac{5}{8}$ of a circular area with radius $\rho = 5km$ as shown in Fig 7. We set the radius of the post office center to 100, i.e., $\gamma = 100m$, and the number of houses to 100, i.e., $N = 100$. We run the simulation with two different number of drones $D = 5$ and $D = 10$.

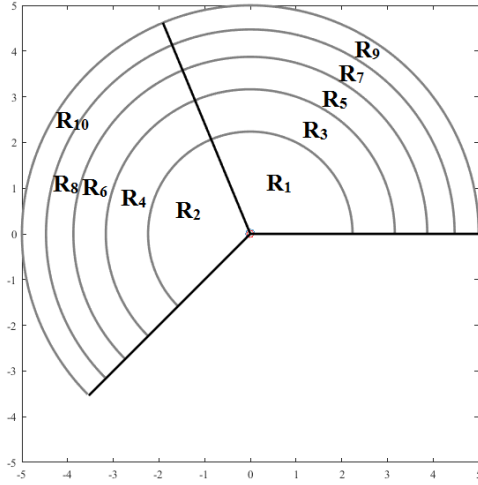


FIGURE 7: Circular area with radius 5 km is divided to 10 disjoint regions

Figure 8 shows the average number of drones flying over each of the ten regions for both simulation and analysis. As can be seen, the simulation and analysis results coincide for both 5 and 10 drones. Also, there is an equal average number of drones over all the regions, which validates our claim that the proposed Algorithm 1 provides uniform coverage.

In Section IV, we proposed Algorithm 2 to deliver the packages and provide the uniform coverage simultaneously which can be applied to any neighborhood area with any distribution of arrival packages and position of houses. We consider two neighborhood areas, University

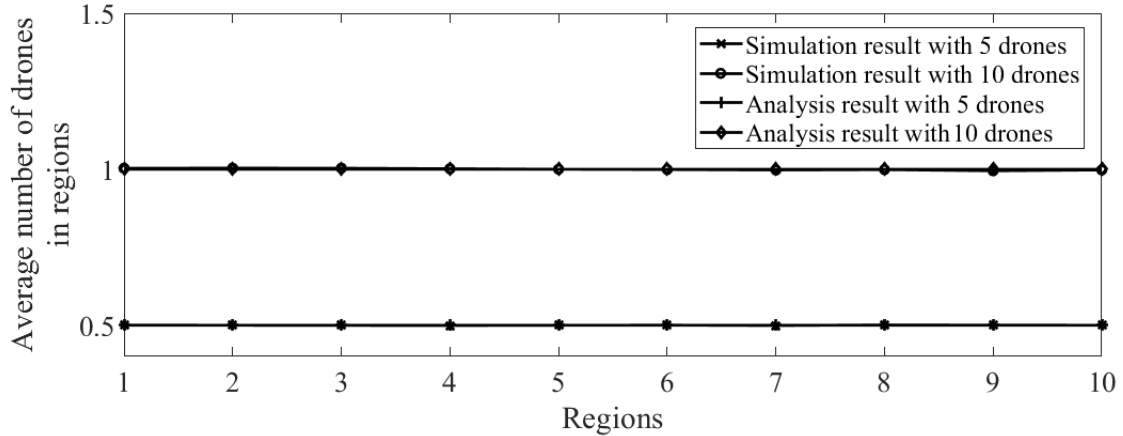



FIGURE 8: Average number of the drones over the regions for 5 and 10 drones

of Massachusetts Amherst and Union Point, which is a smart town near Boston, to verify our claim about uniformity in coverage and investigate the efficiency of our algorithm to deliver the packages. We introduced University of Massachusetts Amherst community in Section I. Figure 1a and 1b showed the neighborhood map and the heat-map of average number of drones for the benchmark algorithm, respectively. Figure 9 shows the heat-map of the average number of drones for the proposed algorithm. In Figure 9a, our proposed algorithm is simulated by 5 drones and in Figure 9b, our algorithm is simulated by 10 drones. As can be seen, both configurations provide uniform coverage over the neighborhood area.

As for the Union Point, which has approximately 4000 homes [55] and total area of 1500 acres (see Fig. 10a), we assume the last-mile delivery office is located in the top-left corner of the figure. We divided the neighborhood community into 24 small cells to investigate the coverage. 10 drones are used to deliver the packages. First we assume the drones fly in straight lines with constant velocity to deliver the packages to houses. The average number of drones flown over the regions is shown by a heat-map in Fig. 10b. Then we assume the drones follow the proposed Algorithm 2 to deliver the packages to houses. The average number of drones over the regions is shown by heat-map in Fig. 10c. As can be seen, the proposed algorithm provides



(A) 5 drones are used to simulate the algorithm

(B) 10 drones are used to simulate the algorithm

FIGURE 9: Proposed multi-purpose drone algorithm for University of Massachusetts (UMASS) community

uniform coverage over the entire neighborhood area.

So far, we have shown that the proposed algorithm provides uniform coverage over the neighborhood area. Here, we want to show that this algorithm also provides efficient delivery of packages. To do so, we measured the average delivery time of 1000 packages through simulation and showed the efficiency in Table I. As seen, our proposed algorithm delivers the packages over both communities efficiently. In Union Point, the efficiency slightly decreases because there are some cells without buildings. Figure 11 shows the distribution of package delivery time for the Union Point community. As can be seen, the distribution profiles are of similar nature for the proposed algorithm and the bench mark algorithm while the latter can not provide a uniform coverage. In particular, we are interested in the fraction packages that are delivered later than certain amount of time, e.g., 30 minutes. This value has been reported in Table I. As reported in this table, the fraction of these packages are very small.

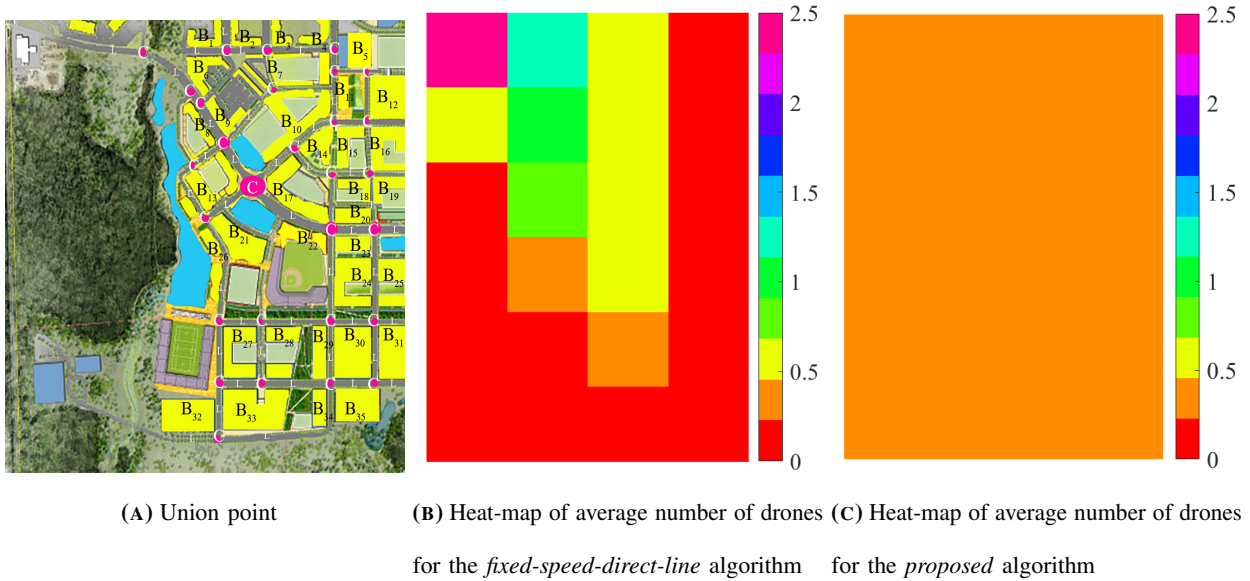


FIGURE 10: Multi-purpose drone algorithm for Union point community

TABLE I: Average time to deliver 1000 packages with 10 drones for second algorithm

	Efficiency	fraction of packages (average) with delivery time >30 mins
UMASS Community	1	0.006
Union point Community	0.87	0.012

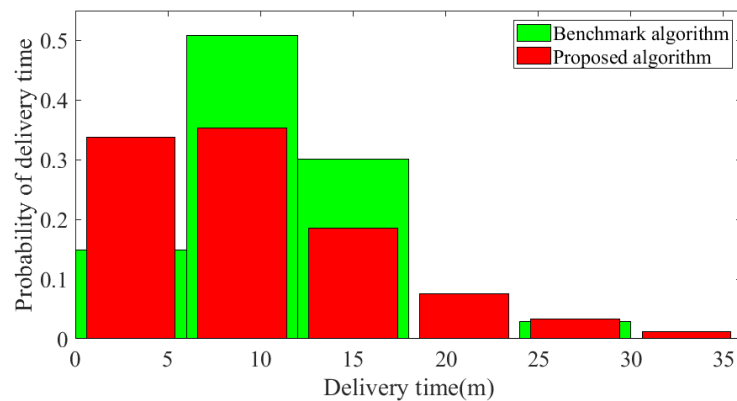


FIGURE 11: Probability of delivery time for Union point community

VI. CONCLUSION

In this paper, we proposed UAVs that simultaneously perform multiple tasks, uniform-coverage applications (UCAs) and last-mile delivery. We investigated the multi-task UAVs for two scenarios: i) a simplified scenario where the neighborhood area is a circular region, and ii) a practical scenario where the neighborhood area is an arbitrarily-shaped region. For each scenario, we proposed an algorithm for UCA and last-mile delivery. We proved that both algorithms provide a uniform coverage probability for a typical user within the neighborhood area. Through simulation results we verified the uniform coverage and at the same time, we demonstrated that we can still maintain the delivery efficiency compared to the original delivery algorithm.

REFERENCES

- [1] A. Barrientos, J. Colorado, J. d. Cerro, A. Martinez, C. Rossi, D. Sanz, and J. Valente, "Aerial remote sensing in agriculture: A practical approach to area coverage and path planning for fleets of mini aerial robots," *Journal of Field Robotics*, vol. 28, no. 5, pp. 667–689, 2011.
- [2] L. Babel, "Curvature-constrained traveling salesman tours for aerial surveillance in scenarios with obstacles," *European Journal of Operational Research*, vol. 262, no. 1, pp. 335–346, 2017.
- [3] G. Avellar, G. Pereira, L. Pimenta, and P. Iscold, "Multi-uav routing for area coverage and remote sensing with minimum time," *Sensors*, vol. 15, no. 11, pp. 27 783–27 803, 2015.
- [4] L. Lin and M. A. Goodrich, "Hierarchical heuristic search using a gaussian mixture model for uav coverage planning," *IEEE Transactions on Cybernetics*, vol. 44, no. 12, pp. 2532–2544, 2014.
- [5] "Drones could help protect us borders business insider," <https://www.businessinsider.com/drones-could-help-protect-us-borders-2017-4>, accessed: 2019-05-01.
- [6] J. Bowen. (2018) Fayetteville police use drones to chase suspects, find the missing. [Online]. Available: <https://www.wral.com/drones-to-help-fayetteville-police-nab-fleeing-suspects-find-missing-people-/17465062/>
- [7] B. Fessier. (2018) Coachella using drones, security plans enacted after 9/11 to prevent another las vegas-type incident. [Online]. Available: <https://www.usatoday.com/story/life/music/2018/04/13/coachella-drones-security-plans/513940002/>
- [8] H. Savuran and M. Karakaya, "Efficient route planning for an unmanned air vehicle deployed on a moving carrier," *Soft Comput.*, vol. 20, pp. 2905–2920, 2016.
- [9] S. Wang, F. Jiang, B. Zhang, R. Ma, and Q. Hao, "Development of uav-based target tracking and recognition systems," *IEEE Transactions on Intelligent Transportation Systems*, 2019.

- [10] A. Otto, N. Agatz, J. Campbell, B. Golden, and E. Pesch, "Optimization approaches for civil applications of unmanned aerial vehicles (uavs) or aerial drones: A survey," *Networks*, vol. 72, no. 4, pp. 411–458, 2018.
- [11] I. Zipline. (2017) Tanzania announces world's largest national drone delivery network partnering with zipline. [Online]. Available: <https://flyzipline.com/uploads/Tanzania%20Announcement%20Press%20Release%20vFinal.pdf>
- [12] K. Leary. (2017) Matternet is expanding drone delivery to hospitals in switzerland. [Online]. Available: <https://futurism.com/matternet-is-expanding-drone-delivery-to-hospitals-in-switzerland>
- [13] B. Lillian. (2017) Flying drones beyond line of sight: How can we get there? [Online]. Available: <https://unmanned-aerial.com/flying-drones-beyond-line-sight-can-get>
- [14] S. M. Adams and C. J. Friedland, "A survey of unmanned aerial vehicle (uav) usage for imagery collection in disaster research and management," in *9th International Workshop on Remote Sensing for Disaster Response*, vol. 8, 2011.
- [15] T. J. Winn, "Analysis of the navy's humanitarian assistance and disaster relief program performance," 2014.
- [16] A. Nédjati, G. Izbirak, B. Vizvári, and J. Arkat, "Complete coverage path planning for a multi-uav response system in post-earthquake assessment," *Robotics*, vol. 5, p. 26, 2016.
- [17] M. Raap, M. Zsifkovits, and S. Pickl, "Trajectory optimization under kinematical constraints for moving target search," *Computers and Operations Research*, vol. 88, pp. 324–331, 2017.
- [18] J. E. Scott and C. H. Scott, "Drone delivery models for healthcare," in *HICSS*, 2017.
- [19] C. C. Murray and A. G. Chu, "The flying sidekick traveling salesman problem: Optimization of drone-assisted parcel delivery," vol. 54. Elsevier, 2015, pp. 86–109.
- [20] N. A. H. Agatz, P. Bouman, and M. Schmidt, "Optimization approaches for the traveling salesman problem with drone," *Transportation Science*, vol. 52, pp. 965–981, 2018.
- [21] X. Wang, S. Poikonen, and B. L. Golden, "The vehicle routing problem with drones: several worst-case results," *Optimization Letters*, vol. 11, pp. 679–697, 2017.
- [22] P. Tatham, F. Stadler, A. Murray, and R. Z. Shaban, "Flying maggots: a smart logistic solution to an enduring medical challenge," *Journal of Humanitarian Logistics and Supply Chain Management*, vol. 7, no. 2, pp. 172–193, 2017.
- [23] A. Nédjati, B. Vizvari, and G. Izbirak, "Post-earthquake response by small uav helicopters," *Natural Hazards*, vol. 80, no. 3, pp. 1669–1688, 2016.
- [24] S. Poikonen, X. Wang, and B. Golden, "The vehicle routing problem with drones: Extended models and connections," *Networks*, vol. 70, 05 2017.
- [25] B. Rabta, C. Wankmüller, and G. Reiner, "A drone fleet model for last-mile distribution in disaster relief operations," *International Journal of Disaster Risk Reduction*, vol. 28, pp. 107–112, 2018.
- [26] S. Chowdhury, A. Emelogu, M. Marufuzzaman, S. G. Nurre, and L. Bian, "Drones for disaster response and relief operations: A continuous approximation model," *International Journal of Production Economics*, vol. 188, pp. 167–184, 2017.

- [27] R. D’Andrea, “Guest editorial can drones deliver?” *IEEE Trans. Automation Science and Engineering*, vol. 11, pp. 647–648, 2014.
- [28] A. Welch, “A cost-benefit analysis of amazon prime air,” 2015.
- [29] M. W. Ulmer and B. W. Thomas, “Same-day delivery with heterogeneous fleets of drones and vehicles,” *Networks*, vol. 72, no. 4, pp. 475–505, 2018.
- [30] Q. M. Ha, Y. Deville, Q. D. Pham, and M. H. Hà, “On the min-cost traveling salesman problem with drone,” *CoRR*, vol. abs/1512.01503, 2018.
- [31] N. H. Motlagh, T. Taleb, and O. Arouk, “Low-altitude unmanned aerial vehicles-based internet of things services: Comprehensive survey and future perspectives,” *IEEE Internet of Things Journal*, vol. 3, no. 6, pp. 899–922, 2016.
- [32] F. Ono, H. Ochiai, and R. Miura, “A wireless relay network based on unmanned aircraft system with rate optimization,” *IEEE Transactions on Wireless Communications*, vol. 15, no. 11, pp. 7699–7708, 2016.
- [33] M. Mozaffari, W. Saad, M. Bennis, and M. Debbah, “Unmanned aerial vehicle with underlaid device-to-device communications: Performance and tradeoffs,” *IEEE Transactions on Wireless Communications*, vol. 15, no. 6, pp. 3949–3963, 2016.
- [34] J. Lyu, Y. Zeng, and R. Zhang, “Cyclical multiple access in uav-aided communications: A throughput-delay tradeoff,” *IEEE Wireless Communications Letters*, vol. 5, no. 6, pp. 600–603, 2016.
- [35] V. V. Chetlur and H. S. Dhillon, “Downlink coverage analysis for a finite 3-d wireless network of unmanned aerial vehicles,” *IEEE Transactions on Communications*, vol. 65, no. 10, pp. 4543–4558, 2017.
- [36] Y. Zeng, R. Zhang, and T. J. Lim, “Throughput maximization for uav-enabled mobile relaying systems,” *IEEE Transactions on Communications*, vol. 64, no. 12, pp. 4983–4996, 2016.
- [37] Y. Sun, Z. Ding, and X. Dai, “A cooperative scheme for unmanned aerial vehicles in malfunction areas,” in *2019 IEEE 89th Vehicular Technology Conference (VTC2019-Spring)*. IEEE, 2019, pp. 1–5.
- [38] M. Mozaffari, W. Saad, M. Bennis, and M. Debbah, “Drone small cells in the clouds: Design, deployment and performance analysis,” in *2015 IEEE Global Communications Conference (GLOBECOM)*. IEEE, 2015, pp. 1–6.
- [39] J. Lyu, Y. Zeng, R. Zhang, and T. J. Lim, “Placement optimization of uav-mounted mobile base stations,” *IEEE Communications Letters*, vol. 21, no. 3, pp. 604–607, 2016.
- [40] E. Kalantari, H. Yanikomeroglu, and A. Yongacoglu, “On the number and 3d placement of drone base stations in wireless cellular networks,” in *2016 IEEE 84th Vehicular Technology Conference (VTC-Fall)*. IEEE, 2016, pp. 1–6.
- [41] M. Mozaffari, W. Saad, M. Bennis, and M. Debbah, “Efficient deployment of multiple unmanned aerial vehicles for optimal wireless coverage,” *IEEE Communications Letters*, vol. 20, no. 8, pp. 1647–1650, 2016.
- [42] —, “Mobile unmanned aerial vehicles (uavs) for energy-efficient internet of things communications,” *IEEE Transactions on Wireless Communications*, vol. 16, no. 11, pp. 7574–7589, 2017.
- [43] Q. Wu, Y. Zeng, and R. Zhang, “Joint trajectory and communication design for uav-enabled multiple access,” in *GLOBECOM*

- 2017-2017 *IEEE Global Communications Conference*. IEEE, 2017, pp. 1–6.
- [44] J. Lyu, Y. Zeng, and R. Zhang, “Uav-aided offloading for cellular hotspot,” *IEEE Transactions on Wireless Communications*, vol. 17, no. 6, pp. 3988–4001, 2018.
- [45] Q. Wu, Y. Zeng, and R. Zhang, “Joint trajectory and communication design for multi-uav enabled wireless networks,” *IEEE Transactions on Wireless Communications*, vol. 17, no. 3, pp. 2109–2121, 2018.
- [46] C. Zhang, Z. Wei, Z. Feng, and W. Zhang, “Spectrum sharing of drone networks,” *Handbook of Cognitive Radio*, pp. 1279–1304, 2019.
- [47] S. Enayati, H. Saeedi, H. Pishro-Nik, and H. Yanikomeroglu, “Moving aerial base station networks: Stochastic geometry analysis and design perspective,” *IEEE Transactions on Wireless Communications*, 2019.
- [48] M. Zuckerberg, “Connecting the world from the sky,” 2014. [Online]. Available: https://info.internet.org/en/wp-content/uploads/sites/4/2016/07/851574_611544752265540_1262758947_n.pdf
- [49] V. Sharma, M. Bennis, and R. Kumar, “Uav-assisted heterogeneous networks for capacity enhancement,” *IEEE Communications Letters*, vol. 20, pp. 1207–1210, 2016.
- [50] L. Liu, S. Zhang, and R. Zhang, “Comp in the sky: Uav placement and movement optimization for multi-user communications,” *IEEE Transactions on Communications*, 2019.
- [51] I. Bor-Yaliniz, A. El-Keyi, and H. Yanikomeroglu, “Spatial configuration of agile wireless networks with drone-bss and user-in-the-loop,” *IEEE Transactions on Wireless Communications*, vol. 18, no. 2, pp. 753–768, 2018.
- [52] S. Chandrasekharan, K. Gomez, A. Al-Hourani, S. Kandeepan, T. Rasheed, L. Goratti, L. Reynaud, D. Grace, I. Bucaille, T. Wirth *et al.*, “Designing and implementing future aerial communication networks,” *IEEE Communications Magazine*, vol. 54, no. 5, pp. 26–34, 2016.
- [53] M. Bonetto, P. Korshunov, G. Ramponi, and T. Ebrahimi, “Privacy in mini-drone based video surveillance,” in *2015 11th IEEE International Conference and Workshops on Automatic Face and Gesture Recognition (FG)*, vol. 4. IEEE, 2015, pp. 1–6.
- [54] M. Haenggi, *Stochastic geometry for wireless networks*. Cambridge University Press, 2012.
- [55] U. Point. (2017) Union point. [Online]. Available: <https://www.bldup.com/posts/1-550-acres-of-smart-sustainable-development-taking-shape-at-union-point-just-12-miles-south-of-boston>