

# Human Action Recognition in Drone Videos using a Few Aerial Training Examples

Waqas Sultani<sup>1</sup> and Mubarak Shah<sup>2</sup>

<sup>1</sup> Intelligent Machine Lab, Information Technology University, Pakistan

<sup>2</sup> Center for Research in Computer Vision, University of Central Florida, USA  
waqas.sultani@itu.edu.pk, shah@crcv.ucf.edu

**Abstract.** Drones are enabling new forms of human actions surveillance due to their low cost and fast mobility. However, using deep neural networks for automatic aerial action recognition is difficult due to the need of the humongous number of aerial human action videos needed for training. Collecting a large collection of human action aerial videos is costly, time-consuming and difficult. In this paper, we explore two alternative data sources to improve aerial action classification when only a few training aerial examples are available. As a first data source, we resort to video games. We introduce first of its kind game action dataset. The dataset contains plenty of ground and aerial videos pairs of human actions from video games. For the second data source, employing ground videos we generate discriminative fake aerial examples using conditional Wasserstein Generative Adversarial Networks. We do not assume game and real action dataset of having the same action classes. Due to the heterogeneous nature of the data (game and real action dataset actions are not necessarily the same), we feed the network with real and game (or fake) data in an alternating fashion in a disjoint multitask learning framework to obtain a robust action classifier. We validate the proposed approach on several aerial action datasets and demonstrate that aerial games and generated fake aerial examples can be extremely useful for an improved action recognition in real aerial videos when only a few aerial training examples are available. The code, aerial-ground game action dataset, and a real aerial action will be made publicly available.

## 1 Introduction

Nowadays, drones are ubiquitous and actively being used in several applications such as sports, entertainment, agriculture, forest monitoring, military, and surveillance [11]. In video surveillance, drones can be much more useful than CCTV cameras due to their freedom of mobility and low cost. One critical task in video surveillance is monitoring human actions using drones.

Automatically recognizing human action in drone videos is a daunting task. It is challenging due to drone camera motion, small actor size and most importantly the difficulty of collecting large scale training aerial action videos. Computer vision researchers have tried to detect human action in varieties of videos including sports videos [32], surveillance CCTV videos [33], cooking and

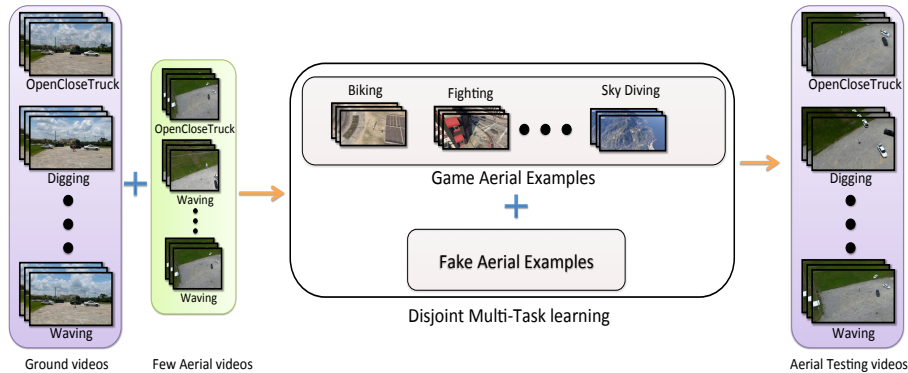


Fig. 1: Summary of the proposed approach. We propose to utilize game videos and GAN generated aerial examples to improve aerial action classification when a few real aerial training examples are available. Our approach does not require the same labels for real and game actions. To tackle different action labels in game and real dataset, we propose to use disjoint multitask learning framework to efficiently learn robust action classifiers.

ego-centric videos [10]. Furthermore, drones are recently being used to capture 3D human motion [39] and autonomously capturing cinematic shots of human action scenes [18]. However, despite being very useful and of practical importance, not much research work is done to automatically recognize human action in drone videos.

Deep learning models are data-hungry and need hundreds of training video examples for robust training. However, collecting training dataset is quite challenging in several vision applications such as semantic segmentation [17], measuring 6D object pose [25], and depth image classification [6]. Recently, computer graphics techniques and gaming technology have improved significantly. For example, GTA (Grand Theft Auto) and FIFA (Federation International Football Association) gaming engines use photo-realistic simulators to render real-world environment, texture, objects (human, bicycle, car, etc) and human actions. We propose to collect and use game action videos to improve human action recognition in real-world aerial videos. Games videos for action recognition are intriguing because 1) without much effort, one can collect a large number of videos containing environment and motion that looks close to real-world, 2) It is easy [30] to get detailed annotations for action detection and segmentation which are otherwise very expensive to obtain, 3) Most of the gaming engines allow the players to capture the same action from the different views (aerial, ground, front, etc.) at the same time. This means that we can easily collect a multi-view dataset with exact frame-by-frame correspondence. All three advantages make gaming videos quite appealing for aerial action recognition where data collection is difficult and expensive.

Another direction to address the scarcity of data is through generating fake video examples using generative adversarial network [13]. However, the quality of images and videos generated by GAN is not yet good enough to train deep networks [38]. Therefore, we propose to generate fake discriminative aerial features of different actions using conditional Wasserstein GAN. We believe that the fake aerial examples, when combined with a few real action examples, can help learn a more generalized and robust aerial action classifier.

In this paper, we propose to utilize game videos and GAN generated examples to improve aerial action classification when a few real aerial training examples are available. However, one of the key challenges is the disjoint nature of the problem. Video games are designed to address the interest of game playing audience and contain human motions and environments biased towards some few specific human actions. For example, the majority of actions in FIFA games are related to playing a soccer game in a soccer field and the majority of actions in GTA are about fighting. Therefore, it is highly likely that classes of actions in games are different from the types of action classes we are interested to recognize in the real world. Similarly, it is not easy to generate good discriminative fake features for all types of action. However, our key idea is that despite different classes in games and real videos and the low-quality nature of fake aerial features, all three data types (games, real and fake) capture similar local motion patterns, human movements, and human-object interactions, and, if integrated properly, can help learn more generalized aerial action classifiers. To achieve this, we combine games and fake examples with a few available real training examples using disjoint multitask learning. Specifically, we feed the network with real and game (or fake) data in an alternating fashion to obtain a robust action classifier.

Note that in this paper, we call the videos as ground action videos if the person making the videos is on the ground and the aerial videos are the ones that are taken by UAVs. In summary, this paper makes the following contributions:

- We propose to tackle the new problem of drone-based human action recognition when only a few aerial training examples are available.
- We demonstrate the feasibility of game action videos for improving action recognition in real-world aerial videos.
- We show that game and fake action examples can help to learn a generalized action classifier through a disjoint multitask learning framework.
- We present two new action datasets: 1) Aerial-Ground game dataset containing 700 human action video pairs (1400 videos), 2) Real aerial dataset containing actions corresponding to eight actions of UCF101.

## 2 Related Work

Human action recognition in videos is one of the most challenging and active vision problems [2,36,34,7,35,37,31,8,20,18,39]. Classical approaches used hand-crafted features [2,36] to train generalized human action recognition models that can perform well across different action datasets [5,34].

With the resurgence of deep learning, several deep learning approaches have been proposed for action recognition. Simonyan et al. [31] proposed RGB and optical flow-based networks for action recognition videos. Both RGB and optical flow networks employ 2D convolution. Tran et al. [35] demonstrated the feasibility of 3D convolution for action recognition. In addition to presenting a new large scale action recognition dataset of 400 classes, Carreira et al. [7] proposed two-Stream inflated 3D ConvNet (I3D) that is based on 2D convnet inflation and demonstrated state of the art classification accuracy. Recently, an efficient action recognition framework is proposed by Chen et al. [8]. Furthermore, there has been an increased interest to train the generalized action recognition model using multi-task learning. Kataoka et al. [20] put forwarded a multi-task approach for the out-of-context action understanding. Similarly, Kim et al. [21] proposed disjoint multi-task learning to obtain improved video action classification and captioning in a joint framework.

Recently, Zhou et al. [39] proposed to analyze human motion using videos that are captured through a drone that orbits around the person. They demonstrated that, as compared to static cameras, videos captured by drones are more suitable for better motion reconstruction. Similarly, Huang et al. [18] presented a system that can detect cinematic human actions using 3D skeleton points employing a drone.

Although human action recognition is quite an active area of research in computer vision, there are not many research works dealing with aerial action recognition in the literature. Wu et al., [37] proposed to use low-rank optimization to separate objects and moving camera trajectories in aerial videos. UCF-ARG dataset [1] contains ground, rooftop and aerial triplets of 10 realistic human actions. This dataset is quite challenging as it contains severe camera motion, non-discriminative backgrounds and humans in these videos occupy only a few pixels. Perera et al. [29] proposed to use human pose features to detect gestures in aerial videos. They introduced a dataset that is recorded by a slow and low-altitude (around 10ft) UAV. Although useful, their dataset only contains gestures related to UAV navigation and aircraft handling. Recently, Barekattain et al. [4] proposed a new video dataset for aerial view concurrent human action detection. It consists of 43 minute-long fully-annotated sequences with 12 action classes. They used a single-shot detection approach [24] to obtain human bounding boxes and then used the features within those bounding boxes for action classification.

Gathering large-scale datasets and its annotation is difficult, expensive and requires hundreds of human hours. To address this challenge, there is increasing interest in using synthetic data to train deep neural networks. Josifovski et al. [19] proposed to use annotated synthetic data to train the instance-based object detector and object 3D pose estimator. Mercier et al. [25] used weakly labeled images and synthetic images to train a deep network for object localization and 6D pose estimation in real-world settings. Carlucci et al. [6] proposed to use synthetic data for depth image classification. Recently, Richter et al., [30] designed a method to automatically gather ground truth data for semantic segmenta-



Fig. 2: Sample frames from our game action dataset. The first row shows the videos captured from aerial camera while the second row depicts the same videos from ground camera. Please see supplementary material for videos.

tion and [17] presented an approach to use those game annotations for semantic segmentation in real images. Finally, Mueller et al., [28] put forwarded photo-realistic simulators to render real-world environment and provide a benchmark for evaluating tracker performance.

In this paper, in contrast to the above-mentioned methods, we address the problem of aerial action recognition when only a few training examples are available and propose a novel method to boost the classification accuracy using the game and GAN generated examples employing disjoint multi-task learning.

### 3 Proposed Approach

In this section, we provide the details of our game actions video collection, the method to generate fake aerial examples and finally disjoint multitask approach where we train the aerial classifier using game aerial, fake aerial and a few real aerial videos in a unified framework.

#### 3.1 Games Action Dataset

We employ GTA-5 (Grand Theft Auto) and FIFA (Federation International Football Association) for collecting the game action dataset. We ask the players to play the games and record the same action from multiple views. For each action, we capture ground and aerial video pairs i.e., the same action frames captured from both aerial and ground cameras. In total, we collect seven human actions including cycling, fighting, soccer kicking, running, walking, shooting and skydiving. Due to the availability of plenty of soccer kicking in FIFA games, we collect kicking from FIFA and the rest of the actions are collected from GTA-5. For each action, our dataset contains 200 videos (100 ground and 100 aerial) with a total of 1400 videos for seven actions. Finally, due to the impressive results of unsupervised image-to-image translations networks [23] in several applications, we use pre-trained couple-GAN from [23] to convert game videos into realistic-looking videos. Note that most of the scenes and interactions in the video games

are biased towards actions related to fighting, shooting, walking and running, etc. Therefore, the use of these games action videos for action recognition in real-world scenarios (which contain several different actions) is not straightforward.

### 3.2 Fake Aerial Examples Generation

We generate fake aerial video features employing Generative Adversarial Networks (GAN) [13]. Generative Adversarial Networks are a powerful tool to generate realistic-looking fake images and videos. However, the quality of fake videos is still far from being used to train a deep architecture for classification. However, several recent works demonstrated that GAN can be used to generate good discriminative features [38].

GAN consists of two networks: Generator and Discriminator. Generator tries to mimic the real data distribution and fools the discriminator by producing realistic looking videos or features while the discriminator job is to robustly classify real and generated (fake) video or features. Both Generator and discriminator can be simple multi-layer perceptrons. As compared to vanilla-GAN, in conditional GAN [26], both generator and discriminator are conditioned on auxiliary information. Auxiliary information can be video labels or some other video features. Our goal is to generate fake aerial visual features given the real ground features (auxiliary information). The objective function for our conditional GAN is given by:

$$\begin{aligned} \mathcal{L}_{cgan} = & \mathbb{E}[\log D(f_{r_a} | f_{r_g})] \\ & + \mathbb{E}[\log(1 - D(G(z, f_{r_g}) | f_{r_g}))], \end{aligned} \quad (1)$$

where  $D$  represents discriminator and  $G$  represents generator, in  $D(f_{r_a} | f_{r_g})$ ,  $f_{r_a}$  and  $f_{r_g}$  are real aerial and ground features respectively. These features are randomly sampled from given real aerial and ground features distributions. Note that we do not assume any correspondence between  $f_{r_a}$  and  $f_{r_g}$ . Given the noise vector  $z$  and  $f_{r_g}$ , generator tries to fool discriminator by producing fake examples.

To optimize the objective function, usually KL-divergence or JS-divergence is employed to reduce the difference between real and generated data distributions. However, one of the key limitations with KL-divergence or JS-divergence is that the gradient of divergence decreases with the increase of distance, and the generator learns nothing through gradient descent. To address this limitation, Wasserstein GAN is introduced [3], which uses Wasserstein distance. WGAN learns better because it has a smoother gradient everywhere. Finally, to make Wasserstein distance tractable, the 1-Lipschitz constraint is used through gradient penalty loss [14]. The objective function of our conditional Wasserstein GAN (WCGAN-GP) is given by:

$$\begin{aligned} \mathcal{L}_{cwgan} = & \mathbb{E}[D(G(z, f_{r_g}) | f_{r_g})] - \mathbb{E}[\log D(f_{r_a} | f_{r_g})] \\ & + \mathbb{E}[(\|\nabla_m D(m, (G(z, f_{r_g}))\|_2 - 1)^2] \end{aligned} \quad (2)$$

where  $m = tG(z, f_{r_g}) + (1 - t)f_{r_g}$  and  $t$  is uniformly sampled between 0 and 1.

Our ultimate goal is to train discriminative action classifiers using fake features that are generated through generative networks. Although the above objective function generates realistically looking features, it does not guarantee to generate the discriminative features suitable for classification. To accomplish this, we first train soft-max classifiers using a few available real aerial examples. In order to enforce WCGAN-GP to produce discriminative features, we use classification loss computed over the fake aerial examples given as:

$$\mathcal{L}_{cl} = -E[\log P(y_{r_g} | G(z, f_{r_g}); \theta)], \quad (3)$$

where  $P(y_{r_g} | G(z, f_{r_g}))$  denotes the probability of correct label prediction of generated examples. Since labels for real ground and fake aerial examples are the same, we use the labels of real ground ( $y_{r_g}$ ) as ground truth.

The overall objective function for fake aerial examples generation is given by

$$\mathcal{L} = \mathcal{L}_{cwgan} + \mathcal{L}_{cl} \quad (4)$$

### 3.3 Aerial videos classification using Disjoint Multi-Task learning

Multitask learning improves the generalization capabilities of the model by effectively learning multiple related tasks. It has been used in several computer vision problems to learn the joint model such as; simultaneous object detection and segmentation [16], surface normal and pixel labels [27] and joint pose estimation and action recognition [12]. One of the limitations of multitask learning is the requirement of the availability of multiple labels for each task for the *same* data. However, most of existing action datasets do not have such labels and hence restraining multitask learning on these datasets. To address this, recently disjoint multitask learning [21] is introduced. In the disjoint multi-instance framework, we can utilize different datasets to improve the generalization of the deep network.

In this paper, we propose to employ game aerial videos and fake aerial videos to perform disjoint multitask learning for improved aerial action recognition. Since the two datasets are different (games and real) and secondly, we do not assume any common action classes, this fits well in the context of disjoint multitask learning.

Figure 3 demonstrates the model overview. We first compute deep features of a few available real aerial videos and game videos using 3D convolutional neural network [8,7,15]. Furthermore, we obtain fake aerial features using the method described in Section 3.2. We have two fully connected layers shared between all three tasks and one dedicated fully connected layer for each task. We use the same architecture while using games or fake features, so below we describe the approach using game examples only (see Figure Figure 3a.).

**Joint learning using real and game videos:** We denote the real and game datasets as  $\mathcal{R}$ ,  $\mathcal{M}$  and real and game video features are denoted by  $r \in \mathcal{R}$ ,  $k \in \mathcal{K}$  respectively. To denote ground or aerial videos, we use subscript  $a$  and  $g$  such

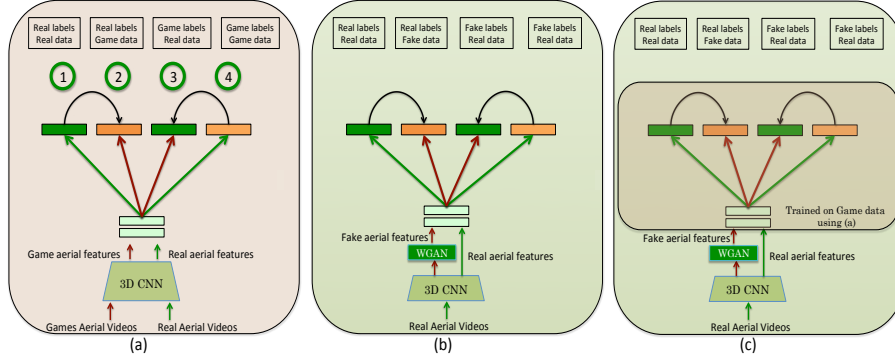


Fig. 3: Disjoint multitasking framework for aerial, games and fake videos. (a) Disjoint multitask learning (DML) using games and a few real aerial videos. (b) DML using fake aerial and real aerial video features (c) DML using real, fake and game data.

that  $r_a$  and  $r_g$  represents the real aerial and ground video features respectively. Note that we do not assume the type or the number of actions to be the same. We train all four branches of the network for the classification using softmax as a final activation function along with cross-entropy loss given by:

$$\mathcal{L} = -E[\log P(y|f; \theta)], \quad (5)$$

where  $f$  denotes visual feature,  $P(y|f)$  denotes the probability of true prediction of  $f$  and  $\theta$  denotes the parameters to be learned

As shown in Figure 3 (a), branch ① and ④ are trained using ground truth labels of the real and game data respectively. Branch ② predicts the real labels for the game data and branch ③ predicts the game labels for real data.

We train different branches of the multi-task framework using the aerial and game iteratively. First, using a few real aerial videos, we compute the loss for ①, ③, where ① predicts the real data labels and ③ predicts the game data labels for the game data. Note that the input to the network is a few real aerial videos only. Although we have ground truth labels for the real videos, we do not have the game action labels for real videos due to disjoint nature of the problem. Therefore, we use the prediction of ④ (train for game ground truth labels) and consider it as ground truth for computing the classification loss of ③. The loss function for this scheme is given by:

$$\min_{\theta} \sum_{r_a \in \mathcal{R}_a} \overbrace{\mathcal{L}(y_{r_a}, P(y_{r_a}|r_a))}^{\textcircled{1}} + \overbrace{\mathcal{L}(y_{\hat{k}_a}, P(y_{\hat{k}_a}|r_a))}^{\textcircled{3}} \quad (6)$$

$y_{r_a}$  is ground truth labels of real aerial videos,  $P(y_{r_a}|r_a)$  represents predicted real labels for real videos,  $y_{\hat{k}_a}$  are the labels obtained from the layer trained with



game ground truth labels (④) and  $P(y_{k_a}|r_a)$  is predicted game action labels for real videos and finally  $\Theta$  represents network parameters.

After this, we train the networks using game aerial videos and compute the loss for ②, ④. ② predicts the real data labels and ④ predicts the game data labels for the game data. Note that the input to the network is game aerial videos and only ④ enjoys the ground truth game labels. As done before, we use the prediction of ① (train for real ground truth labels) and consider them as ground truth for computing the classification loss of ②. The loss function for this scheme is given by:

$$\min_{\Theta} \sum_{k_a \in \mathcal{K}_a} \overbrace{\mathcal{L}(y_{k_a}, P(y_{k_a}|k_a))}^{④} + \overbrace{\mathcal{L}(y_{r_a}, P(y_{r_a}|k_a))}^{⑤}, \quad (7)$$

where  $y_{k_a}$  and  $P(y_{k_a}|k_a)$  are ground truth and predicted action labels of game aerial videos,  $y_{r_a}$  is obtained from ① and  $P(y_{r_a}|k_a)$  is predicted real action labels for game videos. We repeat the above procedure for several epochs and fine-tune the parameters on the validation data. Note that we did not observe the forgetting effect [22] in our experiments.

**Joint learning using fake and real videos:** For joint learning using real and fake video features, we repeat exactly the same approach as discussed above for real and game videos. Specifically, we feed the network with real and fake aerial features in an alternating fashion to a disjoint multitask learning framework to obtain a robust action classifier. Figure 3(b) illustrates the joint learning using real and fake video features. For both cases, we use exactly the same network architecture.

**Joint learning using real, fake and game videos:** To analyze the joint effect of learning from all three data types i.e., real, fake and game videos, we train the model using all of them. Figure 3(c) demonstrates the joint learning using real and fake and game videos. Specifically, we first train the disjoint multitask network using game data (Figure 3(a)) and then fine-tune it using fake data.

## 4 Experiments

The main goal of our experiments is to quantitatively evaluate the proposed approach and analyze the different components. To this end, we perform extensive experiments on the two aerial action datasets i.e., UCF-ARG [1] and YouTube-Aerial (collected by us).

### 4.1 Datasets

**UCF-ARG[1]:** UCF-ARG dataset contain 10 human actions. This dataset includes: boxing, carrying, clapping, digging, jogging, open-close trunk, running, throwing, walking and waving. This is a multi-view dataset where videos are collected from an aerial camera mounted on a Helium balloon, ground camera, and

rooftop camera. All videos are of high resolution  $1920 \times 1080$  and recorded at 60fps. The aerial videos contain severe camera shake and large camera motion. On average, each action contains 48 videos. We use 60% of videos of each action for training, 10% for validation and 30% for testing. Figure 5 shows some of the videos from the UCF-ARG dataset.

**YouTube-Aerial Dataset:** We collect this new dataset ourselves from the drones videos available on YouTube, and will be made publicly available. This dataset contains actions corresponding to eight actions of UCF101 [32]. The actions include cycling, cliff-diving, golf-swing, horse-riding, kayaking, running, skateboarding, surfing, swimming, and walking. The videos in this dataset contain large and fast camera motion and aerial videos are captured at variable heights. A few examples of videos in this dataset are shown in Figure 4. Each action contains 50 videos. Similar to the UCF-ARG dataset, we use 60%, 10%, and 30% of videos for training, validation, and testing respectively.



Fig. 4: This figure shows examples of videos captured by UAVs. In each video, different human action is being performed. We aim to automatically recognize human action in these videos when only a few training aerial examples are available. Please see supplementary material for videos.

## 4.2 Implementation details

For visual features computations, we use three recently proposed video features; namely 3D multi-fiber network (MFN-3D) [9], 3D Inception network (I3D) [7], and 3D residual network (Resnet-3D) [15]. Authors in [9] showed that a multi-fiber network provides state-of-the-art results on several competitive datasets and is the order of magnitude faster than several other video features networks. It achieves high computational efficiency by dividing the complex neural network into small lightweight networks. We extract the features (768D) for all videos




Fig. 5: Examples of videos from the UCF-ARG dataset. The first two columns show the videos captured by the ground camera while the last two columns show the same actions captured by a UAV. Please see supplementary material for videos.

from the second last layer of the network. I3D features were proposed in [7], where authors suggested a novel technique to inflate 2D ConvNets into 3D and bootstrap 3D filters from 2D filters. We extract the features (1024D) from the global average pooling layer using 128-frame snippets. Experiments are performed using RGB stream only. Similarly, we extract 512 dimension features from the last layer of 3D-Resnet34.

For disjoint multitask learning, we have two shared fully connected ( $f_c$ ) layers (512 and 256 units respectively). We have four task-specific layers: two  $f_c$  layers with the number of units equal to the number of actions in the real dataset and two  $f_c$  layers with the number of units equal to the number of actions in the game dataset.

To generate fake examples, both our generator and discriminator contain four fully connected ( $f_c$ ) layers where the first three  $f_c$  layers have Leaky ReLU activation. In the case of the generator, the last  $f_c$  has ReLU activation. The noise vector  $z$  (312D) is drawn from unit Gaussian. For all networks, we use Adam optimizer. For joint learning from fake and game data 3(c), since the network is already trained on game data, we reduce the weight of loss for the branches trained on the fake data. We use five videos of each action (named as a few available training examples in the above sections) in disjoint multitask learning. We ran the experiments several times with random initialization of the network ( $f_c$  layers) and report the average results.

### 4.3 Experiments Results

Table 1 demonstrates the experimental results on YouTube-Aerial datasets and UCFARG datasets using three visual features [8,7,15]. All the classification results are of testing on real aerial videos. ‘Ground’ demonstrates classification

results when training is done on ground camera videos only. Note that the UCF-ARG dataset contains ground camera videos for the corresponding aerial action videos. Some examples of ground camera videos are shown in Figure 5. For the YouTube-Aerial dataset, we use the videos of eight actions from UCF101 ground camera videos. ‘DML using Fake’ demonstrates the experimental results when the network is trained using disjoint multi-task learning employing fake visual features. ‘DML using Games’ shows the results using game data and finally ‘DML using Games + Fake’ depicts classification results using both game and fake data. The experimental results in Table 1 shows that the proposed approach results in improved aerial action classification. The results emphasize the strength of the proposed approach and suggest that aerial video games and fake aerial features can improve the classification accuracy when a few training examples are available. As compared to the YouTube-Aerial dataset, all visual features have lower classification accuracy on UCF-ARG. This is mainly due to two reasons; first visual features networks (MFN-3D, I3D, Resnet-3D) are pre-trained on YouTube Videos (Kinetics, Sports-IM datasets) which are similar to YouTube-Aerial, secondly, UCF-ARG dataset is more challenging due to non-discriminative backgrounds and very small actors size.

Method	MFN-3D [8]	I3D [7]	Resnet-3D [15]	
Ground	49.7	50.7	53.5	YouTube-Aerial
DML using Fake	64.2	65.6	58.3	
DML using Games	62.9	64.8	56.7	
DML using Games + Fake	<b>68.2</b>	<b>67.0</b>	<b>58.6</b>	
Ground	21.3	11.3	9.7	UCF-ARG
DML using Fake	32.1	15.6	12.4	
DML using Games	34.4	16.8	13.7	
DML using Games + Fake	<b>35.9</b>	<b>16.3</b>	<b>15.1</b>	

Table 1: Results of the proposed approach on YouTube-Aerial dataset and UCF-ARG datasets for three video features. The results demonstrate that each component of our approach is important. Both games and fake video features are useful for improved aerial classification and combining them further improve the classification results.

**Comparison with training without disjoint multitask learning:** In Figure 6, we compare the proposed approach against training without the disjoint multitask learning framework. The graphs show quantitative comparisons for the different number of aerial training videos on the YouTube-Aerial dataset. The experiments are done for all three visual features. The superior results (the red curve) shows that the usefulness of the proposed disjoint multi-task learning framework using games and fake aerial data over training without disjoint

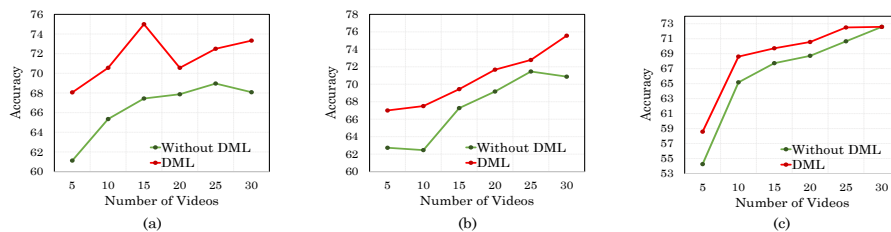


Fig. 6: Comparison of proposed approach with training without disjoint multi-task learning. (a), (b), and (c) show the results on YouTube-Aerial dataset with MFN-3D [8], I3D [7] and Resnet-3D [15] features respectively. The red curves show the proposed approach while the green curves show the results while training without disjoint multitask learning.

multitask learning framework. The classification results for the different number of training videos suggest that the proposed approach is not only useful when training data is less but is also beneficial with the increased training data.

Table 2 and Table 3 show the class-wise accuracy of proposed approach using MFN-3D features [8] for UCF-ARG and YouTube-Aerial datasets. For YouTube-Aerial datasets, in five out of eight classes, the proposed approach significantly outperform the classifier trained only on ground videos. A similar trend can be seen in six out of ten classes of the UCF-ARG dataset. Furthermore, in both datasets, for the majority of classes, combining fake and game data either improve the accuracy or keep the best of both. Figure 7 shows the confusion matrix averaged over all three visual features on the YouTube-Aerial dataset. The results suggest that the proposed disjoint multi-task learning framework significantly reduced the confusion between different actions.

Methods	Marching	Biking	Diving	Swing	Riding	Kayak	Skateboard	Surfing	Avg
Ground	26.7	0	100	80	26.7	40	53.3	73.3	49.7
DML using Fake	53.3	46.7	73.3	100	40	86.7	20	86.7	64.3
DML using Games	60	73.3	86.7	100	26.7	86.7	13.3	53.3	62.9
DML using Games + Fake	60	73.3	86.7	100	13.3	80	46.70	86.7	67.9

Table 2: Quantitative results on YouTube-Aerial dataset. The top row shows class-wise action recognition accuracy on aerial testing videos when trained on ground videos, the second row demonstrates accuracy using fake video features only. Third and forth rows show the accuracy using game videos only and fake and game video jointly.

Methods	Boxing	Carry	Clap	Dig	Jog	Trunk	Run	Throw	Walk	Wave	Avg
Ground	0	0	0	0	0	0	40	33.3	80	60	21.33
DML using Fake	60	40	20	13.3	13.3	58.3	26.7	6.70	13.3	66.7	31.83
DML using Games	53.3	60	40	00.0	6.70	83.3	40	6.70	13.3	40.0	34.33
DML using Games + Fake	73.3	60.0	26.7	6.7	13.3	58.3	26.7	13.3	13.3	66.7	35.92

Table 3: Quantitative results for UCF-ARG dataset. Similar to the Table 2, the top row shows class-wise action recognition accuracy on aerial testing videos when trained on ground videos, the second row demonstrates accuracy using fake video features only. Third and fourth rows show the accuracy using game videos only and fake and game video jointly

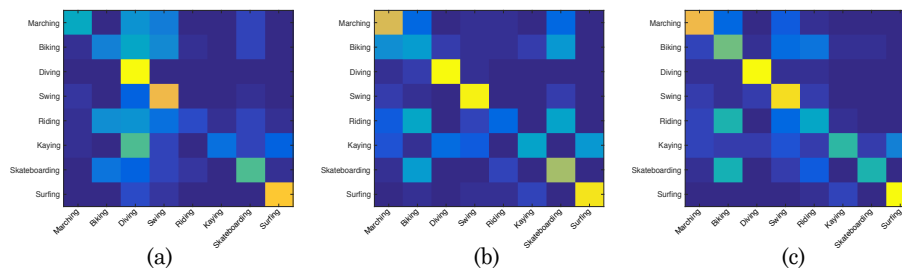


Fig. 7: This figure shows confusion matrixes averaged over all three visual features (MFN-3D, I3D, and Resnet-3D) on the YouTube-Aerial dataset. Confusion matrixes are for the network trained on ground videos (a), the network trained on aerial videos without DML (b) and the network trained on aerial videos with DML (c). Please see supplementary material for the confusion matrix for each visual features.

## 5 Conclusion

Recently, low cost and lightweight hardware make drones a good candidate for monitoring human actions. However, training the deep neural network for action recognition needs lots of training examples that are difficult to collect. In this paper, we explore two alternative data sources to increase the generalization capabilities of neural network classifiers. To tackle the different types of actions in-game and real action datasets, we propose to use disjoint multitask learning. Our experimental results and thorough analysis demonstrated that game action videos and generated fake examples when integrated properly, can help to get improved aerial classification accuracy. The future works will aim at spatio-temporal localization of actors in drone videos, which will need granular deep features. In our current work, we only use aerial game videos. However, it would be useful to use ground and aerial game videos jointly to learn the transformations between two ground and aerial views. The proposed approach is general in nature and could be applied to other computer vision applications.

## References

1. Ucf-arg data set. <https://www.crcv.ucf.edu/data/UCF-ARG.php>, accessed: 2020-09-8
2. Ali, S., Shah, M.: Human action recognition in videos using kinematic features and multiple instance learning. *IEEE Transactions on Pattern Analysis and Machine Intelligence* (2010)
3. Arjovsky, M., Chintala, S., Bottou, L.: Wasserstein generative adversarial networks. In: *Proceedings of the 34th International Conference on Machine Learning* (2017)
4. Barekatin, M., Martí, M., Shih, H., Murray, S., Nakayama, K., Matsuo, Y., Prendinger, H.: Okutama-action: An aerial view video dataset for concurrent human action detection. In: *2017 IEEE Conference on Computer Vision and Pattern Recognition Workshops, CVPR Workshops 2017, Honolulu, HI, USA, July 21-26, 2017* (2017)
5. Cao, L., Liu, Z., Huang, T.S.: Cross-dataset action detection. In: *2010 IEEE Computer Society Conference on Computer Vision and Pattern Recognition* (2010)
6. Carlucci, F.M., Russo, P., Caputo, B.: A deep representation for depth images from synthetic data. *2017 IEEE International Conference on Robotics and Automation (ICRA)* pp. 1362–1369 (2016)
7. Carreira, J., Zisserman, A.: Quo vadis, action recognition? a new model and the kinetics dataset. *2017 IEEE Conference on Computer Vision and Pattern Recognition (CVPR)* pp. 4724–4733 (2017)
8. Chen, Y., Kalantidis, Y., Li, J., Yan, S., Feng, J.: Multi-fiber networks for video recognition. In: *European Conference on Computer Vision (ECCV)* (2018)
9. Chen, Y., Kalantidis, Y., Li, J., Yan, S., Feng, J.: Multi-fiber networks for video recognition. In: *Proceedings of the European Conference on Computer Vision (ECCV)*. pp. 352–367 (2018)
10. Damen, D., Doughty, H., Farinella, G.M., Fidler, S., Furnari, A., Kazakos, E., Moltisanti, D., Munro, J., Perrett, T., Price, W., Wray, M.: Scaling egocentric vision: The epic-kitchens dataset. In: *European Conference on Computer Vision (ECCV)* (2018)
11. Dutta, S., Ekenna, C.: Air-to-ground surveillance using predictive pursuit. *2019 International Conference on Robotics and Automation (ICRA)* pp. 8234–8240 (2019)
12. Gkioxari, G., Hariharan, B., Girshick, R., Malik, J.: R-cnns for pose estimation and action detection (2014)
13. Goodfellow, I., Pouget-Abadie, J., Mirza, M., Xu, B., Warde-Farley, D., Ozair, S., Courville, A., Bengio, Y.: Generative adversarial nets. In: *Advances in Neural Information Processing Systems 27* (2014)
14. Gulrajani, I., Ahmed, F., Arjovsky, M., Dumoulin, V., Courville, A.C.: Improved training of wasserstein gans. In: *Advances in Neural Information Processing Systems 30* (2017)
15. Hara, K., Kataoka, H., Satoh, Y.: Can spatiotemporal 3d cnns retrace the history of 2d cnns and imagenet? In: *Proceedings of the IEEE Conference on Computer Vision and Pattern Recognition (CVPR)*. pp. 6546–6555 (2018)
16. Hariharan, B., Arbeláez, P., Girshick, R., Malik, J.: Simultaneous detection and segmentation. In: Fleet, D., Pajdla, T., Schiele, B., Tuytelaars, T. (eds.) *Computer Vision – ECCV 2014* (2014)
17. Hong, W., Wang, Z., Yang, M., Yuan, J.: Conditional generative adversarial network for structured domain adaptation. In: *The IEEE Conference on Computer Vision and Pattern Recognition (CVPR)* (June 2018)

18. Huang, C., Gao, F., Pan, J., Yang, Z., Qiu, W., Chen, P., Yang, X., Shen, S., Cheng, K.T.: Act: An autonomous drone cinematography system for action scenes. 2018 IEEE International Conference on Robotics and Automation (ICRA) (2018)
19. Josifovski, J., Kerzel, M., Pregizer, C., Posniak, L., Wermter, S.: Object detection and pose estimation based on convolutional neural networks trained with synthetic data. 2018 IEEE International Conference on Intelligent Robots and Systems (IROS) (2018)
20. Kataoka, H., Satoh, Y.: Unsupervised out-of-context action understanding. In: 2019 International Conference on Robotics and Automation (ICRA) (2019)
21. Kim, D.J., Choi, J., Oh, T.H., Yoon, Y., Kweon, I.: Disjoint multi-task learning between heterogeneous human-centric tasks. In: Winter Conference on Application of Computer Vision (2018)
22. Li, Z., Hoiem, D.: Learning without forgetting. IEEE Transactions on Pattern Analysis and Machine Intelligence (Dec 2018)
23. Liu, M.Y., Breuel, T., Kautz, J.: Unsupervised image-to-image translation networks. In: Guyon, I., Luxburg, U.V., Bengio, S., Wallach, H., Fergus, R., Vishwanathan, S., Garnett, R. (eds.) Advances in Neural Information Processing Systems 30, pp. 700–708. Curran Associates, Inc. (2017), <http://papers.nips.cc/paper/6672-unsupervised-image-to-image-translation-networks.pdf>
24. Liu, W., Anguelov, D., Erhan, D., Szegedy, C., Reed, S., Fu, C.Y., Berg, A.C.: Ssd: Single shot multibox detector (2016), <http://arxiv.org/abs/1512.02325>
25. Mercier, J.P., Mitash, C., Giguère, P., Boularias, A.: Learning object localization and 6d pose estimation from simulation and weakly labeled real images. 2019 International Conference on Robotics and Automation (ICRA) pp. 3500–3506 (2018)
26. Mirza, M., Osindero, S.: Conditional generative adversarial nets. CoRR (2014), <http://arxiv.org/abs/1411.1784>
27. Misra, I., Shrivastava, A., Gupta, A., Hebert, M.: Cross-stitch networks for multi-task learning. In: 2016 IEEE Conference on Computer Vision and Pattern Recognition (CVPR) (June 2016)
28. Mueller, M., Smith, N., Ghanem, B.: A benchmark and simulator for uav tracking. In: Proc. of the European Conference on Computer Vision (ECCV) (2016)
29. Perera, A., Law, Y.W., Chahl, J.: Uav-gesture: A dataset for uav control and gesture recognition. In: UAVision workshop, ECCV (2018)
30. Richter, S.R., Vineet, V., Roth, S., Koltun, V.: Playing for data: Ground truth from computer games. ArXiv [abs/1608.02192](https://arxiv.org/abs/1608.02192) (2016)
31. Simonyan, K., Zisserman, A.: Two-stream convolutional networks for action recognition in videos. In: Advances in Neural Information Processing Systems 27 (2014)
32. Soomro, K., Zamir, R., Shah, M.: Ucf101: A dataset of 101 human actions classes from videos in the wild. In: ICCV (2013)
33. Sultani, W., Chen, C., Shah, M.: Real-world anomaly detection in surveillance videos. In: 2018 IEEE Conference on Computer Vision and Pattern Recognition. pp. 6479–6488 (June 2018)
34. Sultani, W., Saleemi, I.: Human action recognition across datasets by foreground-weighted histogram decomposition. In: The IEEE Conference on Computer Vision and Pattern Recognition (CVPR) (June 2014)
35. Tran, D., Bourdev, L., Fergus, R., Torresani, L., Paluri, M.: Learning spatiotemporal features with 3d convolutional networks. In: Proceedings of the 2015 IEEE International Conference on Computer Vision (ICCV) (2015)
36. Wang, H., Schmid, C.: Action recognition by dense trajectories. In: ICCV (2013)



37. Wu, S., Oreifej, O., Shah, M.: Action recognition in videos acquired by a moving camera using motion decomposition of lagrangian particle trajectories. In: Proceedings of the 2011 International Conference on Computer Vision. ICCV '11 (2011)
38. Xian, Y., Lorenz, T., Schiele, B., Akata, Z.: Feature generating networks for zero-shot learning. In: The IEEE Conference on Computer Vision and Pattern Recognition (CVPR) (June 2018)
39. Zhou, X., Liu, S., Pavlakos, G., Kumar, V.S.A., Daniilidis, K.: Human motion capture using a drone. 2018 IEEE International Conference on Robotics and Automation (ICRA) pp. 2027–2033 (2018)